



# Pavement Management Program 2018 Update

## Final Report

March 2019



Fountain Valley, CA

17050 Bushard St. Suite 200

Fountain Valley, CA 92708



## City of Corona

400 S Vincentia Ave  
Corona CA 92882

164.22.30

**City of Corona**

**Pavement Management Program  
2018 Update**

**Final Report**

**Submitted to:**

**City of Corona  
400 S Vicentia Ave  
Corona, CA 92882**

**March 2019**



## Table of Contents

Background .....	1
Study Objectives .....	1
Scope of Work.....	2
Pavement Network and Current Condition .....	3
Maintenance and Rehabilitation Practices .....	9
Budget Needs .....	10
Budget Scenarios.....	12
Scenario 1: \$4 Million to \$6 Million per Year .....	13
Scenario 2: \$6 Million per Year .....	14
Scenario 3: \$7.5 Million per Year .....	15
Scenario 4: \$8 Million per Year .....	16
Scenario 5: \$9 Million to \$12.5 Million per Year .....	17
Summary .....	18
Conclusions .....	20



## List of Appendices

**Appendix A:** Quality Control Plan (QCP)

**Appendix B:** Section PCI Listing

**Appendix C:** Maintenance and Rehabilitation (M&R) Decision Tree

**Appendix D:** Budget Needs:

Projected PCI/Cost Summary Report

Rehabilitation Treatment/Cost Summary Report

Preventive Maintenance Treatment/Cost Summary Report

**Appendix E:** Scenario Results

Cost Summary Report

Network Condition Summary Report

**Appendix F:** Sections Selected for Treatment (Scenario 5)



## List of Tables

Table 1: Pavement Condition Categories .....	5
Table 2: Pavement Network and Condition Summary by Functional Class .....	7
Table 3: Pavement Condition Breakdown by Functional Class and Condition Category...	7
Table 4: Results of Budget Needs.....	11
Table 5: Summary of Results for Scenario 1 .....	13
Table 6: Summary of Results for Scenario 2 .....	14
Table 7: Summary of Results for Scenario 3 .....	15
Table 8: Summary of Results for Scenario 4 .....	16
Table 9: Summary of Results for Scenario 5 .....	17

## List of Figures

Figure 1: Common Distresses for AC Pavement.....	4
Figure 3: Pavement Condition Categories.....	5
Figure 4: Examples of Streets with Different PCIs.....	6
Figure 5: Pavement Network Breakdown by Condition Category .....	8
Figure 6: PCI Comparison with Other Agencies.....	8
Figure 7: Costs of Maintaining Pavements over Time .....	9
Figure 10: PCI vs. Deferred Maintenance for Scenario 1 .....	13
Figure 11: PCI vs. Deferred Maintenance for Scenario 2 .....	14
Figure 12: PCI vs. Deferred Maintenance for Scenario 3 .....	15
Figure 13: PCI vs. Deferred Maintenance for Scenario 4 .....	16
Figure 14: PCI vs. Deferred Maintenance for Scenario 5 .....	17
Figure 15: PCI Comparisons between Scenarios.....	18
Figure 16: Deferred Maintenance Comparisons between Scenarios.....	19
Figure 17: Resulting Pavement Network Condition Breakdown for Budget Scenarios .....	19



## Background

NCE assisted the City of Corona to perform an update of its Pavement Management Program (PMP). The City's last update was performed in 2013 using the StreetSaver<sup>®</sup> software. The results of the funding analysis will help inform and educate policy makers on funding levels needed to maintain the pavement network.

Broadly, a "... pavement management system is designed to provide objective information and useful data for analysis so that ... managers can make more consistent, cost-effective, and defensible decisions related to the preservation of a pavement network."<sup>1</sup> In other words, a PMP is designed to assist cities with answering questions such as:

- What does the City's street network consist of and what are the street conditions?
- How will the condition of the City's maintained streets respond over time under the existing funding level?
- What maintenance and rehabilitation (M&R) strategies exist to improve the current street conditions?
- What is the backlog of M&R work that should be done in order to achieve the City's pavement condition goal?
- What are the future M&R needs?
- What are the street repair priorities?
- How much funding is needed in order to maintain or improve the current street conditions?

In order to answer the questions above, the City utilizes the StreetSaver<sup>®</sup> software platform to maintain its PMP. StreetSaver<sup>®</sup> is a program developed by the Metropolitan Transportation Commission (MTC) and is the most widely used PMP in California. The StreetSaver<sup>®</sup> program utilizes the pavement condition index (PCI) which was developed by the U.S. Army Corps of Engineers, which is a widely used standard in the United States and internationally.

For the 2018 update, the City identified arterial and collector streets for inspection and they were inspected via a walking inspection method as outlined in ASTM D6433-16<sup>2</sup>.

## Study Objectives

The objectives of this study were to:

- Perform pavement condition inspections of the City's arterial and collector streets as identified by the City and determine the overall PCI.

---

<sup>1</sup> AASHTO "Guidelines for Pavement Management Systems". American Association of State Highway and Transportation Officials, Washington DC, July 1990.

<sup>2</sup> ASTM. "ASTM D6433-16." Standard Practice for Roads and Parking Lots Pavement Condition Index Inspections.



- Develop appropriate M&R strategies.
- Perform budgetary analysis and determine the M&R funding needs.

Finally, this report links the recommended repair program costs to the City's current and projected budget alternatives to improve the overall network condition. It also assesses the adequacy of existing revenues to meet the recommended maintenance needs, and maximizes the return from expenditures by:

- Implementing a multi-year street M&R program;
- Developing a preventive maintenance program; and
- Selecting streets for the most cost effective repairs.

## Scope of Work

The scope of work included performing pavement condition inspections on arterial and collector streets identified by the City during the Kick-Off Meeting as per the protocols described in ASTM D6433-16<sup>2</sup>. The inspections were completed in November of 2018 using a walking inspection method. The residential network was not inspected as part of this project.

Note that the condition inspections did not address non-pavement issues such as traffic, safety and street hazards, geometric issues, drainage issues, or immediate maintenance needs. As part of this task, a Quality Control Plan was developed and implemented. A copy is included in Appendix A.

Upon completion of the data collection activities, NCE reviewed M&R strategies with the City staff. This included the selection of appropriate treatments such as surface seals or overlays, and the determination of unit costs. The unit costs are based on recent bid tabs from the City and surrounding agencies and include the related construction, engineering, and design costs. Once appropriate M&R alternatives were defined, they were entered into the StreetSaver<sup>®</sup> decision tree for budgetary analyses.

NCE performed a budget needs analysis using an analysis period of ten years with an annual inflation rate of 3 percent. The software analyzed M&R requirements for each street section and calculated the total M&R effort over the analysis period under different funding levels. The purpose of a ten-year plan is to assist the City in its Capital Improvement Plan (CIP) preparation.



## Pavement Network and Current Condition

The City of Corona is responsible for the repair and maintenance of approximately 385.2 centerline miles of streets of which 59.2 miles are arterials, 68.8 miles are collectors, 256.5 miles are residential, and 0.7 miles are identified as other. Additionally, the City has also identified approximately 2.1 centerline miles of gravel roads but these are not part of this report. Street pavements are one of the City's most valuable assets, and the replacement value is estimated to be approximately \$418.8 million, which was calculated by combining each street section's projected reconstruction cost. As noted previously, this does not include the value of other non-pavement street components, such as curb and gutters, sidewalks, drainage etc.

The PCI is a measurement of pavement grade or condition and ranges from 0 to 100. The pavement condition is primarily affected by the climate, traffic loads and volumes, construction materials and age. For example, a newly constructed street will have a PCI of 100, while a street that is near the end of its service life will generally have a PCI of 25 or less. The service life of a street also depends primarily on traffic loads and volumes. For instance, an arterial such as Railroad Street that may see an abundance of heavy-truck traffic could have a service life of 15 to 20 years while a residential street such as Adobe Avenue, with a trash truck service once or twice a week, may have a longer service life (25 to 30 years). Some of the distresses manifested by a pavement as it ages are:

### Asphalt Concrete (AC) Pavement:

- Alligator (Fatigue) Cracking\*
- Bleeding
- Block Cracking
- Bumps and Sags
- Corrugation
- Depression
- Edge Cracking
- Longitudinal/Transverse Cracking
- Joint reflection cracking
- Patching and Utility Cut Patching
- Potholes
- Rutting\*
- Shoving\*
- Slippage Cracking\*
- Raveling
- Weathering

### Portland Cement Concrete (PCC) Pavement:

- Blowup/ Buckling
- Corner Break\*
- Divided Slab\*
- Durability Cracking\*
- Patching (Large and Small)
- Linear Cracking
- Popouts
- Pumping
- Punchout\*
- Scaling
- Spalling (Corner and Joint)

\*Indicates load-related distresses

A more detailed description of each distress type is available in ASTM D6433-16<sup>2</sup> and photographs of some common distresses are shown in the following figures.



Figure 1 shows examples of common distresses found in AC pavement\*.



**Alligator Cracking**



**Block Cracking**



**Bumps and Sags**



**Patching**



**Potholes**



**Raveling**

**Figure 1: Common Distresses for AC Pavement**

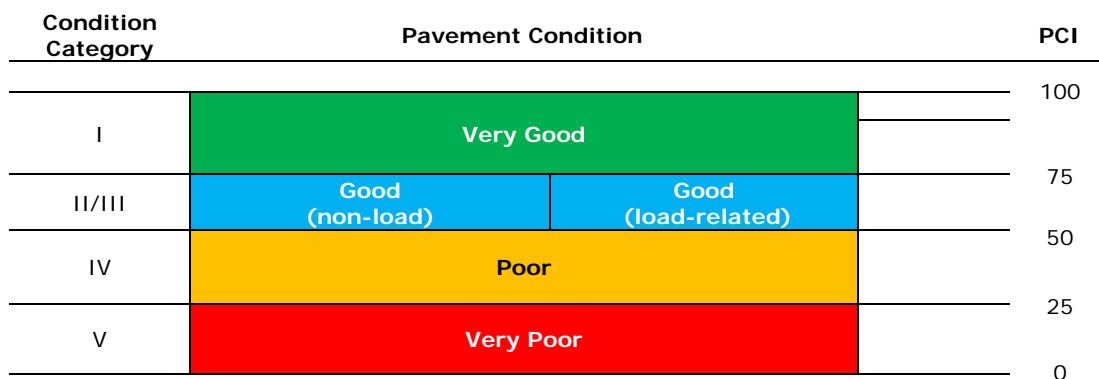
\*Photos are not from the City of Corona.



The definitions of the pavement condition categories and PCI ranges are identified in Table 1 and Figure 3. As noted below, streets in a “Good” condition include streets with both non-load related (block cracking, weathering or raveling) and load related (alligator cracking, rutting) distresses. Since the appropriate treatments for these conditions are different, they are separated into distinct categories and generally, streets with load-related distress are more expensive to repair. The two categories of a “Good” condition pavement are identified by II (non-load related) and III (load related) and further explained in Table 1 below. StreetSaver® will assign the appropriate treatments and costs to streets identified within each category.

**Table 1: Pavement Condition Categories**

Condition Category		PCI	Pavement Description
(I)	Very Good	75-100	Pavements which have minimal surface distress which may include some hairline longitudinal/transverse cracks and/or weathering. The pavement structure is sound and minor oxidation may occur.
(II)	Good, Non-Loaded	50-74	Pavements which have a significant level of distress that are predominantly non-load related such as longitudinal/transverse cracks, bleeding, block cracking, weathering and raveling, etc. The pavement structure is sound and some oxidation has occur.
(III)	Good, Load-Related	50-74	Pavements which have a significant level of distress that are predominantly load related such as alligator cracking and minor rutting, etc. The pavement structure is becoming deficient (minimal base failure).
(IV)	Poor	25-49	The pavement has moderate to severe surface distresses. Extensive weathering or raveling, block cracking, and load-related distresses such as alligator cracking, rutting, and potholes may occur.
(V)	Very Poor	0-24	The pavement has severe weather-related distress as well as large quantities of load-related distresses. The pavement is nearing the end of its service life.



**Figure 3: Pavement Condition Categories**





The photographs in Figure 4 illustrate the City's AC streets and show a range of PCIs.



Figure 4: Examples of Streets with Different PCIs



The City's average weighted (by area)<sup>3</sup> PCI is 73; this is considered to be in a "Good" condition. However, the average PCI does not completely describe the City's street network. A better representation of the overall network condition includes a breakdown by the functional class as shown in Table 2.

**Table 2: Pavement Network and Condition Summary by Functional Class**

Functional Class	Centerline Mileage	# of Sections	Pavement Area (sf)	% Pavement Area	Weighted Average PCI
<b>Arterial</b>	59.2	344	19,630,180	24.0%	74
<b>Collector</b>	68.8	494	14,631,497	17.9%	72
<b>Residential</b>	256.5	3,040	47,452,432	58.1%	72
<b>Total</b>	<b>384.4</b>	<b>3888.0</b>	<b>81,714,108</b>	<b>100%</b>	<b>73</b>

The average network PCI shows a two-point drop since 2013 which is in line with the budget scenario prediction from the "2011/2013 Pavement Management System Update"<sup>4</sup>. If the City were to follow all the treatments recommended by StreetSaver, with an annual budget of \$2 million to \$4 million between 2013 and 2018, the network PCI was expected to decrease from 75 to 73.

Table 3 shows the distribution of pavements by functional class and condition category. Almost half (48.9 percent) of the City's streets are in "Very Good" condition category with another 44.2 percent in the "Good" category. On the other hand, approximately 6.8 percent of the streets are in either "Poor" or "Very Poor" condition categories.

**Table 3: Pavement Condition Breakdown by Functional Class and Condition Category**

Condition Category	PCI Range	Arterial	Collector	Residential	Entire Network
<b>Very Good (I)</b>	75-100	13.1%	8.8%	27.0%	48.9%
<b>Good (II/III)</b>	50-74	9.4%	7.4%	27.4%	44.2%
<b>Poor (IV)</b>	25-49	1.1%	1.4%	3.1%	5.6%
<b>Very Poor (V)</b>	0-24	0.4%	0.2%	0.6%	1.2%
<b>Total (%)</b>		<b>24.0%</b>	<b>17.9%</b>	<b>58.1%</b>	<b>100.0%</b>

Appendix B contains the PCI listing for all streets in the City.

Figure 5 depicts the overall pavement network and shows percentage of the network in each condition category.

<sup>3</sup> The weighted average PCI is a result of multiplying the area of each street section by the PCI of that section, totaling all sections together and then dividing by the total of the network areas or functional classification.

<sup>4</sup> NCE "City of Corona 2011/2013 Pavement Management System Update". City of Corona, CA, June 2013.

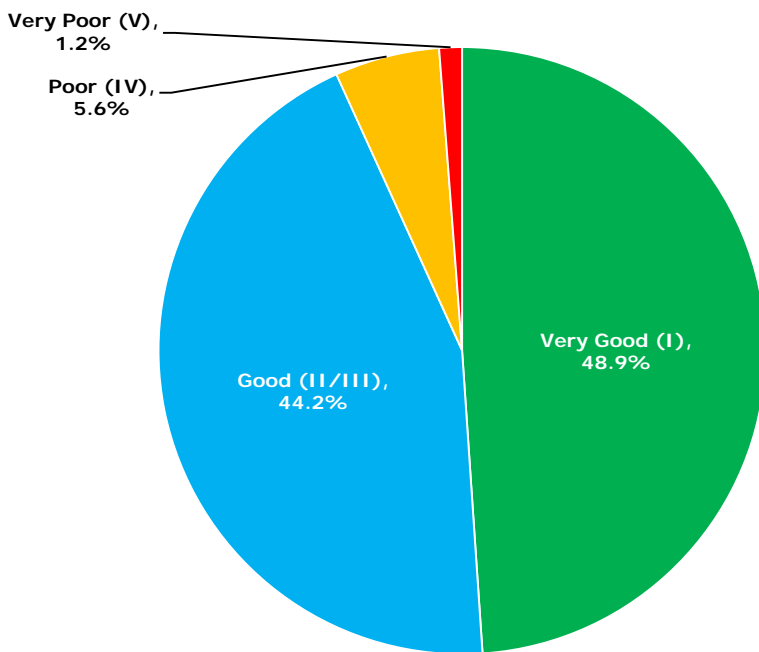


Figure 5: Pavement Network Breakdown by Condition Category

Figure 6 illustrates PCI comparisons between Corona and the surrounding agencies using information gathered from the 2018 California Statewide Local Streets and Roads Needs Assessment.

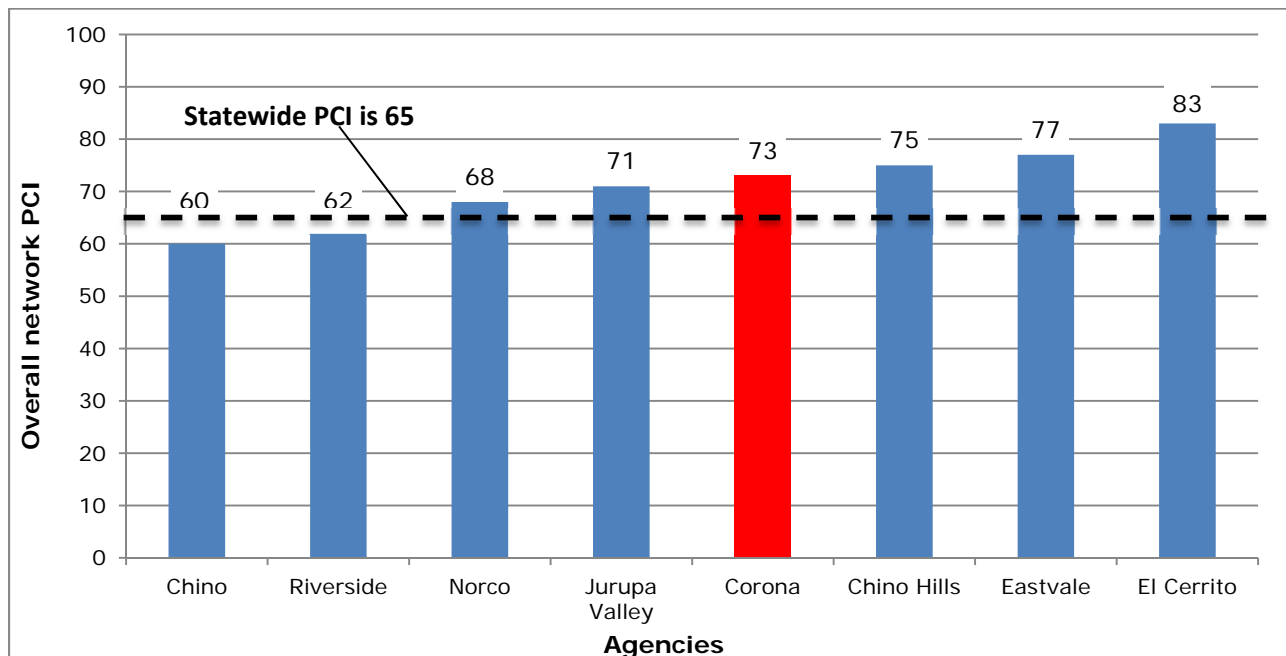


Figure 6: PCI Comparison with Other Agencies



## Maintenance and Rehabilitation Practices

In meetings with City staff, alternative treatment approaches were discussed based on the underlying philosophy of keeping good streets in good condition while also rehabilitating and reconstructing poor streets as allowed by the available budget.

Preventive maintenance treatments such as slurry seal is suitable for pavements in the "Very Good" condition and should be applied every five to ten years if the pavement condition is appropriate. Slurry sealing is a process where an asphalt emulsion is mixed with fine aggregate and additives and placed in a thin layer to seal, fill, and renew pavement surfaces and protect it against moisture and the sun. Crack seals and minor localized repairs may be incorporated if needed.

When the pavement condition deteriorates to lower PCIs, grind and overlays and surface reconstruction treatments should be performed and these are considered "rehabilitation or reconstruction" treatments. In addition, localized base repairs are commonly used as preparatory work prior to overlays.

Figure 7 illustrates that pavement maintenance follows the old colloquial saying of "pay now or pay more later". History and best practices have shown that it costs less to maintain streets in good condition than to repair streets that have failed. By letting pavements deteriorate, a street that once costs \$0.30 per square foot (SF) to seal may, in a few years, cost as much as \$8.75 per SF to reconstruct.

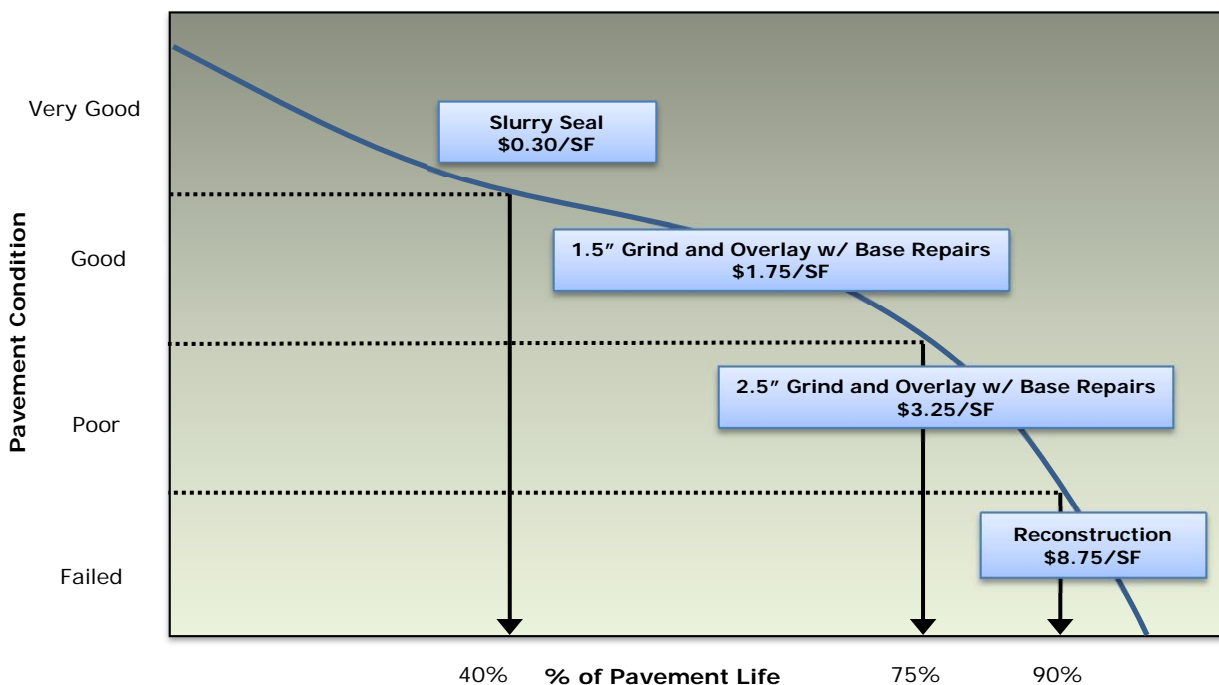


Figure 7: Costs of Maintaining Pavements over Time





The pavement deterioration curve shown in Figure 7 by the blue line describes how pavements deteriorate over time. In general, arterials will be expected to have a service life of 20 years, while those for residential streets may exceed 30 years.

The M&R decision tree (shown in Appendix C) serves as a basis for the various funding scenarios. It determines when a street section should be treated, the type of treatment, and the cost of treatment. The budget analysis results shown in this report are a result of treatments as determined by the decision tree.

It should also be noted that the decision tree should be re-evaluated during the preparation of the CIP budget by using project level analysis to ensure that the treatment is appropriate and cost effective.

## Budget Needs

Once the pavement condition and the appropriate maintenance treatments have been determined, then it is possible to establish the funding needs for the City's streets. Simplistically, the StreetSaver<sup>®</sup> program seeks to answer the following questions:

**If funding is not a constraint, how much money is needed to bring the pavement condition to a state of good repair?**

StreetSaver<sup>®</sup> will determine the amount of funding required for each street in the network to achieve an optimal level based on the policy established in the decision tree. For each street section, the software projects the PCI value without treatment, assigns applicable treatments, and calculates the costs of the treatment(s) over the analysis period by multiplying the unit cost by the pavement section area. This procedure uses section description data, PCI values, and the established decision tree.

Based on the strategies outlined in the decision tree, StreetSaver<sup>®</sup> determines the appropriate treatment needed for each street section, when it should receive that next treatment, as well as the cost of treatment. Pavement begins to deteriorate immediately after treatment and as a result, subsequent preventive maintenance may be required per the decision tree.

StreetSaver<sup>®</sup> calculates total budget needs of approximately \$88.3 million over the next ten years at an annual inflation rate of 3 percent. If the City follows the funding strategy recommended by the program, the average PCI will fluctuate between the high 70's and low 80's. In essence, the maintenance needs summarized in Table 4 illustrates the level of expenditures required to improve the pavement condition to a state of good repair.



**Table 4: Results of Budget Needs**

Fiscal Year	19/20	20/21	21/22	22/23	23/24	24/25	25/26	26/27	27/28	28/29	Total
Total Budget Needs (\$M)	42.7	2.6	3.7	0.3	2.8	1.7	3.1	23.9	2.3	5.3	88.3
Rehabilitation (\$M)	39.6	2.4	2.0	0.0	1.0	1.0	1.8	15.4	1.3	1.4	65.9
Preventive Maintenance (\$M)	3.2	0.1	1.6	0.3	1.8	0.7	1.2	8.5	0.9	3.9	22.4
Treated PCI	85	82	82	80	79	78	77	81	80	79	N/A
Untreated PCI	72	70	68	66	64	62	60	57	55	52	N/A

Since it is less expensive to maintain good streets than poor streets, the budget needs module aims to place all street sections in the “Very Good” and “Good” categories. As a result, the total budget needs are “front-loaded”, as it is cheaper to repair the streets in the first year than in subsequent years due to the effect of deferring maintenance and inflation. This principle is reflected in the result of Table 4 as the PCI gradually drops from 85 to 79 by the end of the analysis period. After front-loading \$42.7 million in the first year, the majority of the streets would be in a “Very Good” condition. However, the condition of these streets will continue to degrade until it eventually reaches a point where another treatment is needed. The first year’s budget need of \$42.7 million is the City’s current deferred maintenance. Although very few agencies can afford this “front-loaded” approach, it highlights the next treatments each street section needs and becomes a reference point for the other funding scenarios.

Of the \$88.3 million in the ten-year maintenance needs, approximately \$22.4 million is programmed for preventive maintenance, while roughly \$65.9 million is allocated for more costly rehabilitation and reconstruction treatments over the next ten years.

Budget needs also correlate to deferred maintenance, which is pavement preservation and rehabilitation activities that are needed but cannot be performed due to lack of funding. Essentially, deferred maintenance is the deficit derived from budget needs after the City exhausts its available budget. Shrinking budgets have forced many cities and counties to defer much needed pavement maintenance activities. By deferring these activities, not only does the frequency of resident complaints about the condition of the pavement network increase, but the cost to repair these streets rises as well.

It should be noted that the prediction models in StreetSaver® may result in a more conservative performance due to the impacts of the use of newer and more cost-effective technologies are not included. For example, if improved materials are utilized, e.g. asphalt-binder with rubber or polymers, the actual performance of these treatments may be under-stated by the models. However, if the City continues to assess the pavement conditions regularly, the prediction of future conditions will continue to improve.





## Budget Scenarios

Having determined the ten-year maintenance needs of the City's street network, the next step in developing a cost-effective M&R strategy is to conduct a "what-if" analysis. Using the StreetSaver<sup>®</sup> budget scenario module, the impacts of the City's budget can be evaluated. This module seeks to answer the following questions:

**If funding is constrained, what is the most cost-effective way to spend the funds? What are the consequences on the PCI and deferred maintenance? Which streets will be prioritized for repairs and when will they be repaired?**

The program determines the effects of the different funding scenarios on PCI and deferred maintenance. By examining the effects on these performance measures, the advantages and disadvantages of different funding levels and maintenance strategies become clear.

Currently, the City's anticipated CIP budget is approximately \$9 million per year which get allocated to several service lines other than pavement-related projects such as maintenance services, traffic signals for maintenance and operations, bridges and sidewalk improvements, etc. The following scenarios were performed with a focus on pavement-related funding only:

**Scenario 1: \$4 Million to \$6 Million per Year** – If the anticipated pavement-related funding is \$4 million annually for the first five years and \$6 million annually during the last five years, the network PCI will decrease to 67 and deferred maintenance will increase to \$95.0 million by fiscal year (FY) 2028/29.

**Scenario 2: \$6 Million per Year** – If the pavement-related funding remains at \$6 million, the network PCI will slowly decrease to 70 over the next ten years. The deferred maintenance will increase to \$78.7 million by FY 2028/29.

**Scenario 3: \$7.5 Million per Year** – An annual pavement-related funding of \$7.5 million will be required in order to maintain the network PCI at 73. The deferred maintenance will increase to \$56.1 million by FY 2028/29.

**Scenario 4: \$8 Million per Year** – With \$8 million annually for pavement-related projects, the network PCI will show a one-point increase and the deferred maintenance will increase slightly to \$48.1 million by FY 2028/29.

**Scenario 5: \$9 Million to \$12.5 Million per Year** – In order to improve the network PCI to 80 over the next ten years, the City would need to spend approximately \$9.0 million to \$12.5 million annually on pavement-related projects. As a result, the deferred maintenance will also decrease to \$10.2 million by FY 2028/29.

More detailed results of the budget needs and scenarios can be found in Appendix D and E.

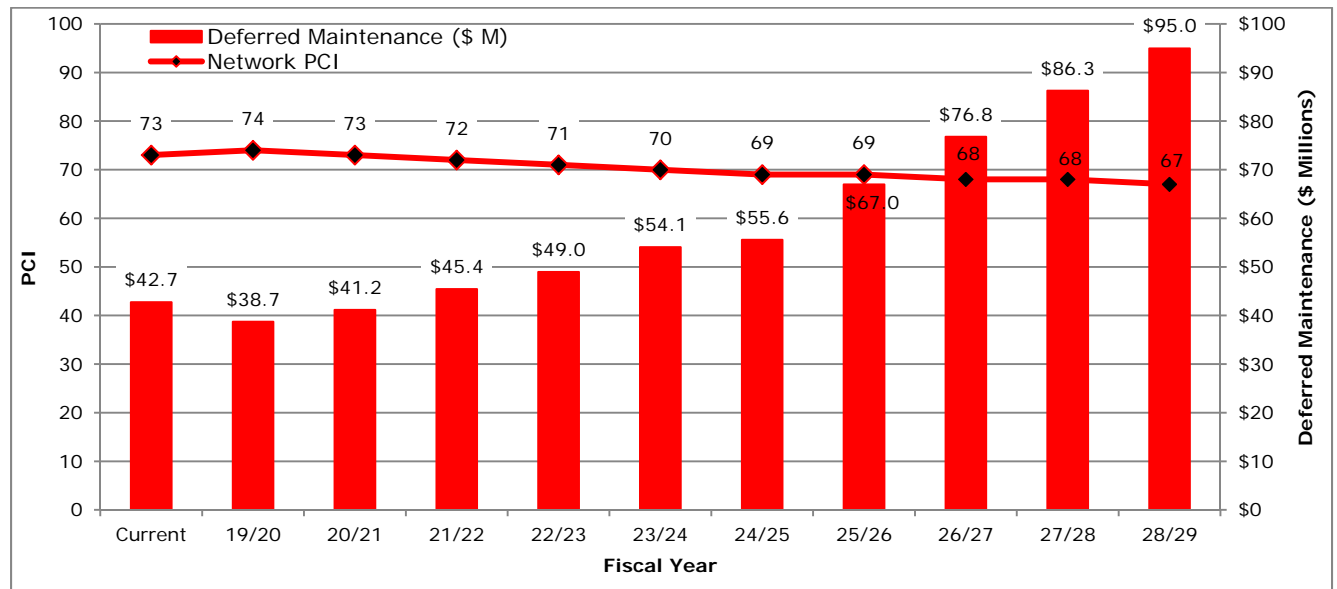


### Scenario 1: \$4 Million to \$6 Million per Year

At \$4 million per year for the first five years, the network PCI would decrease from 73 to 70. Once the budget increases to \$6.0 million per year for the rest of the analysis period, the PCI will continue to decrease to 67 by FY 2028/29. The deferred maintenance will be more than double, from \$42.7 million to \$95 million over the next ten years. By the end of the analysis period, 57.7 percent of the streets will be in the “Very Good” condition category, 21.7 percent will in the in “Good” while 20.6 percent will be in “Poor” or “Very Poor” categories. Table 5 and Figure 10 summarize the results from Scenario 1.

**Table 5: Summary of Results for Scenario 1**

Fiscal Year	Current	19/20	20/21	21/22	22/23	23/24	24/25	25/26	26/27	27/28	28/29	Total
Budget (\$M)	N/A	4.0	4.0	4.0	4.0	4.0	6.0	6.0	6.0	6.0	6.0	50.0
Rehabilitation (\$M)	N/A	3.0	3.0	3.0	3.0	3.0	5.0	5.0	5.0	5.0	5.0	40.0
Preventive Maintenance (\$M)	N/A	1.0	1.0	1.0	1.0	1.0	1.0	1.0	1.0	1.0	1.0	10.0
Deferred Maintenance (\$M)	42.7	38.7	41.2	45.4	49.0	54.1	55.6	67.0	76.8	86.3	95.0	N/A
Network PCI	73	74	73	72	71	70	69	69	68	68	67	N/A



**Figure 10: PCI vs. Deferred Maintenance for Scenario 1**

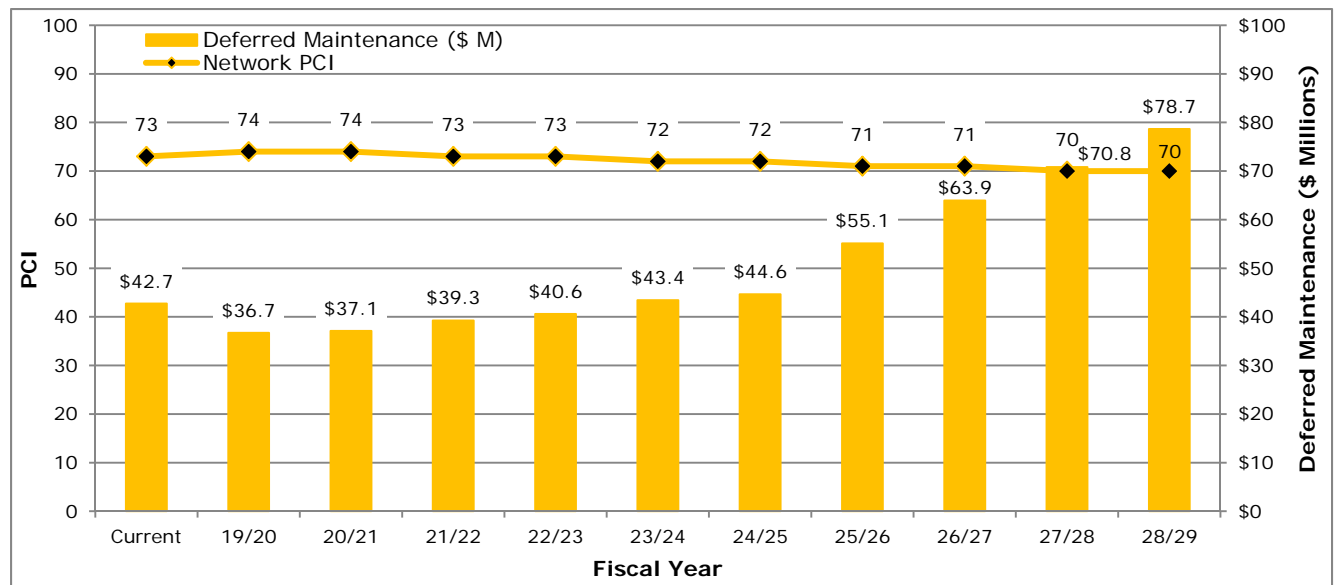


## Scenario 2: \$6 Million per Year

An annual pavement-related funding of \$6 million would result in a three-point decrease in the network PCI, from 73 to 70 over the next ten years. The deferred maintenance will increase to \$78.7 million by FY 2028/29. Furthermore, 62.2 percent of the streets will be in the “Very Good” condition category, 22.0 percent will be in the “Good” while 15.9 percent will be in “Poor” or “Very Poor” categories. Table 6 and Figure 11 summarize the results from Scenario 2.

**Table 6: Summary of Results for Scenario 2**

Fiscal Year	Current	19/20	20/21	21/22	22/23	23/24	24/25	25/26	26/27	27/28	28/29	Total
Budget (\$M)	N/A	6.0	6.0	6.0	6.0	6.0	6.0	6.0	6.0	6.0	6.0	60.0
Rehabilitation (\$M)	N/A	5.0	5.0	5.0	5.0	5.0	5.0	5.0	5.0	5.0	5.0	50.0
Preventive Maintenance (\$M)	N/A	1.0	1.0	1.0	1.0	1.0	1.0	1.0	1.0	1.0	1.0	10.0
Deferred Maintenance (\$M)	42.7	36.7	37.1	39.3	40.6	43.4	44.6	55.1	63.9	70.8	78.7	N/A
Network PCI	73	74	74	73	73	72	72	71	71	70	70	N/A



**Figure 11: PCI vs. Deferred Maintenance for Scenario 2**

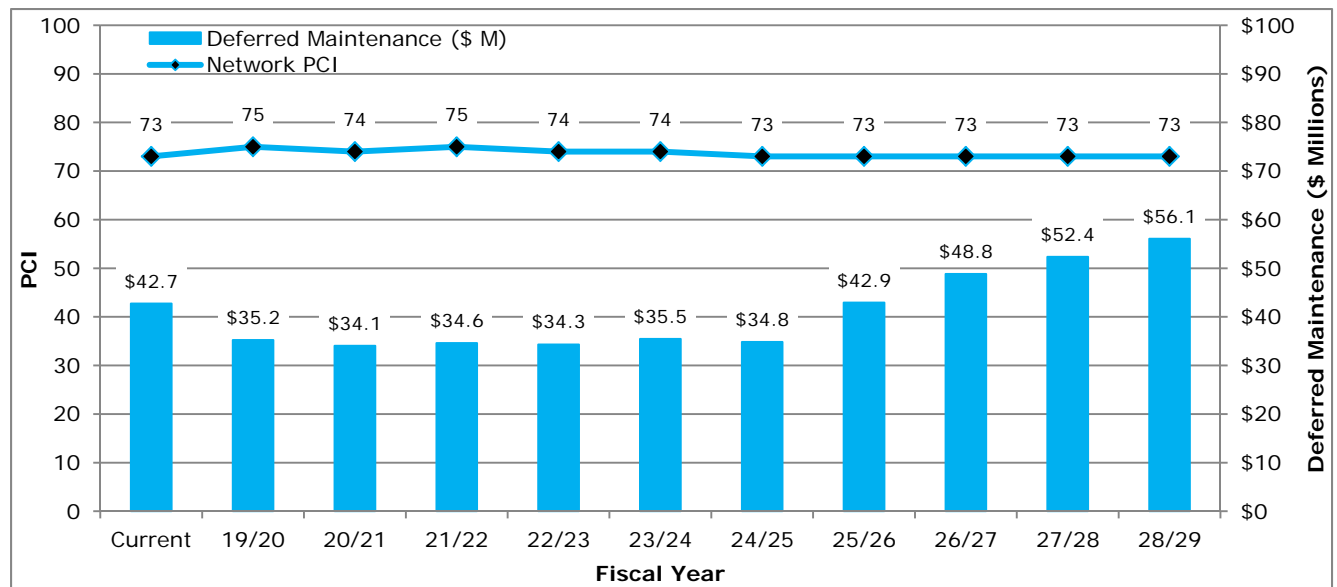


### Scenario 3: \$7.5 Million per Year

In order to maintain the network PCI at 73, the City would need to spend approximately \$7.5 million per year on pavement-related projects over the next ten years. The deferred maintenance will increase to \$56.1 million by FY 2028/29. 70.1 percent of the streets will be in the “Very Good” condition category, 20 percent will be in the in “Good”, and 9.8 percent will be in “Poor” or “Very Poor” categories. Table 8 and Figure 13 summarize the results from Scenario 3.

**Table 7: Summary of Results for Scenario 3**

Fiscal Year	Current	19/20	20/21	21/22	22/23	23/24	24/25	25/26	26/27	27/28	28/29	Total
Budget (\$M)	N/A	8.0	8.0	8.0	8.0	8.0	8.0	8.0	8.0	8.0	8.0	80.0
Rehabilitation (\$M)	N/A	7.0	7.0	7.0	7.0	7.0	7.0	7.0	7.0	7.0	7.0	70.0
Preventive Maintenance (\$M)	N/A	1.0	1.0	1.0	1.0	1.0	1.0	1.0	1.0	1.0	1.0	10.0
Deferred Maintenance (\$M)	42.7	34.7	33.1	33.1	32.2	32.8	31.6	37.6	43.0	45.4	48.1	N/A
Network PCI	73	75	75	75	75	74	74	74	74	74	74	N/A



**Figure 12: PCI vs. Deferred Maintenance for Scenario 3**

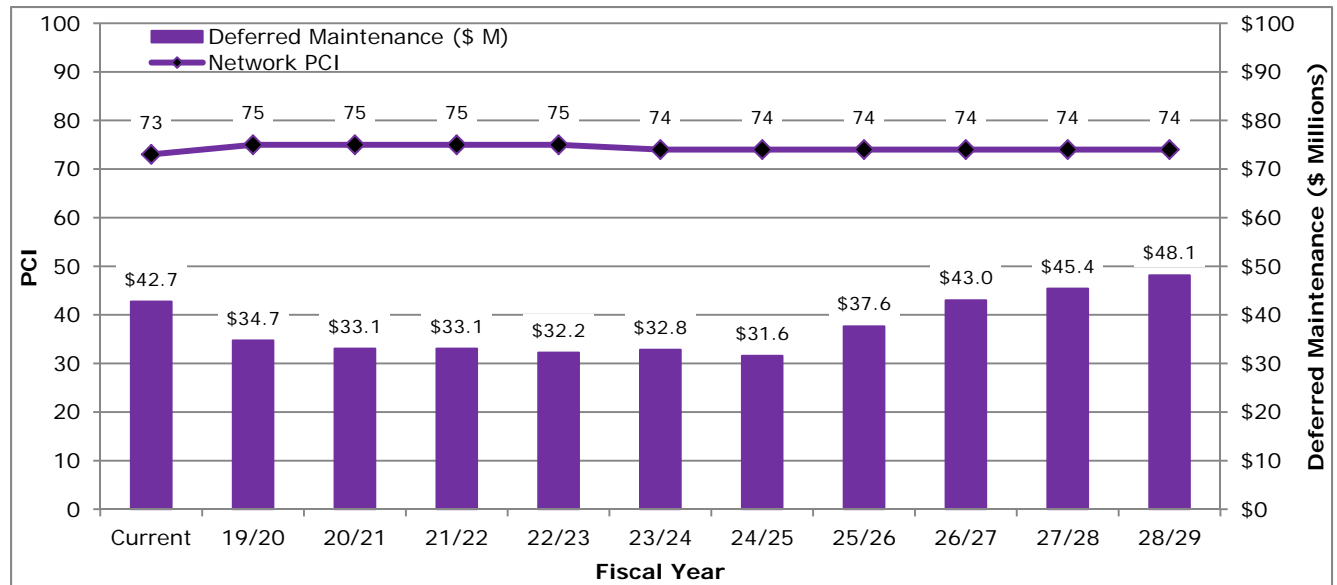


### Scenario 4: \$8 Million per Year

At \$8 million per year, the network PCI would increase to 74 by the end of the analysis period. The deferred maintenance will reduce to \$31.6 million in FY 2024/25 but will increase to \$48.1 million by the end of ten years. Furthermore, 71.9 percent of the streets will be in the “Very Good” condition category, 19.9 percent will in the in “Good”, and 8.2 percent will be in “Poor” or “Very Poor” categories. Table 6 and Figure 11 summarize the results from Scenario 4.

**Table 8: Summary of Results for Scenario 4**

Fiscal Year	Current	19/20	20/21	21/22	22/23	23/24	24/25	25/26	26/27	27/28	28/29	Total
Budget (\$M)	N/A	8.0	8.0	8.0	8.0	8.0	8.0	8.0	8.0	8.0	8.0	80.0
Rehabilitation (\$M)	N/A	7.0	7.0	7.0	7.0	7.0	7.0	7.0	7.0	7.0	7.0	70.0
Preventive Maintenance (\$M)	N/A	1.0	1.0	1.0	1.0	1.0	1.0	1.0	1.0	1.0	1.0	10.0
Deferred Maintenance (\$M)	42.7	34.7	33.1	33.1	32.2	32.8	31.6	37.6	43.0	45.4	48.1	N/A
Network PCI	73	75	75	75	75	74	74	74	74	74	74	N/A



**Figure 13: PCI vs. Deferred Maintenance for Scenario 4**

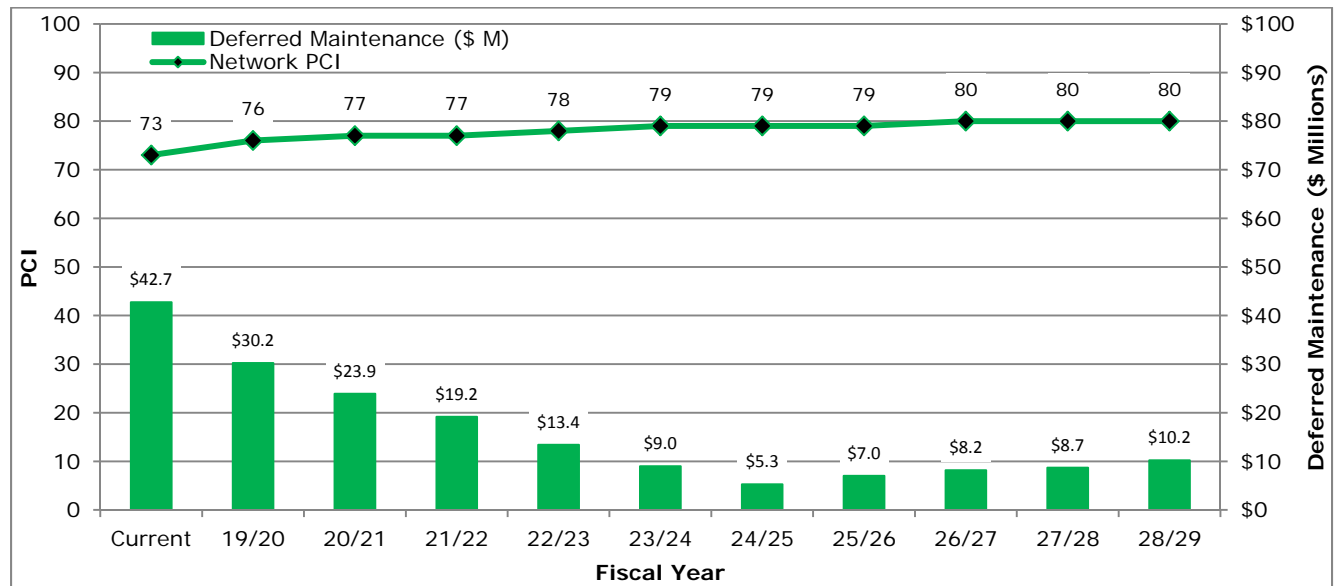


### Scenario 5: \$9 Million to \$12.5 Million per Year

The City would need to spend approximately \$12.5 million annually during the first five years and \$9 million per year for the last five years in order to improve and maintain the network PCI at 80. The deferred maintenance will gradually decrease to \$10.2 million over the next ten years. Furthermore, 83.7 percent of the streets will be in the “Very Good” condition category, 15.8 percent will in the in “Good”, and 0.4 percent will be in “Poor” or “Very Poor” categories. Table 9 and Figure 14 summarize the results from Scenario 5.

**Table 9: Summary of Results for Scenario 5**

Fiscal Year	Current	19/20	20/21	21/22	22/23	23/24	24/25	25/26	26/27	27/28	28/29	Total
Budget (\$M)	N/A	12.5	12.5	12.5	12.5	12.5	9.0	9.0	9.0	9.0	9.0	107.5
Rehabilitation (\$M)	N/A	11.5	11.5	11.5	11.5	10.6	7.0	8.0	8.0	8.0	8.0	95.6
Preventive Maintenance (\$M)	N/A	1.0	1.0	1.0	1.0	1.9	2.0	1.0	1.0	1.0	1.0	11.9
Deferred Maintenance (\$M)	42.7	30.2	23.9	19.2	13.4	9.0	5.3	7.0	8.2	8.7	10.2	N/A
Network PCI	73	76	77	77	78	79	79	79	80	80	80	N/A



**Figure 14: PCI vs. Deferred Maintenance for Scenario 5**



## Summary

Figure 15 compares the resulting PCIs for each of the scenarios. Scenarios 1 and 2 demonstrate that budgets of between \$4 million to \$6 million per year are inadequate to maintain the pavement network at the current level. Approximately \$7.5 million per year will be required to maintain the network PCI at 73 over the next ten years as the result shown in Scenario 3. An annual budget of \$8 million would result in a one-point increase by the end of the analysis period (Scenario 4). Finally, Scenario 5 shows that it would take \$12.5 million per year for the first five years and \$9 million per year for additional five years to improve and maintain the network PCI at 80.

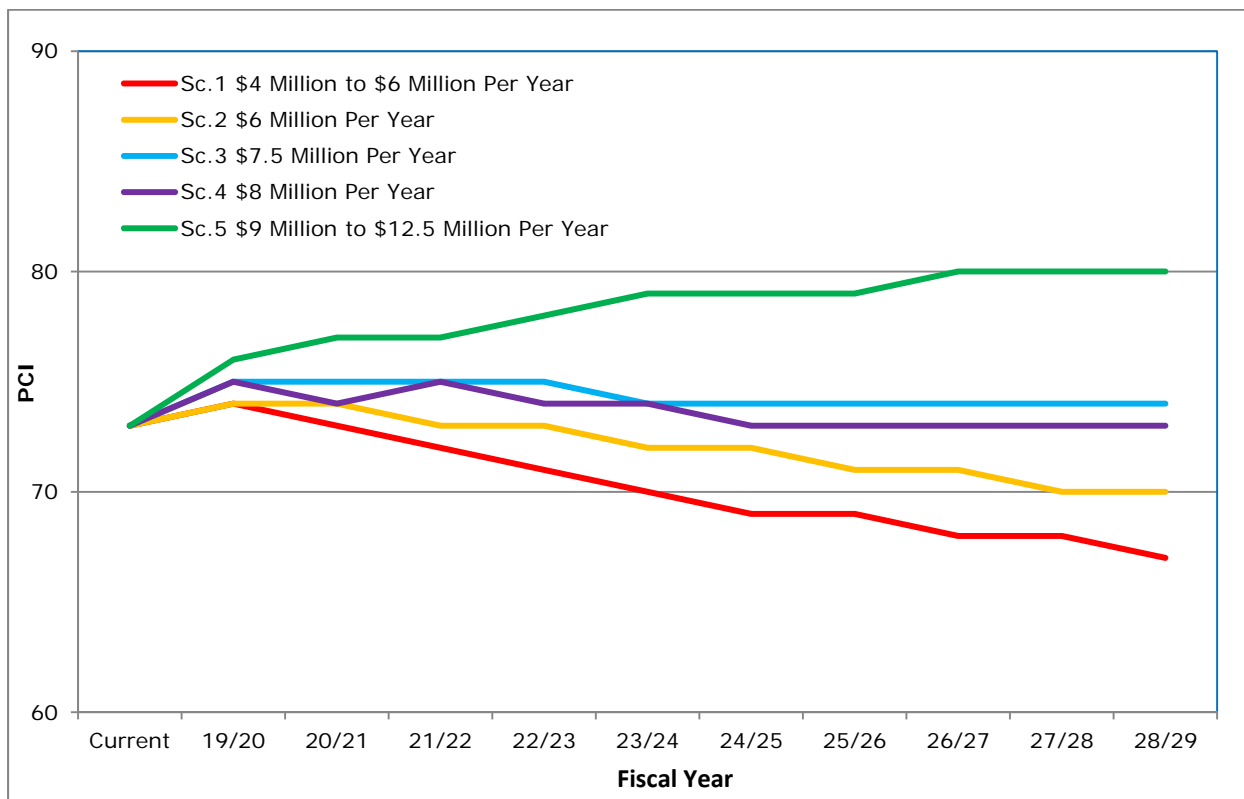


Figure 15: PCI Comparisons between Scenarios

Figure 16 on the next page illustrates that Scenarios 1 to 4 will result in an increase in deferred maintenance over the next ten years. Only Scenario 5 with a budget of \$9 million to \$12.5 million per year is able to reduce the deferred maintenance by FY 2028/29.

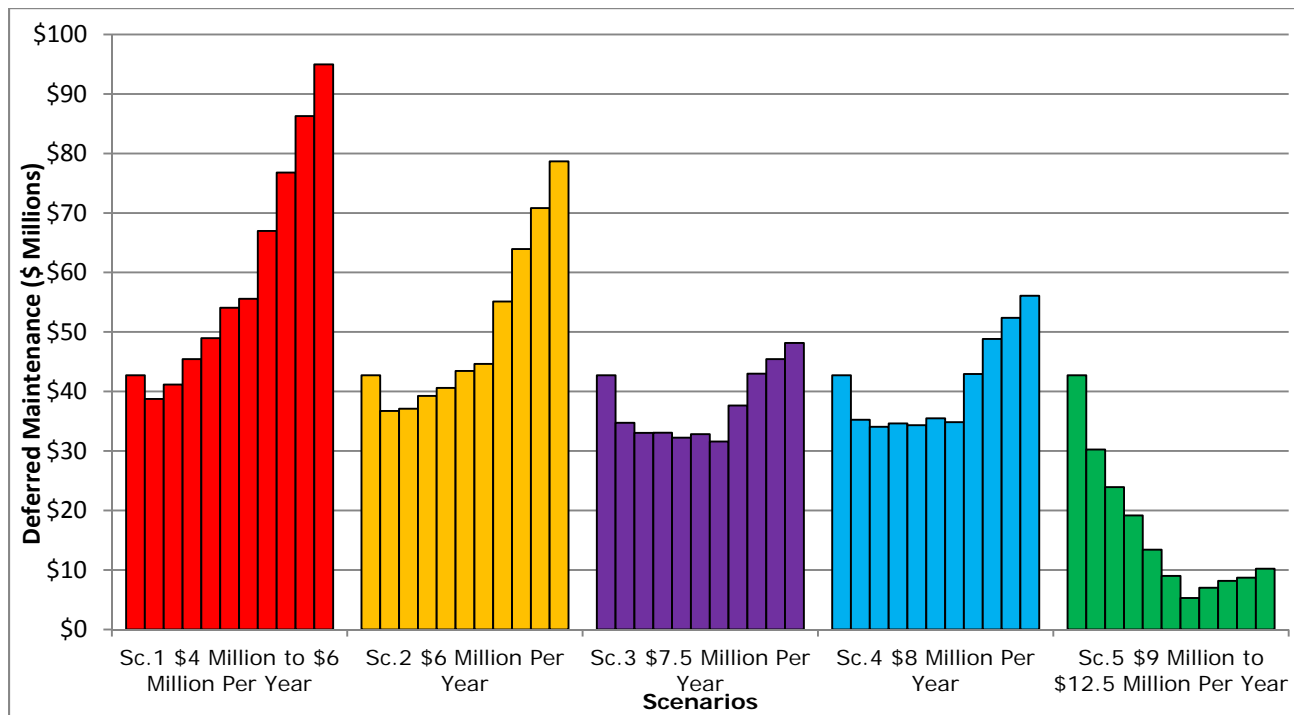
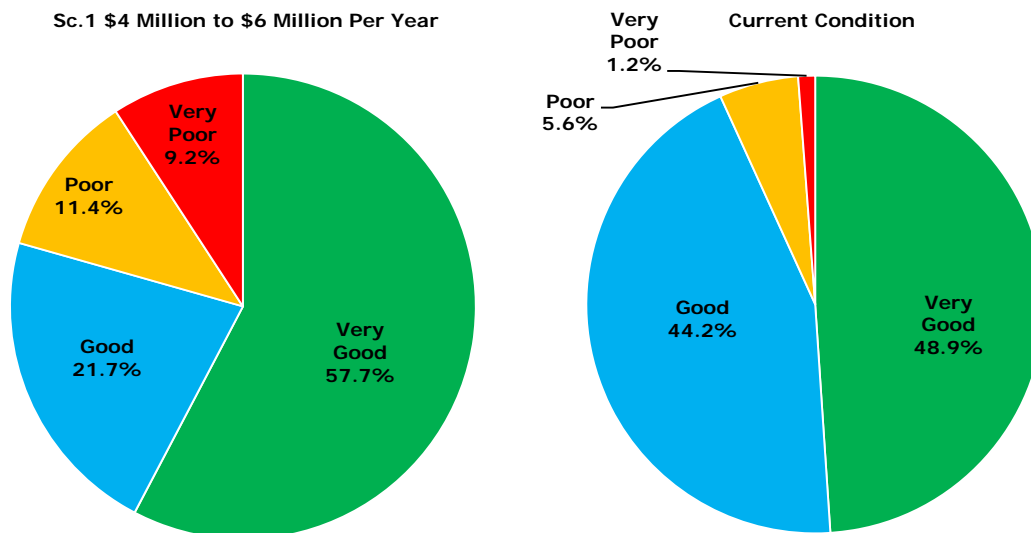


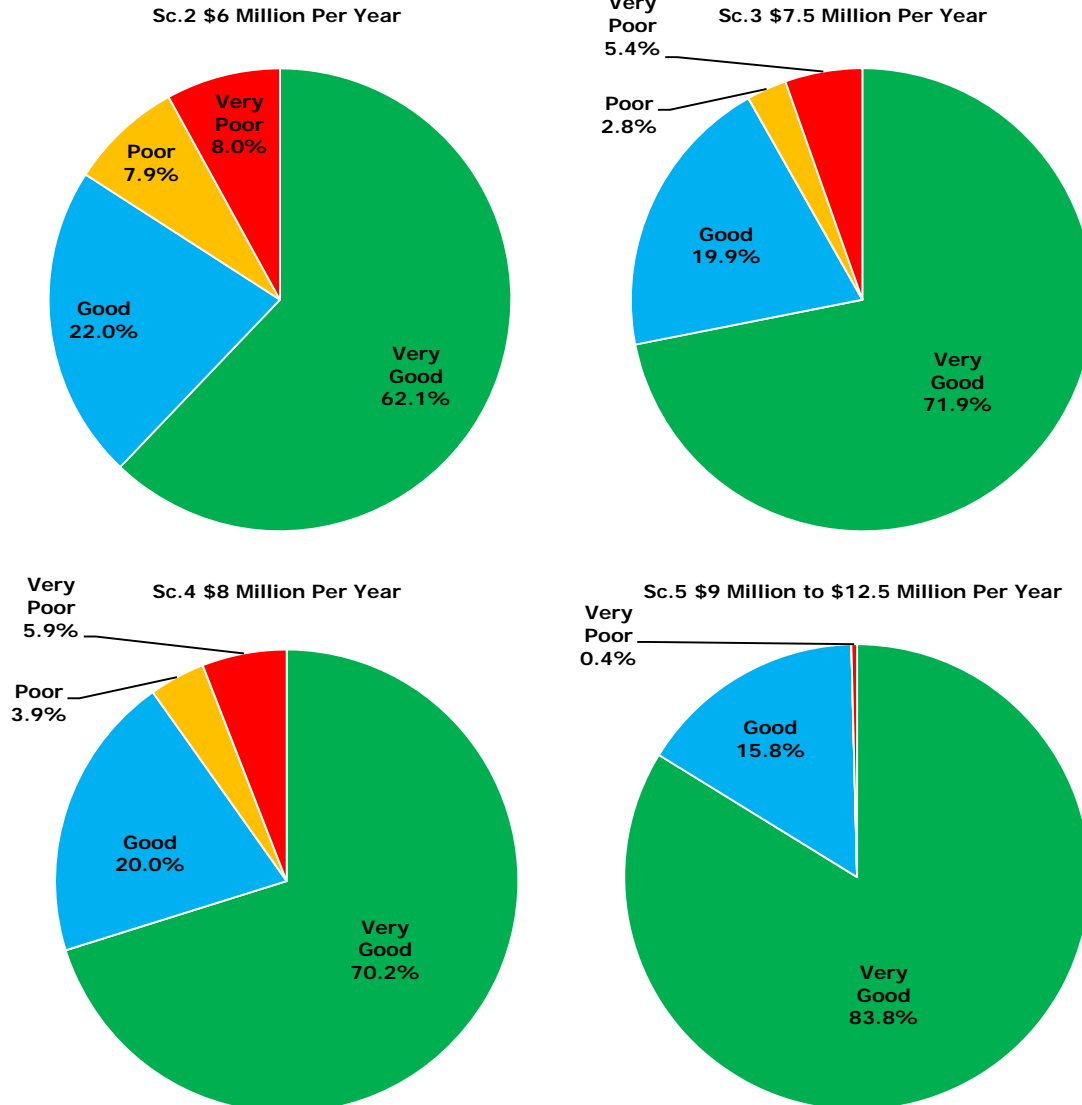
Figure 16: Deferred Maintenance Comparisons between Scenarios

Figure 17 below and on the following page compares the changes in the pavement condition distribution in each of the budget scenarios. Currently, approximately 48.9 percent of the street network falls into “Very Good” category and 6.8 percent in the “Poor” or “Very Poor” condition categories. Even though all scenarios show an improvement in the “Very Good” category, only Scenario 5 shows a decrease in the “Very Poor” condition category. Streets that are in the “Very Poor” category are those that require reconstruction which can be obstacles for many agencies.

Figure 17: Resulting Pavement Network Condition Breakdown for Budget Scenarios







## Conclusions

The City of Corona has a substantial investment in its street network, with an estimated replacement cost of more than \$418.8 million. Overall, the network is in a “Good” condition with a citywide average PCI of 73. Currently, 48.9 percent of the City’s streets are in the “Very Good” condition category, while approximately 6.8 per cent fall in either the “Poor” or “Very Poor” categories. The budget scenario result estimates that an annual funding of approximately \$7.5 million on pavement-related projects is required to maintain the current network PCI at 73.



### **a. Pavement Funding**

As the results shown in Scenarios 1 and 2, funding levels of \$4 million to \$6 million are inadequate to maintain the current pavement network condition over the next ten years. It would require a minimum of \$7.5 million per year to maintain the network PCI at 73. Scenario 5 projects that a funding level of \$12.5 million per year is required between FY 2019/20 to FY 2023/24 and \$9 million is needed between FY 2024/25 until FY 2028/29 if the City wants to improve and maintain the network PCI at 80.

If sufficient funding is unavailable for street M&R, the average PCI is expected to decrease and the deferred maintenance or unfunded backlog will increase. The higher deferred maintenance will result in increased future costs as more capital intensive treatments (such as reconstruction) will be required. Repairs are deferred until less expensive treatments (such as surface seals or overlays) are no longer effective.

It should be noted that a significant unknown is the future cost of rehabilitation; with the volatility in oil prices which affects the cost of asphalt, we would recommend that the City carefully monitor future construction costs and be ready to adapt to large increases if necessary. For example, during the previous construction season, a number of agencies throughout southern California had experienced between 20 to 30 percent increase in construction costs. As a result, NCE recommends that the City consider increasing its current funding level to \$9 million to \$12.5 million as shown in Scenario 5 in order to improve the pavement network condition to 80 as well as reduce the deferred maintenance.

### **b. Pavement Maintenance Strategies**

Since almost half (48.9 percent) of the City's street network fall in the "Very Good" condition category, it is important to preserve these good pavements. Therefore, NCE recommends that the City maintain a well-funded preventive maintenance program, utilizing treatments such as slurry seals while increasing funding for rehabilitation at the same time.

If the construction costs continue to rise, it is also recommended that the City considers other treatment options. Cape seals or Asphalt Rubber Aggregate Membranes (ARAM) can be an appropriate treatment for residential streets; full-depth reclamation (FDR) and cold-in-place recycling (CIR) are also cost effective and environmentally friendly alternatives to reconstruction. These treatments can offer approximately 20-30% in cost savings.

### **c. Re-inspection Strategies**

In order to monitor future pavement performance and on-going maintenance needs, this inventory update should be done every 2 to 3 years on the arterial and collector network, at a minimum. Furthermore, NCE recommends that the City inspect the residential street network every 5 to 6 years.



#### d. Maintenance and Rehabilitation Decision Tree

The M&R decision tree and the associated unit costs should be reviewed and updated annually to reflect new construction techniques and changing costs so the funding analysis remains reliable and accurate.

#### e. Next Steps

To summarize, we recommend that the City consider the following steps:

- Establish a well-funded preventive maintenance program.
- Use the established M&R decision tree as a guideline in developing the CIP plan.
- As maintenance treatments change, the City should seek alternative treatments in order to “stretch” the dollar.
- Review and update the M&R decision tree and associated unit costs annually.
- Increase funding for pavement-related projects to approximately \$9 million to \$12.5 million per year so that result shown in Scenario 5 is achievable. Below are some examples of funding sources available:

##### Federal

- Surface Transportation Program (STPL)
- Congestion Mitigation & Air Quality Improvement (CMAQ)
- Surface Transportation Block Grant Program
- Highway Safety Improvement Program (HSIP)

##### State

- State Transportation Improvement Program (STIP)
- Active Transportation Program (ATP)
- CalRecycle grants
- Transportation Development Act (TDA)

##### Local

- General funds
- Local sales taxes
- Development Impact Fees
- Traffic impact and transportation mitigation fees
- Utility tax
- Parking and various permit fees
- Parcel taxes

# Appendix A

## Quality Control Plan



# Pavement Management Program Quality Control Plan

February 2019



Fountain Valley, CA

17050 Bushard St. Suite 200

Fountain Valley, CA 92708



## City of Corona

400 S Vicentia Ave  
Corona, CA 9288

**The contents of this report is the confidential property of NCE and should not be copied, modified, retransmitted, or used for any purpose except with NCE's written authorization.**



## TABLE OF CONTENTS

<b>1. Introduction.....</b>	<b>1</b>
1.1. Objectives.....	1
1.2. Structure .....	1
<b>2. Quality Control Plan .....</b>	<b>2</b>
2.1. Condition Inspection Procedures.....	2
2.2. Accuracy Required For Data Collection .....	3
2.3. Inspectors' Qualifications and Experience .....	4
<b>3. Safety Procedures .....</b>	<b>5</b>

Appendix A - Resumes of Field Inspectors



## 1. Introduction

When performing data collection in any field, the need for quality control is paramount. This need for quality data is essential for accurate planning, analysis and design. NCE's "Quality Assurance Management Plan" (QAMP) affirms that:

*"NCE is dedicated to achieving technical and management excellence and to delivering professional engineering and environmental services that meet or exceed our clients' needs. NCE's Quality Assurance/Quality Control (QA/QC) Program is designed to achieve these goals. This QA Management Plan (QAMP) describes NCE's QA Program, which is based on four principles: client satisfaction, employee participation, problem prevention, and continuous quality improvements."*

NCE's QAMP establishes minimum quality standards for performance and procedures for assuring that our clients receive quality service. It requires the participation of employees at every level. It encourages Project Managers and technical staff to take pride in their work and responsibility for ensuring that the work is done correctly the first time. The program is designed to reduce the incidence of problems related to quality and results in implementation, where necessary, of corrective actions and modification of work procedures to minimize the incidence of future problems.

NCE has also prepared detailed and specific Quality Control Plans for projects, and the most notable example is for the **Long Term Pavement Performance (LTPP) – Western Regional Support Contract** for the Federal Highway Administration. This is a 150 page document that covers data collection on highways, including deflection, profile, pavement distresses, traffic, maintenance and rehabilitation history, materials testing and sampling as well as a document control.

### 1.1. Objectives

This document constitutes a formal Quality Control Plan (QCP) for the City of Corona. The focus is on data collection issues as part of the pavement management update.

Specifically, it is intended for the 2018 Pavement Management Update. The focus is on the collection of network-level pavement distress data (defined by NCHRP Synthesis 401 *Quality Management of Pavement Data Collection*, as "Network-level data collection involves collection of large quantities of pavement condition data, which is often converted to individual condition indices or aggregated into composite condition indices.")

### 1.2. Structure

The following components are addressed in this QCP:

- Condition inspection procedures used
- Accuracy required for data collection
- Inspector qualifications and experience
- Safety





## 2. Quality Control Plan

### 2.1. Condition Inspection Procedures

The governing document in performing condition inspections for the City of Corona is ASTM D6433-16 "Standard Practice for Roads and Parking Lots Pavement Condition Index (PCI) Surveys." Both asphalt concrete (AC) and Portland cement concrete (PCC) pavements are included in this protocol. The following distresses are collected for each pavement type.

#### Asphalt Concrete (AC) Pavements

1. Alligator (fatigue) cracking
2. Bleeding
3. Block cracking
4. Bumps and sags
5. Corrugation
6. Depression
7. Edge cracking
8. Joint reflection cracking
9. Lane/Shoulder drop off
10. Longitudinal and transverse cracking
11. Patching and utility cut patching
12. Polished aggregate
13. Potholes
14. Railroad crossing
15. Rutting
16. Shoving
17. Slippage cracking
18. Swell
19. Weathering
20. Raveling

#### Portland Cement Concrete (Jointed)

1. Blowup/Buckling
2. Corner breaks
3. Divided slab
4. Durability ("D") cracking
5. Faulting
6. Joint seal damage
7. Lane/shoulder drop off
8. Linear cracking
9. Patching (large) and utility cuts
10. Patching (small)
11. Polished aggregate
12. Popouts
13. Pumping
14. Punchout
15. Railroad crossing
16. Scaling, map cracking and crazing
17. Shrinkage cracks
18. Spalling (corner)
19. Spalling (joint)

Any exceptions to the above procedures will be discussed with the City before any inspections are performed. These are usually related to distresses or situations that are not covered in the manuals. Examples include slippage cracks, roller check marks or edge cracking on streets with no curbs and gutters. Others include the use of seals or open-graded asphalt concrete mixes. Any modifications will be documented and submitted to the City for approval.

All distress or condition inspections are performed as walking inspections, and a minimum 10% sampling rate is utilized. Field crews are typically composed of a one-person crew teaming up when required for higher volume facilities such as arterials. The sample units for this project will be based upon the length and width of the street sections. This data will be collected to match the existing management sections of StreetSaver®.



## 2.2. Accuracy Required For Data Collection

The accuracy required for data collection has two components, both of which are further described in the following paragraphs.

- Re-inspections
- PCI comparisons with past inspections

### 2.2.1 Re-Inspection “Check”

At least five percent of all inspections are randomly re-inspected by other team members. A different inspector will review these sites and determine the revised pavement distress measurements. If the initial inspection is determined to be inaccurate, the original inspector is given refresher training before being allowed to continue with any further inspections. Should the data be inaccurate for a certain day, all the data for that day will be re-inspected following refresher training to ensure accuracy.

### Acceptability Criteria

At the time of re-inspection, the actual distresses will be re-inspected and verified, and any corrections made, if necessary. Distress types and severities must be the same and re-measured quantities within  $\pm 10\%$  of the original measured quantity.

If corrections are required on more than 10% of the re-inspected sample units, then an additional 5% will be re-inspected. This will continue until more than 95% of the re-inspected sections meet the acceptability criteria.

### 2.2.2 PCI Comparison with Past Inspections

As another level of quality control, the new PCIs are compared with the previous PCIs. If they differ by more than  $\pm 10$  PCI points, these sections are automatically flagged for further investigation.

### If PCI Increases 10 points:

The section is investigated to see if a maintenance and rehabilitation event has occurred since the last inspection, but which has not been recorded. This can only be resolved with feedback from the City. Typically, it may include activities such as:

- Crack sealing activities – changes medium or high severity cracking to low severity
- Patching activities - alligator cracking that has been removed and patched, so that the resultant PCI is increased.
- Surface seals
- Overlay



Therefore, an up-to-date maintenance and rehabilitation history file in the StreetSaver® database is desirable, both for historical accuracy as well as to provide additional quality control.

### If PCI Decreases 10 points:

The section is checked to see if the average deterioration rate (usually 3 to 4 points per year) is exceeded. If the drop in PCI is within the range of what is acceptable, no further action is required. If the drop is more than the acceptable range, a re-inspection will be performed. The default performance curves in the pavement management software form the basis for what is acceptable.

### 2.3. Inspectors' Qualifications and Experience

All NCE's inspectors are required to attend formal training on condition distress inspections. For example, any of the NCE inspectors working on the LTPP project are required to attend a week-long training workshop every year to maintain their certifications.

The Orange County Transportation Agency (OCTA) prequalifies pavement inspectors for work within the County of Orange. This prequalification covers the distresses associated with the ASTM D6433 test method by assessing each inspector's knowledge of the distresses, severity levels and how to quantify each distress. Each inspector must renew their prequalification every two years.

The Metropolitan Transportation Commission (MTC), requires all inspectors working on pavement management projects funding by MTC to be certified every two years. Each inspector must attend the distress training class provided by MTC. Then they are required to undergo field testing on their knowledge and complete an online test.

Finally, NCE conducts a one-day training and calibration workshop for all NCE staff involved with data collections. This is conducted once a year. The following table lists the inspectors to be assigned to this project, when their last training was and who conducted it.

Inspector Name	Date of Training	Training Conducted by:
Kevin Dao	November 1, 2018	Lisa K. Senn
Meiling Cai	November 1, 2018	Lisa K. Senn

Resumes of technicians utilized on this project are included at the end of the QCP.



### 3. Safety Procedures

NCE administers a health and safety program in compliance with the Nevada Occupational Safety and Health Act (Section 618.383) and Cal OSHA Title VIII, Section 3203. The program is documented in NCE's *Workplace Safety Program Manual*.

Generally, the safety procedures include:

- Inspectors to wear a Class 2 safety vest at all times;
- Flashing beacon on all vehicles utilized for inspections; and
- Stopped vehicles to be parked at locations away from moving traffic (e.g. nearby parking, shoulders etc.).

On streets where there is a high volume of traffic or high speeds, additional measures may be necessary, such as:

- Inspections to occur during off-peak periods or on weekends;
- Additional inspector to watch out for traffic; and
- Traffic flaggers in extreme cases.

In extreme cases where it is not possible to walk on the pavement surface, inspections will be performed from sidewalks or raised medians. However, this is extremely rare for city or county roads/streets; this is most often encountered on state highways, and lane closures are the most likely option at this point.

All NCE inspectors are required to annually update their online safety programs as administered by "Click Safety". Class Taken are:

- C2 Cal PPE
- C2 Workzone Traffic Control
- C2 Workzone Traffic Safety Tips
- G2 Cal/OSHA Heat Illness

# Resumes of Field Inspectors

## Kevin Dao, EIT

### Senior Engineering Technician










Kevin performs activities related to pavement data collection using hardcopy forms or tablets. As part of the quality control process, he performs cross-checks of data in the pavement management system (PMS) database. He regularly performs quality control checks of field collected data and pavement maintenance history to ensure that PMS databases are accurate and up-to-date. During this process, he generates detailed reports, which are necessary to perform his cross-checks of the collected data.

### Representative Projects

#### Pavement Management Inspections

*Various Cities and Counties, CA*

Engineering Field Technician. Listed below are a collection of agencies for which he has performed condition inspections. Projects included various forms of inspections for pavement distress data collection, such as walking, windshield, and/or semi-automated survey methods.

-  Bell
-  Corona
-  Dana Point
-  Huntington Park
-  Huron
-  Lake Forest
-  Orange County
-  Redondo Beach
-  San Gabriel

#### Moreno Valley Pavement Management Plan Updates

*City of Moreno Valley, CA*

Engineering Field Technician. NCE updated the City's Pavement Management Program including inspection/evaluation of approximately 490 centerline miles of paved streets, review and recommendation of revisions to the current pavement management strategies and costs as well as the preparation of a final Pavement Management Program report. Kevin utilized ArcGIS to update the City's GIS network.

#### FY 2018-19 Street Resurfacing Program

*City of Encinitas, CA*

Engineering Field Technician. NCE, serving as a sub-consultant, performed pavement inspections, evaluations, and testing, and provided resurfacing and rehabilitation recommendations for 12.86 miles of roadway. The pavement condition index (PCI) for these roadways varied from 0 to 88. The program encompassed mostly two-lane streets (67 streets) with five four-lane streets and one five-lane street. The City's last pavement management program update was conducted in 2009 and the PCIs were extrapolated from that point forward.



#### Education

BS, Civil Engineering, University of California, Irvine, 2013

#### Registrations and Certifications

Engineer in Training – Civil, CA  
#149460

#### Affiliations

Habitat for Humanity

#### Joined NCE

2018

#### Total Years of Experience

6 years

## Meiling Cai, EIT

### Staff Engineer

Meiling joined NCE upon graduation and has since performed pavement condition inspections throughout California and Idaho, as well as sidewalk and curb ramp assessments. Her experience includes distress collection across various pavement management systems.

### Representative Projects

#### Citywide Sidewalk Assessment

*City of Carson, CA*

Field Technician. NCE inspected sidewalks and curb and gutter distresses on approximately 203 centerline miles of streets using distress criteria developed in consultation with the City. The primary emphasis of the assessment was to identify tripping hazards resulting from damage to sidewalks, curbs and gutters, as well as to identify locations with previous repairs. Locations where the sidewalk stopped or was discontinuous were noted. This assessment included reviewing ADA compliance for the curb ramps.

#### Sidewalk & Curb Ramp Assessment

*City of Corona, CA*

Field Technician. NCE performed condition assessments of approximately 350 centerline miles of sidewalks and 9,000 curb ramps. In addition, NCE provided prioritization criteria as well as repair recommendations.

#### Pavement Management System and Update

*City of Whittier, CA*

Field Technician. NCE provided the PMP implementation of 195 centerline miles. NCE converted old pavement inventory into the StreetSaver<sup>®</sup> database; reviewed the inventory data; performed condition inspections; PCI calculation; imported M&R history records; reviewed M&R strategies and costs; determined the funding needs of the road network; calculated of multiple funding scenarios, linked the database to GIS, performed City staff training and provided technical support.

#### Pavement Management Plan Updates

*City of La Habra, CA*

Field Technician. NCE provided a comprehensive pavement condition inspection of the City's streets and alleys to prepare the 2015 update report to the Orange County Transportation Authority. Updates included the Pavement Condition Index, treatment, unit costs and cost of all segments of the City's streets.

#### Pavement Management Plan Updates


*City of Manhattan Beach, CA*

Field Technician. NCE updated the City's Pavement Management Program, including inspection/evaluation of approximately 120 centerline miles of paved streets, review and recommendation of revisions to the current pavement management strategies and costs, as well as the preparation of a final Pavement Management Program report.

#### Pavement Management Plan Updates

*City of El Centro, CA*

Field Technician. NCE developed the City's Pavement Management System, including detailed inspection and evaluation of the City's streets and



#### Education

BS, Civil Engineering, University of California, Irvine, 2014

#### Registrations and Certifications

Engineer Intern – Civil, CA

#### Joined NCE

2015

#### Total Years of Experience

3 years

recommendations for maintenance methodologies and pavement treatment options.

#### **Pavement Condition Inspection and Maintenance**

*City of Davis, CA*

Field Technician. NCE is providing inventory verification, pavement condition inspections, sidewalk assessments, review and evaluation of maintenance and rehabilitation decision strategies, budgetary analyses, GIS integration and staff training for the University' pavement management program update.

#### **Pavement Condition Inspection and Maintenance**

*Ada County Highway District, ID*

Field Technician. NCE performed field pavement condition inspections on all the arterial and collectors (approximately 600 miles), as well as approximately 1,000 miles of residential streets. These were walking inspections as per the StreetSaver® protocols. NCE updated the StreetSaver® database with the distress data collected, calculated the pavement condition index and provided training on the StreetSaver® program, as well as a discussion of maintenance and rehabilitation treatments for County staff.

#### **FY 2015-2016 Annual Overlay and Slurry Seal Project**

*City of Santa Clarita, CA*

Field Technician. The project involved pavement reconstruction and resurfacing of 67 City arterial, collector and residential streets and two bike trails. The scope of work included site evaluation, FWD and coring (rehabilitation and close call preventative streets only), field surveys for design, detailed street design, utility coordination, design development meetings, PS&E and bidding and construction support services.



## Appendix B

# Section Description Inventory Entire Street Network

## Section Description Inventory Report

This report lists a variety of section description information for each of the City's pavement sections. It lists the street and section identifiers, limits, functional class (FC), surface type, number of lanes, lengths, widths, and current PCI calculated by StreetSaver.

All of the City's street sections are included in the report. Note that not all sections were inspected and Gravel sections do not have PCI and were not part of the budget scenarios. The report is sorted alphabetically by Street Name and Section ID. The field descriptions in this report are listed on the next page.

Header	Description
<b>STREET NAME</b>	The name of the street as indicated by street signs in the field
<b>SECTION ID</b>	Section identification number in StreetSaver® unique for each section of one street
<b>BEG LOCATION</b>	Beginning limit of the section
<b>END LOCATION</b>	Ending limit of the section
<b>LENGTH (FT)</b>	Length of the section in feet
<b>WIDTH (FT)</b>	Average width of the section in feet
<b>AREA (SF)</b>	Area of the section in square feet
<b>SURFACE TYPE</b>	Surface Type (AC = Asphalt Concrete Pavement, AC/AC = AC Overlay of AC Pavement, AC/PCC = AC Overlay on top of PCC Pavement, PCC = Portland Cement Concrete Pavement, ST = Surface Treated i.e. chip seal on top of native, Gravel)
<b># OF LANES</b>	Number of lanes of the section
<b>FC</b>	Functional Classification (A –Arterial, C - Collector, R – Residential/Local, NCR – proposed, private, or owned by County, O - Other)
<b>LAST INSPECTION DATE</b>	Last pavement inspection date. Note that not all sections had been inspected.
<b>CURRENT PCI</b>	StreetSaver calculated PCI value based on inspected PCI, time, and M&R information



Street Name	Section ID	Beg Location	End Location	Length (ft)	Width (ft)	Area (sf)	Surface Type	# of Lanes	FC	Last Inspected Date	Current PCI
ABERDEEN DR	1795	ELLIOT	ERICK	786	36	28,303	AC	2	R	9/22/2016	78
ABERDEEN DR	5391	CRYSTAL DOWNS	MASTERS	789	36	28,397	AC	2	R	9/24/2007	74
ACACIA ST	1481	EUCLYPTUS	COTTONWOOD	296	32	9,473	AC	2	R	3/3/2009	70
ACACIA ST	1482	COTTONWOOD	ELM	294	32	9,412	AC	2	R	3/3/2009	72
ACACIA ST	1483	ELM	RIMPAU	767	32	24,543	AC	2	R		62
ACACIA ST	4346	END	EUCLYPTUS	473	32	15,125	AC	2	R	3/3/2009	56
ACAPULCO CL	761	END	VIA MAZATLAN	238	36	8,576	AC	2	R	8/15/2011	81
ADAMS CL	4220	RAILROAD	END	603	36	21,710	AC	2	R	11/15/2011	56
ADDICOTT CL	799	END	GEORGETOWN	144	36	5,187	AC	2	R		56
ADIRONDACK DR	3544	MONTICELLO	CHILTERN	316	36	11,373	AC	2	R		66
ADIRONDACK DR	3545	GRAND TETON	MONTICELLO	297	36	10,693	AC	2	R		66
ADOBE AV	2967	CARMEL	DOVE	394	37	14,578	AC	2	R		72
ADOBE AV	2968	SAGE	CARMEL	718	37	26,551	AC	2	R		72
ADOBE AV	3188	MIRAGE	SAGE	1,112	37	41,155	AC	2	R		72
ADOBE AV	3190	MANZANITA	MIRAGE	1,817	37	67,218	AC	2	R		72
ADONIS PL	3381	OTHELLO	HORATIO	304	36	10,944	AC	2	R	8/15/2011	86
ADRIENNE DR	3175	BRENTWOOD	CAROLWOOD	1,030	33	33,975	AC	2	R		72
ADRIENNE DR	3181	CAROLWOOD	ONTARIO	979	33	32,303	AC	2	R	8/21/2018	43
ADWICK ST	3534	FOOTHILL	BIGHORN	352	36	12,668	AC	2	R		70
AGNES ST	4217	SHERMAN	END	848	32	27,145	AC	2	R	3/11/2009	84
AIRPORT CL	4428	END	RAILROAD	349	40	13,970	AC	2	R	3/3/2009	63
ALAMITOS CI	6324	VIA MIGUEL	END	608	32	21,956	AC	2	R	8/15/2011	86
ALASTAIR CL	690	END	HEARST	200	36	7,200	AC	2	R		67
ALBERO CI	6296	END	VIA ZUMAYA	201	36	9,736	AC	2	R	8/15/2011	81
ALBRIDGE DR	3553	SELKIRK	APPLEBY	355	36	12,788	AC	2	R		66
ALBRIDGE DR	3554	APPLEBY	BARROW	359	36	12,917	AC	2	R		66
ALCOA CL	4431	END	RINCON	1,082	40	43,271	AC	2	R	3/3/2009	64
ALDER ST	1415	EVERGREEN	BEECHNUT	570	36	20,519	AC	2	R	10/21/1998	62
ALEXANDRA	5726	HUDSON	PALMETTO	653	36	23,521	AC	2	R	8/25/2011	0
ALISO ST	1395	SUTTER	MARSHALL	354	36	12,727	AC	2	R	3/3/2009	28
ALISO ST	1396	KELLOGG	SUTTER	367	36	13,210	AC	2	R	3/3/2009	43
ALL AMERICAN WY	4328	MAGNOLIA	END	2,660	30	79,805	AC	2	C	6/17/2011	82
ALLEGHENY ST	3556	APPLEBY	BARROW	376	36	13,527	AC	2	R		66
ALLEGRE CI	6510	END	IMPRESIVO	179	30	5,370	AC	2	R	6/15/2011	81
ALLEGRE CL	4481	END	BRAVO	432	32	13,819	AC	2	R	3/3/2009	77
ALLEGRE DR	2250	BRAVO	MAGIA	208	36	7,472	AC	2	R	10/28/1998	66
ALLEGRE DR	2251	MAGIA	YUMA	577	36	20,782	AC	2	R		41
ALMOND DR	3012	RIDGELINE	SAGEWOOD	206	36	7,422	AC	2	R	3/3/2009	74
ALPINEMIST ST	5810	COLLETT	VALLEYWOOD	299	36	10,764	AC/AC	2	R	6/15/2011	90
ALPINEMIST ST	5811	WELLESLEY	COLLETT	467	36	16,812	AC/AC	2	R	6/15/2011	88
ALPS RD	3510	CHASE	ANDES	201	36	7,229	AC	2	R		67
ALPS RD	3516	ANDES	HIMALAYA	515	36	18,556	AC	2	R		67
ALPS RD	3519	HIMALAYA	SIERRA MADRE	310	36	11,150	AC	2	R		67
ALSACE CI	6433	END	WELLER	160	36	8,260	AC	2	R	10/8/2007	83
ALSACE DR	6258	MARSANT	TOULOUSE	309	36	11,124	AC	2	R	10/8/2007	85
ALSACE DR	6262	CHATEAUX	MARSANT	320	36	11,520	AC	2	R	8/15/2011	86



Street Name	Section ID	Beg Location	End Location	Length (ft)	Width (ft)	Area (sf)	Surface Type	# of Lanes	FC	Last Inspected Date	Current PCI
ALSACE DR	6263	COTA	CHATEAUX	305	36	10,980	AC	2	R	8/15/2011	85
ALSACE DR	6349	WELLER	COTA	287	36	10,332	AC	2	R	8/15/2011	86
ALTA LOMA DR	2751	BUENA VISTA	HARRIS	697	32	22,306	AC	2	R		64
ALTA LOMA DR	4614	END	LINCOLN	756	32	24,180	AC	2	R		64
ALTA VISTA AV	1145	VICENTIA	BUENA VISTA	856	33	28,248	AC	2	R	11/11/1998	49
ALTA VISTA AV	1188	TAYLOR	VICENTIA	856	33	28,249	AC	2	R	11/11/1998	49
ALVARADO CL	738	CANYON CREST	END	294	32	9,413	AC	2	R	4/28/2010	45
AMARYLLIS WY	6602	EUREKA	PEONY	484	36	17,424	AC	2	R	8/15/2011	81
AMBER CT	4391	END	CATTAIL	297	37	11,007	AC	2	R	3/3/2009	77
AMBER DR	3015	JOSHUA TREE	SILKWOOD	418	36	15,065	AC	2	R	11/11/1998	59
AMBER DR	3016	CATTAIL	JOSHUA TREE	549	37	20,309	AC	2	R	11/11/1998	68
AMBER DR	3099	SILKWOOD	DOGWOOD	640	37	23,665	AC	2	R	3/3/2009	76
AMBER GLEN ST	3669	GROVEDALE	ORANGECREST	363	36	13,055	AC	2	R		71
AMBERSWEET ST	6216	HORIZON	CHRISTOPHER	594	36	21,384	AC	2	R	8/15/2011	81
AMBROSE CL	515	RAPHAEL	END	541	36	19,466	AC	2	R		67
AMERICAN CL	4211	POMONA	END	352	40	14,086	AC	2	C	10/22/1998	31
AMETHYST CI	6395	ELYSIA	END	146	36	7,756	AC	2	R	8/15/2011	86
AMETHYST ST	6396	ONYX	ELYSIA	315	36	11,340	AC	2	R	8/15/2011	86
AMETHYST ST	6398	FOUR KINGS	ONYX	582	36	20,952	AC	2	R	8/15/2011	81
AMHERST ST	2503	NOAH	PANORAMIC	274	36	9,855	AC	2	R	3/3/2009	70
AMHERST ST	2504	PANORAMIC	ROCKCREST	265	36	9,554	AC	2	R	3/3/2009	68
AMHERST ST	2505	ROCKCREST	MAJESTIC	264	36	9,519	AC	2	R	3/3/2009	74
AMHERST ST	2506	MAJESTIC	MYRTLE	277	36	9,975	AC	2	R	3/3/2009	70
AMHERST ST	2507	MYRTLE	BOWDOIN	446	36	16,052	AC	2	R	3/3/2009	69
AMY DR	3033	BRONWYN	CULLUMBER	761	36	27,385	AC	2	R	3/3/2009	75
AMY DR	3047	CULLUMBER	JONAH	406	36	14,608	AC	2	R	3/3/2009	74
ANACAPA CI	6317	VIA PASQUAL	END	162	25	6,550	AC	2	R	8/15/2011	81
ANDES WY	3513	ALPS	EVEREST	308	36	11,081	AC	2	R		67
ANDES WY	3514	EVEREST	MOUNT PLEASANT	288	36	10,358	AC	2	R		67
ANDREW	5646	GLICKMAN	BELRIDGE	262	36	9,435	AC	2	R	10/11/2007	75
ANDREW	5648	FAIRGLAN	GLICKMAN	662	36	23,831	AC	2	R	12/11/2012	83
ANISE CI	6361	END	TAMARRON	416	36	17,476	AC	2	R	8/15/2011	81
ANNAPOLIS CL	797	END	NEWTON	164	36	5,894	AC	2	R		56
ANNETTE PL	1280	ONTARIO	BEATRICE	630	32	20,156	AC	2	R		74
ANSELMO DR	6419	CORONA LIFE	CROUSE	410	40	16,400	AC	2	R	6/15/2011	81
ANTELOPE DR	3225	PEACOCK	BORDER	1,238	40	49,503	AC	2	R		72
APPIAN WY	3522	SIERRA MADRE	MOUNT VERNON	319	36	11,482	AC	2	R		67
APPLE BLOSSOM LN	1908	FULLERTON	MIRA VISTA	187	36	6,719	AC	2	R		67
APPLE BLOSSOM LN	1922	BEGONIA	PETUNIA	469	36	16,875	AC	2	R		67
APPLE BLOSSOM LN	1923	MIRA VISTA	BEGONIA	672	36	24,179	AC	2	R		67
APPLEBY ST	3555	ALLEGHENY	ALBRIDGE	644	36	23,177	AC	2	R		67
APPLEGATE CL	2971	DOVE	AVOCADO	694	37	25,685	AC	2	R		72
APPLEGATE CL	2972	AVOCADO	MANITOBA	925	36	33,317	AC	2	R		72
APPLEGATE CL	2973	MANITOBA	KIRKWOOD	524	37	19,394	AC	2	R		72
APPLEGATE CL	306	END	DOVE	193	41	7,893	AC	2	R	3/3/2009	56
AQUAMARINE LN	3146	JADESTONE	BERYL	1,913	33	63,124	AC	2	R	3/3/2009	83



Street Name	Section ID	Beg Location	End Location	Length (ft)	Width (ft)	Area (sf)	Surface Type	# of Lanes	FC	Last Inspected Date	Current PCI
AQUITANE ST	6265	COTA	CHATEAUX	310	36	11,160	AC	2	R	10/8/2007	86
ARBORETUM CL	3650	VALENCIA	CANYON WOODS	182	36	6,547	AC	2	R		71
ARBORETUM CL	786	CANYON WOODS	END	402	36	14,472	AC	2	R		71
ARBORWOOD CL	381	VIA PACIFICA	END	159	30	4,756	AC	2	R	11/3/1998	66
ARDEN CI	6450	HILLSHIRE	END	273	36	12,328	AC	2	R	8/15/2011	81
ARGYLE CL	4313	BRITTANY	END	339	32	10,858	AC	2	R	3/3/2009	84
ARMATA	5730	HUDSON	PALMETTO	562	36	20,228	AC	2	R		62
ARMSTRONGS DR	4993	JOHNNY CASH	END	638	36	22,981	AC	2	R		69
ARMSTRONGS DR	5455	QUAIL RIDGE	FOOTHILL	355	40	14,200	AC	2	R	10/3/2007	59
ARROYO AV	1677	THIRD	QUARRY	410	36	14,765	AC/AC	2	R		68
ARTHUR CL	4303	CRESTA	END	410	36	14,758	AC	2	R	3/3/2009	83
ARTHUR CL	4632	END	CRESTA	199	36	7,154	AC/AC	2	R	3/3/2009	95
ARTURO WY	1785	BEL AIR	LAUREL CANYON	426	35	14,897	AC	2	R	8/29/2018	64
ASBURY CL	737	CANYON CREST	END	139	41	5,687	AC	2	R	4/28/2010	69
ASHFORD CL	632	END	COACHMAN	300	32	9,609	AC	2	R	8/15/2011	41
ASHLAND CL	4449	END	GREENPOINT	231	32	7,389	AC/AC	2	R	11/18/2011	89
ASPEN CT	1406	FULLERTON	COTTONWOOD	868	32	27,763	AC	2	R	3/3/2009	59
ASPEN ST	1412	BEECHNUT	FULLERTON	272	36	9,781	AC	2	R	3/3/2009	54
ASPEN ST	1413	EVERGREEN	BEECHNUT	606	36	21,812	AC	2	R	3/3/2009	65
ASPEN ST	1485	ELM	RIMPAU	816	32	26,126	AC	2	R	3/3/2009	69
ASPENWOOD DR	3657	CEDAR RIDGE	BROADLEAF	347	36	12,477	AC	2	R		71
ASTORIA CL	4598	END	EATON	729	36	28,766	AC/AC	2	R	12/29/1998	87
ASTORIA ST	1973	EATON	BARNESLEY	448	36	16,131	AC/AC	2	R		87
ASTORIA ST	1974	BARNESLEY	CANTERBURY	239	36	8,593	AC/AC	2	R	12/29/1998	87
ATHENS CL	412	BARCELONA	END	485	36	17,460	AC	2	R	8/15/2011	86
ATHERTON CL	4621	END	SHENANDOAH	457	36	16,450	AC	2	R	7/15/2011	51
ATHLONE CI	6409	END	LIMERICK	211	36	10,096	AC	2	R	8/15/2011	81
ATHLONE LN	6410	LIMERICK	ELYSIA	314	36	11,304	AC	2	R	8/15/2011	81
ATLANTIC CL	4948	CHANCE	END	246	36	8,864	AC	2	R	8/15/2011	81
ATLANTIC DR	4933	ROWENA	KENTUCKY	42	10	418	AC	2	R	8/25/2011	0
ATLANTIC DR	4934	ROWENA	CHANCE	546	36	19,670	AC	2	R	8/15/2011	81
ATWOOD CL	4259	PIKE	END	130	32	4,173	AC	2	R		68
ATWOOD DR	2298	WINSLOW	PALOMAR	359	32	11,477	AC	2	R		68
ATWOOD DR	2299	CORONA	WINSLOW	644	32	20,601	AC	2	R		68
AUBURNDALE ST	A-2542	RINCON	PALOS VERDE	1,819	43	78,212	AC/AC	2	C	1/20/2012	87
AUBURNDALE ST	B-2543	PALOS VERDE	KINGSDALE	1,036	40	41,435	AC/AC	2	C	1/20/2012	87
AUBURNDALE ST	C-2393C	KINGSDALE	RIVER	1,150	40	45,997	AC/AC	2	C	1/20/2012	87
AURORA LN	4926	EVENING STAR	SHINING STAR	783	36	28,177	AC	2	R	8/15/2011	69
AUTO CENTER DR	2616	RAILROAD	POMONA	1,533	60	91,956	AC	5	A	10/24/2018	96
AUTO CENTER DR	2617	POMONA	WARDLOW	577	60	34,635	AC	5	A	10/24/2018	75
AUTO CENTER DR	2887C	WARDLOW	91 EAST BOUND OFF RAMP	764	60	46,863	AC/AC	5	A	10/24/2018	100
AUTUMN LN	1854	BARLEY	FULLERTON	837	36	30,150	AC	2	R	8/15/2011	81
AVENIDA DEL SOL	3491	TAYLOR	VISTA DEL MONTE	589	36	21,205	AC	2	R	8/15/2011	86
AVENIDA DEL VISTA	2687	SIXTH	BERRYWOOD	243	44	10,689	AC	2	C	10/22/2018	63
AVENIDA DEL VISTA	3129	BERRYWOOD	VIA SANTIAGO	805	44	35,431	AC	2	C	10/22/2018	55
AVENIDA DEL VISTA	3130	VIA SANTIAGO	BERYL	1,999	41	81,958	AC	2	C	10/22/2018	61



Street Name	Section ID	Beg Location	End Location	Length (ft)	Width (ft)	Area (sf)	Surface Type	# of Lanes	FC	Last Inspected Date	Current PCI
AVENIDA DEL VISTA	3131C	BERYL	BERN	400	41	16,186	AC	2	C	10/22/2018	61
AVENIDA DEL VISTA	3134C	BERN	SUNNY COVE	734	40	29,358	AC	2	C	10/22/2018	81
AVENIDA DEL VISTA	3137C	SUNNY COVE	BRENTWOOD	746	40	29,822	AC	2	C	10/22/2018	77
AVENIDA DEL VISTA	3157C	BRENTWOOD	MERRYWOOD	596	40	23,835	AC	2	C	10/22/2018	78
AVENIDA DEL VISTA	3159C	MERRYWOOD	LIND TERRACE	579	40	23,147	AC	2	C	10/22/2018	84
AVENIDA DEL VISTA	3161	LIND TERRACE	SUNSET	333	40	13,310	AC	2	C	10/22/2018	83
AVENIDA DEL VISTA	3162	SUNSET	OUTPOST	731	40	29,246	AC	2	C	10/22/2018	75
AVENIDA DEL VISTA	3163	OUTPOST	ONTARIO	291	40	11,642	AC	2	C	10/22/2018	76
AVENIDA DEL VISTA	3197	ONTARIO	YUCCA	1,098	40	43,928	AC	2	C	10/22/2018	70
AVENIDA DEL VISTA	3198	YUCCA	RED DAWN VIEW	287	40	11,460	AC	2	C	10/22/2018	46
AVENIDA TERRAZO	3487	TAYLOR	VISTA DEL MONTE	758	36	27,281	AC	2	R	8/15/2011	86
AVIATION DR	29	BUTTERFIELD	END	2,362	29	68,490	AC	2	R	3/3/2009	58
AVOCADO ST	2975	APPLEGATE	ONTARIO	288	37	10,647	AC	2	R		72
AVONDALE DR	2150	LINDEN	STONEY CREEK	564	36	20,290	AC	2	R	12/27/2012	83
AVONDALE DR	2154	STONEHAVEN	LINDEN	711	36	25,587	AC	2	R	12/27/2012	83
AVONDALE DR	2155	PROMENADE	STONEHAVEN	564	36	20,308	AC	2	R	10/29/1998	70
AZALEA CL	4377	END	HIBISCUS	266	32	8,518	AC	2	R		72
AZTEC CL	4523	END	ESPERANZA	524	32	16,760	AC	2	R		41
AZTEC LN	2120	QUIVERO	PARKVIEW	155	36	5,576	AC	2	R	11/2/1998	68
AZTEC LN	2121	DON LUIS	QUIVERO	325	36	11,703	AC	2	R		41
AZTEC LN	2122	ESPERANZA	DON LUIS	296	36	10,641	AC	2	R		41
BAGHDADY ST	A6656	MORITA	END	165	36	5,940	AC/PCC	2	R	8/15/2011	90
BAGHDADY ST	B6656	END	WOLFSON	315	36	11,340	AC/PCC	2	R	8/15/2011	90
BAINBRIDGE	5445	HANONOVER	WINDHAVEN	214	36	7,698	AC	2	R	12/27/2012	86
BAINBRIDGE	5446	WINDHAVEN	MOUNTAIN PASS	365	36	13,138	AC	2	R	12/27/2012	86
BAINBRIDGE	5447	MOUNTAIN PASS	END	172	32	8,013	AC	2	R	12/27/2012	86
BAIRD ST	3409	PEELER	BORDER	433	40	17,336	AC	2	R		72
BAIRD ST	341	END	PEELER	466	40	18,643	AC	2	R		72
BALBOA DR	4482	END	DEL NORTE	529	31	16,397	AC	2	R		77
BALDWIN DR	3798	VANDERBILT	LEHIGH	290	36	10,444	AC	2	R	10/3/2007	79
BALDWIN DR	5344	LEHIGH	MORNING GLORY	762	36	27,445	AC	2	R	11/27/2007	75
BALDY VIEW CL	269	BALDY VIEW	END	152	26	3,953	AC	2	R	4/28/2010	77
BALDY VIEW CL	2953	BALDY VIEW	HIDDEN HILLS	855	28	23,932	AC	2	R	3/3/2009	76
BALDY VIEW CL	4416	END	BALDY VIEW	123	30	3,691	AC	2	R	4/28/2010	77
BANTON CI	5786	END	CLAYVILLE	346	30	12,880	AC	2	R	8/15/2011	81
BARBRE LN	6659	CORONA	RINGDAHL	298	36	10,728	AC	2	R	11/15/2011	79
BARBRE LN	6660	RINGDAHL	END	236	36	10,996	AC	2	R	11/15/2011	81
BARCELONA ST	3313	OAK	LANCASTER	171	36	6,161	AC	2	R	8/15/2011	86
BARCELONA ST	3317	ATHENS	OAK	173	36	6,211	AC	2	R	8/15/2011	85
BARCELONA ST	3318	MAGELLAN	ATHENS	274	36	9,877	AC	2	R	8/15/2011	85
BARCELONA ST	3319	CORAL	MAGELLAN	272	36	9,808	AC	2	R	8/15/2011	85
BARLEY LN	1855	AUTUMN	POPPYSEED	265	36	9,547	AC	2	R	8/15/2011	81
BARNSLEY WY	1976	ASTORIA	LA VISTA	328	36	11,803	AC	2	R		61
BARROW ST	3557	ALLEGHENY	EMORY	273	36	9,837	AC	2	R	8/15/2011	81
BARROW ST	3558	EMORY	ALBRIDGE	231	36	8,332	AC	2	R		70
BARTH ST	4345	END	FULLERTON	665	31	20,621	AC	2	R	3/12/2009	66





Street Name	Section ID	Beg Location	End Location	Length (ft)	Width (ft)	Area (sf)	Surface Type	# of Lanes	FC	Last Inspected Date	Current PCI
BARTON CREEK	5394	CRYSTAL DOWNS	SAWGRASS CREEK	290	36	10,443	AC	2	R	9/26/2007	74
BARTON CREEK	5395	SAWGRASS CREEK	END	260	36	11,855	AC	2	R	9/26/2007	74
BASSWOOD ST	3640	VALENCIA	BUCKEYE	185	36	6,659	AC	2	R	8/15/2011	81
BATEMAN CL	4432	END	COTA	297	36	10,709	AC	2	R	3/3/2009	44
BAVARIA DR	3530	BRIM	BIG SUR	1,036	36	37,298	AC	2	R		70
BAYBERRY DR	3092	HUCKLEBERRY	RIDGELINE	176	37	6,518	AC	2	R	3/3/2009	77
BAYBERRY DR	3093	DOGWOOD	HUCKLEBERRY	428	37	15,828	AC	2	R	3/3/2009	77
BAYBERRY DR	3094	NUTMEG	DOGWOOD	290	37	10,718	AC	2	R	3/3/2009	77
BAYFIELD DR	2572	LINCOLN	BLOSSOM HILL	207	32	6,613	AC	2	R	3/3/2009	81
BAYFIELD DR	2582	BLOSSOM HILL	LAKEVIEW	275	36	9,887	AC/AC	2	R	3/3/2009	89
BAYFIELD DR	2583	LAKEVIEW	BROOKWOOD	461	36	16,603	AC/AC	2	R	3/3/2009	89
BAYFIELD DR	4229	BROOKWOOD	END	156	36	5,623	AC	2	R	3/3/2009	82
BEACON RIDGE	5661	MAIDSTONE	SPYGLASS	747	36	26,899	AC	2	R	12/27/2012	83
BEACON RIDGE	5663	HAZELTINE	MAIDSTONE	1,072	36	38,577	AC	2	R	12/27/2012	83
BEACON RIDGE	5673	SPYGLASS	RIVENDEL	291	36	10,489	AC	2	R	12/27/2012	83
BEAR PASS	5369	ORANGE HEIGHTS	FEATHER PEAK	284	40	11,360	AC	2	R		71
BEARING CL	4206	RAILROAD	END	441	40	17,640	AC	2	R	3/3/2009	70
BEATRICE DR	1281	GARRETSON	ANNETTE	787	32	25,168	AC	2	R		74
BEATRICE DR	1286	GARRETSON	SUNDANCE	439	36	15,793	AC	2	R	8/27/2011	9
BEDFORD CANYON RD	4040	CITY LIMITS	GEORGETOWN	103	10	1,027	AC/AC	2	C	10/15/2018	76
BEDFORD CANYON RD	4041	GEORGETOWN	EAGLE GLEN	1,130	60	67,814	AC	2	C	10/15/2018	72
BEECHNUT LN	1417	ALDER	SEQUOIA	283	36	10,177	AC	2	R	3/3/2009	42
BEECHNUT LN	1418	SEQUOIA	ASPEN	286	36	10,296	AC	2	R	8/27/2018	44
BEGLEY CL	4135	BIRMINGHAM	END	186	32	5,939	AC	2	R	11/2/1998	59
BEGLEY DR	1792	ELLIOT	BIRMINGHAM	291	32	9,310	AC	2	R	8/15/2011	57
BEGONIA WY	1924	APPLE BLOSSOM	SALEM	299	36	10,773	AC	2	R		67
BEL AIR ST	1784	ARTURO	LAUREL CANYON WAY	1,618	36	58,230	AC	2	R	8/27/2015	63
BEL AIR ST	356	END	ARTURO	515	32	16,480	AC	2	R	8/31/2018	57
BEL AIR ST	363	LAUREL CANYON	END	193	10	1,930	AC	2	R	12/27/2012	83
BELFRY	5712	CRYSTAL DOWNS	END	387	36	16,417	AC	2	R	9/26/2007	75
BELLE AV	A4436	END	GRAND	318	34	10,817	AC/AC	2	R	3/4/2009	95
BELLE AV	B1625	SECOND	THIRD	376	36	13,527	AC/AC	2	R		68
BELLE AV	C961C	THIRD	SIXTH	1,138	36	41,754	AC/AC	2	C	1/25/2012	80
BELLE AV	D988C	SIXTH	NINTH	1,138	36	40,576	AC/AC	2	C	1/25/2012	80
BELLE AV	E1043C	NINTH	GRAND	1,067	36	38,403	AC/AC	2	C	1/25/2012	73
BELLE AV	F1050	GRAND	OLIVE	532	32	17,021	AC	2	C	1/25/2012	63
BELLE AV	G1094	OLIVE	KENDALL	377	36	13,589	AC	2	R	11/10/1998	49
BELLE AV	H1095	KENDALL	FRANCIS	349	36	12,571	AC	2	R	11/10/1998	49
BELLE AV	I1096	FRANCIS	BURR	332	36	11,947	AC	2	R	11/10/1998	46
BELLE AV	J1088	BURR	CRESTVIEW	292	33	9,624	AC	2	R	11/10/1998	49
BELLE AV	K1242	CRESTVIEW	RANCHO	448	32	14,322	AC	2	R	11/10/1998	49
BELLE AV	L1243	RANCHO	CITRON	351	32	11,222	AC	2	R	11/10/1998	49
BELLE AV	M1244	CITRON	OLD MILL	270	33	8,894	AC/AC	2	R		77
BELLE AV	N1245	OLD MILL	HACIENDA	272	32	8,701	AC	2	R	11/10/1998	49
BELLE AV	O1246	HACIENDA	HACIENDA	117	33	3,875	AC	2	R	11/10/1998	49
BELLE AV	P1247	HACIENDA	MONTEREY	265	32	8,494	AC	2	R	11/10/1998	49



Street Name	Section ID	Beg Location	End Location	Length (ft)	Width (ft)	Area (sf)	Surface Type	# of Lanes	FC	Last Inspected Date	Current PCI
BELLE AV	Q1256	MONTEREY	MISSION	266	32	8,518	AC	2	R	11/10/1998	49
BELLE AV	R1257	MISSION	PUEBLO	261	33	8,599	AC	2	R	11/10/1998	49
BELLE AV	S1258	PUEBLO	ONTARIO	653	29	18,951	AC	2	R	3/4/2009	75
BELLWOOD CL	365	PUEBLO	END	311	32	9,939	AC	2	R	11/10/1998	46
BELRIDGE	5645	FAIRGLEN	ANDREW	467	36	16,827	AC	2	R		70
BELVEDERE CL	3598C	DONATELLO	HALF MOON	1,254	36	45,134	AC	2	R	3/20/2012	81
BELVEDERE CL	516	HALF MOON	END	292	36	10,510	AC	2	R		70
BENEDICT CI	6353	MONTOYA	END	546	32	19,972	AC	2	R	8/15/2011	86
BENIDORM CL	4289	RICHEY	END	301	36	10,837	AC	2	R	3/4/2009	73
BENJAMIN DR	1962	SAMPSON	RAGLE	1,054	40	42,141	AC	2	R	3/4/2009	89
BENNETT	5389	OLYMPIA FIELDS	CROOKED STICK	730	40	29,188	AC	2	R	9/24/2007	74
BENNETT	5390	COG HILL	OLYMPIA FIELDS	742	36	26,714	AC	2	R	9/24/2007	74
BENNETT	5392	MASTERS	COG HILL	199	36	7,147	AC	2	R	9/24/2007	74
BENNETT	5604	CROOKED STICK	EAGLE GLEN	205	40	8,193	AC	2	R	9/24/2007	75
BENNINGTON CL	4459	END	BOWDOIN	210	30	6,311	AC/AC	2	R	3/4/2009	89
BENTLENY DR	1696	CARDIFF	SMITTY	467	40	18,660	AC	2	R	10/30/1998	59
BENTLENY DR	1697	SMITTY	PROMENADE	682	40	27,278	AC	2	R	3/4/2009	77
BERKLEY CL	4589	END	GRIFFIN	153	32	4,894	AC	2	R	3/4/2009	67
BERKSHIRE CL	628	END	YORKSHIRE	274	36	9,880	AC	2	R	11/2/1998	59
BERN DR	2981	VALLEJO	KIRKWOOD	311	32	9,959	AC	2	R	8/27/2011	5
BERN DR	3133	AVENIDA DEL VISTA	VALLEJO	420	32	13,424	AC	2	R	8/21/2018	48
BERN DR	3139	CROWN VIEW	AVENIDA DEL VISTA	772	32	24,695	AC	2	R	8/25/2011	0
BERRY WY	1340	BEVERLY	CANARY	339	36	12,202	AC	2	R		60
BERYL LN	3141	SAPPHIRE	AVENIDA DEL VISTA	182	33	6,006	AC	2	R	3/4/2009	83
BERYL LN	3142	AQUAMARINE	SAPPHIRE	296	33	9,769	AC	2	R	3/4/2009	84
BERYL LN	3143	JADESTONE	AQUAMARINE	300	33	9,893	AC	2	R	3/4/2009	84
BEVERLY RD	1341	BERRY	COX	909	36	32,728	AC	2	R		60
BEVERLY RD	1393	COX	SARAH	290	36	10,436	AC	2	R		60
BEVERLY RD	1394	SARAH	FULLERTON	200	36	7,203	AC	2	R	10/21/1998	62
BEVERLY RD	1520	FULLERTON	RIMPAU	1,883	28	52,725	AC	2	R	10/21/1998	59
BIG SPRING CT	2519	LONE TREE	WAGON TRAIN	354	32	11,337	AC/AC	2	R	10/26/1998	89
BIG SPRING CT	2520	HOLSTER	LONE TREE	279	32	8,935	AC/AC	2	R	10/26/1998	89
BIG SPRING CT	2521	HOMESTEAD	HOLSTER	1,558	32	49,861	AC	2	R	3/4/2009	82
BIG SUR ST	3531	BAVARIA	BIGHORN	298	36	10,727	AC	2	R		70
BIGHORN CL	692	ADWICK	END	395	36	14,237	AC	2	R		70
BIGHORN DR	3511	CHASE	BRIM	211	36	7,594	AC	2	R		70
BIGHORN DR	3529	BRIM	BIG SUR	905	36	32,591	AC	2	R		70
BIGHORN DR	3532	BIG SUR	SINAI	318	36	11,448	AC	2	R		70
BIGHORN DR	3533	SINAI	ADWICK	291	36	10,493	AC	2	R		70
BILTMORE CL	287	WALDORF	END	329	36	11,850	AC	2	R	3/8/2009	69
BILTMORE DR	3421	FAIRMONT	WALDORF	244	36	8,787	AC	2	R	3/8/2009	60
BINGHAM DR	4945	ANDALUZ	ORLEANS	315	36	11,322	AC	2	R	8/15/2011	81
BIRCH CL	4154	BIRCH	END	78	45	3,498	AC	2	R	8/27/2018	45
BIRCH ST	1486	ELM	IVY	294	31	9,119	AC	2	R	3/4/2009	72
BIRCH ST	1487	IVY	BIRCH	273	31	8,476	AC	2	R	3/4/2009	62
BIRCH ST	1488	BIRCH	RIMPAU	295	31	9,147	AC	2	R	3/4/2009	60



Street Name	Section ID	Beg Location	End Location	Length (ft)	Width (ft)	Area (sf)	Surface Type	# of Lanes	FC	Last Inspected Date	Current PCI
BIRCHWOOD LN	3469	GROVE	COLDSPRINGS	473	36	17,037	AC/AC	2	R	8/15/2011	87
BIRDIE	5414	SANDTRAP	END	411	36	17,292	AC	2	R		62
BIRDIE	5415	FLAG PIN	SANDTRAP	1,041	36	37,481	AC	2	R		62
BIRDSONG LN	3734	SWEET RAIN	HEAVENLY	516	36	18,569	AC	2	R	8/15/2011	81
BIRMINGHAM DR	1791	RIMPAU	BEGLEY	169	35	5,930	AC	2	R	8/15/2011	57
BIRMINGHAM DR	1796	PRESCOTT	RIMPAU	169	36	6,102	AC	2	R	8/15/2011	51
BIRMINGHAM DR	1797	LOCHNESS	PRESCOTT	265	36	9,543	AC	2	R	8/15/2011	51
BIRMINGHAM DR	1798	COACHMAN	LOCHNESS	263	36	9,484	AC	2	R	11/2/1998	59
BIRMINGHAM DR	1799	YALE	COACHMAN	266	36	9,587	AC	2	R	8/15/2011	41
BIRMINGHAM DR	1800	TURNBERRY	YALE	483	36	17,386	AC	2	R	8/15/2011	41
BLACK OAK CL	773	END	BLUE SPRUCE	535	36	19,266	AC	2	R		70
BLACKPINE DR	2281	CORONA	WINSLOW	663	32	21,214	AC	2	R		69
BLACKPINE DR	2282	WINSLOW	PIKE	497	32	15,906	AC	2	R		68
BLACKWOLF	5429	FOREST HIGHLAND	CROOKED STICK	293	36	10,560	AC	2	R		62
BLAINE ST	1660	BLAINE	JOY	2,075	38	78,850	AC	2	C	1/27/2012	60
BLAINE ST	1661	HARRISON	BLAINE	356	36	12,816	AC	2	C	8/27/2018	76
BLAINE ST	1664	BLAINE	SHERIDAN	1,041	40	41,626	AC	2	C	8/21/2018	48
BLAZING ST	5805	WELLESLEY	VALLEYWOOD	487	38	18,506	AC	2	R	6/15/2011	89
BLOOMFIELD LN	2936	TANGLEWOOD	ELDERWOOD	1,010	36	36,368	AC	2	R	3/4/2009	77
BLOSSOM HILL DR	2387	SHAMROCK	AUBURNDALE	459	32	14,695	AC/AC	2	R	3/4/2009	89
BLOSSOM HILL DR	2571	BAYFIELD	SHAMROCK	1,521	36	54,772	AC/AC	2	R	3/4/2009	89
BLOSSOM HILL DR	2581	FALLBROOK	BAYFIELD	883	36	31,795	AC	2	R	3/4/2009	75
BLUE CREST ST	2750	BUENA VISTA	HARRIS	698	32	22,322	AC	2	R		64
BLUE CREST ST	2752	HARRIS	LINCOLN	1,023	32	32,727	AC	2	R	11/12/1998	71
BLUE OAK ST	4919	CEDAR PINES	VALENCIA	197	36	7,087	AC	2	R		70
BLUE SPRINGS DR	6628	LAKESHORE	UNNAMED STREET	485	44	21,340	AC	2	R	11/15/2011	81
BLUE SPRINGS DR	6629	UNNAMED STREET	TEMESCAL CANYON	974	44	42,856	AC	2	R	10/30/2007	75
BLUE SPRUCE WY	3632C	CHERRY	WALNUT	524	36	18,854	AC	2	R	3/20/2012	82
BLUEBIRD LN	270	AVENIDA DEL VISTA	END	179	32	5,730	AC	2	R	8/27/2011	0
BLUEJAY LN	1849	ORIOLE	ONTARIO	430	32	13,768	AC/AC	2	R	11/3/1998	89
BOBBITT AV	4048	NELSON	HOWE	325	10	3,248	GRAVEL	2	O		
BOBBITT AV	581	HOWE	END	389	20	7,778	AC	2	R	9/25/2017	61
BOLLERO PL	2668	VICENTIA	BUENA VISTA	725	29	21,019	AC	2	R	3/4/2009	91
BOLLERO PL	2669	GRAND	MERRILL	96	30	2,880	AC	2	R	8/6/2018	94
BOLLERO PL	2670	MERRILL	SCHOOL	340	30	10,200	AC	2	R	8/6/2018	94
BOLLERO PL	2671	SCHOOL	VICENTIA	865	30	25,950	AC	2	R	8/6/2018	94
BONANZA CL	4477	END	VILLAGE LOOP	349	33	11,504	AC	2	R	10/28/1998	59
BONNIE CL	4207	POMONA	END	356	40	14,222	AC	2	R	10/22/1998	50
BONNIE LN	2623	WARDLOW	POMONA	818	40	32,721	AC	2	R	10/22/1998	57
BONNYVIEW CI	5780	END	LINDSEY	365	36	15,640	AC	2	R	8/15/2011	81
BONSAI CI	6403	ELYSIA	END	336	36	14,596	AC	2	R	8/15/2011	81
BORDER AV	A2842	SMITH	THORNWOOD	896	40	35,844	AC	2	C	1/18/2012	40
BORDER AV	B2843	THORNWOOD	VIA SANTIAGO	1,205	40	48,195	AC	2	C	8/21/2018	62
BORDER AV	C2834	VIA SANTIAGO	VIA DEL RIO	510	46	23,447	AC	2	C	1/18/2012	14
BORDER AV	D2835	VIA DEL RIO	CAMELOT	351	40	14,042	AC	2	C	8/27/2018	56
BORDER AV	E2839	CAMELOT	CHALGROVE	1,041	40	41,658	AC	2	C	8/29/2018	65



Street Name	Section ID	Beg Location	End Location	Length (ft)	Width (ft)	Area (sf)	Surface Type	# of Lanes	FC	Last Inspected Date	Current PCI
BORDER AV	F3166	CHALGROVE	BRENTWOOD	773	40	30,903	AC	2	C	1/18/2012	52
BORDER AV	G3176C	BRENTWOOD	BAIRD	548	40	21,925	AC	3	C	1/18/2012	57
BORDER AV	H3178C	BAIRD	CAROLWOOD	483	40	19,324	AC	3	C	1/18/2012	67
BORDER AV	I3180	CAROLWOOD	ONTARIO	898	40	35,909	AC	3	C	1/18/2012	62
BORDER AV	J3239C	ONTARIO	FRASER	727	40	29,068	AC	2	C	2/6/2012	45
BORDER AV	K3241	FRASER	MESQUITE	621	40	24,841	AC	3	C	2/6/2012	58
BORDER AV	L3211C	MESQUITE	MISTY MOUNTAIN	618	40	24,708	AC	3	C	2/6/2012	63
BORDER AV	M3213C	MISTY MOUNTAIN	RAVEN	714	40	28,553	AC	3	C	2/6/2012	77
BORDER AV	N3215C	RAVEN	ANTELOPE	492	40	19,690	AC	3	C	2/6/2012	62
BORDER AV	O3217C	ANTELOPE	CONDOR	789	40	31,561	AC	3	C	2/6/2012	61
BORDER AV	P411	CONDOR	FOOTHILL	850	44	37,400	AC	2	R		
BORON	5610	GRAPHITE	CARBIDE	602	40	24,098	AC	2	R	8/15/2011	62
BOSTON DR	3692	NEW HAMPSHIRE	RIMPAU	201	36	7,227	AC	2	R		69
BOTTLEBRUSH ST	3449	BUTTERNUT	FIR	644	36	23,194	AC	2	R	3/8/2009	74
BOUGANVILLEA CL	4279	CLEAR SPRINGS	END	309	32	9,885	AC	2	R	7/15/2011	67
BOUQUET CL	684	TAROCCO	END	337	36	12,121	AC	2	R		69
BOWDOIN ST	2477	CORNERSTONE	CARRIAGE	690	35	24,155	AC/AC	2	R	11/15/2011	89
BOWDOIN ST	2479	CORYDON	CORNERSTONE	260	35	9,096	AC/AC	2	R	10/27/1998	89
BOWDOIN ST	2488	WHEATON	HEDGES	239	33	7,901	AC	2	R	3/4/2009	83
BOWDOIN ST	2492	HEDGES	BENNINGTON	276	36	9,942	AC	2	R	3/4/2009	87
BOWDOIN ST	2493	BENNINGTON	TUFTS	262	36	9,422	AC	2	R	3/4/2009	87
BOWDOIN ST	2494	TUFTS	COLBY	260	36	9,373	AC	2	R	3/4/2009	84
BOWDOIN ST	2495	COLBY	AMHERST	261	36	9,404	AC	2	R	3/4/2009	77
BOWDOIN ST	2496	AMHERST	CORYDON	187	36	6,737	AC/AC	2	R	3/4/2009	89
BOYD AV	4019	SHANNON	STATE	341	15	5,108	AC	2	R		86
BOYD AV	4020	WAYNE	SHANNON	313	36	11,257	AC	2	R		86
BOYD AV	4052	NELSON	HOWE	300	10	3,005	AC	2	O		86
BOYD AV	4053	END	WAYNE	311	10	3,110	AC	2	O		
BRADFORD CL	2656	LINCOLN	OTT	362	36	13,031	AC	2	R	3/4/2009	44
BRADFORD CL	4218	OTT	END	252	36	9,059	AC	2	R	3/4/2009	60
BRAEMAR LN	3085	ROXBURY	HIGHLAND VIEW	1,512	36	54,415	AC	2	R	3/4/2009	75
BRANDYWINE LN	2570	PALOS VERDE	KINGSDALE	1,484	36	53,433	AC	2	R	3/4/2009	81
BRAVO DR	2249	VILLA MONTES	ALLEGRE	322	36	11,609	AC	2	R	3/4/2009	77
BRECKENRIDGE CL	4297	COLLETT	END	440	36	15,856	AC/AC	2	R	3/4/2009	90
BREEZEWOOD ST	4863	WEATHERWOOD	FAN PALM	462	28	12,926	AC	2	R	10/29/1998	59
BREEZEWOOD ST	4876	END	WEATHERWOOD	91	28	2,556	AC	2	R	10/29/1998	59
BRENTRIDGE	5549	VALENCIA	HOLLYCREEK	245	36	8,819	AC	2	R	10/3/2007	75
BRENTRIDGE	5554	HOLLYCREEK	QUIET HARBOR	973	36	35,026	AC	2	R		62
BRENTWOOD CL	301	END	BORDER	387	38	14,687	AC	2	R	4/27/2015	55
BRENTWOOD CL	3167	BORDER	ADRIENNE	306	33	10,109	AC	2	R	3/4/2009	61
BRENTWOOD CL	3168	ADRIENNE	RAINBOW RIDGE	304	33	10,042	AC	2	R	3/4/2009	60
BRENTWOOD CL	3169	RAINBOW RIDGE	AVENIDA DEL VISTA	1,350	33	44,558	AC	2	R	3/4/2009	77
BRIANNA WY	6236	HARDING	CAITLIN	810	36	29,160	AC	2	R	6/15/2011	81
BRIANNA WY	6238	CAITLIN	COLLETT	213	36	7,668	GRAVEL	2	R		
BRIANNA WY	6239	COLLETT	LUCY	193	36	6,948	AC	2	R	6/15/2011	81
BRIARHAVEN LN	3497	BUENA VISTA	RIMROCK	412	36	14,837	AC	2	R	8/15/2011	85



Street Name	Section ID	Beg Location	End Location	Length (ft)	Width (ft)	Area (sf)	Surface Type	# of Lanes	FC	Last Inspected Date	Current PCI
BRIARHAVEN LN	3498	RIMROCK	CRESTMONT	467	36	16,826	AC	2	R	8/15/2011	85
BRIARHAVEN LN	3499	CRESTMONT	GREENRIDGE	301	36	10,822	AC	2	R	8/15/2011	85
BRIARWOOD ST	2088	RANCH VISTA	LA SALLE	206	36	7,405	AC/AC	2	R		90
BRIDGEPORT RD	3402	WATERFALL	OAK	1,736	36	62,486	AC	2	R	8/21/2014	87
BRIDLEWOOD CL	373	VIA PACIFICA	END	169	31	5,237	AC	2	R	3/4/2009	69
BRIGHTON CL	4138	YARDLEY	END	491	32	15,725	AC	2	R	8/15/2011	41
BRIM ST	3512	BAVARIA	BIGHORN	315	36	11,330	AC	2	R		70
BRISTOL WY	2026	GRIFFIN	BUCKINGHAM	944	32	30,192	AC	2	R	3/4/2009	77
BRITTANY DR	2004	NEWCASTLE	PROMENADE	229	37	8,486	AC	2	R	3/4/2009	76
BRITTANY DR	2005	ARGYLE	NEWCASTLE	485	40	19,394	AC	2	R	3/4/2009	77
BRITTANY DR	2006	BRUNSWICK	ARGYLE	266	40	10,645	AC	2	R	3/4/2009	77
BRITTANY DR	2007	GRIFFIN	BRUNSWICK	265	40	10,582	AC	2	R	3/4/2009	77
BRITTANY DR	2018	DORCHESTER	GRIFFIN	276	40	11,037	AC	2	R	3/4/2009	51
BRITTANY DR	2019	WIMBLETON	DORCHESTER	249	40	9,969	AC	2	R	3/4/2009	64
BROADLEAF CL	3656	VALENCIA	ASPENWOOD	174	36	6,256	AC	2	R		71
BROADLEAF CL	616	ASPENWOOD	END	467	36	16,812	AC	2	R		71
BRONWYN DR	3034	DEAVER	AMY	229	36	8,235	AC	2	R	3/4/2009	73
BROOKDALE DR	2396	AUBURNDALE	NIMROD	291	37	10,753	AC	2	R	3/4/2009	85
BROOKDALE DR	2397	NIMROD	NEWFIELD	260	37	9,631	AC/AC	2	R	10/26/1998	89
BROOKDALE DR	2398	NEWFIELD	NEATHERLY	337	32	10,788	AC	2	R	3/4/2009	85
BROOKDALE DR	2399	NEATHERLY	SPRINGBROOK	321	32	10,257	AC/AC	2	R	10/26/1998	89
BROOKDALE DR	2400	SPRINGBROOK	NORCREST	619	32	19,811	AC	2	R	3/4/2009	85
BROOKWOOD DR	2576	FALLBROOK	SILVERFERN	231	36	8,299	AC	2	R	3/4/2009	83
BROOKWOOD DR	2577	SILVERFERN	CREEKSIDE	259	36	9,318	AC	2	R	3/4/2009	81
BROOKWOOD DR	2578	CREEKSIDE	MILLSTREAM	255	36	9,172	AC/AC	2	R	3/4/2009	89
BROOKWOOD DR	2579	MILLSTREAM	BAYFIELD	385	36	13,860	AC	2	R	3/4/2009	87
BROWNING CL	4249	CORNERSTONE	END	285	32	9,107	AC/AC	2	R	11/15/2011	89
BRUIN DR	1826	MONARCH	OLD TEMESCAL	424	37	15,700	AC	2	R	11/3/1998	59
BRUNSTANE CI	5827	DALGETY	END	473	36	19,528	AC	2	R	8/15/2011	86
BRUNSTANE LN	5826	SILVERCREEK	DALGETY	299	36	10,764	AC	2	R	8/15/2011	86
BRUNSWICK CL	4312	BRITTANY	END	335	32	10,736	AC	2	R	10/28/1998	63
BUCHANAN ST	1968	RIVERSIDE FW	WIMBLETON	829	40	33,177	AC/AC	2	C	2/15/2012	85
BUCHANAN ST	1969	WIMBLETON	DARTMOUTH	1,186	40	47,445	AC/AC	2	C	1/25/2012	85
BUCHANAN ST	1970	DARTMOUTH	PROMENADE	693	38	26,346	AC/AC	2	C	1/25/2012	85
BUCHANAN ST	4319	PROMENADE	WYCLIFFE	853	38	32,400	AC/AC	2	C	6/8/2005	85
BUCHNELL	5702	GARRETSON	SEDLOCK	355	36	12,788	AC	2	R		62
BUCKEYE CL	646	BASSWOOD	END	326	36	11,737	AC	2	R		70
BUCKEYE ST	3638	CHERRY	SUGAR MAPLE	331	36	11,932	AC	2	R		70
BUCKEYE ST	3639	SUGAR MAPLE	BASSWOOD	479	36	17,241	AC	2	R		70
BUCKINGHAM WY	2027	BRISTOL	HILLSBOROUGH	771	32	24,681	AC	2	R	10/28/1998	63
BUENA VISTA AV	A2669	BOLLERO	RAILROAD	1,418	33	46,789	AC	2	C	1/24/2012	77
BUENA VISTA AV	B2735	BOLLERO	SIXTH	1,847	40	73,883	AC/AC	2	C	1/24/2012	93
BUENA VISTA AV	C2739C	SIXTH	EIGHTH	758	40	30,307	AC	2	C	1/24/2012	56
BUENA VISTA AV	D2744C	EIGHTH	TENTH	790	40	30,579	AC	2	C	1/24/2012	56
BUENA VISTA AV	E2748C	TENTH	ALTA LOMA	923	40	36,921	AC	2	C	1/24/2012	58
BUENA VISTA AV	F1121C	ALTA LOMA	BURR	1,257	40	50,264	AC	2	C	1/24/2012	63



Street Name	Section ID	Beg Location	End Location	Length (ft)	Width (ft)	Area (sf)	Surface Type	# of Lanes	FC	Last Inspected Date	Current PCI
BUENA VISTA AV	G1125C	BURR	CITRON	1,198	40	47,595	AC	2	C	1/24/2012	62
BUENA VISTA AV	H1156C	CITRON	MONTEREY	924	36	33,255	AC	2	C	1/24/2012	58
BUENA VISTA AV	I1159	MONTEREY	CAPISTRANO	281	38	10,680	AC	2	C	1/24/2012	69
BUENA VISTA AV	J1160C	CAPISTRANO	ONTARIO	903	40	36,110	AC	2	C	1/24/2012	45
BUENA VISTA AV	K437C	ONTARIO	MONTOYA	1,091	40	43,640	AC	2	C	3/21/2012	68
BUENA VISTA AV	L3371	MONTOYA	SOLANO	693	36	24,955	AC	2	R	3/21/2012	72
BUENA VISTA AV	M3369	SOLANO	DERBY	857	38	32,581	AC	2	R	8/29/2018	65
BUENA VISTA AV	O5790	DERBY	HIGHGROVE	502	36	18,086	AC	2	R	2/9/2012	63
BUENA VISTA AV	P3360C	HIGHGROVE	END	1,336	36	48,096	AC	2	R	3/21/2012	61
BUNDY WY	3596	REXFORD	CAMDEN	835	36	30,071	AC	2	R		67
BURNETT CI	6681	RAWLEY	END	243	36	11,248	AC	2	R	4/15/2013	84
BURR ST	1089	BELLE	MERRILL	565	32	18,088	AC/AC	2	R	3/21/2012	83
BURR ST	1097C	BELLE	DAVIS	557	32	17,837	AC	2	R	3/21/2012	76
BURR ST	1100	MAIN	DAVIS	318	30	9,530	AC	2	R	3/21/2012	79
BURR ST	1202	BUENA VISTA	TETA	1,138	32	36,427	AC	2	R	3/21/2012	58
BURR ST	1205C	TETA	LINCOLN	711	32	22,758	AC	2	R	3/21/2012	61
BURR ST	2786	LINCOLN	EMERALD	358	33	11,811	AC	2	R	8/31/2018	56
BURRERO WY	6683	CORBETT ST	ELKER RD	281	36	10,116	AC	2	R	4/15/2013	84
BURRERO WY	6684	ELKER RD	RAWLEY ST	282	36	10,152	AC	2	R	4/15/2013	84
BURRERO WY	6685	RAWLEY ST	FUNSTON WY	420	36	15,120	AC	2	R	4/15/2013	84
BUSH CL	640	MADISON	END	204	36	7,334	AC	2	R		63
BUSINESS CENTER DR	2625	POMONA	CAPITAL	299	40	11,947	AC/AC	2	R		77
BUSINESS CENTER DR	2633	CAPITAL	MARKET	1,340	40	53,582	AC	2	R	8/29/2018	55
BUSINESS CENTER DR	2634	MARKET	COMMERCE	377	40	15,083	AC	2	R	8/21/2018	47
BUTTERFIELD DR	2539	SMITH	AVIATION	2,177	21	45,720	AC	2	R	8/29/2018	67
BUTTERFIELD DR	2540	AVIATION	CLEARWATER	648	21	13,608	AC	2	R	1/25/2012	53
BUTTERNUT ST	3432	MAHOGANY	BOTTLEBRUSH	464	36	16,692	AC	2	R	3/8/2009	73
C L FLEMING CI	6437	GARRETSON	END	606	36	24,316	AC	2	R	10/11/2007	78
CABRILLO CL	4636	END	CRESTA	334	36	12,027	AC	2	R	3/4/2009	82
CACTUS ST	3246	MESQUITE	MCNEIL	332	36	11,964	AC	2	R		72
CAITLIN CI	6237	BRIANNA	END	142	40	8,180	AC	2	R	6/15/2011	81
CAJALCO RD	602	15 NORTH BOUND OFF RAMP	GRAND OAKS	1,123	78	87,594	AC	5	A	2/9/2012	50
CAJALCO RD	6526	GRAND OAKS	TEMESCAL CANYON	1,070	84	89,880	AC	5	A	2/9/2012	53
CAJON DR	3370	LINCOLN	WATERFALL	214	36	7,704	AC	2	R	8/15/2011	85
CALHOUN CL	4308	DAWES	END	209	31	6,470	AC	2	R	3/4/2009	83
CALHOUN ST	2010	FAIRBANKS	DAWES	356	31	11,043	AC	2	R	3/4/2009	84
CALICO TRAIL	3356	RUSTLERS	LATIGO	308	36	11,088	AC	2	R	8/15/2011	86
CALIFORNIA AV	5796	CARLETON	GARDENIA	292	40	11,680	AC	2	C	2/8/2012	57
CALIFORNIA AV	6333	LIBERTY	JT EISLEY	384	40	15,360	AC	2	C	8/29/2018	63
CALIFORNIA AV	A1775	RIMPAU	OLYMPIC	2,260	40	90,389	AC	2	C	2/2/2012	62
CALIFORNIA AV	B1772	OLYMPIC	PICO	643	40	25,734	AC	2	C	2/2/2012	71
CALIFORNIA AV	C1771	PICO	OLD TEMESCAL	1,413	40	56,526	AC	2	C	2/2/2012	73
CALIFORNIA AV	D1948	OLD TEMESCAL	GRAPHITE	774	40	30,955	AC	2	C	2/2/2012	80
CALIFORNIA AV	E5607	GRAPHITE	CARBIDE	632	40	25,292	AC	2	C	2/2/2012	60
CALIFORNIA AV	F5608	CARBIDE	ONTARIO	1,305	32	41,759	AC	2	C	11/3/2007	75
CALIFORNIA AV	G1952	ONTARIO	TABER	1,319	60	79,138	AC/AC	5	A	2/3/2012	88





Street Name	Section ID	Beg Location	End Location	Length (ft)	Width (ft)	Area (sf)	Surface Type	# of Lanes	FC	Last Inspected Date	Current PCI
CALIFORNIA AV	H3721	TABER	WHISPERING WIND	829	60	49,715	AC/AC	2	A	2/3/2012	80
CALIFORNIA AV	I3723C	IWHISPERING WIND	CHEROKEE	410	66	27,037	AC/AC	4	A	2/3/2012	80
CALIFORNIA AV	J3759	CHEROKEE	CHASE	1,555	66	102,654	AC/AC	5	A	2/3/2012	83
CALIFORNIA AV	K3784	CHASE	FOOTHILL	766	66	50,528	AC/AC	5	A	2/3/2012	80
CALIFORNIA AV	L3794	FOOTHILL	GARDENIA	815	36	29,339	AC/AC	2	R		73
CALIFORNIA AV	M3795	GARDENIA	JT EISLEY	1,052	36	37,862	AC/AC	2	R		73
CALIFORNIA AV	N3800	JT EISLEY	VALENCIA	820	36	29,520	AC/AC	2	R		85
CALL WY	2838	HAMPTON	PAGE	445	32	14,226	AC/AC	2	R	3/11/2009	80
CALL WY	3153	PAGE	SUNKIST	389	32	12,463	AC/AC	2	R	3/11/2009	63
CALLE DEL ORO	2946	MONTANA RANCH	CAMINO DEL NINOS	227	48	10,884	AC	2	R	4/28/2010	76
CALLE DEL ORO	2947	CAMINO DEL NINOS	SIERRA DEL LEON	396	40	15,842	AC	2	R	4/28/2010	76
CALLE DEL ORO	2948	SIERRA DEL LEON	CAMINO DEL PLATA	217	40	8,691	AC	2	R	3/4/2009	75
CALLE DEL ORO	691	CAMINO DEL PLATA	END	151	40	6,043	AC	2	R	4/28/2010	76
CALVERT ST	6250	NIGHT SHADOW	TABER	346	336	116,256	AC	2	R		77
CAMDEN LN	3590	BUNDY	REDONDO	306	36	10,998	AC	2	R	10/18/2007	77
CAMDEN LN	3591	HUNTLEY	BUNDY	313	36	11,263	AC	2	R		67
CAMDEN LN	3592	SKY RIDGE	HUNTLEY	284	36	10,238	AC	2	R		67
CAMDEN LN	3593	MOUNTAIN GATE	SKY RIDGE	157	36	5,653	AC	2	R		67
CAMELBACK	5400	SAWGRASS CREEK	END	269	36	12,168	AC	2	R		62
CAMELLIA CT	3018	CATTAIL	JOSHUA TREE	708	36	25,478	AC	2	R	3/4/2009	77
CAMELLIA CT	4204	JOSHUA TREE	END	386	37	14,282	AC	2	R	11/11/1998	70
CAMELLIA CT	4390	END	CATTAIL	311	36	11,187	AC	2	R	3/4/2009	77
CAMELOT DR	274	CHALGROVE	END	262	44	11,542	AC	2	R	9/25/2017	77
CAMELOT DR	3451	BORDER	CHALGROVE	1,557	32	49,813	AC	2	R	9/25/2017	82
CAMINO CL	4182	VICENTIA	END	413	32	13,205	AC	2	R		64
CAMINO DE SALMON ST	6292	MASTERS	PASEO VISTA	218	36	7,848	AC	2	R	8/15/2011	81
CAMINO DE SALMON ST	6293	PASEO VISTA	CAMINO LARGO	372	36	13,392	AC	2	R	8/15/2011	81
CAMINO DE SALMON ST	6294	CAMINO LARGO	VIA ZUMAYA	522	36	18,792	AC	2	R	8/15/2011	81
CAMINO DEL NINOS CT	4386	END	CALLE DEL ORO	558	31	17,286	AC	2	R		65
CAMINO DEL NINOS CT	741	CALLE DEL ORO	END	174	31	5,384	AC	2	R	4/28/2010	76
CAMINO LARGO ST	6299	CAMINO DE SALMON	VIA ZUMAYA	995	36	35,820	AC	2	R	8/15/2011	81
CANARY LN	1339	KELLOGG	BERRY	332	36	11,963	AC	2	R	3/12/2009	73
CANARY LN	1342	BERRY	COX	952	36	34,260	AC	2	R		60
CANARY LN	4340	END	KELLOGG	410	32	13,109	AC	2	R	8/29/2018	66
CANDLELIGHT CL	4245	CORNERSTONE	END	482	32	15,420	ST	2	R	8/15/2011	71
CANDY DR	2566	PALOS VERDE	MARINA	329	36	11,834	AC	2	R	3/4/2009	75
CANTERBURY CL	1975	PROMENADE	ASTORIA	191	32	6,114	AC	2	R		78
CANTERBURY CL	4320	ASTORIA	END	260	32	11,174	AC/AC	2	R		87
CANYON CL	4236	FAIRVIEW	END	173	29	5,030	AC/AC	2	R	3/4/2009	89
CANYON CREST CL	271	STAR CANYON	END	267	36	9,624	AC	2	R	4/28/2010	69
CANYON CREST CL	2956	DIAMOND VIEW	STAR CANYON	320	36	11,517	AC	2	R	4/28/2010	69
CANYON CREST CL	2957	CRYSTAL RIDGE	DIAMOND VIEW	270	36	9,716	AC	2	R	4/28/2010	50
CANYON CREST CL	3051	GREEN RIVER	OAKRIDGE	515	40	20,610	AC	2	C	11/6/1998	64
CANYON CREST CL	3052	OAKRIDGE	RIO RANCH	311	36	11,212	AC	2	R	4/28/2010	54
CANYON CREST CL	3053	RIO RANCH	ASBURY	220	36	7,909	AC	2	R	4/28/2010	61
CANYON CREST CL	3054	ASBURY	ALVARADO	306	36	11,032	AC	2	R	4/28/2010	53



Street Name	Section ID	Beg Location	End Location	Length (ft)	Width (ft)	Area (sf)	Surface Type	# of Lanes	FC	Last Inspected Date	Current PCI
CANYON CREST CL	3055	ALVARADO	TIVERTON	329	36	11,843	AC	2	R	4/28/2010	77
CANYON CREST CL	3056	TIVERTON	CRYSTAL RIDGE	490	36	17,653	AC	2	R	4/28/2010	61
CANYON VIEW CL	3474	COUNTRY ROSE	CITRUS	196	36	7,058	AC	2	R	8/15/2011	86
CANYON VIEW CL	5038	CITRUS	END	150	36	5,386	AC	2	R	8/15/2011	86
CANYON WOODS DR	3651	ARBORETUM	SUMMERTREE	310	36	11,161	AC	2	R		71
CAPE DR	3236	LABRADOR	WIGEON	338	36	12,185	AC	2	R	3/4/2009	70
CAPE DR	3292	MADAGASCAR	LABRADOR	911	36	32,786	AC	2	R	3/2/2009	71
CAPE DR	407	WIGEON	END	392	36	14,094	AC	2	R	3/4/2009	75
CAPISTRANO ST	1148	VICENTIA	SANTA INEZ	296	32	9,478	AC	2	R	11/10/1998	49
CAPISTRANO ST	1149	SANTA INEZ	SANTA BARBARA	265	32	8,481	AC	2	R	11/10/1998	49
CAPISTRANO ST	1153	SANTA BARBARA	BUENA VISTA	297	32	9,504	AC	2	R	11/10/1998	69
CAPITAL ST	2626	BUSINESS CENTER	VANDER	523	41	21,432	AC	2	R	8/27/2018	70
CAPITAL ST	2627	VANDER	MAPLE	518	41	21,225	AC/AC	2	R		77
CAPTIVA CL	689	END	HEARST	513	36	18,472	AC	2	R		67
CARAWAY CT	2108	GINGER	ROSEMARY	376	36	13,547	AC	2	R		41
CARBIDE	5611	BORON	CALIFORNIA	644	40	25,769	AC	2	R	8/15/2011	62
CARDAMON CI	6360	END	TAMARRON	269	33	11,377	AC	2	R	8/15/2011	81
CARDIFF ST	4100	BENTLEY	SIXTH	431	40	17,248	AC	2	R	10/30/1998	59
CAREFREE WY	4251	CORNERSTONE	CARRIAGE	791	36	28,492	AC/AC	2	R	11/15/2011	89
CARIBOU	5459	WASATCH	END	240	32	10,192	AC	2	R	8/15/2011	62
CARLENE ST	3392	TABITHA	STEPHANIE	296	36	10,655	AC	2	R	8/15/2011	86
CARLENE ST	670	STEPHANIE	END	208	36	7,481	AC	2	R	8/15/2011	85
CARLETON CT	5800	CALIFORNIA	TAMARISK	548	36	19,728	AC	2	R	8/15/2011	81
CARLYE CI	6368	END	MARY CLARE	169	38	8,922	AC	2	R	8/15/2011	85
CARLYE DR	6567	MARY CLARE	JEAN MARIE	297	36	10,692	AC	2	R	8/15/2011	85
CARMEL CL	280	ADOBE	END	289	37	10,680	AC	2	R		72
CARMEL CL	282	END	ADOBE	183	37	6,784	AC	2	R		72
CAROLINA CL	769	END	SUNDOWN	348	36	12,525	AC	2	R		67
CAROLWOOD DR	312	ADRIENNE	RAINBOW RIDGE	303	34	10,301	AC	2	R		72
CAROLWOOD DR	320	BORDER	ADRIENNE	303	34	10,318	AC	2	R		72
CARRIAGE LN	2467	BOWDOIN	COTTONCREEK	885	36	31,859	AC/AC	2	R	10/27/1998	89
CARRIAGE LN	2468	COTTONCREEK	CAREFREE	584	36	21,006	AC/AC	2	R	10/27/1998	89
CARRIAGE LN	2469	CAREFREE	ELLINGTON	585	36	21,042	AC/AC	2	R	10/27/1998	89
CARTER LN	3701	THACKER	JOHNSON	258	36	9,305	AC	2	R		63
CARTER LN	5423	GILBERT	JAMES	473	36	17,043	AC	2	R		62
CARTER LN	5424	JAMES	THACKER	399	36	14,376	AC	2	R		62
CARTWHEEL CL	4247	CORNERSTONE	END	479	31	14,834	AC	2	R	3/2/2009	85
CASANDRA LN	2125	LA MARILLO	ESPERANZA	420	32	13,439	AC	2	R		41
CASANDRA LN	2126	MADERA	LA MARILLO	948	32	30,324	AC	2	R		41
CASANDRA LN	2127	YUMA	MADERA	216	32	6,917	AC	2	R	11/2/1998	68
CASHEL LN	6404	PERIDOT	ELYSIA	535	36	19,260	AC	2	R	8/15/2011	81
CASITAS CL	335	ESTRADO	END	322	36	11,582	AC	2	R	3/8/2009	69
CASTLE PINE DR	5402	SAWGRASS CREEK	EL DORADO	803	36	28,908	AC	2	R	11/28/2007	80
CASTLEPEAK DR	5522	FLOYD	WILLOWBLUFF	945	36	34,010	AC	2	R		62
CASTLEPEAK DR	5524	HAVENRIDGE	FLOYD	366	36	13,175	AC	2	R	10/3/2007	76
CASTLEPEAK DR	5525	EAGLE GLEN	HAVENRIDGE	261	36	9,396	AC	2	R	10/3/2007	66



Street Name	Section ID	Beg Location	End Location	Length (ft)	Width (ft)	Area (sf)	Surface Type	# of Lanes	FC	Last Inspected Date	Current PCI
CASTLEROCK CL	4246	CORNERSTONE	END	479	32	15,325	AC	2	R	3/4/2009	84
CATHEDRAL CL	4118	DUNCAN	END	257	36	9,259	AC	2	R		56
CATHERINE CL	4239	FAIRVIEW	END	274	28	7,686	AC/AC	2	R	3/2/2009	89
CATTAIL DR	3017	AMBER	CAMELLIA	277	36	9,965	AC	2	R	3/2/2009	77
CATTAIL DR	3103	JUNIPER	AMBER	193	36	6,954	AC	2	R	3/2/2009	77
CECILIA CI	6475	OLD TEMESCAL	END	401	40	18,540	AC	2	R	8/15/2011	81
CEDAR PINES DR	4916	EAGLE CREST	BLUE OAK	603	36	21,703	AC	2	R		70
CEDAR PINES DR	4917	BLUE OAK	WHITE SAGE	267	36	9,595	AC	2	R		70
CEDAR RIDGE LN	3658	ASPENWOOD	ROYA RIDGE	734	36	26,424	AC	2	R		71
CEDAR ST	1505	CIRCLE CITY	PARK	272	30	8,150	AC	2	R	3/12/2009	77
CEDAR ST	4163	PARK	END	701	24	16,818	AC	2	R	8/19/2011	13
CELERY LN	2115	FENNEL	CORIANDER	315	36	11,335	AC	2	R		59
CELERY LN	2116	ROSEMARY	FENNEL	279	36	10,027	AC	2	R		59
CENTENNIAL CL	3259	POTOMAC	FREEDOM	913	36	32,873	AC	2	R	3/2/2009	71
CENTENNIAL CL	3267	FREEDOM	CONSTITUTION	1,153	36	41,506	AC	2	R	3/2/2009	72
CENTENNIAL CL	385	CONSTITUTION	END	286	36	10,287	AC	2	R	3/2/2009	67
CERVEZA CIRCLE	5768	CLEVELAND	END	305	32	12,260	AC	2	R	8/15/2011	62
CESSNA CL	4209	RAILROAD	END	299	40	11,974	AC	2	R	3/4/2009	63
CHALGROVE DR	3450	BORDER	DOWNING	278	32	8,886	AC	2	R	8/25/2011	0
CHALGROVE DR	3452	DOWNING	CAMELOT	1,134	32	36,297	AC	2	R	8/27/2011	7
CHAMISE CI	6282	END	SHAQUILE	299	36	13,264	AC	2	R	10/8/2007	85
CHAMISE ST	6281	SHAQUILE	SINGING WOOD	307	36	11,052	AC	2	R	8/15/2011	86
CHAMPLAIN DR	2454	KINGSFORD	CORYDON	891	32	28,510	AC/AC	2	R	3/2/2009	89
CHAMPLAIN DR	2455	STAMFORD	KINGSFORD	187	32	5,974	AC/AC	2	R	3/2/2009	89
CHANDON CI	6362	END	TAMARRON DR	341	36	14,776	AC	2	R	8/15/2011	81
CHANTEL DR	1-A	RANCH VISTA	LA SALLE	624	36	22,464	AC/AC	2	R	4/28/2010	90
CHANTICLEER CI	6180	HONORS	END	363	32	14,116	AC	2	R	8/15/2011	81
CHASE CI	5832	END	VIA MAZATLAN	401	37	17,337	AC	2	R	8/15/2011	81
CHASE DR	1895C	KELLOGG	SONRISA	845	24	20,285	AC	2	C	3/22/2012	78
CHASE DR	1897	SONRISA	HUDSON	919	33	30,336	AC	2	C	3/22/2012	78
CHASE DR	1898	GARRETSON	KELLOGG	815	36	29,345	AC	2	C		44
CHASE DR	1900	TAROCCO	FULLERTON	538	33	17,739	AC	2	C	3/22/2012	78
CHASE DR	1913C	FULLERTON	GILBERT	967	33	31,911	AC	2	R	3/22/2012	79
CHASE DR	3294	SKYLINE	MANGULAR	898	36	32,327	AC	2	C	8/20/2018	73
CHASE DR	3295	OAK	SKYLINE	1,008	19	19,149	AC	2	C	3/13/2009	75
CHASE DR	3507	MAIN	BIGHORN	549	36	19,772	AC	2	C		44
CHASE DR	3508	BIGHORN	ALPS	379	36	13,654	AC/AC	2	C		76
CHASE DR	3509	ALPS	GARRETSON	913	36	32,886	AC	2	C		44
CHASE DR	3698C	GILBERT	THACKER	867	30	26,010	AC	2	R	3/22/2012	79
CHASE DR	3699	THACKER	RIMPAU	870	36	31,332	AC	2	C		44
CHASE DR	3770	CALIFORNIA	SPRING MEADOW	832	36	29,934	AC/AC	2	R	8/15/2011	87
CHASE DR	3783	RIMPAU	CALIFORNIA	1,753	36	63,108	AC/AC	2	C		76
CHASE DR	3825	MANGULAR	FOOTHILL	700	36	25,200	AC	2	R	8/20/2018	94
CHASE DR	435	MAIN	END	992	36	35,706	AC	2	R	3/22/2012	84
CHASE DR	844	END	VIA MAZATLAN	425	38	16,150	AC	2	O	8/20/2018	93
CHASE DR	845	E. CDS	OAK	1,412	36	50,832	AC	2	R	3/22/2012	80



Street Name	Section ID	Beg Location	End Location	Length (ft)	Width (ft)	Area (sf)	Surface Type	# of Lanes	FC	Last Inspected Date	Current PCI
CHASE DR	885	VIA MAZATLAN	OAK	976	35	34,160	AC	2	R	8/20/2018	92
CHATAM CI	6451	SUMMERSET	END	342	36	14,812	AC	2	R	8/15/2011	81
CHATAM CI	6452	SPRINGFIELD	SUMMERSET	293	36	10,548	AC	2	R	8/15/2011	81
CHATAM CI	6453	DANA	SPRINGFIELD	293	36	10,548	AC	2	R	8/15/2011	81
CHATEAUX WY	6261	AQUITANE	SANT CERE	302	36	10,872	AC	2	R	8/15/2011	85
CHATEAUX WY	6264	ALSACE	AQUITANE	385	36	13,860	AC	2	R	8/15/2011	85
CHEETAH CL	4951	END	KEY WEST	337	36	12,146	AC	2	R		67
CHEETAH LN	4956	KEY WEST	PANTHER	335	36	12,070	AC	2	R		67
CHELSEA WY	1994	DARTMOUTH	COVENTRY	467	36	16,795	AC/AC	2	R	3/2/2009	87
CHEROKEE RD	3754	SPRING MEADOW	STATE	661	36	23,803	AC	2	R		68
CHEROKEE RD	3755	COLDWATER	SPRING MEADOW	323	36	11,613	AC	2	R		68
CHEROKEE RD	3756	PASTORAL	COLDWATER	275	36	9,883	AC	2	R		68
CHEROKEE RD	3757	CALIFORNIA	COTTAGE	330	36	11,883	AC	2	R		68
CHEROKEE RD	3758	COTTAGE	PASTORAL	283	36	10,195	AC	2	R		68
CHERRY ST	3630	VALENCIA	BUCKEYE	176	36	6,346	AC	2	R		70
CHERRY ST	3631	BUCKEYE	BLUE SPRUCE	602	36	21,675	AC	2	R		70
CHERRYBARK LN	1888	LACEY OAK	GAMBEL	887	36	31,918	AC	2	R		68
CHERRYWOOD CL	4893	END	HEATHERBROOK	560	36	20,173	AC	2	R		70
CHESAPEAKE WY	2459	STAMFORD	CORYDON	1,022	32	32,693	AC/AC	2	R	3/2/2009	89
CHESTNUT CL	680	COTTAGE	END	254	36	9,142	AC	2	R		66
CHEYENNE RD	2529	ROCK RIDGE	WAGON TRAIN	1,128	36	40,600	AC	2	R	3/2/2009	83
CHEYENNE RD	2530	WAGON TRAIN	STAGECOACH	182	42	7,637	AC/AC	2	R	3/2/2009	89
CHICAGO ST	1272	COTA	VICENTIA	312	36	11,215	AC	2	R	8/15/2011	85
CHICAGO ST	3464	TAYLOR	GROVE	295	36	10,634	AC	2	R	8/15/2011	85
CHICAGO ST	3476	GROVE	COTA	296	36	10,648	AC	2	R	8/15/2011	82
CHICORY AV	2915	GLENBUSH	THISTLEWOOD	308	36	11,085	AC	2	R	3/2/2009	55
CHICORY AV	2916	THISTLEWOOD	GREEN RIVER	337	36	12,127	AC	2	R	3/2/2009	77
CHILTERN WY	3549	ADIRONDACK	MINARET	331	36	11,930	AC	2	R		66
CHINOTTO CL	610	TAROCCO	END	424	36	15,264	AC	2	R		69
CHRIS WREN CI	6235	END	VIA FIRENZE	273	32	11,236	AC	2	R	8/15/2011	81
CHRISTINA LN	944	GRANT	END	211	32	6,767	AC	2	R		76
CHRISTOPHER LN	6211	VIA MODENA	VIA ROMA	559	36	20,124	AC	2	R	8/15/2011	81
CHRISTOPHER LN	6212	VIA ROMA	AMBERSWEET	347	36	12,492	AC	2	R	8/15/2011	81
CHRISTOPHER LN	6213	AMBERSWEET	MASTERS	207	36	7,452	AC	2	R	8/15/2011	81
CHRISTOPHER LN	6217	MASTERS	SUNMEADOW	241	36	8,676	AC	2	R	8/15/2011	81
CINDY CL	1232	CINDY	CITRON	382	32	12,230	AC	2	R	11/11/1998	49
CINDY CL	4181	CITRON	END	397	32	12,704	AC	2	R	11/10/1998	57
CINDY CT	1225	CINDY	COOK	275	32	8,784	AC	2	R	11/11/1998	61
CINDY CT	1226	COOK	TAYLOR	274	32	8,761	AC	2	R	11/11/1998	66
CINNAMON LN	4408	END	FALLENLEAF	307	36	11,035	AC	2	R	3/2/2009	75
CIRCLE CITY DR	A1504C	GRAND	PARK	875	36	31,486	AC	2	C	2/8/2012	76
CIRCLE CITY DR	B1507C	PINE	RIMPAU	1,184	36	42,614	AC	2	C	2/3/2012	76
CIRCLE CITY DR	C1510	RIMPAU	HOLIDAY	943	27	25,449	AC	2	C	2/3/2012	79
CIRCLE CITY DR	D1511	HOLIDAY	EL SOBRANTE	1,960	32	62,715	AC	2	C	2/3/2012	67
CITATION CL	4425	END	RAILROAD	471	40	18,832	AC	2	R	3/4/2009	66
CITROCADO RANCH ST	5820	JAYME JOY	JUST RIGHT	1,166	36	41,976	AC	2	R		77



Street Name	Section ID	Beg Location	End Location	Length (ft)	Width (ft)	Area (sf)	Surface Type	# of Lanes	FC	Last Inspected Date	Current PCI
CITRON ST	A1349	MARIE	GARRETSON	1,439	32	46,057	AC	2	C		73
CITRON ST	B1251	MAIN	BELLE	874	32	27,982	AC	2	C	1/23/2012	62
CITRON ST	C1224C	BELLE	TAYLOR	855	40	33,878	AC/AC	2	C	1/23/2012	80
CITRON ST	D1189	TAYLOR	VICENTIA	856	36	30,803	AC	2	C	1/23/2012	60
CITRON ST	E1144	VICENTIA	BUENA VISTA	858	36	30,881	AC	2	C	1/23/2012	52
CITRON ST	F1190	BUENA VISTA	LINCOLN	1,716	36	61,772	AC	2	C	1/23/2012	69
CITRON ST	G1196C	LINCOLN	HIBISCUS	720	40	28,783	AC	2	C	1/23/2012	66
CITRON ST	H2807C	HIBISCUS	TURQUOISE	820	39	31,995	AC	2	C	1/23/2012	80
CITRON ST	I291	TURQUOISE	END	133	40	5,314	AC	2	R	3/2/2009	69
CITRON ST	J289	END	FAIRMONT	42	40	1,680	AC	2	R	3/2/2009	65
CITRON ST	K3425	FAIRMONT	TOULON	249	40	9,968	AC	2	C	3/2/2009	57
CITRON ST	L3426	TOULON	VIA PACIFICA	408	40	16,305	AC	2	C	3/2/2009	62
CITRUS WY	3480	MAIN	FAITH	744	36	26,787	AC	2	C	8/15/2011	87
CITRUS WY	3481	GREENFIELD	SPRINGHILL	455	36	16,392	AC	2	C	8/15/2011	87
CITRUS WY	3482	SPRINGHILL	TAYLOR	256	36	9,233	AC	2	C	8/15/2011	87
CITRUS WY	3495	TAYLOR	CANYON VIEW	462	36	16,623	AC	2	C	8/15/2011	87
CITRUS WY	3496	MAXINE	MAYANO	269	36	9,684	AC	2	C	8/15/2011	87
CITRUS WY	5036	CANYON VIEW	MAXINE	304	36	10,935	AC	2	C	8/15/2011	87
CITRUS WY	5576	FAITH	GREENFIELD	300	10	2,999	AC	2	C	8/15/2011	87
CITRUS WY	5795	MAYANO	HIGHGROVE	186	40	7,440	AC	3	C	2/6/2012	85
CLAUDIA ST	3389	TABITHA	STAN GRUBE	137	36	4,925	AC	2	R	8/15/2011	85
CLAUDIA ST	669	STAN GRUBE	END	237	36	8,524	AC	2	R	8/15/2011	85
CLAYVILLE WY	5785	BANTON	LINDSEY	208	36	7,488	AC	2	R	8/15/2011	81
CLAYVILLE WY	5787	FOREST VIEW	BANTON	158	36	5,688	AC	2	R	8/15/2011	81
CLEAR SPRINGS DR	2081C	STEVEN	RANCH VISTA	927	40	37,062	AC	2	R	2/8/2012	84
CLEARING CI	6566	END	MEANDERING	836	36	32,596	AC	2	R	8/15/2011	81
CLEARING LN	6565	MEANDERING	SIENNA	1,233	36	44,388	AC	2	R	8/15/2011	81
CLEARVIEW CI	5784	LINDSEY	END	432	37	18,484	AC	2	R	8/15/2011	81
CLEGHORN DR	4584	MAMMOTH	END	149	38	5,654	AC	2	R	3/4/2009	83
CLEVELAND WY	3673	LOPEZ	END	330	40	13,200	AC	2	R	4/2/2013	84
CLEVELAND WY	578	ROYAL VISTA	LOPEZ	776	40	31,040	AC	2	R	4/2/2013	84
CLEVELAND WY	582	ROYAL SUMMIT	ROYAL VISTA	465	40	18,600	AC	2	R	4/2/2013	84
CLEVELAND WY	A3672	CROWN RANCH	ROYAL SUMMIT	529	40	21,160	AC	2	R	4/2/2013	84
CLEVELAND WY	B577C	CERVEZA	CROWN RANCH	662	44	29,128	AC	2	R	4/2/2013	84
CLEVELAND WY	C5769	CERVEZA	GILBERT	1,056	36	38,016	AC	2	R	4/2/2013	59
CLEVELAND WY	C621	GILBERT	UPPER	1,574	36	56,664	AC	2	R	4/2/2013	75
CLINTON CL	4484	END	COOLIDGE	458	36	16,489	AC/AC	2	R	3/4/2009	95
CLOVERLEAF CL	4244	CORNERSTONE	END	482	32	15,416	AC/AC	2	R	11/15/2011	89
COACHMAN CL	4132	BIRMINGHAM	END	358	32	11,445	AC	2	R	8/15/2011	41
COACHMAN LN	1811	YARDLEY	STONEHENGE	269	32	8,594	AC	2	R	8/15/2011	41
COACHMAN LN	1812	STONEHENGE	ASHFORD	268	32	8,578	AC	2	R	8/15/2011	41
COACHMAN LN	1813	ASHFORD	BIRMINGHAM	260	32	8,304	AC	2	R	8/15/2011	41
COG HILL DR	5425	BENNETT	FOREST HIGHLAN	404	36	14,556	AC	2	R	9/24/2007	74
COG HILL DR	5426	FOREST HIGHLAN	CROOKED STICK	293	36	10,559	AC	2	R	9/24/2007	74
COLBERN DR	3725	NOTRE DAME	PURDUE	251	36	9,037	AC	2	R		67
COLBERN DR	3726	PURDUE	MARIGOLD	259	36	9,337	AC	2	R		67



Street Name	Section ID	Beg Location	End Location	Length (ft)	Width (ft)	Area (sf)	Surface Type	# of Lanes	FC	Last Inspected Date	Current PCI
COLBY CL	4461	END	BOWDOIN	246	29	7,145	AC	2	R	3/4/2009	84
COLDSPRINGS LN	3467	BIRCHWOOD	GLENSPRINGS	239	36	8,605	AC	2	R	8/15/2011	85
COLDSPRINGS LN	3471	GLENSPRINGS	COUNTRY ROSE	333	36	11,980	AC	2	R	8/15/2011	85
COLDWATER CT	490	CHEROKEE	END	183	36	6,576	AC	2	R		66
COLFAX CL	4302	CRESTA	END NORTH	317	38	12,051	AC/AC	2	R	3/4/2009	90
COLFAX CL	4630	END SOUTH	CRESTA	342	36	12,319	AC/AC	2	R	10/29/1998	90
COLLETT AV	A4987	WELLESLEY	END	315	40	12,600	AC	2	R	10/18/2007	87
COLLETT AV	B2165	FALMOUTH	WELLESLEY	277	40	11,084	AC	2	R	2/8/2012	89
COLLETT AV	C2166	CRESTA	FALMOUTH	531	40	21,242	AC	2	R	2/8/2012	85
COLLETT AV	D6241	SAMANTHA	BRIANNA	314	36	11,304	GRAVEL	2	R		
COLLETT AV	E4265	MARIPOSA	END	154	32	4,929	AC	2	R		87
COLLETT AV	F2167C	PROMENADE	CRESTA	959	40	38,346	AC	2	R	2/8/2012	78
COLLETT AV	G5812	COOLIDGE	PROMENADE	210	40	8,400	AC	2	R	8/15/2011	78
COLLETT AV	H2169C	PROMENADE	END	652	40	26,070	AC	2	R	2/8/2012	89
COLONY DR	3761	COTTAGE	SPRING MEADOW	850	36	30,602	AC	2	R		66
COLUMBIA CL	600	END	GEORGETOWN	328	36	11,809	AC	2	R		56
COMARAGO CT	6174	END	SHOALCREEK	145	31	6,995	AC	2	R	8/15/2011	81
COMBS WY	5419	OAK	NIGHTWIND	169	36	6,086	AC/AC	2	R	8/15/2011	87
COMBS WY	5420	NIGHTWIND	STONEWALL	472	36	17,008	AC/AC	2	R	8/15/2011	87
COMMERCE ST	2630	VANDER	MAPLE	428	40	17,134	AC	2	C	10/22/1998	74
COMMERCE ST	2631	BUSINESS CENTER	VANDER	845	40	33,808	AC	2	C	10/22/1998	59
COMMERCE ST	2635	SMITH	BUSINESS CENTER	911	40	36,443	AC	2	C	10/22/1998	59
COMPTON AV	1776	PICO	OLD TEMESCAL	1,429	40	57,162	AC	2	C	3/12/2009	65
COMPTON AV	1949	OLD TEMESCAL	ONTARIO	3,233	37	119,621	AC	2	C	10/19/2007	21
COMPTON AV	1951	ONTARIO	TABER	805	21	16,908	AC	2	C	3/12/2009	65
CONEJO ST	1166	HACIENDA	CORTEZ	714	32	22,862	AC/AC	2	R		77
CONEJO ST	1171	CORTEZ	ESTHER	300	34	10,201	AC/AC	2	R		77
CONEJO ST	1172	ESTHER	ONTARIO	370	36	13,334	AC/AC	2	R		77
CONESTOGA CL	1936	GILBERT	LARAMIE	274	36	9,873	AC	2	R		70
CONESTOGA CL	1937	LARAMIE	PECOS	485	36	17,470	AC	2	R		70
CONESTOGA CL	1941	PECOS	FARGO	265	36	9,539	AC	2	R		70
CONESTOGA CL	1942	FARGO	SANTANA	301	36	10,822	AC	2	R		70
CONESTOGA CL	4123	SANTANA	END	409	36	14,735	AC	2	R		70
CONIFER CL	4150	COTTONWOOD	END	422	36	15,178	AC	2	R	3/4/2009	55
CONSTITUTION DR	3235	CENTENNIAL	INDEPENDENCE	496	36	17,865	AC	2	R	3/4/2009	75
CONSUMER CL	4213	POMONA	END	322	40	12,893	AC	2	R		73
COOK CL	4180	CITRON	END	397	32	12,692	AC	2	R		76
COOK ST	1231	CINDY	CITRON	382	32	12,216	AC	2	R		76
COOLIDGE CL	4623	END	ROOSEVELT	366	37	13,536	AC	2	R	3/4/2009	82
COOLIDGE ST	2196	ROOSEVELT	CLINTON	347	36	12,483	AC/AC	2	R	3/4/2009	95
COOLIDGE ST	2197	CLINTON	WHEELER	294	36	10,569	AC/AC	2	R	3/4/2009	95
COOLIDGE ST	2198	WHEELER	COLLETT	172	36	6,190	AC/AC	2	R	3/4/2009	95
COOLIDGE ST	4296	COLLETT	END	423	36	15,220	AC/AC	2	R	3/4/2009	95
COPLIN CL	354	END	BORDER	307	37	11,343	AC	2	R		72
COPPER RIDGE RD	3081	SUMMIT VIEW	MERIDIAN	693	37	25,645	AC	2	R	3/4/2009	77
CORAL CL	681	COUNTESS	END	155	36	5,575	AC	2	R	8/15/2011	85





Street Name	Section ID	Beg Location	End Location	Length (ft)	Width (ft)	Area (sf)	Surface Type	# of Lanes	FC	Last Inspected Date	Current PCI
CORAL GABLES CL	678	MORNING STAR	END	147	36	5,276	AC	2	R		70
CORAL GABLES CL	788	END	MORNING STAR	600	36	21,596	AC	2	R		70
CORAL ST	3301	FLORENCE	NINA	586	36	21,091	AC	2	R	8/15/2011	85
CORAL ST	3302	NINA	COUNTESS	282	36	10,148	AC	2	R	8/15/2011	85
CORAL ST	3320	BARCELONA	FLORENCE	842	36	30,314	AC	2	R	8/15/2011	85
CORBETT ST	6672	TRUDY	FANNING	209	36	7,524	AC	2	R	4/15/2013	84
CORBETT ST	6674	FANNING	BURRERO	1,518	36	54,648	AC	2	R	4/15/2013	84
CORDOZA ST	1165	HACIENDA	CORTEZ	766	32	24,505	AC	2	R	11/11/1998	66
CORFU WY	3297	VERANDA	OAK	170	36	6,116	AC	2	R	8/15/2011	85
CORIANDE CL	2113	CELERY	DILL	285	32	9,134	AC	2	R	6/15/2011	51
CORIANDE CL	2114	DILL	PARSLEY	261	32	8,364	AC	2	R	6/15/2011	51
CORIANDE CL	4275	PARSLEY	END	436	32	13,958	AC	2	R		59
CORIANDE CL	4526	END	CELERY	243	32	7,777	AC	2	R	6/15/2011	51
CORNELL CI	6276	RADCLIFFE	END	270	36	12,220	AC	2	R		77
CORNERSTONE WY	2470	CLOVERLEAF	ELLINGTON	283	36	10,202	AC/AC	2	R	3/4/2009	89
CORNERSTONE WY	2471	CAREFREE	CLOVERLEAF	291	36	10,477	AC	2	R	10/27/1998	72
CORNERSTONE WY	2472	CANDLELIGHT	CAREFREE	291	36	10,492	AC/AC	2	R	11/15/2011	89
CORNERSTONE WY	2473	COTTONCREEK	CANDLELIGHT	291	36	10,473	AC/AC	2	R	10/27/1998	89
CORNERSTONE WY	2474	CASTLE ROCK	COTTONCREEK	291	36	10,491	AC/AC	2	R	11/15/2011	89
CORNERSTONE WY	2475	CARTWHEEL	CASTLE ROCK	299	36	10,751	AC/AC	2	R	11/15/2011	89
CORNERSTONE WY	2476	BOWDOIN	CARTWHEEL	343	36	12,352	AC/AC	2	R	11/15/2011	89
CORNERSTONE WY	2478	WHITMAN	BOWDOIN	272	36	9,797	AC/AC	2	R	11/15/2011	89
CORNERSTONE WY	2481	SHELLEY	WHITMAN	275	36	9,892	AC/AC	2	R	11/15/2011	89
CORNERSTONE WY	2484	BROWNING	BROWNING	292	36	10,498	AC/AC	2	R	11/15/2011	89
CORNERSTONE WY	2485	BROWNING	SHELLEY	295	36	10,607	AC/AC	2	R	11/15/2011	89
CORNERSTONE WY	4463	END	DICKINSON	228	36	8,225	AC/AC	2	R	11/15/2011	89
CORONA AV	2270	SERRANO	GISE	867	21	18,202	AC	2	R		74
CORONA AV	2272	CORONA	SERRANO	1,126	40	45,055	AC	2	R		68
CORONA AV	2273	GILMORE	CORONA	431	36	15,519	AC	2	R		68
CORONA AV	2274	ATWOOD	GILMORE	261	36	9,400	AC	2	R		68
CORONA AV	2275	BLACKPINE	ATWOOD	283	36	10,174	AC	2	R		68
CORONA AV	2276	PARKRIDGE	BLACKPINE	185	36	6,670	AC	2	R		68
CORONA AV	4254	GISE	END	458	10	4,576	AC	2	R	12/26/2012	83
CORONA AV	6658	SERRANO	BARBRE	35	55	1,925	AC	2	R	2/8/2012	80
CORONA CL	4253	GISE	END	208	40	8,334	AC	2	R	11/15/2011	56
CORONADO DR	1387	PAMELA	DANA	832	32	26,625	AC	2	R		74
CORPORATE TERRACE CL	1716	SAMPSON	DELILAH	665	40	26,618	AC	2	R	3/4/2009	70
CORPORATE TERRACE CL	4325	DELILAH	END	678	40	27,136	AC	2	R	10/30/1998	77
CORTEZ DR	1167	CORDOZA	CONEJO	352	32	11,275	AC	2	R	11/11/1998	77
CORTEZ DR	1168	BUENA VISTA	CORDOZA	360	32	11,531	AC	2	R	11/11/1998	71
CORYDON ST	A2513	RINCON	STAGECOACH	632	23	14,531	AC/AC	2	C	1/20/2012	87
CORYDON ST	B2486	STAGECOACH	MYRTLE	1,353	40	54,101	AC/AC	3	C	1/20/2012	87
CORYDON ST	C2487	MYRTLE	BOWDOIN	446	51	22,728	AC/AC	3	C	1/20/2012	87
CORYDON ST	D2445C	BOWDOIN	KINGSFORD	1,022	60	61,346	AC/AC	3	C	1/20/2012	87
CORYDON ST	E2449C	KINGSFORD	ELLINGTON	1,086	51	52,625	AC/AC	2	C	1/20/2012	87
CORYDON ST	F2462C	ELLINGTON	RIVER	723	50	39,152	AC/AC	2	C	1/20/2012	87



Street Name	Section ID	Beg Location	End Location	Length (ft)	Width (ft)	Area (sf)	Surface Type	# of Lanes	FC	Last Inspected Date	Current PCI
COSTA BRAVA CL	4255	VIA BLAIRO	END	270	31	8,380	AC	2	R	3/4/2009	77
COTA AV	1270	BISMARCK	CHICAGO	1,054	36	37,959	AC	2	R		68
COTA ST	A4434	END	RAILROAD	1,007	32	32,225	AC/AC	2	R	3/4/2009	82
COTA ST	B2333C	RAILROAD	CORPORATION YARD	976	40	39,024	AC	3	C	1/24/2012	65
COTA ST	C2335C	CORPORATION YARD WY	RINCON	1,150	40	46,011	AC	2	C	1/24/2012	53
COTA ST	D2338	RINCON	BATEMAN	340	32	10,889	AC	2	C	1/2/2012	67
COTA ST	E2339C	BATEMAN	RIVER	821	40	32,857	AC	2	C	1/24/2012	51
COTA ST	F2344	RIVER	PENROSE	379	60	22,714	AC	3	C	2/8/2012	73
COTA ST	G2350	PENROSE	CITY LIMITS	285	60	17,089	AC	3	C	2/8/2012	62
COTA ST	H4336	SECOND	THIRD	381	32	12,189	AC	2	R	3/8/2009	76
COTTAGE DR	3760	CHEROKEE	COLONY	668	36	24,050	AC	2	R		66
COTTAGE DR	3764	COLONY	CHESTNUT	284	36	10,206	AC	2	R		66
COTTAGE DR	3765	CHESTNUT	HEARTLAND	318	36	11,455	AC	2	R		66
COTTAGE DR	6285	DIANNE	CHEROKEE	465	36	16,740	AC	2	R	10/20/2007	69
COTTONCREEK LN	4250	CORNERSTONE	CARRIAGE	791	36	28,460	AC/AC	2	R	10/27/1998	89
COTTONWOOD CL	1405	FULLERTON	COTTONWOOD	871	32	27,876	AC	2	R	3/4/2009	62
COTTONWOOD CL	1408	REDWOOD	ASPEN	318	32	10,175	AC	2	R	3/4/2009	61
COTTONWOOD CL	1409	ASPEN	COTTONWOOD	323	32	10,320	AC	2	R	3/4/2009	60
COTTONWOOD CL	4347	END	ACACIA	283	32	9,069	AC	2	R	3/4/2009	69
COTTONWOOD ST	1399	KELLOGG	SUTTER	486	40	19,438	AC	2	R	3/4/2009	61
COTTONWOOD ST	1400	SUTTER	MARSHALL	304	40	12,180	AC	2	R	8/21/2018	54
COTTONWOOD ST	1401	MARSHALL	EVERGREEN	302	40	12,072	AC	2	R	3/4/2009	90
COTTONWOOD ST	1402	EVERGREEN	HEMLOCK	330	40	13,191	AC	2	R	8/21/2018	44
COTTONWOOD ST	1403	HEMLOCK	CONIFER	297	40	11,861	AC	2	R	8/21/2018	44
COTTONWOOD ST	1404	CONIFER	FULLERTON	246	40	9,828	AC	2	R	8/21/2018	49
COUNTESS DR	3304	CORAL	VERANDA	539	36	19,412	AC	2	R	8/15/2011	85
COUNTRY CLUB LN	2407	FAIRVIEW	RIVER	226	61	13,759	AC	2	C	3/4/2009	84
COUNTRY CLUB LN	2408	MELROSE	FAIRVIEW	803	61	48,998	AC	2	C	3/4/2009	82
COUNTRY CLUB LN	2418	GRANADA	MELROSE	186	61	11,365	AC	2	C	7/14/2011	74
COUNTRY CLUB LN	2548	GREENBRIAR	GRANADA	1,156	60	69,363	AC	2	C	3/4/2009	86
COUNTRY MANOR DR	4998	MOCKINGBIRD	FLORA SPIEGEL	378	36	13,606	AC	2	R		69
COUNTRY ROSE CT	3472	GROVE	CANYON VIEW	256	36	9,234	AC	2	R	8/15/2011	86
COUNTRY ROSE CT	3473	CANYON VIEW	COLDSPRINGS	164	36	5,907	AC	2	R	8/15/2011	85
COUNTRY ROSE CT	417	COLDSPRINGS	END	135	36	4,861	AC	2	R	8/15/2011	85
COUNTRYSIDE LN	4900	FOOTHILL	WHITE HOLLY	222	36	7,992	AC	2	R		70
COVENTRY CL	4599	END	DARBY	226	32	7,247	AC	2	R	3/4/2009	85
COVENTRY ST	1984	DARBY	EATON	278	36	10,008	AC	2	R	3/4/2009	84
COVENTRY ST	1985	EATON	ESSEX	290	36	10,439	AC	2	R	3/4/2009	83
COVENTRY ST	1986	ESSEX	CHELSEA	316	36	11,359	AC/AC	2	R	3/4/2009	87
COWHIDE RD	3351	DEADWOOD	SWITCHBACK	402	36	14,457	AC/AC	2	R	8/15/2011	87
COX WY	1343	BEVERLY	CANARY	254	36	9,128	AC	2	R		60
COYOTE CL	4195	DEER RUN	END	301	32	9,632	AC	2	R	11/5/1998	59
CRANBERRY LN	4407	END	FALLENLEAF	284	37	10,504	AC	2	R	3/4/2009	75
CRAWFORD ST	983	FOURTH	FIFTH	374	34	12,699	AC/AC	2	R		68
CRAWFORD ST	984	FIFTH	SIXTH	387	32	12,377	AC/AC	2	R		68
CRAWFORD ST	996	SIXTH	SEVENTH	383	36	13,778	AC/AC	2	R		68



Street Name	Section ID	Beg Location	End Location	Length (ft)	Width (ft)	Area (sf)	Surface Type	# of Lanes	FC	Last Inspected Date	Current PCI
CRAWFORD ST	997	SEVENTH	EIGHTH	377	36	13,563	AC/AC	2	R		68
CREEKSIDE LN	2588	LAKEVIEW	BROOKWOOD	463	36	16,671	AC/AC	2	R	3/8/2009	89
CRESTA RD	2182	YELLOWSTONE	GLACIER	270	40	10,787	AC	2	R	3/4/2009	74
CRESTA RD	2183	GLACIER	CABRILLO	277	40	11,083	AC	2	R	3/4/2009	71
CRESTA RD	2184	CABRILLO	COLLETT	152	40	6,074	AC	2	R	3/4/2009	77
CRESTA RD	2185	ROOSEVELT	YELLOWSTONE	285	40	11,390	AC/AC	2	R	3/4/2009	90
CRESTA RD	2186	ARTHUR	ROOSEVELT	264	40	10,560	AC/AC	2	R	3/4/2009	95
CRESTA RD	2187	HOBART	ARTHUR	287	40	11,469	AC/AC	2	R	3/4/2009	95
CRESTA RD	2188	COLFAX	HOBART	263	40	10,519	AC	2	R	3/4/2009	73
CRESTA RD	2189	PROMENADE	COLFAX	191	40	7,624	AC/AC	2	R	10/29/1998	90
CRESTA RD	2190	HARDING	PROMENADE	382	45	17,172	AC/AC	2	C	2/15/2012	93
CRESTA RD	2202	VENTURA	WYNOLA	275	46	12,650	AC/AC	3	C	1/27/2012	93
CRESTA RD	2203	WYNOLA	HARDING	358	46	16,490	AC/AC	3	C	1/27/2012	93
CRESTA RD	2204	RIPCHAK	VENTURA	199	36	7,164	AC/AC	2	C	1/27/2012	93
CRESTA RD	2212	RIPCHAK	RIPCHAK	1,527	46	70,227	AC/AC	3	C	1/27/2012	93
CRESTA RD	2213	TERMINO	RIPCHAK	898	46	41,327	AC/AC	3	C	1/27/2012	93
CRESTA RD	4618	PARKRIDGE	TERMINO	1,377	40	55,063	AC/AC	2	C	1/27/2012	93
CRESTLINE DR	3527	MOUNT VERNON	MOUNT KILLIMANJARO	331	36	11,911	AC	2	R		67
CRESTLINE DR	3528	MOUNT KILLIMANJARO	SABINA PEAK	281	36	10,130	AC	2	R		67
CRESTLINE DR	3537	SABINA PEAK	MATTERHORN	310	36	11,161	AC	2	R		67
CRESTMONT CL	765	BRIARHAVEN	END	460	36	16,559	AC	2	R	8/15/2011	85
CRESTRIDGE DR	4657	PRADO	GREEN RIVER	707	70	49,490	AC	2	R	7/14/2011	53
CRESTVIEW ST	1085	MERRILL	TAYLOR	291	32	9,309	AC	2	R	11/11/1998	49
CRESTVIEW ST	1086	SHERIDAN	MERRILL	275	32	8,808	AC	2	R	11/11/1998	49
CRESTVIEW ST	1087	BELLE	SHERIDAN	290	32	9,291	AC	2	R	11/11/1998	37
CRESTVIEW ST	1113	TAYLOR	LORRAINE	302	32	9,656	AC	2	R	11/11/1998	49
CRESTVIEW ST	1114	LORRAINE	SHIRLEY	279	32	8,914	AC	2	R	11/11/1998	41
CRESTVIEW ST	1115	SHIRLEY	VICENTIA	262	32	8,393	AC	2	R	11/11/1998	46
CRESTVIEW ST	1116	VICENTIA	VICENTIA	150	32	4,786	AC	2	R	11/11/1998	37
CRESTVIEW ST	1117	VICENTIA	MELODY	137	32	4,395	AC	2	R	11/11/1998	49
CRESTVIEW ST	1118	MELODY	RALEIGH	302	32	9,674	AC	2	R		64
CRESTVIEW ST	1119	RALEIGH	BUENA VISTA	284	32	9,080	AC	2	R	11/11/1998	71
CRESTVIEW ST	1126	BUENA VISTA	SUE	260	32	8,332	AC	2	R		64
CRESTVIEW ST	1201	SUE	NORMANDY TERRACE	1,175	32	37,595	AC	2	R	11/11/1998	71
CRESTVIEW ST	1253	MAIN	PAMELA	318	32	10,182	AC	2	R		74
CRESTVIEW ST	1336	PAMELA	MARIE	330	32	10,557	AC	2	R		74
CRESTVIEW ST	4165	MARIE	END	218	32	6,961	AC	2	R		74
CROIS LN	6255	TOULOUSE	BUENA VISTA	201	36	7,236	AC	2	R	8/15/2011	85
CROOKED STICK LN	5427	COG HILL	BLACKWOLF	930	36	33,471	AC	2	R	9/24/2007	74
CROOKED STICK LN	5428	BLACKWOLF	BENNETT	672	36	24,192	AC	2	R	9/24/2007	74
CROUSE DR	6420	SAMPSON	ANSELMO	643	40	25,720	AC	2	R	7/15/2011	81
CROWN RANCH RD	607	CLEVELAND	RANDALL RANCH	1,381	33	45,573	AC	2	R	9/30/2007	77
CROWN RANCH RD	6527	RANDALL RANCH	END	2,482	15	37,230	AC	2	R	9/30/2007	55
CROWN VIEW DR	3138	BERN	DAWN RIDGE	944	32	30,214	AC	2	R	8/25/2011	0
CRYSTAL DOWNS DR	5393	BENNETT	BARTON CREEK	1,161	36	41,795	AC	2	R	9/24/2007	74
CRYSTAL DOWNS DR	5709	OLD WAVERLY	BENNETT	355	36	12,781	AC	2	R	8/15/2011	62



Street Name	Section ID	Beg Location	End Location	Length (ft)	Width (ft)	Area (sf)	Surface Type	# of Lanes	FC	Last Inspected Date	Current PCI
CRYSTAL DOWNS DR	5711	BELFRY	OLD WAVERLY	321	36	11,566	AC	2	R	8/15/2011	62
CRYSTAL DOWNS DR	5713	PRAIRIE DUNES	BELFRY	323	36	11,630	AC	2	R	8/15/2011	62
CRYSTAL RIDGE CL	256	CANYON CREST	END	97	34	3,283	AC	2	R	4/28/2010	55
CRYSTAL RIDGE CL	4409	END	CANYON CREST	571	32	18,285	AC	2	R	4/28/2010	53
CULLUMBER DR	3032	AMY	GREEN RIVER	207	36	7,458	AC	2	R	3/4/2009	70
CUMBERLAND ST	1104	TAYLOR	PERA	293	36	10,564	AC	2	R	11/12/1998	39
CUMBERLAND ST	1105	PERA	SANDIA	413	36	14,874	AC	2	R	8/29/2018	64
CURRY CL	4294	GINGER	END	202	36	7,285	AC	2	R	11/2/1998	52
CURRY CT	2104	PARKVIEW	GINGER	184	36	6,612	AC	2	R		68
CUSTER CI	5501	END	HOLLY SPRINGS	172	32	8,004	AC	2	R	8/15/2011	81
D ST	2714	LINCOLN	GARFIELD	357	32	11,428	AC	2	R	8/15/2011	56
D ST	2715	GARFIELD	SHERMAN	1,358	32	43,446	AC	2	R	8/15/2011	56
DAFFODIL ST	2817	WESTPARK	HIBISCUS	573	32	18,340	AC	2	R		72
DAFFODIL ST	4192	WESTPARK	END	168	34	5,712	AC	2	R		72
DAHLIA CL	4191	VIA SANTIAGO	END	304	32	9,721	AC	2	R		72
DAISY CL	4380	END	HIBISCUS	286	32	9,145	AC	2	R		72
DAKIN DR	397	WINTHROP	END	925	36	33,291	AC	2	R	8/15/2011	81
DALE CL	4237	FAIRVIEW	END	211	28	5,902	AC/AC	2	R	3/4/2009	89
DALGETY ST	5828	BRUNSTANE	SHANDWICK	274	36	9,864	AC/AC	2	R	8/15/2011	87
DALGETY ST	5830	SHANDWICK	VIA MAZATLAN	254	36	9,144	AC/AC	2	R	8/15/2011	87
DANA ST	1329	FRANCIS	GAY	251	32	8,018	AC	2	R		74
DANA ST	1330	GAY	SQUIRE	226	32	7,238	AC	2	R		74
DANA ST	1374	HACIENDA	GREENGATE	264	32	8,451	AC	2	R		74
DANA ST	1375	GREENGATE	MONTEREY	266	32	8,516	AC	2	R		74
DANA ST	1384	MONTEREY	MISSION	262	32	8,395	AC	2	R		74
DANA ST	1389	MISSION	CORONADO	265	32	8,473	AC	2	R		74
DANA ST	1390	CORONADO	RAYMOR	331	32	10,590	AC	2	R		74
DANA ST	6457	CHATAM	RAYMOR	165	36	5,940	AC	2	R	8/15/2011	81
DANA ST	6458	RAYMOR	END	291	36	12,976	AC	2	R	10/18/2007	61
DARBY ST	1991	DARTMOUTH	COVENTRY	335	35	11,720	AC	2	R	3/4/2009	82
DARTMOUTH CL	1987	DARBY	EATON	281	36	10,114	AC	2	R	3/4/2009	84
DARTMOUTH CL	1988	EATON	ESSEX	249	36	8,965	AC	2	R	3/4/2009	83
DARTMOUTH CL	1989	ESSEX	CHELSEA	252	36	9,084	AC	2	R	3/4/2009	84
DARTMOUTH CL	1990	CHELSEA	BUCHANAN	165	36	5,940	AC	2	R	3/4/2009	83
DARTMOUTH CL	4591	END	DARBY	342	32	10,945	AC	2	R	3/4/2009	84
DAVIS ST	1262	HACIENDA	MISSION	296	32	9,474	AC	2	R		76
DAVIS ST	4172	MISSION	END	114	32	3,633	AC	2	R	11/10/1998	50
DAVIS ST	4173	BURR	END	406	32	12,997	AC	2	R	3/4/2009	70
DAVRIL CL	4430	END	SMITH	381	40	15,258	AC/AC	2	R	3/4/2009	87
DAWES LN	2013	MONDALE	CALHOUN	220	36	7,929	AC	2	R	3/4/2009	84
DAWN RIDGE DR	2977	VALLEJO	KIRKWOOD	877	32	28,051	AC	2	R	3/4/2009	77
DAWN RIDGE DR	2978	AVENIDA DEL VISTA	VALLEJO	398	32	12,749	AC	2	R	3/4/2009	77
DAWN RIDGE DR	3155	CROWN VIEW	AVENIDA DEL VISTA	368	32	11,782	AC	2	R	3/4/2009	77
DAWN RIDGE DR	4384	END	CROWN VIEW	120	32	3,849	AC	2	R	3/4/2009	77
DE ANZA CL	4219	VICENTIA	END	253	32	8,099	AC	2	R	8/21/2018	45
DEADWOOD DR	3349	MEADOW	SILVERCREEK	326	36	11,736	AC	2	R	8/15/2011	81



Street Name	Section ID	Beg Location	End Location	Length (ft)	Width (ft)	Area (sf)	Surface Type	# of Lanes	FC	Last Inspected Date	Current PCI
DEADWOOD DR	3350	COWHIDE	MEADOW	307	36	11,052	AC	2	R	8/15/2011	81
DEAVER DR	3025	KRAEMER	BRONWYN	289	36	10,411	AC	2	R	3/4/2009	58
DEAVER DR	3049	BRONWYN	JONAH	1,236	36	44,478	AC	2	R	3/8/2009	74
DEBORA RAE DR	6385	MARYSA KATHRIN	TAYLOR	180	36	6,480	AC	2	R	8/15/2011	85
DEBORA RAE DR	6435	TAYLOR	WELLER	290	36	10,440	AC	2	R	8/15/2011	85
DEER HOLLOW DRIVQ	5774	MANGULAR	FOREST VIEW	485	36	17,453	AC	2	R	8/15/2011	61
DEER HOLLOW DRIVQ	5775	FOREST VIEW	GARGANCY	433	32	13,856	AC	2	R	8/15/2011	61
DEER HOLLOW DRIVQ	5776	GARGANCY	NOBLE	323	32	10,326	AC	2	R	8/15/2011	61
DEERCREEK DR	5637	RIVERVIEW	TABER	186	36	6,696	AC	2	R		62
DEL NORTE DR	2215	TERMINO	BALBOA	1,865	32	59,685	AC	2	R		77
DEL NORTE DR	2216	BALBOA	HERMOSA	297	32	9,497	AC	2	R		77
DEL NORTE DR	2217	HERMOSA	VERDUGO	916	32	29,320	AC	2	R		77
DELANCY LN	4035	DUNBARTON	FAIRBANKS	570	36	20,510	AC	2	R		56
DELILAH ST	1713	SAMPSON	ELISE	366	40	14,657	AC	2	R	3/8/2009	44
DELILAH ST	1714	ELISE	DELILAH	570	40	22,808	AC	2	R	3/8/2009	55
DELILAH ST	1715	CORPORATE TERRACE	DELILAH	1,855	40	74,185	AC	2	R	3/8/2009	63
DENINGER CI	6351	END	MAPLE	571	40	25,340	AC	2	R	11/15/2011	81
DEPOT DR	4433	END	RAILROAD	143	34	4,851	AC	2	R	3/8/2009	16
DERBY ST	5791	BUENA VISTA	DIXON	721	36	25,956	AC/AC	2	R	8/15/2011	87
DEVONSHIRE DR	1831	PORTSMITH	YORKSHIRE	210	32	6,730	AC	2	R	8/15/2011	56
DEVONSHIRE DR	630	END	PORTSMITH	351	36	12,649	AC	2	R	11/3/1998	59
DIAMOND VIEW CL	2955	WILDERNESS	CANYON CREST	828	36	29,811	AC	2	R	4/28/2010	77
DIAMOND VIEW CL	4414	END	WILDERNESS	162	36	5,844	AC	2	R	11/6/1998	66
DIANNE DR	3722	CALIFORNIA	CHEROKEE	936	36	33,710	AC	2	R		68
DICKINSON LN	2483	CORNERSTONE	HEMINGWAY	595	32	19,040	AC/AC	2	R	11/15/2011	89
DILL CL	4527	END	CORIANDER	172	32	5,517	AC	2	R		59
DIXON WY	5792	DERBY	MAYANO	346	36	12,456	AC/AC	2	R	8/15/2011	87
DOGWOOD DR	3098	JUNIPER	AMBER	291	36	10,465	AC	2	R	3/4/2009	77
DOGWOOD DR	3100	AMBER	BAYBERRY	1,026	36	36,926	AC	2	R	3/4/2009	73
DOHENY CL	5704	END	SEDLOCK	68	73	7,464	AC	2	R		62
DOHERTY ST	2352	GRANITE	CITY LIMITS - BUCHANAN	261	40	10,423	AC	2	R	3/8/2009	89
DOMINGUEZ RANCH RD	3107	GREEN RIVER	SAN PONTE	1,512	42	63,487	AC	2	R	4/28/2010	47
DOMINGUEZ RANCH RD	3108C	SAN PONTE	MOUNT SERENATA	521	36	18,752	AC	2	R	8/15/2011	70
DOMINGUEZ RANCH RD	3115	MOUNT SERENATA	MOUNT PALMAS	1,395	36	50,232	AC	2	R	4/28/2010	61
DOMINGUEZ RANCH RD	3116	MOUNT PALMAS	MOUNT TESORO	335	36	12,053	AC	2	R	4/28/2010	77
DOMINGUEZ RANCH RD	3117	MOUNT TESORO	MOUNT ELENA	306	36	10,998	AC	2	R	4/28/2010	77
DON LUIS CL	4271	AZTEC	END	208	32	6,665	AC	2	R		41
DONATELLO DR	3597	BELVEDERE	GALATEA	748	36	26,921	AC	2	R		67
DONATELLO DR	3609	GALATEA	HEARST	1,361	36	49,005	AC	2	R		67
DORCHESTER CL	4310	BRITTANY	END	313	32	10,013	AC	2	R	3/4/2009	84
DOUGLAS WAY	5760	END	STEIN	324	36	14,164	AC	2	R	8/15/2011	62
DOUGLAS WAY	5761	STEIN	STUART	279	36	10,044	AC	2	R	8/15/2011	62
DOUGLAS WAY	5762	STUART	WIGEON	284	36	10,224	AC	2	R	8/15/2011	62
DOUGLAS WAY	5764	WIGEON	END	364	36	15,604	AC	2	R	8/15/2011	62
DOVE CL	302	END	APPLGATE	234	36	8,419	AC	2	R		72
DOVE CT	2966	ADOBE	ONTARIO	725	37	26,810	AC	2	R	3/4/2009	77



Street Name	Section ID	Beg Location	End Location	Length (ft)	Width (ft)	Area (sf)	Surface Type	# of Lanes	FC	Last Inspected Date	Current PCI
DOVE CT	2969	ONTARIO	ADOBE	753	37	27,870	AC	2	R	11/10/1998	59
DOVE ST	2970	APPLEGATE	ONTARIO	284	37	10,511	AC	2	R	3/8/2009	77
DOVER CL	4238	FAIRVIEW	END	266	28	7,439	AC/AC	2	R	3/8/2009	89
DOVERWOOD ST	2417	GREENVIEW	FAIRVIEW	558	36	20,090	AC/AC	2	R	3/8/2009	89
DOWNING CT	4381	END	CHALGROVE	244	32	7,812	AC	2	R	9/25/2011	0
DOWNS WY	6612	MAGNOLIA	END	190	70	13,300	AC	2	R	10/2/2007	60
DRAKE ST	3300	FLORENCE	NINA	603	36	21,725	AC	2	R	8/15/2011	85
DREAMSICLE WY	5822	JUST RIGHT	CHASE	232	30	6,960	AC	2	R		77
DRIFTWOOD ST	2428	GREENBRIAR	MELROSE	1,076	32	34,417	AC	2	R	3/8/2009	89
DUBRINA WY	4959	PANTHER	MOUNTAIN GATE	193	36	6,946	AC	2	R		67
DUNBARTON WY	4030	DUNCAN	DELANCY	293	36	10,552	AC	2	R		56
DUNCAN WY	4029	DUNBARTON	MIDDLEBURG	876	36	31,521	AC	2	R		56
DUNCAN WY	4031	CATHEDRAL	DUNBARTON	325	36	11,700	AC	2	R		56
DUNCAN WY	4032	PLANTATION	CATHEDRAL	515	36	18,544	AC	2	R		56
DUNCAN WY	4033	LOCKED GATE	PLANTATION	225	36	8,100	AC	2	R		56
DUNCAN WY	4064	NELSON	HOWE	299	10	2,986	ST	2	R		71
DUNCAN WY	4066	HOWE	LOCKED GATE	590	12	7,080	GRAVEL	2	R		
DUNSMUIR CL	782	END	LARCHWOOD	444	36	18,485	AC	2	R	10/3/2007	79
DUNSMUIR CL	783	LARCHWOOD	LARCHWOOD	23	36	828	AC	2	R	11/9/2007	75
DUPONT ST	4323	SAMPSON	END	452	36	16,288	AC	2	R	3/8/2009	71
DURAZNO ST	1106	PERA	SANDIA	416	36	14,965	AC	2	R	11/12/1998	49
DUXBURY CI	6542	ELYSIA	END	659	36	26,224	AC	2	R	8/15/2011	81
DYER WY	3459	VIA SANTIAGO	MILLER	138	32	4,410	AC/AC	2	R	3/11/2009	86
DYER WY	3460	MILLER	HUNT	225	32	7,215	AC/AC	2	R	3/11/2009	60
DYER WY	3461	HUNT	WILLITS	343	32	10,963	AC/AC	2	R	3/11/2009	60
DYLAN CL	4588	END	GRIFFIN	147	32	4,689	AC	2	R	3/4/2009	82
DYLAN DR	2043	GRIFFIN	MONDALE	741	32	23,698	AC	2	R	3/4/2009	84
E CHASE DR	5816	ALPS	DREAMSICLE	216	36	7,776	AC	2	C	2/8/2012	83
E CHASE DR	6607	THACKER	JAMES	298	30	8,940	AC	2	C	2/8/2012	83
E FOOTHILL PK	6133	TAMARISK	TEDDY BEAR	1,062	35	37,170	AC	2	A	8/22/2018	94
E FOOTHILL PK	6234	TEDDY BEAR	CITY LIMIT	408	62	25,296	AC	4	A	8/22/2018	94
E FOOTHILL PK	709	CALIFORNIA	TAMARISK	949	30	28,470	AC	2	A	8/22/2018	94
E HARRISON ST	6695	JOY	LEROY	572	40	22,880	AC	2	R	10/30/2007	62
E ONTARIO AV	6456	SUMMERSET	VESPER	455	73	33,215	AC	2	R	10/18/2007	48
E ORANGE HEIGHTS LN	5498	MAIN	HOLLY SPRINGS	455	36	16,380	AC	2	R	8/15/2011	81
E SIXTH ST	6515	CARDIFF	MAGNOLIA	2,290	60	137,400	AC	2	A	8/29/2018	65
E ST	4616	END	SHERMAN	972	32	31,117	AC	2	R	8/15/2011	56
EAGLE GLEN PK	5386	BEDFORD CANYON	MASTERS	1,344	48	64,489	AC	2	C	10/15/2018	72
EAGLE GLEN PK	5387	MASTERS	CASTLEPEAK	1,629	54	87,977	AC	2	C	10/15/2018	67
EAGLE GLEN PK	5388	BENNETT	RIVIERA	1,693	45	76,198	AC	2	C	10/15/2018	75
EAGLE GLEN PK	5527	CASTLEPEAK	BENNETT	410	55	22,552	AC	2	C	10/15/2018	73
EAGLE GLEN PK	5595	15 SOUTH BOUND RAMP	BEDFORD CANYON	775	60	46,487	AC	2	A	10/15/2018	95
EAGLE GLEN PK	5596	15 NORTH BOUND RAMP	15 SOUTH BOUND RAMP	1,278	25	31,957	AC	2	A	10/15/2018	78
EAGLE GLEN PK	5651	RIVIERA	FAIRWAY	834	44	36,701	AC	2	C	10/15/2018	84
EAGLE GLEN PK	5698	FAIRWAY	RALPHS	430	44	18,932	AC	2	R	8/15/2011	81
EAGLE GLEN PK	5699	RALPHS	RYDER CUP	569	44	25,039	AC	2	R	8/15/2011	81





Street Name	Section ID	Beg Location	End Location	Length (ft)	Width (ft)	Area (sf)	Surface Type	# of Lanes	FC	Last Inspected Date	Current PCI
EAGLE GLEN PK	5752	RYDER CUP	END	681	36	27,016	AC	2	R	2/9/2012	81
EAGLEROCK DR	5624	TRAILVIEW	MOUNTAIN GROVE	335	36	12,070	AC	2	R		62
EAGLEROCK DR	5626	NIGHT HAWK	TRAILVIEW	264	36	9,516	AC	2	R		62
EAGLEROCK DR	5628	RIVERBED	NIGHT HAWK	257	36	9,269	AC	2	R		62
EARL ST	3231	INDEPENDENCE	PEACOCK	319	36	11,472	AC	2	R	3/8/2009	64
EARL ST	3232	IRONSIDES	INDEPENDENCE	307	35	10,739	AC	2	R	11/3/1998	68
EARL ST	3233	PATRIOT	IRONSIDES	233	36	8,397	AC	2	R	3/4/2009	73
EATON ST	1982	PROMENADE	ASTORIA	193	36	6,939	AC/AC	2	R	12/29/1998	87
EATON ST	1983	COVENTRY	PROMENADE	192	40	7,664	AC/AC	2	R	3/4/2009	87
EATON ST	1992	DARTMOUTH	COVENTRY	401	40	16,028	AC/AC	2	R	3/4/2009	87
EATON ST	1995	HAMPSHIRE	DARTMOUTH	265	40	10,602	AC/AC	2	R	3/4/2009	87
EATON ST	1996	MANCHESTER	HAMPSHIRE	263	40	10,502	AC	2	R	3/4/2009	84
EATON ST	1997	PEMBROKE	MANCHESTER	265	40	10,618	AC	2	R	3/4/2009	84
EATON ST	1998	ROCHESTER	PEMBROKE	243	40	9,732	AC	2	R	3/4/2009	84
EATON ST	1999	WIMBLETON	ROCHESTER	267	40	10,681	AC	2	R	3/4/2009	84
EDENWILD LN	5670	SPYGLASS	FAIRWAY	729	36	26,229	AC	2	R	8/15/2011	62
EDGEWATER CL	5412	SANDTRAP	END	414	36	17,414	AC	2	R		62
EIGHTH ST	A1564	FULLER	GRAND	311	32	9,949	AC	2	C	1/28/2012	81
EIGHTH ST	B1565C	VICTORIA	FULLER	1,139	30	34,174	AC	2	C	1/28/2012	81
EIGHTH ST	C1568C	MAIN	VICTORIA	746	30	22,752	AC	2	C	1/28/2012	82
EIGHTH ST	D1133C	MAIN	SHERIDAN	1,145	33	35,502	AC	2	C	1/23/2012	92
EIGHTH ST	E1004C	SHERIDAN	GRAND	1,058	30	31,739	AC/AC	2	C	1/23/2012	79
EIGHTH ST	F1001	GRAND	VICENTIA	524	30	15,715	AC	2	C	9/25/2017	94
EIGHTH ST	G951	VICENTIA	BUENA VISTA	720	26	18,723	AC	2	C	9/25/2017	94
EIGHTH ST	H2762	BUENA VISTA	HARRIS	681	27	18,395	AC	2	C	9/25/2016	92
EIGHTH ST	I2759C	HARRIS	LINCOLN	1,038	30	31,136	AC	2	C	8/27/2018	64
EIGHTH ST	J2728	LINCOLN	GRANT	690	34	23,452	AC	2	R	11/9/1998	57
EIGHTH ST	K2727	GRANT	SHERMAN	988	30	29,632	AC	2	R	11/9/1998	46
EIGHTH ST	L4198	SHERMAN	END	391	30	11,729	AC	2	R		76
EL CAMINO AV	1728	SIXTH	CORONA POINTE	624	49	30,576	AC	2	C	1/22/2012	57
EL CAMINO AV	6460	SHOPPING CENTER	MAGNOLIA	487	60	29,220	AC	2	C	8/15/2011	71
EL CAMINO AV	6462	CORONA POINTE	CARLY	248	48	11,904	AC	2	C	9/29/2007	72
EL CAMINO AV	6716	CARLY	SHOPPING CENTER	300	60	18,000	AC	2	C	8/15/2011	71
EL DORADO DR	5401	PINE VALLEY	CASTLE PINES	621	36	22,340	AC	2	R		62
EL DORADO DR	5403	CASTLE PINES	MASTERS	190	36	6,841	AC	2	R	9/26/2007	72
EL SOBRANTE RD	1512	CIRCLE CITY	MAGNOLIA	1,451	56	81,240	AC	5	A	1/22/2012	70
EL SOBRANTE RD	1686	SIXTH	SIXTH	61	61	3,699	AC/AC	2	A	10/21/1998	80
EL SOBRANTE RD	1687	QUARRY	SIXTH	523	36	18,823	AC	2	R	8/27/2018	85
EL SOBRANTE RD	1729	SIXTH	CIRCLE CITY	2,013	57	114,718	AC	2	A	1/22/2012	73
EL SOBRANTE RD	5025	WEBB	QUARRY	478	36	17,202	AC	2	R	11/18/2011	75
EL TORO CL	4368	END	VALLEJO	240	32	7,686	AC	2	R	8/21/2018	45
ELDERWOOD DR	2928	THISTLEWOOD	PEPPERWOOD	87	38	3,304	AC	2	R		66
ELDERWOOD DR	2929	BLOOMFIELD	THISTLEWOOD	150	36	5,414	AC	2	R	3/4/2009	75
ELDERWOOD DR	2930	WHITEOAK	BLOOMFIELD	302	36	10,889	AC	2	R	3/4/2009	77
ELDERWOOD DR	2931	REDROCK	WHITEOAK	152	34	5,153	AC	2	R	3/4/2009	76
ELDERWOOD DR	2932	TANGLEWOOD	REDROCK	185	37	6,842	AC	2	R	3/4/2009	75



Street Name	Section ID	Beg Location	End Location	Length (ft)	Width (ft)	Area (sf)	Surface Type	# of Lanes	FC	Last Inspected Date	Current PCI
ELEVENTH ST	1040	MAIN	WASHBURN	366	32	11,716	AC/AC	2	R		68
ELEVENTH ST	1041	WASHBURN	BELLE	387	32	12,391	AC/AC	2	R		68
ELEVENTH ST	1052	MERRILL	VICENTIA	1,208	28	33,818	AC	2	R		64
ELEVENTH ST	1541	MAIN	RAMONA	363	32	11,605	AC	2	R		74
ELEVENTH ST	1542	RAMONA	VICTORIA	391	29	11,338	AC	2	R	3/4/2009	77
ELISE WY	4324	DELILAH	END	330	38	12,546	AC	2	R	10/30/1998	59
ELIZABETH LN	2598	JENKS	RAILROAD	464	36	16,693	AC	2	R	3/4/2009	71
ELKER RD	6676	TRUDY	BURRERO	1,538	36	55,368	AC	2	R	4/15/2011	80
ELKER RD	6689	BURRERO	END	110	36	3,960	AC	2	R	4/15/2013	84
ELLINGTON DR	2444	OXFORD	CORYDON	459	36	16,541	AC/AC	2	R	3/8/2009	89
ELLINGTON DR	2464	CORYDON	CORNERSTONE	194	35	6,807	AC/AC	2	R	8/15/2011	89
ELLINGTON DR	2466	CORNERSTONE	CARRIAGE	793	35	27,751	AC/AC	2	R	8/15/2011	89
ELLIOT DR	1793	BEGLEY	EVANSTON	274	36	9,850	AC	2	R	8/15/2011	57
ELLIOT DR	1794	EVANSTON	ABERDEEN	273	36	9,833	AC	2	R	8/15/2011	57
ELM CL	4152	BIRCH	END	71	54	3,833	AC	2	R	3/4/2009	67
ELM ST	1735	ACACIA	REDWOOD	294	32	9,420	AC	2	R	3/4/2009	64
ELM ST	1736	REDWOOD	ASPEN	297	32	9,502	AC	2	R	3/4/2009	64
ELM ST	1737	ASPEN	BIRCH	312	32	9,986	AC	2	R	3/4/2009	73
ELMHURST ST	2556	GREENBRIAR	GRANADA	1,242	33	40,981	AC	2	R	3/4/2009	85
ELYSIA ST	6392	FOUR KINGS	WEXFORD	204	30	6,120	AC	2	R	8/15/2011	81
ELYSIA ST	6394	WEXFORD	AMETHYST	517	30	15,510	AC	2	R	8/15/2011	81
ELYSIA ST	6399	CASHEL	FOUR KINGS	157	36	5,652	AC	2	R	8/15/2011	81
ELYSIA ST	6400	BONSAI	CASHEL	241	36	8,676	AC	2	R	8/15/2011	81
ELYSIA ST	6401	ATHLONE	BONSAI	157	36	5,652	AC	2	R	8/15/2011	81
ELYSIA ST	6402	FOOTHILL	ATHLONE	180	37	6,660	AC	2	R	8/15/2011	81
ELYSIA ST	6541	FOOTHILL	DUXBURY	229	40	9,160	AC	2	R	8/15/2011	81
ELYSIA ST	6543	DUXBURY	OVERLAND	306	40	12,240	AC	2	R	8/15/2011	81
ELYSIA ST	6547	OVERLAND	HUNTFIELD	440	38	16,720	AC	2	R	8/15/2011	81
EMERALD ST	1207	BURR	ZIRCON	173	32	5,539	AC	2	R		72
EMERALD ST	2783	TOPAZ	BURR	794	32	25,412	AC	2	R		72
EMERSON DR	3218	GLEASON	BORDER	688	40	27,502	AC	2	R		72
EMERSON DR	3219	MESQUITE	GLEASON	583	40	23,303	AC	2	R		72
EMERSON DR	746	END	MESQUITE	201	40	8,047	AC	2	R	3/4/2009	77
EMORY ST	3559	BARROW	UPPER	243	36	8,756	AC	2	R		71
ENCANTO ST	1892	KELLOGG	HUDSON	1,723	36	62,011	AC	2	R		66
ENTERPRISE CT	2644	POMONA	ENTERPRISE	538	40	21,538	AC	2	R	6/25/2017	38
ENTERPRISE CT	2645	ENTERPRISE	SHERMAN	652	40	26,092	AC	2	R	8/29/2018	55
ERICK DR	1790	RIMPAU	ABERDEEN	717	36	25,822	AC	2	R	8/15/2011	57
ESPERANZA DR	2123	CASANDRA	AZTEC	526	32	16,831	AC	2	R		41
ESSEX ST	1993	DARTMOUTH	COVENTRY	463	36	16,677	AC	2	R	3/4/2009	82
ESTHER DR	1169	BUENA VISTA	CONEJO	715	36	25,743	AC	2	R		64
ESTRADO CL	353	PAJERO	END	279	36	10,060	AC	2	R	3/8/2009	69
ESTRADO DR	3433	KROONEN	SONORA	245	36	8,814	AC	2	R	3/8/2009	58
ESTRADO DR	3434	SONORA	CASITAS	267	36	9,625	AC	2	R	3/8/2009	67
ESTRADO DR	3435	CASITAS	PAJERO	278	36	9,991	AC	2	R	3/8/2009	68
EUCLYPTUS AV	1480	SYCAMORE	ACACIA	295	34	10,029	AC	2	R	3/8/2009	68



Street Name	Section ID	Beg Location	End Location	Length (ft)	Width (ft)	Area (sf)	Surface Type	# of Lanes	FC	Last Inspected Date	Current PCI
EUREKA CL	4194	TURQUOISE	END	130	36	4,675	AC	2	R	3/8/2009	70
EUREKA ST	2811	CITRON	TURQUOISE	784	36	28,227	AC	2	R	11/4/1998	46
EUREKA ST	6595	AMARYLLIS	LAVENDAR	220	36	7,920	AC	2	R	8/15/2011	81
EUREKA ST	6596	WATERLEAF	AMARYLLIS	322	36	11,592	AC	2	R	8/15/2011	81
EUREKA ST	6597	HYACINTH	WATERLEAF	310	36	11,160	AC	2	R	8/15/2011	81
EVANSTON CL	4136	ELLIOT	END	476	32	15,245	AC	2	R	8/15/2011	57
EVENING STAR CL	4898	VIEWPOINTE	END	26	10	260	AC	2	R	8/15/2011	81
EVEREST WY	3515	ANDES	HIMALAYA	438	36	15,755	AC	2	R		67
EVERGREEN LN	1416	ALDER	SEQUOIA	281	36	10,123	AC	2	R	3/4/2009	77
EVERGREEN LN	1419	SEQUOIA	ASPEN	297	36	10,681	AC	2	R	3/4/2009	75
EVERGREEN LN	1420	ASPEN	COTTONWOOD	284	36	10,225	AC	2	R	3/5/2009	73
EVERGREEN LN	4343	END	ALDER	146	36	5,249	AC	2	R	3/5/2009	76
FAIR ISLE CT	5659	TAMARON	SPYGLASS	515	36	21,035	AC	2	R	8/15/2011	62
FAIRBANKS ST	2009	CALHOUN	PROMENADE	892	36	32,101	AC	2	R	3/5/2009	70
FAIRBANKS ST	4036	DELANCY	GEORGETOWN	220	36	7,918	AC/AC	2	R		87
FAIRMONT DR	2823	COYOTE	WILLOWSRING	696	32	22,265	AC	2	R	8/15/2011	39
FAIRMONT DR	2829	WILLOWSRING	MAYFAIR	240	37	8,870	AC	2	R	3/8/2009	65
FAIRMONT DR	2830	MAYFAIR	REGENT	360	37	13,309	AC	2	R	3/8/2009	67
FAIRMONT DR	3424	BILTMORE	CITRON	154	27	4,168	AC	2	R	3/8/2009	69
FAIRMONT DR	3454	REGENT	BILTMORE	591	26	15,357	AC	2	R	3/8/2009	72
FAIRVIEW DR	2409	COUNTRY CLUB	CANYON	654	40	26,146	AC/AC	2	R	8/15/2011	89
FAIRVIEW DR	2410	CANYON	DALE	304	40	12,179	AC/AC	2	R	9/29/2016	91
FAIRVIEW DR	2411	DALE	HILLCREST	147	40	5,865	AC/AC	2	R	3/13/2009	89
FAIRVIEW DR	2412	HILLCREST	DOVER	155	40	6,200	AC/AC	2	R	3/13/2009	89
FAIRVIEW DR	2413	DOVER	DOVERWOOD	117	41	4,797	AC/AC	2	R	3/13/2009	89
FAIRVIEW DR	2414	DOVERWOOD	CATHERINE	253	40	10,130	AC/AC	2	R	3/13/2009	89
FAIRVIEW DR	2429	CATHERINE	FERNWOOD	338	40	13,509	AC/AC	2	R	3/13/2009	89
FAIRVIEW DR	2430	FERNWOOD	JASMINE	305	40	12,218	AC/AC	2	R	3/13/2009	89
FAIRVIEW DR	2431	JASMINE	TRENTON	179	40	7,173	AC/AC	2	R	3/13/2009	89
FAIRVIEW DR	2432	TRENTON	OLEANDER	104	37	3,849	AC/AC	2	R	3/13/2009	89
FAIRVIEW DR	2433	OLEANDER	OXFORD	307	41	12,576	AC/AC	2	R	3/13/2009	89
FAIRVIEW DR	2461	OXFORD	CORYDON	334	40	13,364	AC/AC	2	R	3/13/2009	89
FAIRWAY	5668	END	VANDAGRIFF	103	62	8,886	AC/AC	2	R	8/15/2011	89
FAIRWAY	5669	VANDAGRIFF	EDENWILD	1,612	40	64,496	AC/AC	2	R	8/15/2011	89
FAIRWAY	5674	EDENWILD	SIGNATURE	831	40	33,243	AC/AC	2	R	8/15/2011	89
FAIRWAY	5675	SIGNATURE	EAGLE GLEN	216	40	8,646	AC/AC	2	R	8/15/2011	89
FAITH ST	5566	SNOWBIRD	GRAPEVINE	307	36	11,067	AC	2	R	10/11/2007	83
FAITH ST	5573	CITRUS	PEARWOOD	195	36	7,019	AC	2	R	10/11/2007	82
FAITH ST	5574	PEARWOOD	SNOWBIRD	419	36	15,100	AC	2	R	10/11/2007	83
FALCON CL	400	MABEY CANYON	END	176	20	3,519	AC	2	R	3/5/2009	75
FALLBROOK DR	2573	LINCOLN	BLOSSOM HILL	194	36	6,990	AC	2	R	3/8/2009	83
FALLBROOK DR	2574	BLOSSOM HILL	LAKEVIEW	265	36	9,543	AC	2	R	3/8/2009	81
FALLBROOK DR	2575	LAKEVIEW	BROOKWOOD	654	36	23,554	AC	2	R	3/8/2009	82
FALLBROOK DR	4448	BROOKWOOD	END	70	59	4,109	AC	2	R	3/8/2009	85
FALLENLEAF DR	3021	SMOKETREE	CINNAMON	257	36	9,238	AC	2	R	3/5/2009	75
FALLENLEAF DR	3022	CINNAMON	CRANBERRY	286	36	10,307	AC	2	R	3/5/2009	73



Street Name	Section ID	Beg Location	End Location	Length (ft)	Width (ft)	Area (sf)	Surface Type	# of Lanes	FC	Last Inspected Date	Current PCI
FALLENLEAF DR	3023	CRANBERRY	SUGARBERRY	309	36	11,110	AC	2	R	3/5/2009	75
FALLENLEAF DR	3024	SUGARBERRY	HONEYWOOD	205	36	7,368	AC	2	R	3/5/2009	75
FANNING CI	6673	END	CORBET	81	67	7,927	AC	2	R	4/15/2013	84
FARGO CL	4124	CONESTOGA	END	227	36	8,157	AC	2	R		70
FARIGLEN PL	5644	BELRIDGE	PARKGATE	533	36	19,192	AC	2	R		62
FARIGLEN PL	5647	PARKGATE	ANDREW	459	36	16,509	AC	2	R		62
FEATHER PEAK DR	5370	HILGARD	BEAR PASS	779	40	31,160	AC	2	R		71
FEATHER PEAK DR	5371	RAFFERTY	HILGARD	328	40	13,135	AC	2	R		71
FEATHER PEAK DR	5372	MALAGA	RAFFERTY	3,295	40	131,800	AC	2	R		71
FENNEL DR	2117	SAFFRON	CELERY	569	36	20,493	AC	2	R		59
FENNEL DR	2118	PARKVIEW	SAFFRON	185	36	6,660	AC	2	R	11/2/1998	68
FERNLEAF LN	1919	GILBERT	PETUNIA	525	36	18,900	AC	2	R		67
FERNLEAF LN	1926	PETUNIA	PANSY	271	36	9,761	AC	2	R		67
FERNLEAF LN	3686	PANSY	GERANIUM	261	36	9,392	AC	2	R		67
FERNWOOD CL	4240	FAIRVIEW	END	169	32	5,394	AC/AC	2	R	3/8/2009	89
FERRINGTON DR	2441	TRENTON	CORYDON	646	36	23,246	AC	2	R	3/8/2009	59
FIFTH ST	1588	RAMONA	VICTORIA	387	37	14,320	AC	2	R		74
FIFTH ST	1589	VICTORIA	HOWARD	387	26	10,072	AC	2	R		74
FIFTH ST	1590	HOWARD	JOY	375	27	10,129	AC	2	R		74
FIFTH ST	1591	JOY	FULLER	375	27	10,128	AC	2	R		74
FIFTH ST	1592	FULLER	GRAND	408	27	11,013	AC	2	R		74
FIFTH ST	2717	SIERRA VISTA	LINCOLN	857	40	34,296	AC	2	R		68
FIFTH ST	4331	RIMPAU	END	485	20	9,697	AC/AC	2	R		68
FIFTH ST	4441	END	SIERRA VISTA	681	32	21,786	AC	2	R		68
FIFTH ST	964	MAIN	BELLE	403	36	14,506	AC/AC	2	R		68
FIFTH ST	973	BELLE	SHERIDAN	387	27	10,441	AC/AC	2	R		68
FIFTH ST	974	SHERIDAN	MERRILL	374	27	10,090	AC/AC	2	R		68
FIFTH ST	975	MERRILL	CRAWFORD	379	26	9,849	AC/AC	2	R		68
FILBERT ST	1525	SPRUCE	FORD	324	32	10,363	AC	2	R	3/12/2009	62
FILBERT ST	1526	CIRCLE CITY	SPRUCE	702	32	22,455	AC	2	R	8/27/2018	54
FILBERT ST	1734	FORD	FRANCIS	322	32	10,289	AC	2	R	3/12/2009	47
FILBERT ST	4156	FRANCIS	END	146	32	4,685	AC	2	R	8/15/2011	56
FIR ST	3430	MAHOGANY	BOTTLEBRUSH	471	36	16,952	AC	2	R	3/8/2009	70
FIR ST	3431	BOTTLEBRUSH	KROONEN	287	36	10,326	AC	2	R	3/8/2009	74
FLAG PIN DR	5416	BIRDIE	PUTTING GREEN	370	36	13,314	AC	2	R		62
FLETCHER DR	5381	END	MALAGA	273	36	9,839	AC	2	R	9/27/2007	75
FLINT ST	5671	SPYGLASS	RIVENDEL	352	36	12,664	AC	2	R	8/15/2011	62
FLORA SPEIGEL WY	4997	SANTANA	COUNTRY MANOR	201	36	7,247	AC	2	R		69
FLORA SPIEGEL WY	1870	COUNTRY MANOR	MOUNTAIN SHADOWS	412	36	14,819	AC	2	R		69
FLORAL PARK ST	4908	JT EISLEY	HEATHERBROOK	578	36	20,795	AC	2	R	10/3/2007	79
FLORENCE ST	3305	CORAL	DRAKE	276	36	9,927	AC	2	R	8/15/2011	85
FLORENCE ST	3306	DRAKE	VERANDA	296	36	10,668	AC	2	R	8/15/2011	85
FLORENCE ST	3307	VERANDA	OAK	172	36	6,186	AC	2	R	8/15/2011	85
FLORENCE ST	3308	OAK	LANCASTER	175	36	6,292	AC	2	R	8/15/2011	85
FLOYD DR	5517	WILLOWBLUFF	RIVERIA	225	36	8,106	AC	2	R		62
FLOYD DR	5523	CASTLEPEAK	WILLOWBLUFF	1,268	36	45,654	AC	2	R		62



Street Name	Section ID	Beg Location	End Location	Length (ft)	Width (ft)	Area (sf)	Surface Type	# of Lanes	FC	Last Inspected Date	Current PCI
FOLSON CI	6671	END	RAWLEY	409	30	12,270	AC	2	R	4/15/2013	84
FOOTHILL PK	3535	GREEN	ADWICK	848	62	52,588	AC	4	A	10/16/2018	81
FOOTHILL PK	3541	ADWICK	MONTICELLO	1,130	59	66,660	AC	4	A	10/16/2018	82
FOOTHILL PK	3542	MONTICELLO	RIDGECREST	1,176	59	69,401	AC	4	A	10/16/2018	85
FOOTHILL PK	3560	MAIN	TAYLOR	1,597	63	100,602	AC	4	A	10/17/2018	81
FOOTHILL PK	3561	TAYLOR	HIGHGROVE	727	58	42,155	AC	4	A	10/17/2018	75
FOOTHILL PK	3562	HIGHGROVE	KENTFIELD	1,835	58	106,412	AC	4	A	10/17/2018	78
FOOTHILL PK	3563	KENTFIELD	LINCOLN	892	60	53,538	AC	2	A	10/17/2018	77
FOOTHILL PK	3679	RIDGECREST	FULLERTON	1,521	59	89,712	AC	2	A	10/16/2018	83
FOOTHILL PK	3681	FULLERTON	WISTERIA	1,298	60	77,862	AC	4	A	10/16/2018	80
FOOTHILL PK	3697	WISTERIA	RIMPAU	1,375	60	82,516	AC	4	A	10/16/2018	73
FOOTHILL PK	3785	RIMPAU	COUNTRYSIDE	1,425	59	84,071	AC	4	A	10/16/2018	79
FOOTHILL PK	3786	COUNTRYSIDE	CALIFORNIA	776	59	45,806	AC	4	A	10/16/2018	79
FOOTHILL PK	3800	END	CHASE DR	750	72	54,000	AC	4	A	8/20/2018	94
FOOTHILL PK	3805	CHASE DR	BORDER AVE	2,500	62	155,000	AC	4	A	8/20/2018	94
FOOTHILL PK	3810	BORDER AVE	MABEY CYN RD	1,150	72	82,800	AC	4	A	8/20/2018	94
FOOTHILL PK	3815	MABEY CYN RD	BRIDGE 56C0635R	3,800	62	235,600	AC	4	A	6/17/2017	90
FOOTHILL PK	3820	BRIDGE 56C0635R	PASEO GRANDE	1,200	62	74,400	AC	4	A	8/20/2018	94
FOOTHILL PK	5732	MAIN	GREEN	618	65	40,172	AC	2	A	10/16/2018	80
FOOTHILL PK	6664	TRUDY	END	452	59	26,668	AC	2	C	2/8/2012	80
FORD ST	1306	KELLOGG	MULBERRY	331	32	10,600	AC	2	R	3/8/2009	67
FORD ST	1313	MULBERRY	LANCER	457	30	13,712	AC	2	R	3/8/2009	58
FORD ST	1314	LANCER	FULLERTON	840	30	25,209	AC	2	R	10/22/1998	77
FORD ST	1521	FULLERTON	FILBERT	1,022	32	32,698	AC	2	R	10/21/1998	77
FORD ST	1522	FILBERT	FILBERT	163	32	5,208	AC	2	R	10/21/1998	59
FORD ST	1523	FILBERT	RIMPAU	650	32	20,792	AC	2	R	3/8/2009	76
FOREST HIGHLANDS CL	5430	COG HILL	BLACKWOLF	850	36	30,592	AC	2	R	8/15/2011	62
FOREST HIGHLANDS CL	5431	BLACKWOLF	END	277	36	9,985	AC	2	R	8/15/2011	62
FOREST OAKS DR	5615	HALEY TALBERT	END	201	36	9,739	AC	2	R	8/15/2011	62
FOREST VIEW DR	5788	DEER HOLLOW	CLAYVILLE	826	36	29,736	AC	2	R	8/15/2011	81
FOUR KINGS ST	6390	CHASE	AMETHYST	201	36	7,236	AC	2	R	8/15/2011	81
FOUR KINGS ST	6391	AMETHYST	ELYSIA	542	36	19,512	AC	2	R	8/15/2011	81
FOURTH ST	1577	MAIN	RAMONA	517	36	18,622	AC	2	R		74
FOURTH ST	1578	RAMONA	VICTORIA	389	36	14,012	AC	2	R		74
FOURTH ST	1579	VICTORIA	HOWARD	384	36	13,834	AC	2	R		74
FOURTH ST	1580	HOWARD	JOY	375	36	13,514	AC	2	R		74
FOURTH ST	1581	JOY	FULLER	376	36	13,525	AC	2	R		74
FOURTH ST	1582	FULLER	GRAND	312	36	11,216	AC	2	R		74
FOURTH ST	965	WASHBURN	BELLE	392	36	14,100	AC/AC	2	R		68
FOURTH ST	976	CRAWFORD	GRAND	306	36	11,034	AC/AC	2	R		68
FOURTH ST	977	MERRILL	CRAWFORD	381	36	13,700	AC/AC	2	R		68
FOURTH ST	978	SHERIDAN	MERRILL	374	36	13,456	AC/AC	2	R		68
FOURTH ST	979	BELLE	SHERIDAN	386	36	13,908	AC/AC	2	R		68
FOXPLAIN RD	3082	SUMMIT VIEW	MERIDIAN	838	37	30,988	AC	2	R	3/8/2009	74
FRANCIS ST	1090	BELLE	MERRILL	689	32	22,036	AC	2	R		64
FRANCIS ST	1102	MAIN	BELLE	753	28	21,085	AC	2	R		64



Street Name	Section ID	Beg Location	End Location	Length (ft)	Width (ft)	Area (sf)	Surface Type	# of Lanes	FC	Last Inspected Date	Current PCI
FRANCIS ST	1120	VICENTIA	BUENA VISTA	724	32	23,176	AC	2	R	8/15/2011	64
FRANCIS ST	1203	BUENA VISTA	TETA	1,006	32	32,183	AC	2	R	8/15/2011	31
FRANCIS ST	1308	MULBERRY	WILLIAM	140	32	4,473	AC	2	R	8/15/2011	56
FRANCIS ST	1309	WILLIAM	LIME	284	32	9,083	AC	2	R	8/15/2011	56
FRANCIS ST	1310	LIME	LEMON	289	32	9,232	AC	2	R	8/15/2011	56
FRANCIS ST	1311	LEMON	ORANGE	285	32	9,135	AC	2	R	8/15/2011	56
FRANCIS ST	1312	ORANGE	FULLERTON	301	32	9,622	AC	2	R	8/15/2011	75
FRANCIS ST	1326	DANA	GARRETSON	980	32	31,349	AC	2	R		74
FRANCIS ST	1332	MARIE	DANA	300	32	9,586	AC	2	R		74
FRANCIS ST	1333	PAMELA	MARIE	312	32	9,977	AC	2	R		74
FRANCIS ST	1366	MAIN	PAMELA	338	32	10,809	AC	2	R		74
FRANCIS ST	1733	FILBERT	RIMPAU	838	32	26,831	AC	2	R	11/15/2012	83
FRANCIS ST	1738	FULLERTON	FILBERT	1,019	32	32,620	AC	2	R	10/21/1998	59
FRANCIS ST	4161	RIMPAU	END	137	32	4,397	AC	2	R	8/29/2018	64
FRANCIS ST	4176	MERRILL	END	136	32	4,356	AC	2	R		64
FRASER CL	366	BORDER	END	573	40	22,928	AC	2	R		72
FREEDOM DR	3263	ORCHARD	HERITAGE	316	36	11,363	AC	2	R	3/5/2009	70
FREEDOM DR	3264	HERITAGE	MANGULAR	279	36	10,056	AC	2	R	3/5/2009	73
FREEDOM DR	3265	MANGULAR	CENTENNIAL	314	36	11,318	AC	2	R	3/5/2009	74
FREEDOM DR	3266	CENTENNIAL	PATRIOT	309	36	11,118	AC	2	R	3/5/2009	75
FREMONT DR	5465	STANISLAUS	MCCALL	499	36	17,952	AC	2	R	8/15/2011	62
FRONTAGE RD	26	MERRILL	91	643	10	6,427	AC	2	R	8/15/2011	89
FRONTAGE RD	2671	GRAND	MERRILL	61	60	3,630	AC	2	R	8/15/2011	89
FRONTAGE RD	2672	MERRILL	SCHOOL	338	30	10,151	AC	2	R	3/5/2009	89
FRONTAGE RD	2871	VIA JOSEFA	SERFASE CLUB	2,460	40	98,400	AC	2	R	8/15/2011	89
FRONTAGE RD	2872	PASEO GRANDE	VIA JOSEFA	1,288	40	51,511	AC/AC	2	R	11/9/1998	95
FULLER ST	1593	FOURTH	FIFTH	373	32	11,921	AC	2	R		74
FULLER ST	1602	FIFTH	SIXTH	390	32	12,477	AC	2	R		74
FULLER ST	1606	SIXTH	SEVENTH	383	33	12,643	AC	2	R		74
FULLER ST	1607	SEVENTH	EIGHTH	372	32	11,912	AC	2	R	3/12/2009	76
FULLERTON AV	5616	HALEY TALBERT	FOOTHILL	381	60	22,860	AC	2	A	10/18/2018	76
FULLERTON AV	5643	MCMACKIN	AUTUMN	483	60	28,980	AC	2	A	10/17/2007	49
FULLERTON AV	A1496	GRAND	PARK	444	47	20,877	AC	3	C	10/26/2018	71
FULLERTON AV	B1497	PARK	BARTH	463	47	21,741	AC	3	C	10/26/2018	75
FULLERTON AV	C1498	BARTH	FORD	654	47	30,726	AC	3	C	10/26/2018	62
FULLERTON AV	D1315	FORD	FORD	192	38	7,283	AC/AC	3	C	10/26/2018	80
FULLERTON AV	D1316C	FORD	FRANCIS	328	29	9,402	AC/AC	2	C	10/26/2018	75
FULLERTON AV	E1494	FRANCIS	BEVERLY	343	36	12,344	AC	2	C	10/26/2018	71
FULLERTON AV	F1477	BEVERLY	SYCAMORE	395	46	18,189	AC	2	C	10/26/2018	74
FULLERTON AV	G1478	SYCAMORE	REDWOOD	602	60	36,124	AC	3	C	10/26/2018	68
FULLERTON AV	H1410	REDWOOD	ASPEN	314	53	16,620	AC	3	C	10/26/2018	65
FULLERTON AV	I1411	ASPEN	COTTONWOOD	328	60	19,666	AC	5	C	10/26/2018	67
FULLERTON AV	J1430	COTTONWOOD	STONE PINE	315	61	19,189	AC	5	C	10/26/2018	69
FULLERTON AV	K1428C	STONE PINE	MAGNOLIA	582	60	34,933	AC	5	C	10/26/2018	75
FULLERTON AV	L1459	MAGNOLIA	BOON	431	60	25,872	AC	5	A	10/18/2018	67
FULLERTON AV	M1740	BOON	RIDGEWOOD	1,291	60	77,469	AC	5	A	10/18/2018	80





Street Name	Section ID	Beg Location	End Location	Length (ft)	Width (ft)	Area (sf)	Surface Type	# of Lanes	FC	Last Inspected Date	Current PCI
FULLERTON AV	N1824	RIDGEWOOD	MONARCH	528	60	31,681	AC/AC	5	A	10/18/2018	81
FULLERTON AV	O1825	MONARCH	OLD TEMESCAL	426	60	25,537	AC	5	A	10/18/2018	82
FULLERTON AV	P1835	OLD TEMESCAL	PORTSMITH	564	60	33,845	AC/AC	5	A	10/18/2018	81
FULLERTON AV	Q1836	PORTSMITH	ONTARIO	398	60	23,885	AC	4	A	10/18/2018	78
FULLERTON AV	R1852	ONTARIO	AUTUMN	518	60	31,073	AC	4	A	10/18/2018	80
FULLERTON AV	S1853	AUTUMN	TABER	487	60	29,213	AC	4	A	10/18/2018	76
FULLERTON AV	T1931	TABER	SANTANA	1,000	60	60,016	AC	4	A	10/18/2018	79
FULLERTON AV	U1929	SANTANA	CHASE	1,570	60	94,176	AC	4	A	10/18/2018	78
FULLERTON AV	V1906	CHASE	APPLE BLOSSOM	1,000	60	60,030	AC	4	A	10/18/2018	78
FULLERTON AV	W1905C	APPLE BLOSSOM	FOOTHILL	702	60	42,107	AC	5	A	2/8/2012	71
FULLERTON AV	X3680	FOOTHILL	VIEWPOINTE	472	36	16,983	AC	2	C	10/18/2018	62
FULLERTON AV	Y3642	VIEWPOINTE	VALENCIA	622	36	22,390	AC	2	C	10/18/2018	74
FULLERTON AV	Z0-3628	VALENCIA	SUGAR MAPLE	551	36	19,836	AC	2	C	10/18/2018	70
FULLERTON AV	Z1-3629	SUGAR MAPLE	TRESSON TRAIL	914	36	32,901	AC	2	C	10/18/2018	78
FULLERTON AV	Z3-5547	TRESSON TRAIL	UPPER	570	40	22,787	AC	2	C	10/18/2018	78
FULLERTON AV	Z4-3671	UPPER	PLUMAS	855	36	30,786	AC	2	R	8/15/2011	73
FULLERTON AV	Z5-5597	PLUMAS	CLEVELAND	829	40	33,144	AC	2	R	8/29/2018	59
FUNSTON WY	6686	BURRERO WY	END	152	37	5,624	AC	2	R	4/15/2013	84
GAGNON CL	4189	PERA	END	191	32	6,104	AC	2	R	11/10/1998	69
GALATEA WY	3599	DONATELLO	REMBRANDT	320	36	11,534	AC	2	R		67
GALATEA WY	3607	RAPHAEL	HEARST	334	36	12,012	AC	2	R		67
GALATEA WY	3608	REMBRANDT	RAPHAEL	318	36	11,442	AC	2	R		67
GALATEA WY	3612	HEARST	UPPER	239	36	8,618	AC	2	R		71
GALISTEO ST	4965	GOLDENROD	CADIZ	265	36	9,556	AC	2	NCR -	8/20/2018	94
GALISTEO ST	4966	CADIZ	HARBOR	267	36	9,594	AC	2	NCR -	8/20/2018	94
GALISTEO ST	686	SOLANO	GOLDENROD	214	36	7,698	AC	2	NCR -	8/20/2018	94
GALLOWAY LN	6691	END PUBLIC	INVERNESS	118	36	4,248	AC	2	R	8/15/2011	81
GAMBEL DR	1889	TWINLEAF	CHERRYBARK	278	36	9,993	AC	2	R		68
GAMBEL DR	1890	CHERRYBARK	TOUMEY	264	36	9,518	AC	2	R		68
GARDEN CL	386	VIA PACIFICA	END	157	30	4,711	AC	2	R	11/3/1998	66
GARDENIA ST	4912	WILLOW PARK	CALIFORNIA	186	36	6,697	AC	2	R		70
GARETH CI	6679	RAWLEY	END	202	36	9,772	AC	2	R	4/15/2013	84
GARFIELD AV	2713	C	D	466	33	15,381	AC	2	O	8/20/2018	65
GARFIELD AV	4221	RAILROAD	END	633	32	20,261	AC	2	R	3/8/2009	48
GARGANEY DR	413	WIGEON	DEER HOLLOW	379	35	13,272	AC	2	R	3/5/2009	77
GARNET ST	2787	TOPAZ	ZIRCON	864	32	27,658	AC	2	R		72
GARRETSON AV	5701	BUCHNELL	SELKIRK	14	38	521	AC	2	R		59
GARRETSON AV	6436	C L FLEMING CI	JILLIAN ASHLEY	422	30	12,660	AC	2	R	2/3/2012	80
GARRETSON AV	A1500	GRAND	PARK	496	41	20,320	AC	2	C	10/23/2018	87
GARRETSON AV	B1304C	PARK	KELLOGG	567	41	23,246	AC	2	C	10/23/2018	88
GARRETSON AV	C1301	OLIVE	KENDALL	365	36	13,138	AC	2	C	10/23/2018	90
GARRETSON AV	D1327C	KENDALL	GAY	592	37	21,899	AC	2	C	10/23/2018	89
GARRETSON AV	E1344	GAY	RANCHO	802	42	33,681	AC	3	C	10/23/2018	86
GARRETSON AV	F1347C	RANCHO	OLD MILL	529	46	24,353	AC	2	C	10/23/2018	90
GARRETSON AV	G1362	OLD MILL	HACIENDA	268	46	12,317	AC	2	C	10/23/2018	90
GARRETSON AV	H1363C	HACIENDA	MONTEREY	528	41	21,120	AC	2	C	10/23/2018	91



Street Name	Section ID	Beg Location	End Location	Length (ft)	Width (ft)	Area (sf)	Surface Type	# of Lanes	FC	Last Inspected Date	Current PCI
GARRETSON AV	I1285	MONTEREY	BEATRICE	484	39	18,869	AC	2	C	10/23/2018	90
GARRETSON AV	J1282	BEATRICE	GARRETSON	102	40	4,090	AC	2	C	10/23/2018	90
GARRETSON AV	K1283	GARRETSON	MAGNOLIA	673	41	27,574	AC	2	C	10/23/2018	90
GARRETSON AV	L1956	SANTANA	JILLIAN ASHLEY	1,686	36	60,688	AC	2	R		69
GARRETSON AV	M5510	JILLIAN ASHLEY	JOCELYN SHELBY	823	30	24,695	AC	2	R	10/11/2007	76
GARRETSON AV	N5511	JOCELYN SHELBY	CHASE	374	30	11,213	AC	2	R	10/11/2007	76
GARRETSON AV	O1957	CHASE	MOUNT VERNON	1,233	36	44,381	AC	2	R		69
GARRETSON AV	P3526	MOUNT VERNON	PACIFIC	829	36	29,856	AC	2	R		69
GARRETSON AV	Q612	PACIFIC	END	467	36	16,828	AC	2	R		63
GARRETSON AV	R615	END	VIEWTOP	475	36	17,090	AC	2	R		66
GARRETSON AV	S3552	VIEWTOP	SELKIRK	358	36	12,900	AC	2	R		66
GARRETSON AV	T3623	SELKIRK	MANHATTAN	868	36	31,246	AC	2	R		71
GARRETSON AV	U5700	MANHATTAN	UPPER	179	39	6,986	AC	2	R	10/4/2007	71
GARRETSON CL	4167	GARRETSON	END	677	37	25,053	AC	2	R		74
GAY ST	1345	DANA	GARRETSON	999	32	31,971	AC	2	R		74
GENTLE CL	4228	NORMANDY TERRACE	END	108	43	4,625	AC	2	R	8/27/2018	47
GENTLE DR	2378	LULLABY	PEACEFUL	499	33	17,720	AC	2	R	8/21/2018	43
GENTLE DR	4457	END	LULLABY	396	33	14,754	AC	2	R	8/21/2018	42
GEORGETOWN CL	4025	NEWTON	COLUMBIA	300	36	10,817	AC	2	R		56
GEORGETOWN CL	4026	COLUMBIA	ADDICOTT	404	36	14,531	AC	2	R		56
GEORGETOWN CL	4027	MIDDLEBURG	NEWTON	426	36	15,333	AC	2	R		56
GEORGETOWN CL	4037	FAIRBANKS	MIDDLEBURG	313	36	11,276	AC	2	R		56
GEORGETOWN CL	4038	ADDICOTT	BEDFORD CANYON	878	36	31,615	AC	2	R		56
GEORGETOWN CL	5835	BENNETT	BENNETT	2	36	72	AC	2	R	10/3/2007	67
GEORGETOWN CL	603	END	FAIRBANKS	172	36	6,192	AC	2	R		56
GERANIUM WY	3685	FERNLEAF	SALEM	701	36	25,228	AC	2	R		68
GERRY CL	5026	END	SLOAN	114	28	3,190	AC	2	R		52
GILBERT AV	1917	SUMMERPLACE	CHASE	367	36	13,197	AC	2	C		51
GILBERT AV	1918	CHASE	FERNLEAF	574	36	20,677	AC	2	R		63
GILBERT AV	1928	TRAILSIDE	LA VAUGHN	271	36	9,756	AC	2	C		51
GILBERT AV	1935	CONESTOGA	TABER	333	36	12,004	AC	2	R		67
GILBERT AV	3674	CLEVELAND	HUSAIN	2,323	22	51,113	AC	2	R	8/15/2011	81
GILBERT AV	3675	HUSAIN	PRAIRIE	1,174	22	25,833	AC	2	R	8/15/2011	81
GILBERT AV	3676	PRAIRIE	JOSEPH CANYON TRAIL	720	22	15,846	AC	2	R	8/15/2011	81
GILBERT AV	3748	TABER	RIVERBED	418	36	15,037	AC	2	R		63
GILBERT AV	5422	PETER CHRISTIAN	SUMMERPLACE	397	34	13,512	AC	2	C	10/11/2007	74
GILBERT AV	5605	CARTER	PATER CHRISTIAN	189	36	6,816	AC/AC	2	C		78
GILBERT AV	5618	SANTANA	TRAILSIDE	189	36	6,803	AC	2	C	10/11/2007	48
GILBERT AV	5619	RIVERBEND	PARKGATE	431	36	15,521	AC/AC	2	R		81
GILBERT AV	5620	PARKGATE	TRAILVIEW	211	36	7,580	AC/AC	2	R		81
GILBERT AV	5621	TRAILVIEW	MOUNTAIN GROVE	299	36	10,773	AC/AC	2	R		81
GILBERT AV	5622	MOUNTAIN GROVE	SANTANA	203	36	7,299	AC/AC	2	R		81
GILBERT AV	5751	LA VAUGHN	CARTER	152	36	5,472	AC	2	C	10/11/2007	49
GILBERT AV	6364	ROMANS	MARAVILLA	790	36	28,440	AC	2	R	9/30/2007	60
GILBERT AV	6606C	CASPER	PRAIRIE	538	36	19,368	AC	2	R	8/27/2018	59
GILBERT AV	6614C	MARAVILLA	SANDRA	529	36	19,044	AC	2	R		



Street Name	Section ID	Beg Location	End Location	Length (ft)	Width (ft)	Area (sf)	Surface Type	# of Lanes	FC	Last Inspected Date	Current PCI
GILMORE DR	2289	PIKE	TETON	248	34	8,431	AC	2	R		68
GILMORE DR	2294	CORONA	ROYAL	174	32	5,563	AC	2	R		68
GILMORE DR	2295	ROYAL	WINSLOW	274	32	8,765	AC	2	R		68
GILMORE DR	2296	WINSLOW	RUSHMORE	277	32	8,869	AC	2	R		68
GILMORE DR	2297	RUSHMORE	PALOMAR	258	32	8,260	AC	2	R		68
GINGER CL	4525	END	CURRY	274	32	8,758	AC	2	R		68
GINGER LN	2105	CURRY	CARAWAY	497	36	17,874	AC	2	R		41
GINGER LN	2106	CARAWAY	THYME	191	36	6,882	AC	2	R	11/2/1998	68
GISE CL	4465	END	CORONA	379	36	13,641	AC	2	R	4/1/2013	84
GLACIER CL	4635	END	CRESTA	329	34	11,173	AC	2	R	3/8/2009	81
GLEASON ST	3221	EMERSON	BORDER	503	40	20,105	AC	2	R	12/29/1998	60
GLENBUSH CL	2917	CHICORY	GREYSTONE	255	36	9,196	AC	2	R	3/5/2009	75
GLENBUSH CL	4385	END	CHICORY	701	36	25,233	AC	2	R	3/5/2009	77
GLENHAVEN DR	1175	WOODLAWN	ONTARIO	370	32	11,831	AC	2	R		64
GLENHAVEN DR	1181	WESTPARK	GLENHAVEN	640	32	20,480	AC	2	R	11/11/1998	67
GLENSPRINGS LN	3470	GROVE	COLDSPRINGS	438	36	15,756	AC	2	R	8/15/2011	85
GLENWOOD CIRCLE	5766	WIGEON	END	336	36	14,596	AC	2	R	8/15/2011	62
GLICKMAN CT	5649	ANDREW	SANTANA	203	36	7,308	AC	2	R	10/11/2007	75
GLIDER CL	4426	END	RAILROAD	455	40	18,192	AC	2	R	3/8/2009	52
GODDARD WY	5379	WINDY RIDGE	SHEPARD CREST	357	40	14,296	AC	2	R		71
GOLDEN HARVEST DR	623A	LESTER	END	556	30	16,680	AC	2	O	8/20/2018	88
GOLDEN HARVEST DR	623B	END	END	222	14	3,108	GRAVEL	2	O		
GOLDEN HARVEST DR	623C	END	LEMON GROVE	710	16	11,360	AC	2	O	8/20/2018	88
GOLDEN MEADOW DR	3340	GUNSMOKE	SINGING WOOD	522	36	18,799	AC	2	R	8/15/2011	86
GOLDENVIEW DR	3039	MOUNTAINSIDE	SUNCREST	819	36	29,478	AC	2	R	3/8/2009	68
GRACELAND WY	3573	TULARE	REDRIVER	208	36	7,472	AC	2	R		67
GRACELAND WY	3574	KEYWEST	TULARE	302	36	10,859	AC	2	R		67
GRACELAND WY	3575	KINGSGATE	KEYWEST	149	36	5,355	AC	2	R		67
GRANADA AV	2544	AUBURNDALE	NOTTINGHAM	540	40	21,583	AC	2	R	11/18/2011	88
GRANADA AV	2545	NOTTINGHAM	ROLLING HILLS	841	40	33,643	AC	2	R	11/18/2011	88
GRANADA AV	2546	ROLLING HILLS	ELMHURST	284	40	11,358	AC	2	R	11/18/2011	88
GRANADA AV	2547	ELMHURST	COUNTRY CLUB	288	42	12,078	AC	2	R	11/18/2011	88
GRAND BL	E1-1648	SECOND	BOLLERO	500	55	27,500	AC	4	A	8/6/2018	94
GRAND BL	E2-1649	BOLLERO	SHERIDAN	315	55	17,325	AC	4	A	8/6/2018	94
GRAND BL	E3-1650	SHERIDAN	RAILROAD	605	65	39,325	AC	4	A	8/6/2018	94
GRAND BL	E4-1651	RAILROAD	MAIN	575	75	43,125	AC	5	A	8/29/2018	69
GRAND BL	EA-1652	MAIN	VICTORIA	765	76	58,164	AC	5	A	11/7/2018	72
GRAND BL	EB-1653	VICTORIA	HOWARD	422	66	27,820	AC	5	A	11/6/2018	38
GRAND BL	EC-1654	HOWARD	JOY	398	66	26,282	AC	5	A	11/6/2018	64
GRAND BL	ED-1655	JOY	SECOND	415	56	23,237	AC	5	A	11/6/2018	100
GRAND BL	EF1-1631	SECOND	THIRD	463	56	25,901	AC	5	A	11/6/2018	100
GRAND BL	EF2-1583	THIRD	FOURTH	413	56	23,103	AC	5	A	11/6/2018	43
GRAND BL	EG-1584	FOURTH	QUARRY	124	56	6,968	AC	5	A	11/6/2018	57
GRAND BL	EH-1585	QUARRY	FIFTH	267	56	14,925	AC	5	A	11/6/2018	43
GRAND BL	EI-1586C	FIFTH	SIXTH	386	56	21,474	AC	5	A	11/6/2018	61
GRAND BL	EJ-1587	SIXTH	SEVENTH	391	56	21,922	AC	5	A	11/6/2018	64



Street Name	Section ID	Beg Location	End Location	Length (ft)	Width (ft)	Area (sf)	Surface Type	# of Lanes	FC	Last Inspected Date	Current PCI
GRAND BL	EK-1528	SEVENTH	CIRCLE CITY	289	56	16,199	AC	5	A	11/6/2018	69
GRAND BL	EL-1529	CIRCLE CITY	EIGHTH	97	56	5,415	AC	5	A	11/6/2018	90
GRAND BL	EM-1530	EIGHTH	NINTH	420	55	23,082	AC	4	A	11/6/2018	79
GRAND BL	EN-1531C	NINTH	TENTH	461	55	25,294	AC	5	A	11/7/2018	75
GRAND BL	EO-1533	TENTH	GARRETSON	281	57	16,040	AC	5	A	11/7/2018	85
GRAND BL	EO-1535	JOY	PALM	305	56	17,066	AC	4	A	11/7/2018	81
GRAND BL	EP-1534	GARRETSON	JOY	69	56	3,844	AC	4	A	11/7/2018	71
GRAND BL	EQ-1536	PALM	HOWARD	156	56	8,756	AC	4	A	11/7/2018	74
GRAND BL	ER-1537	HOWARD	VICTORIA	420	58	24,360	AC	4	A	11/7/2018	74
GRAND BL	ES-1538C	VICTORIA	MAIN	768	56	43,035	AC	4	A	1/31/2012	78
GRAND BL	WA-	MAIN	BELLE	771	76	59,188	AC	5	A	11/6/2018	80
GRAND BL	WB-	BELLE	FRONTAGE	816	57	50,750	AC	5	A	11/6/2018	44
GRAND BL	WC-1632	FRONTAGE	SECOND	419	55	23,057	AC	5	A	2/1/2012	88
GRAND BL	WD-1670	SECOND	THIRD	463	56	25,928	AC	4	A	11/6/2018	48
GRAND BL	WE-970C	THIRD	SAINT EDWARD	803	56	44,980	AC	5	A	11/6/2018	60
GRAND BL	WF-972	SAINT EDWARD	SIXTH	340	56	19,040	AC	5	A	10/30/2018	70
GRAND BL	WG-998	SIXTH	SEVENTH	386	54	20,855	AC	4	A	10/30/2018	88
GRAND BL	WH-	SEVENTH	NINTH	802	55	44,123	AC	4	A	11/6/2018	90
GRAND BL	WI-1033C	NINTH	MERRILL	820	56	45,575	AC	4	A	11/6/2018	84
GRAND BL	WJ-1036C	MERRILL	BELLE	883	55	48,581	AC	4	A	11/6/2018	82
GRAND BL	WK-	BELLE	MAIN	766	55	42,125	AC	4	A	11/7/2018	70
GRAND TETON DR	3546	ADIRONDACK	MINARET	326	36	11,745	AC	2	R		66
GRAND TETON DR	3547	MINARET	SELKIRK	353	36	12,709	AC	2	R		66
GRANITE ST	1966	SAMPSON	DOHERTY	814	40	32,564	AC	2	R	3/8/2009	90
GRANT AV	198	EIGHTH	NINTH	346	32	11,061	AC	2	R	11/9/1998	44
GRANT AV	209	NINTH	END	163	32	5,207	AC	2	R	11/9/1998	49
GRANT AV	4215	C	END	252	32	8,066	AC	2	R	11/9/1998	64
GRANT ST	4222	RAILROAD	END	630	32	20,175	AC	2	R	8/29/2018	66
GRAPEVINE DR	5557	OLIVEWOOD	TAYLOR	217	36	7,813	AC/AC	2	R	8/15/2011	87
GRAPEVINE DR	5558	ROSEBUD	OLIVEWOOD	316	36	11,373	AC/AC	2	R	8/15/2011	87
GRAPEVINE DR	5559	NORTHSTAR	ROSEBUD	301	36	10,843	AC	2	R	10/11/2007	83
GRAPEVINE DR	5560	FAITH	NORTHSTAR	169	36	6,097	AC	2	R	10/11/2007	83
GRAPEVINE DR	5564	KEYSTONE	FAITH	120	36	4,315	AC	2	R	10/11/2007	83
GRAPEVINE DR	5565	PLUMWOOD	KEYSTONE	424	36	15,264	AC	2	R	10/11/2007	84
GRAPHIC DR	5609	BORON	CALIFORNIA	645	40	25,803	AC	2	R	10/19/2007	75
GREEN RIVER RD	A2942C	TANGLEWOOD	PASEO GRANDE	1,013	46	44,025	AC	3	A	10/17/2018	97
GREEN RIVER RD	B2939C	MONTANA RANCH	TANGLEWOOD	1,311	76	99,624	AC	4	A	10/17/2018	87
GREEN RIVER RD	C2914C	MONTANA RANCH	SERFAS CLUB	1,067	76	81,073	AC	4	A	10/17/2018	76
GREEN RIVER RD	D1-2913	SERFAS CLUB	RIDGELINE	1,010	72	72,704	AC	5	A	10/17/2018	67
GREEN RIVER RD	D2-3027	RIDGELINE	SUNCREST	764	61	46,575	AC	4	A	10/17/2018	80
GREEN RIVER RD	D3-3028C	SUNCREST	KRAEMER	873	76	66,334	AC	5	A	10/25/2018	78
GREEN RIVER RD	D4-3031	KRAEMER	CULLUMBER	1,014	76	77,097	AC	5	A	10/17/2018	77
GREEN RIVER RD	D5-3046C	CULLUMBER	CANYON CREST	934	76	70,989	AC	5	A	10/17/2018	79
GREEN RIVER RD	D6-3067	CANYON CREST	RIDGELINE	1,276	76	96,966	AC	4	A	10/25/2018	77
GREEN RIVER RD	E3095	RIDGELINE	PALISADES	1,397	76	106,167	AC	4	A	10/25/2018	87
GREEN RIVER RD	F3105	PALISADES	NICHOLAS	1,188	76	90,281	ST	5	A	10/17/2018	97



Street Name	Section ID	Beg Location	End Location	Length (ft)	Width (ft)	Area (sf)	Surface Type	# of Lanes	FC	Last Inspected Date	Current PCI
GREEN RIVER RD	G3106C	NICHOLAS	DOMINGUEZ RANCH	1,788	60	107,304	ST	4	A	10/17/2018	97
GREEN RIVER RD	H3124	DOMINGUEZ RANCH	CITY LIMITS	301	60	18,089	AC	4	A	8/22/2018	94
GREEN RIVER RD	I3126	91 EAST BOUND OFF RAMP	91 WEST BOUND ON RAMP	594	38	22,572	PCC	2	A	10/20/2007	97
GREEN RIVER RD	J3127	91 WEST BOUND OFF RAMP	CRESTRIDGE	684	50	34,200	AC	2	C	11/9/2018	38
GREEN RIVER RD	K3128	CRESTRIDGE	CANYON	1,454	32	46,528	AC	2	R	10/20/2007	69
GREEN RIVER RD	L6354	CANYON	END	3,343	34	113,662	AC/AC	2	R	10/20/2007	95
GREENBRIAR DR	2424	DRIFTWOOD	MEADOWVIEW	258	32	8,243	AC	2	R	3/8/2009	88
GREENBRIAR DR	2425	WESTBROOK	DRIFTWOOD	285	34	9,688	AC	2	R	3/8/2009	88
GREENBRIAR DR	2426	COUNTRY CLUB	WESTBROOK	298	33	9,822	AC	2	R	3/8/2009	88
GREENBRIAR DR	2549	ELMHURST	COUNTRY CLUB	301	33	9,917	AC	2	R	12/12/2012	88
GREENBRIAR DR	2550	ROLLING HILLS	ELMHURST	286	32	9,139	AC	2	R	12/12/2012	88
GREENBRIAR DR	2551	OAKDALE	ROLLING HILLS	682	32	21,834	AC	2	R	12/12/2012	88
GREENFIELD DR	3478	REDWING	SILVERLEAF	267	36	9,622	AC/AC	2	R	11/15/2012	87
GREENFIELD DR	3479	SILVERLEAF	CITRUS	209	36	7,517	AC/AC	2	R	11/15/2012	87
GREENFIELD DR	3484	CITRUS	SHADY OAK	278	36	9,998	AC/AC	2	R	11/15/2012	87
GREENGATE ST	1255	MAIN	PAMELA	335	32	10,730	AC	2	R	10/21/1998	17
GREENGATE ST	1359	LOCUST	LOCUST	806	32	25,794	AC	2	R	3/12/2009	45
GREENGATE ST	1360	GARRETSON	LOCUST	562	32	17,987	AC	2	R	3/12/2009	68
GREENGATE ST	1372	PAMELA	DANA	762	32	24,387	AC	2	R	10/21/1998	25
GREENGATE ST	1373	DANA	RAYMOR	745	32	23,852	AC	2	R	10/21/1998	28
GREENPOINT DR	2404	SPRINGBROOK	ASHLAND	314	32	10,052	AC	2	R	11/15/2011	88
GREENPOINT DR	2405	ASHLAND	NORCREST	305	32	9,749	AC	2	R	11/15/2011	88
GREENRIDGE DR	3500	BRIARHAVEN	BUENA VISTA	779	36	28,026	AC	2	R	8/15/2011	85
GREENVALE CI	6549	END	HUNTFIELD	553	36	22,408	AC	2	R	8/15/2011	81
GREENVIEW AV	2416	HILLCREST	DOVERWOOD	316	37	11,680	AC/AC	2	R	3/6/2009	89
GREENVIEW AV	2465	DOVERWOOD	TRENTON	1,391	36	50,076	AC/AC	2	R	3/6/2009	89
GREGORY AV	6477	END	KELLOGG	557	36	22,552	AC	2	R		77
GREYSTONE LN	2919	REDROCK	GLENBUSH	368	36	13,265	AC	2	R	3/6/2009	76
GRIFFIN CL	4311	BRITTANY	END	335	32	10,735	AC	2	R	3/6/2009	77
GRIFFIN WY	2021	HILLSBOROUGH	BRITTANY	300	39	11,687	AC/AC	2	R	3/6/2009	87
GRIFFIN WY	2023	WELLINGTON	HILLSBOROUGH	180	39	7,015	AC/AC	2	R		87
GRIFFIN WY	2024	SOMERSET	WELLINGTON	343	40	13,704	AC/AC	2	R	3/6/2009	87
GRIFFIN WY	2025	BRISTOL	SOMERSET	286	40	11,422	AC/AC	2	R	3/6/2009	87
GRIFFIN WY	2036	BERKLEY	BRISTOL	544	40	21,750	AC/AC	2	R	10/28/1998	87
GRIFFIN WY	2037	DYLAN	BERKLEY	291	40	11,633	AC/AC	2	R	10/28/1998	87
GRIFFIN WY	2038	TOMPKINS	DYLAN	289	40	11,560	AC/AC	2	R	3/6/2009	87
GRIFFIN WY	2039	HAMLIN	TOMPKINS	151	40	6,025	AC/AC	2	R	3/6/2009	87
GRIFFIN WY	2040	HENDRICKS	HAMLIN	137	40	5,482	AC/AC	2	R	3/6/2009	87
GRIFFIN WY	2041	MONDALE	HENDRICKS	217	40	8,680	AC/AC	2	R	10/28/1998	87
GRIFFIN WY	2044	RICHEY	MONDALE	770	40	30,798	AC/AC	2	C		85
GRIFFIN WY	2045	MCKINLEY	RICHEY	1,290	40	51,583	AC/AC	2	C		85
GROVE AV	1269	MONTOYA DR	CHICAGO	1,054	36	37,944	AC/AC	2	R		87
GROVE AV	3465	CHICAGO	BIRCHWOOD	213	36	7,675	AC/AC	2	R		87
GROVE AV	3466	BIRCHWOOD	GLENSPRINGS	310	36	11,158	AC/AC	2	R		87
GROVE AV	3468	GLENSPRINGS	COUNTRY ROSE	239	36	8,594	AC/AC	2	R		87
GROVEDALE ST	3662	VALENCIA	VINTAGE	162	36	5,850	AC	2	R		70



Street Name	Section ID	Beg Location	End Location	Length (ft)	Width (ft)	Area (sf)	Surface Type	# of Lanes	FC	Last Inspected Date	Current PCI
GROVEDALE ST	3663	VINTAGE	OAK GROVE	311	36	11,180	AC	2	R		70
GROVEDALE ST	3665	OAK GROVE	SILVER EAGLE	293	36	10,565	AC	2	R		70
GROVEDALE ST	3667	SILVER EAGLE	NIGHTCREST	336	36	12,088	AC	2	R		70
GROVEDALE ST	3668	NIGHTCREST	AMBER GLEN	169	36	6,086	AC	2	R		70
GUNSMOKE RD	3341	GOLDEN MEADOW	SILVERCREEK	359	36	12,924	AC	2	R	8/15/2011	85
GUNSMOKE RD	3347	SILVERCREEK	STETSON	382	36	13,766	AC	2	R	8/15/2011	85
H SPIEGEL WY	3792	RIMPAU	VANDERBILT	189	36	6,796	AC	2	R		71
HACIENDA DR	1146	VICENTIA	BUENA VISTA	856	32	27,391	AC	2	R	3/6/2009	73
HACIENDA DR	1163	BUENA VISTA	CORDOZA	340	32	10,892	AC	2	R		64
HACIENDA DR	1164	CORDOZA	CONEJO	367	32	11,742	AC	2	R		64
HACIENDA DR	1187	TAYLOR	VICENTIA	856	32	27,392	AC	2	R	11/10/1998	69
HACIENDA DR	1223	BELLE	TAYLOR	855	32	27,351	AC	2	R	11/10/1998	46
HACIENDA DR	1248	MAIN	DAVIS	382	32	12,209	AC	2	R	11/10/1998	46
HACIENDA DR	1249	DAVIS	BELLE	499	32	15,961	AC	2	R	11/10/1998	46
HACIENDA DR	1370	MARIE	DANA	487	32	15,573	AC	2	R		74
HACIENDA DR	1371	DANA	GARRETSON	1,071	32	34,282	AC	2	R		74
HALEY TALBERT DR	5612	FOREST OAKS	FULLERTON	203	36	7,310	AC	2	R	10/3/2007	75
HALEY TALBERT DR	5614	FOOTHILL	FOREST OAKS	815	36	29,341	AC	2	R	11/27/2007	75
HALF MOON WY	3606	BELVEDERE	UPPER	379	36	13,659	AC	2	R		71
HAMILTON DR	2034	KENNEDY	PROMENADE	1,251	36	45,021	AC/AC	2	R	3/6/2009	87
HAMLIN CL	4309	GRIFFIN	END	118	32	3,763	AC	2	R	3/6/2009	84
HAMPSHIRE CL	4314	EATON	END	547	32	17,507	AC/AC	2	R		87
HAMPSHIRE CL	4590	END	EATON	348	32	11,139	AC/AC	2	R	3/6/2009	87
HAMPTON CL	2837	CALL	VIA DEL RIO	153	32	4,880	AC/AC	2	R	3/11/2009	86
HAMPTON CL	4369	END	CALL	157	32	5,031	AC/AC	2	R	3/11/2009	88
HANCOCK CL	4287	KENNEDY	END	538	32	17,214	AC/AC	2	R	3/6/2009	87
HANNOVER ST	5440	BAINBRIDGE	REGINA	259	36	9,307	AC/AC	2	R	8/15/2011	87
HANNOVER ST	5441	MIRAFLORES	BAINBRIDGE	590	36	21,244	AC/AC	2	R	8/15/2011	87
HANNUM CI	6377	NANNERS	END	264	36	12,004	AC	2	R	8/15/2011	85
HANNUM DR	6378	MONTOYA	NANNERS	194	36	6,984	AC	2	R	8/15/2011	86
HARBORTOWN LN	6167	STANWICH	PLAINFIELD	286	36	10,296	AC	2	R	8/15/2011	81
HARDING RD	2191	CRESTA	KNOX	174	34	5,899	AC/AC	2	R	3/6/2009	90
HARDING RD	2192	KNOX	ROOSEVELT	394	34	13,388	AC	2	R	3/6/2009	84
HARDING RD	4300	ROOSEVELT	BRIANNA	138	36	4,955	AC	2	R	3/6/2009	83
HARLEY LN	6560	STRAWCROSS	SIENNA	672	36	24,192	AC	2	R	8/15/2011	81
HARLEY LN	6561	SIENNA	MOUNTAIN GATE	162	36	5,832	AC	2	R	8/15/2011	81
HARRINGTON ST	2354	COTA	WILLOWCREEK	1,988	36	71,562	AC	2	R	3/6/2009	60
HARRINGTON ST	2355	WILLOWCREEK	LINCOLN	748	44	32,931	AC	2	C	11/15/2011	72
HARRIS ST	2741	SIXTH	SEVENTH	384	35	13,453	AC	2	R	11/10/1998	21
HARRIS ST	2749	BLUE CREST	ALTA LOMA	303	32	9,708	AC	2	R		56
HARRIS ST	2763	SEVENTH	EIGHTH	379	35	13,272	AC	2	R	11/10/1998	19
HARRIS ST	2766	EIGHTH	NINTH	374	28	10,481	AC	2	R	8/29/2018	64
HARRIS ST	2767	NINTH	TENTH	373	29	10,827	AC	2	R	8/29/2018	65
HARRISON ST	1662	MAIN	BLAINE	394	36	14,168	AC	2	C	8/27/2018	97
HARRISON ST	1663	MAIN	JOY	1,533	40	61,312	AC	2	C	1/27/2012	70
HARRISON ST	2319	JOY	REED	1,901	40	76,034	AC	2	C	3/6/2009	72





Street Name	Section ID	Beg Location	End Location	Length (ft)	Width (ft)	Area (sf)	Surface Type	# of Lanes	FC	Last Inspected Date	Current PCI
HARRISON ST	2320	REED	PARKRIDGE	434	40	17,351	AC	2	C	8/15/2011	82
HARRISON ST	2332	SHERIDAN	COTA	1,057	43	45,447	AC/AC	2	C	1/24/2012	80
HARVARD CL	1808	OLD TEMESCAL	YARDLEY	170	32	5,428	AC	2	R	11/3/1998	59
HARVARD CL	4137	YARDLEY	END	492	32	15,751	AC	2	R	11/3/1998	59
HARVEST CL	369	VIA PACIFICA	END	199	31	6,167	AC	2	R	3/6/2009	75
HARVEST CREST	1874	ORANGE HILL	MOUNTAIN SHADOWS	536	36	19,291	AC	2	R		70
HAVENRIDGE DR	5526	CASTLEPEAK	RIVERIA	1,891	36	68,076	AC	2	R	10/3/2007	74
HAWK CL	398	MABEY CANYON	END	259	20	5,185	AC	2	R	3/6/2009	70
HAYDEN AV	4057	NELSON	HOWE	297	10	2,975	GRAVEL	2	R		
HAYDEN AV	4058	HOWE	WAYNE	311	10	3,105	GRAVEL	2	R		
HAYDEN AV	4059	WAYNE	SHANNON	207	12	2,484	GRAVEL	2	R		
HAYDEN AV	4060	SHANNON	STATE	319	13	4,144	GRAVEL	2	R		
HAYES CL	4624	END	ROOSEVELT	299	34	10,179	AC	2	R	3/6/2009	84
HAZELTINE WY	5564	BEACON RIDGE	VANDAGRIFF	270	36	9,707	AC	2	R	8/15/2011	62
HAZELTINE WY	5665	VANDAGRIFF	END	187	36	9,223	AC	2	R	8/15/2011	62
HEARST WY	3613	GALATEA	ALASTAIR	984	36	35,408	AC	2	R		67
HEARST WY	3614	ALASTAIR	CAPTIVA	370	36	13,309	AC	2	R		67
HEARST WY	3615	CAPTIVA	DONATELLO	368	36	13,231	AC	2	R		67
HEARTHSIDE DR	3282	SILVER OAK	VIA PACIFICA	403	36	14,519	AC	2	R	11/3/1998	66
HEARTHSIDE DR	3283	VIA PACIFICA	ORCHARD	504	36	18,157	AC	2	R	3/6/2009	68
HEARTLAND WY	3767	COTTAGE	SPRING MEADOW	752	36	27,068	AC	2	R		66
HEARTLAND WY	3768	SPRING MEADOW	CHASE	1,048	36	37,717	AC	2	R		66
HEATHER CL	4230	SHAMROCK	END	285	32	9,109	AC/AC	2	R	3/6/2009	89
HEATHERBROOK CL	4892	FLORAL PARK	END	300	36	10,790	AC	2	R		70
HEATHERBROOK CL	4909	WHITE HOLLY	CHERRYWOOD	289	36	10,392	AC	2	R		70
HEATHERBROOK CL	4910	CHERRYWOOD	FLORAL PARK	293	36	10,537	AC	2	R		70
HEAVENLY WY	3730	TABER	BIRDSONG	170	36	6,132	AC	2	R		67
HEAVENLY WY	3731	BIRDSONG	SANDPIPER	286	36	10,296	AC	2	R		67
HEAVENLY WY	3732	SANDPIPER	WHISPERING WIND	260	36	9,345	AC	2	R		67
HEDGES DR	2491	MYRTLE	BOWDOIN	426	36	15,324	AC	2	R	3/6/2009	72
HEDGES DR	2497	MAJESTIC	MYRTLE	279	36	10,027	AC	2	R	3/6/2009	81
HEDGES DR	2498	ROCKCREST	MAJESTIC	259	36	9,322	AC	2	R	3/6/2009	81
HEDGES DR	2499	PANORAMIC	ROCKCREST	260	36	9,349	AC	2	R	3/6/2009	87
HEDGES DR	2510	NOAH	PANORAMIC	309	36	11,121	AC	2	R	3/6/2009	83
HELICOPTER CL	4427	END	RAILROAD	449	40	17,970	AC	2	R	3/6/2009	66
HEMINGWAY DR	2482	DICKINSON	WHITMAN	879	36	31,635	AC/AC	2	R	10/27/1998	89
HEMINGWAY DR	4464	STAGECOACH	DICKINSON	700	36	25,200	AC/AC	2	R	11/15/2011	89
HEMLOCK CL	4151	COTTONWOOD	END	283	32	9,047	AC	2	R	3/6/2009	17
HENDRICKS CL	4586	END	GRIFFIN	154	32	4,942	AC	2	R	3/6/2009	84
HERITAGE CL	359	END	POTOMAC	391	33	12,908	AC	2	R	3/6/2009	68
HERITAGE DR	3261	POTOMAC	FREEDOM	904	36	32,561	AC	2	R	3/6/2009	67
HERITAGE DR	3269	FREEDOM	OLD RANCH	289	36	10,396	AC	2	R	3/6/2009	76
HERITAGE DR	3270	OLD RANCH	MERGANSER	647	36	23,292	AC	2	R	3/6/2009	76
HERITAGE DR	3273	MERGANSER	OLD TRAIL	236	36	8,483	AC	2	R	3/6/2009	77
HERMOSA DR	2220	LEYENDA	DEL NORTE	260	32	8,314	AC	2	R		77
HERMOSA DR	2221	WOODVALE	LEYENDA	1,620	36	58,328	AC	2	R	10/28/1998	70



Street Name	Section ID	Beg Location	End Location	Length (ft)	Width (ft)	Area (sf)	Surface Type	# of Lanes	FC	Last Inspected Date	Current PCI
HERMOSA DR	2222	WRIGHTWOOD	WOODVALE	555	36	19,968	AC	2	R	6/15/2011	64
HIBISCUS ST	2813	CITRON	AZALEA	253	32	8,088	AC	2	R		72
HIBISCUS ST	2814	AZALEA	HOLLY	273	32	8,725	AC	2	R		72
HIBISCUS ST	2815	HOLLY	ROSE	275	32	8,785	AC	2	R		72
HIBISCUS ST	2816	ROSE	DAFFODIL	266	32	8,521	AC	2	R		72
HIBISCUS ST	2818	DAFFODIL	DAISY	275	32	8,808	AC	2	R	3/6/2009	77
HIBISCUS ST	4193	DAISY	END	118	32	3,775	AC	2	R	3/6/2009	77
HIDDEN HILLS WY	273	MISTY RIDGE	END	390	36	14,044	AC	2	R	4/28/2010	74
HIDDEN HILLS WY	2949	MONTANA RANCH	MOUNT NIGUEL	1,137	40	45,489	AC	2	R	4/28/2010	45
HIDDEN HILLS WY	2950	MOUNT NIGUEL	BALDY VIEW	461	36	16,592	AC	2	R	4/28/2010	62
HIDDEN HILLS WY	2951	BALDY VIEW	MISTY RIDGE	172	36	6,191	AC	2	R	4/28/2010	77
HIDDEN SPRINGS DR	609	JOSEPH CANYON	END	1,321	15	19,815	AC	2	R	10/30/2007	50
HIDDEN VALLEY PKWY	A2271	15 NORTH BOUND OFF RAMP	VIA BLAIRO	2,164	60	129,840	AC	5	A	10/31/2018	72
HIDDEN VALLEY PKWY	B2254	VIA BLAIRO	PARKRIDGE	3,538	60	212,280	AC	4	A	10/31/2018	74
HIDDEN VALLEY PKWY	C2253	PARKRIDGE	PELICAN	674	60	40,440	AC	4	A	10/31/2018	84
HIDDEN VALLEY PKWY	D2132C	SANDPIPER	NORCO HILLS	1,046	60	69,380	AC	4	A	10/31/2018	82
HIDDEN VALLEY PKWY	E2129C	NORCO HILLS	CASANDRA	1,539	60	92,313	AC	4	A	10/31/2018	78
HIDDEN VALLEY PKWY	F2097C	LA TERRAZA	PARKVIEW	943	60	56,605	AC	4	A	10/31/2018	74
HIDEOUT LN	3346	SILVERCREEK	STETSON	542	36	19,500	AC	2	R	8/15/2011	85
HIGHCLIFF CL	244	MOUNTAINSIDE	END	238	32	7,608	AC	2	R	11/9/1998	66
HIGHGROVE ST	3359C	BUENA VISTA	MONTOYA	1,062	61	38,244	AC/AC	4	C	5/30/2013	85
HIGHGROVE ST	3363C	BUENA VISTA	FOOTHILL	1,654	61	59,543	AC/AC	4	C	5/30/2013	85
HIGHGROVE ST	3368	MONTOYA	LINCOLN	644	36	23,190	AC/AC	2	C	5/30/2013	85
HIGHGROVE ST	3564	FOOTHILL	KEYWEST	421	36	15,157	AC/AC	2	C	5/30/2013	85
HIGHGROVE ST	3565	KEY WEST	TULARE	266	36	9,586	AC/AC	2	C	5/30/2013	85
HIGHGROVE ST	3566	TULARE	MOUNTAIN GATE	374	36	13,446	AC/AC	2	C	8/15/2011	85
HIGHLAND VIEW DR	3072	STERLING	RIDGELINE	219	36	7,880	AC	2	R	3/6/2009	56
HIGHLAND VIEW DR	3073	BRAEMAR	SKYVIEW	275	36	9,898	AC	2	R	3/6/2009	72
HIGHLAND VIEW DR	3074	RUTLAND	BRAEMAR	609	36	21,913	AC	2	R	3/6/2009	75
HIGHLAND VIEW DR	3089	SKYVIEW	STERLING	277	36	9,963	AC	2	R	3/6/2009	53
HIGINBOTHAM WY	6272	RADCLIFFE	TABER	236	36	8,496	AC	2	R		77
HILGARD ST	5376	FEATHER PEAK	WINDY RIDGE	281	36	10,123	AC	2	R		62
HILLCREST AV	2415	GREENVIEW	FAIRVIEW	447	36	16,086	AC/AC	2	R	3/6/2009	89
HILLSBOROUGH WY	2003	BUCKINGHAM	NEWCASTLE	718	32	22,970	AC	2	R	3/6/2009	84
HILLSBOROUGH WY	2022	GRIFFIN	BUCKINGHAM	350	32	11,207	AC	2	R	3/6/2009	80
HILLSHIRE CI	6448	ARDEN	BELLE	299	36	10,764	AC	2	R	8/15/2011	81
HILLSHIRE CI	6449	END	ARDEN	365	36	13,140	AC	2	R	8/15/2011	81
HILLTOP CL	4365	END	PASEO GRANDE	367	33	12,117	AC	2	R		73
HIMALAYA DR	3517	ALPS	EVEREST	373	36	13,411	AC	2	R		67
HISBISCUS ST	6592	RICKSON	LAVENDAR	343	36	12,348	AC	2	R	8/15/2011	81
HOBART CL	4631	END	CRESTA	217	34	7,381	AC	2	R	3/6/2009	82
HOLIDAY CT	4349	END	CIRCLE CITY	151	28	4,229	AC	2	R	3/12/2009	67
HOLLY CL	4378	END	HIBISCUS	268	32	8,573	AC	2	R		72
HOLLY SPRINGS DR	5499	ORANGE HEIGHTS	CUSTER	366	36	13,176	AC	2	R	8/15/2011	81
HOLLY SPRINGS DR	5500	CUSTER	WINEMA	383	36	13,788	AC	2	R	10/12/2007	75
HOLLY SPRINGS DR	5503	WINEMA	WHITE RIVER	700	36	25,200	AC	2	R	8/15/2011	81



Street Name	Section ID	Beg Location	End Location	Length (ft)	Width (ft)	Area (sf)	Surface Type	# of Lanes	FC	Last Inspected Date	Current PCI
HOLLYCREEK WY	5550	PARK HILL	BRENTRIDGE	274	36	9,875	AC	2	R		62
HOLSTER ST	2533	BIG SPRING	ROCK RIDGE	392	32	12,547	AC/AC	2	R	10/26/1998	89
HOMBRE RD	2516	WAGON TRAIN	STAGECOACH	190	42	7,985	AC	2	R	3/6/2009	87
HOMESTEAD RD	2522	BIG SPRING	ROCK RIDGE	296	32	9,461	AC	2	R	3/6/2009	84
HOMESTEAD RD	2523	ROCK RIDGE	WAGON TRAIN	1,076	32	34,440	AC	2	R	3/6/2009	84
HONDO CL	757	SWITCHBACK	END	123	36	4,437	AC	2	R	8/15/2011	85
HONEYSUCKLE CL	676	WHISPERING WIND	END	301	36	10,835	AC	2	R		68
HONEYWOOD DR	3091	RIDGELINE	FALLENLEAF	375	36	13,508	AC	2	R	3/6/2009	75
HONORS CI	6224	END	QUAKER RIDGE	458	32	17,156	AC	2	R	8/15/2011	81
HONORS LN	6178	MORALES	INVERNESS	386	37	14,282	AC	2	R	8/15/2011	81
HONORS LN	6179	INVERNESS	CHANTICLEER	274	36	9,864	AC	2	R	8/15/2011	81
HONORS LN	6181	CHANTICLEER	RIVIERA	355	36	12,780	AC	2	R	8/15/2011	81
HONORS LN	6186	QUAKER RIDGE	RIVIERA	895	36	32,220	AC	2	R	8/15/2011	81
HORATIO AV	3383	ADONIS	MACBETH	1,274	36	45,864	AC	2	R	8/15/2011	85
HORIZON ST	6215	LIBERTY	AMBERSWEET	1,042	36	37,512	AC	2	R	8/15/2011	81
HOWARD ST	1556	TENTH	GRAND	515	26	13,399	AC	2	R		74
HOWARD ST	1561	NINTH	TENTH	376	26	9,787	AC	2	R		74
HOWARD ST	1572	EIGHTH	NINTH	377	26	9,805	AC	2	R		74
HOWARD ST	1596	THIRD	FOURTH	376	26	9,770	AC	2	R		74
HOWARD ST	1597	FOURTH	FIFTH	375	26	9,754	AC	2	R		74
HOWARD ST	1600	FIFTH	SIXTH	387	26	10,057	AC	2	R		74
HOWARD ST	1604	SIXTH	SEVENTH	386	26	10,040	AC	2	R		74
HOWARD ST	1609	SEVENTH	EIGHTH	373	26	9,701	AC	2	R		74
HOWARD ST	1645	END	THIRD	260	26	6,760	AC/AC	2	R		95
HOWARD ST	4439	END	GRAND	184	25	4,588	AC	2	R	8/15/2011	56
HOWE ST	4047	LIBERTY	BOBBIT	651	19	12,364	AC	2	R		
HOWE ST	4054	END	HAYDEN	604	10	6,043	GRAVEL	2	R		
HOWE ST	4061	HAYDEN	TURNER	319	10	3,195	GRAVEL	2	R		
HOWE ST	4062	TURNER	DUNCAN	323	10	3,230	GRAVEL	2	R		
HOWE ST	4063	DUNCAN	COURTNEY	156	10	1,559	GRAVEL	2	R		
HOWE ST	4076	WALLACE	KEITH	471	10	4,715	GRAVEL	2	R		
HOWE ST	4077	KEITH	GALLOWAY	103	25	2,575	GRAVEL	2	R		
HOWE ST	588	BOBBIT	END	350	10	3,498	GRAVEL	2	R		
HUCKLEBERRY DR	3101	SILKWOOD	BAYBERRY	1,523	37	56,355	AC	2	R	3/6/2009	73
HUDSON AV	1857	POPPYSEED	BRIDGEWOOD	260	36	9,357	AC	2	R		69
HUDSON AV	1858	BRIDGEWOOD	ELMCREST	166	36	5,968	AC	2	R		69
HUDSON AV	1859	ELMCREST	SANTANA	260	36	9,354	AC	2	R		69
HUDSON AV	1893	HYDE PARK	ENCANTO	572	36	20,592	AC	2	C		59
HUDSON AV	1894	ENCANTO	ARMATA	549	36	19,778	AC	2	C		59
HUDSON AV	5724	ALEXANDRA	ENCANTO	219	32	7,020	AC/AC	2	C		79
HUDSON AV	5725	ARMATA	CHASE	258	30	7,742	AC/AC	2	C		79
HUDSON AV	5753	SANTANA	HYDE PARK	254	36	9,144	AC/AC	2	C		79
HUMBOLDT LN	5528	UPPER	STANISLAAUS	206	36	7,431	AC	2	R	8/15/2011	62
HUNT CL	4196	DYER	END	320	32	10,234	AC/AC	2	R	3/11/2009	63
HUNTFIELD ST	6548	GREENVALE	ELYSIA	210	36	7,560	AC	2	R	8/15/2011	81
HUNTFIELD ST	6550	LANGTREE	GREENVALE	399	36	14,364	AC	2	R	8/15/2011	81



Street Name	Section ID	Beg Location	End Location	Length (ft)	Width (ft)	Area (sf)	Surface Type	# of Lanes	FC	Last Inspected Date	Current PCI
HUNTFIELD ST	6552	ELYSIA	RURAL	425	36	15,300	AC	2	R	8/15/2011	81
HUNTLEY DR	3595	REXFORD	CAMDEN	854	36	30,751	AC	2	R		67
HURON CL	5469	STANISLAUS	END	410	32	15,620	AC	2	R	8/15/2011	62
HUSHABY LN	4455	END	PLACID	379	33	14,202	AC	2	R	11/25/2011	0
HUXLEY CL	5367	END	ORANGE HEIGHTS	208	36	7,488	AC	2	R		71
HYACINTH WY	6598	EUREKA	PEONY	512	36	18,432	AC	2	R	8/15/2011	81
IDA ST	5015	AGNES	END	149	16	2,384	AC/AC	2	R	10/20/2007	83
INDEPENDENCE CL	3234	EARL	CONSTITUTION	430	36	15,466	AC	2	R	3/6/2009	75
INDEPENDENCE CL	747	EARL	END NORTH	440	33	14,508	AC	2	R	3/6/2009	77
INDEPENDENCE CL	750	CONSTITUTION	END SOUTH	502	36	18,063	AC	2	R	3/6/2009	71
INDUSTRIAL WY	4214	POMONA	END	379	40	15,179	AC	2	R		73
INVERNESS DR	6177	HONORS	SHOALCREEK	1,132	36	40,752	AC	2	R	8/15/2011	81
INVERNESS DR	6198	RIVERSTONE	GALLOWAY	783	36	28,188	AC	2	R	8/15/2011	81
INVERNESS DR	6199	GALLOWAY	HONORS	321	36	11,556	AC	2	R	8/15/2011	81
IRIS CL	4376	END	LILAC	243	32	7,768	AC	2	R	8/15/2011	72
IRIS GROVE CL	4894	END	MINT	249	36	8,978	AC	2	R		70
IRIS GROVE CL	4914	MINT	WHITE SAGE	504	36	18,144	AC	2	R		70
IRONSIDES CL	754	EARL	END	249	31	7,721	AC	2	R	11/3/1998	68
IVY CL	4153	BIRCH	END	77	45	3,450	AC	2	R	3/6/2009	42
JADESTONE LN	3144	BERYL	VIA DEL RIO	195	33	6,433	AC	2	R	3/6/2009	3
JADESTONE LN	3145	JADESTONE	BERYL	1,914	33	63,162	AC	2	R	3/6/2009	84
JADESTONE LN	3149	AQUAMARINE	SAPPHIRE	333	33	10,984	AC	2	R	3/6/2009	85
JADESTONE LN	3150	JADESTONE	AQUAMARINE	298	33	9,838	AC	2	R	3/6/2009	81
JAMES AV	637	END	CHASE	767	36	27,607	AC	2	R		69
JAMES AV	6608	CHASE	KENDRICK	323	36	11,628	AC	2	R	8/29/2018	66
JASMINE CL	4241	FAIRVIEW	END	171	29	4,951	AC/AC	2	R	3/6/2009	89
JASON CT	1963	SAMPSON	RAGLE	1,034	40	41,378	AC	2	R	3/6/2009	89
JAYME JOY WY	5821	CITROCADO RANCH	MELLOR	409	36	14,724	AC	2	R		77
JEAN MARIE CI	6568	END	CARLYLE	326	36	14,236	AC	2	R	8/15/2011	85
JEAN MARIE CI	6569	CARLYE	ROCCO	309	36	11,124	AC	2	R	8/15/2011	85
JEAN MARIE CI	6571	ROCCO	JENNY	297	36	10,692	AC	2	R	8/15/2011	85
JEFFERSON CL	635	TAFT	END	165	36	5,922	AC	2	R		63
JENKS CL	2596	JENKS	RAILROAD	450	36	16,201	AC	2	R	3/6/2009	64
JENKS CL	4212	RAILROAD	END	353	36	12,695	AC	2	R	8/29/2018	70
JENKS DR	2597	JENKS	ELIZABETH	903	36	32,494	AC	2	R	3/6/2009	65
JENNA CL	4139	TANFORD	END	313	32	10,023	AC	2	R	8/15/2011	41
JENNY CI	6572	END	JEAN MARIE	406	36	17,116	AC	2	R	8/15/2011	85
JENNY WY	6573	JEAN MARIE	TAYLOR	292	36	10,512	AC	2	R	8/15/2011	85
JENSEN ST	6611	KENDRICK	CHASE	487	36	17,532	AC	2	R		84
JEPSON CL	5368	END	ORANGE HEIGHTS	210	36	7,560	AC	2	R		71
JOCELYN SHELBY WY	5507	GARRETSON	PROSPECT	237	36	8,538	AC	2	R		62
JOHN DR	6243	LUCY	END	737	36	29,032	AC	2	R	9/24/2007	75
JOHN DR	6244	STONEHAVEN	LUCY	774	36	27,864	AC	2	R	11/27/2007	75
JOHNNY CASH DR	4991	ARMSTRONGS	PINEHURST	291	36	10,460	AC	2	R		69
JOHNNY CASH DR	4992	PINEHURST	TAROCCO	296	36	10,673	AC	2	R		69
JOHNSON CL	638	MADISON	END	210	36	7,573	AC	2	R		63



Street Name	Section ID	Beg Location	End Location	Length (ft)	Width (ft)	Area (sf)	Surface Type	# of Lanes	FC	Last Inspected Date	Current PCI
JOHNSON LN	3702	TAFT	CARTER	550	36	19,783	AC	2	R		63
JOHNSON LN	3703	CARTER	MADISON	285	36	10,265	AC	2	R		63
JONAH DR	3048	DEAVER	AMY	260	36	9,359	AC	2	R	3/6/2009	73
JONLIERE CI	6270	END	SKORHEIM	318	36	13,948	AC	2	R	8/15/2011	82
JORDAN CT	6643	MARYHELEN	SIMON	319	36	11,484	AC	2	R	8/15/2011	85
JORDAN CT	6644	SIMON	LENAI	297	36	10,692	AC	2	R	6/15/2011	85
JOSHUA TREE LN	3019	AMBER	CAMELLIA	285	36	10,277	AC	2	R	3/6/2009	73
JOY ST	A2309	RINCON	PARKRIDGE	787	45	35,408	AC	3	C	8/27/2018	97
JOY ST	B2310	PRINCELAND	RINCON	516	50	25,798	AC	3	C	8/27/2018	97
JOY ST	C2318	HARRISON	PRINCELAND	550	48	26,391	AC	3	C	8/27/2018	97
JOY ST	D1658	BLAINE	HARRISON	339	60	20,330	AC	5	C	8/27/2018	97
JOY ST	E1657	PEARL	BLAINE	804	53	42,636	AC	4	C	8/27/2018	97
JOY ST	F1656	GRAND	PEARL	129	45	5,824	AC/AC	3	C	1/27/2012	93
JOY ST	G1555	TENTH	GRAND	252	26	6,540	AC	2	R	1/27/2012	82
JOY ST	H1562C	EIGHTH	TENTH	754	25	18,846	AC	2	R	1/27/2012	82
JOY ST	I1608	SEVENTH	EIGHTH	374	25	9,339	AC	2	R	1/27/2012	82
JOY ST	J1605	SIXTH	SEVENTH	383	25	9,574	AC	2	R	1/27/2012	83
JOY ST	K1594C	THIRD	SIXTH	1,141	26	32,373	AC	2	R	8/27/2018	62
JOY ST	L1646	END	THIRD	250	26	6,500	AC/AC	2	R	1/27/2012	95
JT EISLEY DR	4906	EAGLE CREST	FLORAL PARK	474	36	17,074	AC	2	R		70
JT EISLEY DR	4907	FLORAL PARK	MINT	291	36	10,474	AC	2	R		70
JT EISLEY DR	4913	MINT	CALIFORNIA	657	36	23,640	AC	2	R		70
JUDITH CL	667	STEPHANIE	END	239	36	8,606	AC	2	R	8/15/2011	86
JUDY CI	6496	LOPEZ	END	259	32	10,788	AC	2	R	8/15/2011	81
JULIETTE CL	578	UPPER	END	413	32	15,719	AC	2	R	8/15/2011	62
JULLIAN ASHLEY WY	5509	GARRETSON	PROPECT	541	36	19,475	AC	2	R		62
JULLIAN CL	677	END	MORNING STAR	304	36	10,945	AC	2	R		70
JUNE DR	2143	MOUNT HUMPHRIES	TEHACHAPI	348	36	12,533	AC	2	R	3/6/2009	85
JUNE DR	2144	RUSSELL	MOUNT HUMPHRIES	219	36	7,882	AC	2	R	3/6/2009	85
JUNIPER DR	3097	DOGWOOD	NUTMEG	299	37	11,055	AC	2	R	3/6/2009	77
JUNIPER DR	3102	CATTAIL	DOGWOOD	1,438	36	51,753	AC	2	R	3/6/2009	77
JUST RIGHT WY	5817	CITROCADO RANCH	DREAMSICLE	203	36	7,308	AC	2	R		77
JUST RIGHT WY	5818	DREAMSICLE	MELLOR	247	36	8,892	AC	2	R		77
KALUS AV	2348	RIVER	PENROSE	344	32	10,995	AC/AC	2	R	10/27/1998	85
KAPALUA BAY CI	6190	WADE	MORALES	656	37	24,272	AC	2	R	8/15/2011	81
KAPALUA BAY CI	6193	MORALES	END	103	32	5,796	AC	2	R	8/15/2011	81
KEITH ST	4074	NELSON	HOWE	581	10	5,806	GRAVEL	2	R		
KEITH ST	4075	HOWE	END	574	10	5,742	GRAVEL	2	R		
KELLEY AV	1064	OLIVE	OLIVE	1,460	32	46,715	AC	2	R		64
KELLOGG AV	1297	COTTONWOOD	QUINCE	557	40	22,265	AC	2	C	1/28/2012	78
KELLOGG AV	1298	QUINCE	MAGNOLIA	334	34	11,347	AC	2	C	1/28/2012	73
KELLOGG AV	1302	GARRETSON	FORD	318	28	8,910	AC	2	C	1/28/2012	74
KELLOGG AV	1338	FORD	CANARY	1,185	37	43,842	AC	2	C	1/28/2012	72
KELLOGG AV	1350	CANARY	LOCUST	296	40	11,828	AC	2	C	1/28/2012	76
KELLOGG AV	1351	LOCUST	ALISO	365	35	12,779	AC	2	C	1/28/2012	76
KELLOGG AV	1352	ALISO	MONTEREY	171	40	6,824	AC	2	C	1/28/2012	76



Street Name	Section ID	Beg Location	End Location	Length (ft)	Width (ft)	Area (sf)	Surface Type	# of Lanes	FC	Last Inspected Date	Current PCI
KELLOGG AV	1353	MONTEREY	COTTONWOOD	517	40	20,672	AC	2	C	1/28/2012	66
KELLOGG AV	1840	KINGFISHER	ONTARIO	406	35	14,209	AC	2	C	1/28/2012	72
KELLOGG AV	1844	MAGNOLIA	KINGFISHER	1,085	35	37,969	AC	2	C	1/28/2012	78
KELLOGG AV	1877	SANTANA	PIMPERNEL	498	36	17,944	AC	2	C		26
KELLOGG AV	1878	PIMPERNEL	MOUNTAIN SHADOWS	237	36	8,546	AC	2	C		36
KELLOGG AV	1879	MOUNTAIN SHADOWS	ENCANTO	361	36	12,998	AC	2	C		36
KELLOGG AV	1891	ENCANTO	CHASE	853	36	30,722	AC	2	C		36
KELLOGG AV	1953	ONTARIO	SANTANA	1,996	36	71,862	AC	2	C		26
KELLOGG AV	303	CANARY	CANARY	6	37	222	AC	2	R	10/1/2007	69
KELLOGG AV	6478	ENCANTO	GREGORY	112	36	4,032	AC	2	C	2/8/2012	83
KENDALL ST	1075	SANDIA	VICENTIA	276	28	7,742	AC	2	R		64
KENDALL ST	1091	SHERIDAN	TAYLOR	592	28	16,581	AC	2	R	11/11/1998	49
KENDALL ST	1093	BELLE	SHERIDAN	387	28	10,834	AC	2	R		64
KENDALL ST	1103	MAIN	BELLE	753	28	21,090	AC	2	R		64
KENDALL ST	1324	MAIN	VICTORIA	754	30	22,615	AC	2	R		74
KENDALL ST	1325	VICTORIA	GARRETSON	1,136	32	36,347	AC	2	R		74
KENDALL ST	4188	VICENTIA	200' W/O VICENTIA	200	28	5,609	AC	2	R		76
KENDALL ST	4190	BUENA VISTA	END	1,103	32	35,283	AC	2	R	8/29/2018	66
KENDALL ST	4339	200' W/O VICENITIA	BUENA VISTA	115	34	3,895	AC	2	R	8/21/2018	64
KENDRICK CI	6609	END	JAMES	146	36	7,756	AC	2	R	8/15/2011	81
KENDRICK CI	6610	JAMES	JENSEN	758	36	27,288	AC	2	R	8/15/2011	81
KENNEDY DR	2030	MONDALE	SLOAN	671	32	21,467	AC	2	R	3/6/2009	82
KENNEDY DR	2032	HAMILTON	MONDALE	245	35	8,563	AC	2	R	10/28/1998	75
KENNEDY DR	2046	WILSON	HAMILTON	246	35	8,614	AC	2	R	3/6/2009	81
KENNEDY DR	2047	HANCOCK	WILSON	595	35	20,837	AC	2	R	3/6/2009	85
KENNEDY DR	2048	PROMENADE	HANCOCK	443	35	15,516	AC	2	R	3/6/2009	81
KENSINGTON DR	2442	TRENTON	CORYDON	678	32	21,685	AC	2	R	10/27/1998	77
KESTREL CL	617	PEREGRINE	END	414	36	14,891	AC	2	R		71
KEVIN CL	4447	END	PALOS VERDE	169	35	5,911	AC/AC	2	R	3/6/2009	89
KEY WEST	4955	CHEETAH	HIGHGROVE	182	36	6,540	AC	2	R		67
KEYSTONE CL	5567	GRAPEVINE	END	213	32	9,310	AC/AC	2	R	8/15/2011	87
KEYWEST DR	3567	HIGHGROVE	GRACELAND	181	36	6,502	AC	2	R		67
KINGFISHER CT	1837	KELLOGG	KIWI	352	36	12,663	AC	2	R		60
KINGFISHER CT	1838	KIWI	OLD TEMESCAL	753	36	27,118	AC	2	R		60
KINGSDALE DR	2390	SHAMROCK	BRANDYWINE	317	40	12,698	AC	2	R	8/21/2018	68
KINGSDALE DR	2391	BRANDYWINE	QUEENSDALE	300	40	12,019	AC/AC	2	R	3/6/2009	89
KINGSDALE DR	2392	QUEENSDALE	AUBURNDALE	270	40	10,782	AC/AC	2	R	3/6/2009	89
KINGSFORD DR	2453	CHAMPLAIN	CORYDON	1,109	32	35,488	AC/AC	2	R	3/6/2009	89
KINGSGATE DR	3576	GRACELAND	SUNDOWN	665	36	23,944	AC	2	R		67
KIRKWOOD DR	2974	APPLEGATE	ONTARIO	639	40	25,545	AC	2	R	2/3/2012	46
KIRKWOOD DR	2976	DAWN RIDGE	APPLEGATE	820	40	32,792	AC	2	R	8/27/2018	49
KIRKWOOD DR	2982	BERN	DAWN RIDGE	910	40	36,398	AC	2	R	8/21/2018	60
KIRKWOOD DR	2983	VIA DEL RIO	BERN	206	40	8,256	AC	2	R	8/21/2018	61
KIWI CL	4126	KINGFISHER	END	420	36	15,134	AC	2	R	8/15/2011	56
KLUG CL	4208	RAILROAD	END	889	40	35,556	AC	2	R	3/6/2009	77
KLUG CL	4424	END	RAILROAD	366	40	14,636	AC	2	R	10/23/1998	52





Street Name	Section ID	Beg Location	End Location	Length (ft)	Width (ft)	Area (sf)	Surface Type	# of Lanes	FC	Last Inspected Date	Current PCI
KNOX CL	4301	HARDING	END	379	36	13,640	AC	2	R	3/6/2009	83
KPC PARKWAY	6418	SAMPSON	ANSELMO	509	30	15,270	AC	2	R	8/15/2011	81
KRAEMER DR	3026	DEAVER	GREEN RIVER	373	36	13,413	AC	2	R	9/25/2011	0
KRESS CT	5019	GRAND	END	424	21	8,902	AC/AC	2	R	11/15/2012	76
KROONEN DR	3408	PEELER	BORDER	358	40	14,315	AC	2	R	8/27/2018	54
KROONEN DR	3411	NEWTON	PEELER	271	40	10,843	AC	2	R	8/21/2018	53
KROONEN DR	3412	FIR	MANGULAR	156	36	5,633	AC	2	R	3/11/2009	39
KROONEN DR	3412-A	MANGULAR	NEWTON	213	36	7,668	AC	2	R	8/21/2018	55
KROONEN DR	3414	ESTRADO	FIR	472	36	17,000	AC	2	R	3/2/2009	70
KROONEN DR	3415	VIA PACIFICA	ESTRADO	186	36	6,710	AC	2	R	3/2/2009	68
LA CADENA LN	2256	LEUCADIA	LA TREMOLINA	340	36	12,245	AC	2	R	6/15/2011	58
LA CADENA LN	2257	LAS LUNITAS	LEUCADIA	351	31	10,866	AC	2	R	6/15/2011	58
LA CIMA RD	2014	LA LOMA	LA VISTA	314	32	10,059	AC	2	R	12/29/1998	75
LA CIMA RD	2015	LA CUMBRE	LA LOMA	561	32	17,939	AC/AC	2	R		87
LA CUMBRE ST	2016	LA CIMA	LA LOMA	1,181	32	37,782	AC/AC	2	R	12/29/1998	87
LA CUMBRE ST	4595	END	LA CIMA	331	32	13,456	AC/AC	2	R		87
LA DOCENA LN	2259	LAS LUNITAS	LA ENTRADA	222	36	7,997	AC	2	R	6/15/2011	70
LA DOCENA LN	2260	LA ENTRADA	LA TREMOLINA	497	36	17,888	AC	2	R	6/15/2011	58
LA DOCENA LN	2261	TESORO	LAS LUNITAS	366	35	12,818	AC	2	R	6/15/2011	58
LA ENTRADA AV	2233	LA DOCENA	PARKRIDGE	180	36	6,480	AC	2	R	6/15/2011	58
LA LOMA LN	2017	LA CIMA	LA CUMBRE	685	32	21,923	AC	2	R	12/29/1998	75
LA MARILLO CL	4522	END	CASANDRA	636	32	20,341	AC	2	R		41
LA SALLE CL	2086	SALDINA	CHANTEL	357	32	11,438	AC	2	R		80
LA SALLE CL	2087	BRIARWOOD	SALDINA	514	32	16,444	AC	2	R		80
LA SALLE CL	4277	CHANTEL	END	283	32	9,041	AC/AC	2	R		90
LA SALLE CL	4637	END	BRIARWOOD	457	32	14,618	AC	2	R		80
LA TREMOLINA CL	2255	LA CADENA	LA DOCENA	269	34	9,135	AC	2	R	6/15/2011	58
LA TREMOLINA CL	4473	END	LA CADENA	217	34	7,373	AC	2	R	6/15/2011	58
LA VAUGHN CL	5750	TRAILSIDE	PETER CHRISTIAN	634	32	22,788	AC	2	R	10/11/2007	73
LA VENTANA CL	2053	TERRA	ROCK VISTA	323	36	11,629	AC/AC	2	R	2/8/2012	87
LA VENTANA CL	4596	END	TERRA	198	32	6,334	AC/AC	2	R	3/2/2009	87
LA VISTA AV	1977	MORITA	BARNESLEY	632	36	22,739	AC/AC	2	R		87
LA VISTA AV	1978	LA CIMA	MORITA	861	36	30,980	AC/AC	2	R	12/29/1998	87
LA VISTA AV	1979	PROMENADE	LA CIMA	210	36	7,551	AC/AC	2	R		87
LABRADOR CL	404	END	CAPE	423	32	13,531	AC	2	R	3/2/2009	70
LACEY OAK DR	1884	TWINLEAF	CHERRYBARK	334	36	12,038	AC	2	R		68
LACEY OAK DR	1885	CHERRYBARK	TOUMEY	250	36	8,994	AC	2	R		68
LADERA CL	4286	ROCK VISTA	END	225	32	7,201	AC	2	R	3/2/2009	78
LAFAYETTE CL	406	LANCASTER	END	195	36	7,020	AC	2	R	8/15/2011	85
LAGUNA CL	4444	END	LAGUNA	108	32	3,470	AC	2	R		68
LAGUNA DR	2322	SAN MIGUEL	SAN GORGONIO	275	32	8,798	AC	2	R		68
LAGUNA DR	2323	SAN GORGONIO	MESA	299	32	9,581	AC	2	R		68
LAGUNA DR	2326	MESA	LAGUNA	364	32	11,660	AC	2	R		68
LAGUNA DR	4257	LAGUNA	END	201	32	6,418	AC	2	R		68
LAKEVIEW DR	2580	MILLSTREAM	BAYFIELD	271	36	9,759	AC	2	R	3/6/2009	84
LAKEVIEW DR	2584	CREEKSIDE	MILLSTREAM	264	36	9,496	AC	2	R	3/6/2009	78



Street Name	Section ID	Beg Location	End Location	Length (ft)	Width (ft)	Area (sf)	Surface Type	# of Lanes	FC	Last Inspected Date	Current PCI
LAKEVIEW DR	2585	SILVERFERN	CREEKSIDE	266	36	9,567	AC	2	R	3/6/2009	80
LAKEVIEW DR	2586	FALLBROOK	SILVERFERN	239	36	8,617	AC	2	R	3/6/2009	80
LANCASTER CL	3310	WILLIAMSBURG	FLORENCE	194	36	6,972	AC	2	R	8/15/2011	85
LANCASTER CL	3314	BARCELONA	LAFAYETTE	222	36	8,007	AC	2	R	8/15/2011	85
LANCASTER CL	3315	LAFAYETTE	WILLIAMSBURG	345	36	12,433	AC	2	R	8/15/2011	85
LANCASTER CL	423	FLORENCE	END	292	36	10,507	AC	2	R	8/15/2011	85
LANCER LN	1317	GARRETSON	FORD	1,164	32	37,254	AC	2	R	3/12/2009	60
LANGTREE LN	6551	STONEBERRY	HUNTFIELD	354	36	12,744	AC	2	R	8/15/2011	81
LARAMIE CL	4125	CONESTOGA	END	275	36	9,893	AC	2	R		70
LARCHWOOD DR	3660	ROYA RIDGE	DUNSMUIR	305	36	10,962	AC	2	R		71
LARCHWOOD DR	3661	DUNSMUIR	UPPER	179	36	6,442	AC	2	R		71
LARK LN	3170	RAINBOW RIDGE	LONGVIEW	297	33	9,810	AC	2	R		72
LARK LN	3171	LONGVIEW	AVENIDA DEL VISTA	925	33	30,512	AC	2	R		72
LAS LUNITAS LN	2258	LA CADENA	LA DOCENA	210	36	7,566	AC	2	R	6/15/2011	58
LAS MERCEDES CL	2078	STEVEN	VAQUERO	546	32	17,468	AC/AC	2	R		90
LAS MERCEDES CL	4280	VAQUERO	END	115	37	4,258	AC/AC	2	R		90
LASSEN DR	2136	MAMMOTH	SADDLEBACK	852	36	30,658	AC	2	R	3/2/2009	83
LATIGO LN	3355	CALICO	SWITCHBACK	410	36	14,760	AC	2	R	8/15/2011	85
LAUREL CANYON CL	1782	BEL AIR	OLD TEMESCAL RD	1,169	37	43,240	AC	2	R	8/29/2018	49
LAUREL CANYON CL	1783	ARTURO	BEL AIR	393	37	14,523	AC	2	R	11/2/1998	68
LAUREL CANYON CL	355	END	ARTURO	549	32	17,560	AC	2	R	3/6/2009	27
LAURELWOOD CL	4395	THISTLEWOOD	END	174	37	6,433	AC	2	R	11/9/1998	67
LAUREN MARCELLA DR	6381	MARY CLARE	SHANNA CARLE	264	36	9,504	AC	2	R	8/15/2011	85
LAUREN MARCELLA DR	6383	SHANNA CARLE	MARYSA KATHRIN	264	36	9,504	AC	2	R	8/15/2011	85
LAVENDAR WY	6593	END	HISBISCUS	596	36	23,956	AC	2	R	8/15/2011	81
LAVENDAR WY	6594	HISBISCUS	EUREKA	315	36	11,340	AC	2	R	8/15/2011	81
LEAH NAOMI DR	6387	SHANNA CARLE	MARYSA KATHRIN	245	36	8,820	AC	2	R	8/15/2011	85
LEAH NAOMI DR	6388	MARY CLARE	SHANNA CARLE	296	36	10,656	AC	2	R	8/15/2011	85
LEESON LN	4326	MAGNOLIA	END	1,004	40	40,152	AC	2	R	11/2/1998	59
LEHIGH CL	658	END	BALDWIN	581	36	20,907	AC	2	R		63
LEMON GROVE LN	5353	PINEWOOD	UPPER	186	36	6,687	AC	2	R	8/15/2011	62
LEMON GROVE LN	6331	SUNMEADOW	SEVEN OAKS	220	36	7,920	AC	2	R	8/15/2011	81
LEMON GROVE LN	872	UPPER	GOLDEN HARVEST	492	36	17,712	AC	2	R	8/15/2011	81
LEMON GROVE LN	873	GOLDEN HARVEST	SUNMEADOW	465	36	16,740	AC	2	R	8/15/2011	81
LEMON ST	4158	FRANCIS	END	290	32	9,294	AC	2	R	3/12/2009	65
LENAI CI	6645	JORDAN	END	523	36	21,328	AC	2	R	6/15/2011	86
LENITA CL	351	PAJERO	END	240	36	8,640	AC	2	R	3/6/2009	70
LESTER AV	6461	GOLDEN HARVEST	AMIN	460	29	13,340	AC	2	R	11/9/2007	65
LESTER AV	6604	VERSANTE	END	428	26	11,128	AC	2	R	8/15/2011	81
LESTER AV	6648	ARBENZ	GOLDEN HARVEST	1,359	29	39,411	AC	2	R	10/1/2007	63
LESTER AV	6650	AMIN	VERSANTE	324	33	10,692	AC	2	R	8/15/2011	81
LESTER AV	875	CALIFORNIA	ARBENZ	311	30	9,330	AC	2	R	6/15/2011	81
LEUCADIA CL	4474	END	LA CADENA	162	30	4,859	AC	2	R	6/15/2011	58
LEXINGTON DR	2443	TRENTON	CORYDON	843	40	33,707	AC/AC	2	R	10/27/1998	89
LEYENDA DR	4264	HERMOSA	END	208	32	6,646	AC	2	R		77
LIBERTY AV	4044	HOWE	CHASE	1,245	23	28,638	AC	2	R	3/12/2009	77



Street Name	Section ID	Beg Location	End Location	Length (ft)	Width (ft)	Area (sf)	Surface Type	# of Lanes	FC	Last Inspected Date	Current PCI
LIBERTY AV	4045	NELSON	HOWE	322	16	5,147	AC	2	R	8/15/2011	56
LIBERTY DR	6204	VIA PADOVA	NELSON	309	36	11,124	AC	2	R	8/15/2011	81
LIBERTY DR	6205	CALIFORNIA	HORIZON	199	36	7,164	AC	2	R	8/15/2011	81
LIBERTY DR	6214	HORIZON	VIA PADOVA	297	36	10,692	AC	2	R	8/15/2011	81
LILAC ST	1197	IRIS	CITRON	281	32	8,993	AC	2	R		72
LILAC ST	2802	VIA SANTIAGO	IRIS	368	32	11,779	AC	2	R		72
LIME ST	4159	FRANCIS	END	292	32	9,344	AC	2	R	3/12/2009	67
LIMERICK LN	6408	PERIDOT	ATHLONE	404	36	14,544	AC	2	R	8/15/2011	81
LINCOLN AV	A1-2364C	RIVER	PARKRIDGE	1,311	60	78,652	AC	5	A	1/21/2012	48
LINCOLN AV	A2-2361C	FALLBROOK	RIVER	1,498	60	89,884	AC	5	A	10/31/2018	100
LINCOLN AV	B1-2359C	RINCON	FALLBROOK	1,316	60	78,981	AC	4	A	10/31/2018	100
LINCOLN AV	B2-2591	RAILROAD	RINCON	2,132	50	106,582	AC	5	A	10/31/2018	64
LINCOLN AV	C1-2657C	BRADFORD	POMONA	1,356	55	74,563	AC	4	A	10/31/2018	62
LINCOLN AV	C2-2676C	POMONA	91 EAST BOUND ON RAMP	1,311	68	82,446	AC/AC	4	A	1/21/2012	93
LINCOLN AV	C3-2677C	91 EAST BOUND ON RAMP	D	807	107	86,349	AC	5	A	8/14/2018	94
LINCOLN AV	D2-2716	D	SIXTH	697	68	47,428	AC/AC	2	A	1/21/2012	93
LINCOLN AV	E1-2719C	SIXTH	SEVENTH	769	62	47,677	AC	4	A	10/29/2018	75
LINCOLN AV	E2-2729C	SEVENTH	NINTH	721	61	43,262	AC	4	A	10/29/2018	73
LINCOLN AV	F1-2731	NINTH	TENTH	405	62	25,101	AC	5	A	10/29/2018	79
LINCOLN AV	F2-2773C	TENTH	BLUE CREST	604	60	36,263	AC	5	A	10/22/2018	70
LINCOLN AV	G1-2775C	BLUE CREST	TOPAZ	861	60	51,151	AC	4	A	10/22/2018	74
LINCOLN AV	G2-2784	TOPAZ	BURR	849	60	50,913	AC	4	A	10/22/2018	72
LINCOLN AV	H1-1198C	BURR	CITRON	1,054	60	63,263	AC	4	A	10/22/2018	74
LINCOLN AV	H2-1178	CITRON	WESTPARK	1,187	60	71,250	AC	4	A	10/22/2018	72
LINCOLN AV	I1-1177	WESTPARK	ONTARIO	920	60	55,178	AC	5	A	10/22/2018	72
LINCOLN AV	I2-3387	ONTARIO	OTHELLO	590	76	44,810	AC	5	A	10/22/2018	70
LINCOLN AV	J1-3386	STAN GRUBE	CAJON	1,462	76	111,112	AC	5	A	10/22/2018	72
LINCOLN AV	J2-3364C	PADRE	CAJON	1,155	76	88,242	AC	5	A	10/22/2018	67
LINCOLN AV	K1-3336C	PADRE	SILVERCREEK	1,137	76	86,388	AC	5	A	10/22/2018	74
LINCOLN AV	K2-3345	SILVERCREEK	FOOTHILL	921	76	69,959	AC	5	A	10/22/2018	79
LINCOLN AV	L1-3583	FOOTHILL	WINDPINE	620	36	22,316	AC	2	A	10/18/2018	71
LINCOLN AV	L2-5437	WINDPINE	REGINA	1,033	77	79,553	AC	2	A	10/18/2018	75
LINCOLN AV	M1-5438	REGINA	MOUNTAIN GATE	602	77	46,346	AC	2	A	10/18/2018	77
LINCORONA ST	2753	WAKEFIELD	LINCOLN	702	32	22,480	AC	2	R		64
LIND TERRACE	300	END	AVENIDA DEL VISTA	263	34	8,946	AC	2	R		72
LINDSEY LN	5781	BONNYVIEW	NOBLE	165	36	5,940	AC	2	R	8/15/2011	81
LINDSEY LN	5782	NOBLE	CLEARVIEW	470	36	16,920	AC	2	R	8/15/2011	81
LINDSEY LN	5783	CLEARVIEW	CLAYVILLE	258	36	9,288	AC	2	R	8/15/2011	81
LOCHNESS CL	4133	BIRMINGHAM	END	495	32	15,849	AC	2	R	8/15/2011	51
LOCKWOOD CL	4129	MONARCH	END	294	32	9,413	AC	2	R	8/15/2011	56
LOCKWOOD LN	1759	RIDGEWOOD	MONARCH	530	32	16,970	AC	2	R	8/15/2011	56
LOCUST ST	1357	GREENGATE	KELLOGG	270	32	8,639	AC	2	R	3/12/2009	59
LOCUST ST	1358	GREENGATE	GREENGATE	900	32	28,792	AC	2	R	3/12/2009	62
LOGAN CL	5385	END	ORANGE HEIGHTS	348	36	12,528	AC	2	R		71
LONE TREE ST	2532	BIG SPRING	ROCK RIDGE	554	32	17,723	AC	2	R	10/26/1998	78
LONG COVE CL	5717	MASTERS	END	556	36	22,513	AC	2	R	8/15/2011	62



Street Name	Section ID	Beg Location	End Location	Length (ft)	Width (ft)	Area (sf)	Surface Type	# of Lanes	FC	Last Inspected Date	Current PCI
LONGVIEW DR	3172	LARK	OUTPOST	1,739	33	57,375	AC	2	R		72
LOOKING GLASS CL	4405	END	SUMMIT VIEW	121	33	3,985	AC	2	R	3/6/2009	77
LOPEZ ST	6492	CLEVELAND	JUDY	277	37	10,249	AC	2	R	9/30/2007	75
LOPEZ ST	6493	JUDY	STRANDBERG	241	37	8,917	AC	2	R	8/15/2011	81
LOPEZ ST	6494	STRANDBERG	NANCY	241	37	8,917	AC	2	R	8/15/2011	81
LOPEZ ST	6495	NANCY	SUZIE	254	37	9,398	AC	2	R	8/15/2011	81
LORNA ST	1128	PINYON	BUENA VISTA	295	32	9,446	AC	2	R		64
LORNA ST	1129	QUAIL	PINYON	283	32	9,046	AC	2	R		64
LORNA ST	1130	VICENTIA	QUAIL	290	32	9,277	AC	2	R		64
LORNA ST	1192	BUENA VISTA	NORMANDY TERRACE	1,409	32	45,094	AC	2	R	11/11/1998	71
LORNA ST	1193	NORMANDY TERRACE	LINCOLN	310	32	9,925	AC	2	R	11/11/1998	71
LORRAINE DR	4179	CRESTVIEW	END	388	32	12,416	AC	2	R		64
LUCY LN	6242	BRIANNA	JOHN	1,159	37	42,883	AC	2	R	6/15/2011	81
LULLABY LN	2374	RIVER	SERENE	174	33	5,746	AC	2	R	8/27/2011	7
LULLABY LN	2381	GENTLE	PARKRIDGE	193	33	6,385	AC	2	R	8/27/2018	44
LULLABY LN	4456	END	PLACID	379	33	12,520	AC	2	R	8/29/2018	47
LUPINE CI	5798	END	TAMARISK	644	32	23,108	AC	2	R	8/15/2011	81
LYNWOOD CL	4143	RIDGEWOOD	END	321	32	10,262	AC	2	R	8/15/2011	56
MABEY CANYON RD	3229	BORDER	HAWK	399	40	15,973	AC	2	R		72
MABEY CANYON RD	3230	HAWK	FALCON	323	40	12,903	AC	2	R		72
MABEY CANYON RD	3830	FOOTHILL	END	800	16	12,800	AC	2	R	8/21/2018	68
MABEY CANYON RD	402	FALCON	END	364	40	14,546	AC	2	R		72
MACBETH AV	3377	HORATIO	WINTHROP	336	36	12,114	AC	2	R	8/15/2011	85
MACBETH AV	3384	OTHELLO	HORATIO	308	36	11,078	AC	2	R	8/15/2011	85
MACBETH AV	396	WINTHROP	DAKIN	824	36	29,650	AC	2	R	8/15/2011	85
MADAGASCAR DR	3285	MANGULAR	TEAL	256	35	8,970	AC	2	R	3/6/2009	23
MADAGASCAR DR	3286	TEAL	CAPE	287	35	10,057	AC	2	R	3/6/2009	67
MADERA CL	4270	CASANDRA	END WEST	229	32	7,326	AC	2	R		41
MADERA CL	4517	END EAST	CASANDRA	326	32	10,416	AC	2	R	11/2/1998	68
MADISON LN	3704	JOHNSON	BUSH	340	36	12,232	AC	2	R		63
MADISON LN	3705	BUSH	RIMPAU	211	36	7,579	AC	2	R		63
MAGELLAN CL	414	BARCELONA	END	475	36	17,100	AC	2	R	8/15/2011	86
MAGIA CL	4293	ALLEGRE	END	408	32	13,049	AC	2	R	10/28/1998	66
MAGNOLIA AV	1291	ONTARIO	GARRETSON	609	82	49,960	AC	6	A	10/23/2018	85
MAGNOLIA AV	1292C	GARRETSON	KELLOGG	1,372	68	91,612	AC	6	A	10/30/2018	84
MAGNOLIA AV	1300	ONTARIO	S.MAIN ST	3,274	80	261,920	AC	6	A	2/1/2012	73
MAGNOLIA AV	1450	FULLERTON	MASON	421	66	27,768	AC	6	A	10/16/2018	82
MAGNOLIA AV	1452C	MASON	MOUNT WILSON	680	66	44,864	AC	6	A	10/16/2018	83
MAGNOLIA AV	1454	MOUNT WILSON	RIMPAU	990	66	65,320	AC	6	A	10/18/2018	84
MAGNOLIA AV	1476	KELLOGG	FULLERTON	2,082	66	137,429	AC	6	A	10/30/2018	84
MAGNOLIA AV	1493	RIMPAU	EL SOBRANTE	426	80	34,046	AC	7	A	10/16/2018	71
MAGNOLIA AV	1723C	TRADEMARK	SIXTH	829	70	55,213	AC	5	A	11/7/2018	53
MAGNOLIA AV	1725C	TRADEMARK	SHERBORN	1,506	72	109,767	AC	4	A	11/7/2018	68
MAGNOLIA AV	1727	EL CAMINO AV	SHERBORN	689	86	59,230	AC	5	A	10/19/2018	50
MAGNOLIA AV	1730	EL SOBRANTE	15 SOUTH BOUND OFF RAMP	231	80	18,467	AC	7	A	10/16/2018	74
MAGNOLIA AV	1731	15 SOUTH BOUND OFF RAMP	15 NORTH BOUND OFF RAMP	436	86	37,526	GRAVEL	7	A		



Street Name	Section ID	Beg Location	End Location	Length (ft)	Width (ft)	Area (sf)	Surface Type	# of Lanes	FC	Last Inspected Date	Current PCI
MAGNOLIA AV	1732	15 NORTH BOUND OFF RAMP	COMPTON	986	75	73,973	AC	6	A	10/19/2018	58
MAGNOLIA AV	4109	NEECE	TEMESCAL	695	30	20,843	AC	2	A	11/9/2018	73
MAGNOLIA AV	4114	TEMESCAL	MAGNOLIA	1,208	30	36,251	AC	2	A	11/9/2018	75
MAGNOLIA AV	6246	SANTANA	ONTARIO	904	81	73,224	AC	6	A	10/17/2018	77
MAGNOLIA AV	6247	MAIN	ROSSER	1,472	83	122,176	AC	2	A	10/17/2018	73
MAGNOLIA AV	6438	ROSSER	SANTANA	541	83	44,903	AC	6	A	10/17/2018	74
MAGNOLIA AV	A1-79	CITY LIMIT	WILDWOOD	281	30	8,430	AC	2	A	11/9/2018	87
MAGNOLIA AV	A2-1721	WILDWOOD	MCKINLEY	1,164	30	34,933	AC	2	A	11/9/2018	69
MAHOGANY ST	3427	VIA PACIFICA	BUTTERNUT	187	35	6,540	AC	2	R	11/5/1998	66
MAHOGANY ST	3428	BUTTERNUT	PECAN	261	36	9,388	AC	2	R	11/5/1998	68
MAHOGANY ST	3429	PECAN	FIR	232	36	8,369	AC	2	R	3/6/2009	74
MAIDSTONE CL	5662	BEACON RIDGE	END	190	32	8,595	AC	2	R	8/15/2011	62
MAIN ST	A1-2278	PARKRIDGE	N. CITY LIMIT	978	77	75,315	AC/AC	5	A	8/31/2018	56
MAIN ST	A2-2317	RIVER	PARKRIDGE	1,906	77	146,795	AC/AC	5	A	8/31/2018	56
MAIN ST	B1-2316	RINCON	RIVER	462	76	35,095	AC/AC	5	A	8/31/2018	54
MAIN ST	B2-2315	HARRISON	RINCON	866	76	65,812	AC/AC	5	A	8/27/2018	68
MAIN ST	C1-1659	GRAND	HARRISON	945	76	71,848	AC/AC	6	A	8/29/2018	55
MAIN ST	C2-1638	91 WESTBOUND OFF RAMP	GRAND	374	80	29,908	AC/AC	7	A	2/2/2012	93
MAIN ST	D1-1639	91 WESTBOUND OFF RAMP	91 EAST BOUND ON RAMP	423	88	37,224	AC/AC	7	A	2/2/2012	93
MAIN ST	D2-1642	91 EAST BOUND ON RAMP	THIRD	352	99	34,848	AC/AC	6	A	2/2/2012	93
MAIN ST	E1-1673	THIRD	FOURTH	336	52	17,459	AC/AC	5	A	2/2/2012	93
MAIN ST	E2-959	FOURTH	FIFTH	542	50	27,097	AC	4	A	10/31/2018	64
MAIN ST	F1-958	FIFTH	SIXTH	387	52	20,103	AC	4	A	10/31/2018	84
MAIN ST	F2-1015C	SIXTH	EIGHTH	889	72	63,552	AC	4	A	10/31/2018	92
MAIN ST	G1-1073	EIGHTH	NINTH	376	62	23,331	AC	5	A	11/7/2018	74
MAIN ST	G2-1071C	NINTH	ELEVENTH	753	64	48,185	AC	5	A	11/7/2018	75
MAIN ST	H1-1070	ELEVENTH	GRAND	434	62	26,906	AC	5	A	11/7/2018	63
MAIN ST	H2-1069	GRAND	OLIVE	416	58	24,111	AC	5	A	10/29/2018	75
MAIN ST	I1-1540	OLIVE	KENDALL	377	46	17,336	AC	3	A	10/29/2018	67
MAIN ST	I2-1365	KENDALL	FRANCIS	348	46	16,020	AC	3	A	10/29/2018	70
MAIN ST	J1-1101	FRANCIS	BURR	334	46	15,367	AC	3	A	10/29/2018	76
MAIN ST	J2-1234C	BURR	RANCHO	737	46	33,923	AC	3	A	10/29/2018	73
MAIN ST	K1-1237	RANCHO	CITRON	351	46	16,135	AC	3	A	10/29/2018	70
MAIN ST	K2-1238	CITRON	OLD MILL	110	46	5,042	AC	4	A	10/29/2018	71
MAIN ST	L1-1239	OLD MILL	OLD MILL	139	46	6,409	AC	3	A	10/29/2018	65
MAIN ST	L2-1240	OLD MILL	HACIENDA	249	46	11,443	AC	3	A	10/29/2018	62
MAIN ST	M1-	HACIENDA	MISSION	692	46	31,822	AC	3	A	10/29/2018	77
MAIN ST	M2-1260	MISSION	PUEBLO	262	61	16,006	AC	3	A	10/29/2018	74
MAIN ST	N1-1263	PUEBLO	ONTARIO	653	77	50,301	AC	5	A	10/29/2018	85
MAIN ST	N2-3503	ONTARIO	MONTOYA	966	75	72,450	AC	4	A	10/29/2018	79
MAIN ST	O1-3617	FOOTHILL	S MAIN	786	80	62,914	AC	4	A	10/17/2018	89
MAIN ST	Q1-3505	CITRUS	CHASE	1,182	70	82,713	AC	5	A	10/17/2018	63
MAIN ST	Q2-3506	CHASE	FOOTHILL	715	90	64,384	AC	4	A	10/17/2018	73
MAJESTIC DR	2501	HEDGES	AMHERST	959	32	30,697	AC	2	R	3/6/2009	85
MALAGA ST	4704	UPPER	ORANGE HEIGHTS	264	36	9,517	AC	2	R		71
MALAGA ST	5373	ORANGE HEIGHTS	FEATHER PEAK	268	40	10,704	AC	2	R		71



Street Name	Section ID	Beg Location	End Location	Length (ft)	Width (ft)	Area (sf)	Surface Type	# of Lanes	FC	Last Inspected Date	Current PCI
MALAGA ST	5374	FEATHER PEAK	FLETCHER	471	40	18,841	AC	2	R		71
MALAGA ST	5382	FLETCHER	SHEPARD CREST	153	40	6,132	AC	2	R	9/27/2007	79
MALAGA ST	5383	SHEPARD CREST	END	185	40	7,400	AC	2	R		69
MALLOY CT	2342	COTA	RINCON	1,140	35	39,886	AC	2	R	11/15/2011	56
MAMMOTH LN	2137	LASSEN	SAINT HELENA	293	36	10,554	AC/AC	2	R	3/6/2009	90
MAMMOTH LN	2138	SAINT HELENA	CLEGHORN	320	36	11,521	AC/AC	2	R	10/28/1998	90
MANCHESTER CL	4315	EATON	END	546	32	17,478	AC/AC	2	R		87
MANCHESTER CL	4592	END	EATON	352	31	10,901	AC	2	R	3/6/2009	81
MANDEVILLA WY	2264	TESORO	VIA BLAIRO	1,231	32	39,379	AC	2	R	3/6/2009	77
MANDEVILLA WY	2265	TAMPICO	TESORO	312	32	9,991	AC	2	R	3/6/2009	77
MANDEVILLA WY	2266	VIA BLAIRO	TAMPICO	2,690	32	86,070	AC	2	R	3/6/2009	77
MANGROVE CL	5729	END	PALMETTO	438	32	16,501	AC	2	R		62
MANGULAR AV	A2-5773A	DEER HOLLOW	CHASE	1,296	44	57,028	AC	2	C	8/20/2018	97
MANGULAR AV	A3-6278	MEADOWCREST	CHASE	179	21	3,759	AC	2	C	10/8/2007	61
MANGULAR AV	B3293A	WIGEON	DEER HOLLOW	406	40	16,232	AC	2	C	2/3/2012	78
MANGULAR AV	C5758C	STEIN	WIGEON	628	40	25,120	AC	2	C	2/3/2012	72
MANGULAR AV	D3272C	MERGANSER	STEIN	675	40	26,982	AC	2	C	2/3/2012	44
MANGULAR AV	E3268	FREEDOM	MERGANSER	925	40	37,015	AC	2	C	8/29/2018	65
MANGULAR AV	F3260	POTOMAC	FREEDOM	913	40	36,516	AC	2	C	8/27/2018	53
MANGULAR AV	G3257	ONTARIO	POTOMAC	485	40	19,395	AC	2	C	8/29/2018	57
MANHATTAN WY	5708	GARRETSON	SEDLOCK	373	39	14,563	AC	2	R		62
MANITOBA CL	276	APPLEGATE	END	174	36	6,260	AC	2	R		72
MANOR WY	5813	NICHOLAS	NICHOLAS	510	32	16,320	AC	2	R	8/15/2011	81
MANZANITA RD	3187	ONTARIO	SAGE	283	32	9,053	AC	2	R		72
MANZANITA RD	3189	SAGE	ADOBE	286	32	9,159	AC	2	R		72
MANZANITA RD	3195	ADOBE	YUCCA	421	33	13,893	AC	2	R		72
MAPLE ST	2604	SMITH	WINFIELD	437	30	13,114	AC	2	C	11/7/2018	53
MAPLE ST	2605	WINFIELD	DENINGER	882	35	30,870	AC	2	C	11/7/2018	54
MAPLE ST	2606C	DENINGER	COMMERCE	1,184	41	48,162	AC	2	C	11/7/2018	57
MAPLE ST	2608	COMMERCE	CAPITAL	846	40	33,858	AC	2	C	11/7/2018	76
MAPLE ST	2609	CAPITAL	POMONA	801	40	32,040	AC	2	C	11/7/2018	70
MAPLE ST	2678	POMONA	91 WEST BOUND OFF RAMP	533	60	31,984	AC/AC	5	C	11/7/2018	99
MAPLE ST	2679	91 WEST BOUND OFF RAMP	91 WEST BOUND ON RAMP	320	76	24,345	AC/AC	6	C	11/7/2018	99
MAPLEBROOK LN	5347	MORNING GLORY	ROADRUNNER	304	36	10,944	AC	2	R		62
MAPLEBROOK LN	5348	ROADRUNNER	PINEWOOD	299	36	10,764	AC	2	R		62
MARIAH CI	5833	MELISSA	END	570	40	25,300	AC	2	R	7/15/2008	76
MARIAH CI	6156	SAMPSON	MELISSA	480	40	19,200	AC	2	R	4/3/2013	84
MARIE ST	1334	FRANCIS	SQUIRE	477	32	15,267	AC	2	R		74
MARIE ST	1335	SQUIRE	CRESTVIEW	289	32	9,241	AC	2	R		74
MARIE ST	1348	RANCHO	CITRON	263	32	8,420	AC	2	R		74
MARIE ST	4170	OLD MILL	HACIENDA	265	32	8,485	AC	2	R		74
MARIGOLD CL	675	WHISPERING WIND	END	222	36	7,975	AC	2	R		68
MARIGOLD WY	3727	COLBERN	WHISPERING WIND	545	36	19,611	AC	2	R		68
MARINA RD	2565	CANDY	QUEENSDALE	521	36	18,749	AC/AC	2	R	3/6/2009	89
MARINER CL	4127	MONARCH	END	196	32	6,266	AC	2	R	8/31/2018	50
MARIPOSA DR	2207	TERMINO	VENTURA	1,502	32	48,067	AC	2	C	11/8/2018	91





Street Name	Section ID	Beg Location	End Location	Length (ft)	Width (ft)	Area (sf)	Surface Type	# of Lanes	FC	Last Inspected Date	Current PCI
MARIPOSA DR	2208	VENTURA	COLLETT	885	32	28,308	AC	2	R		77
MARIPOSA DR	2218	COLLETT	VERDUGO	726	32	23,217	AC	2	R		77
MARKET ST	2632	BUSINESS CENTER	VANDER	950	40	38,016	AC	2	R	8/31/2018	56
MARRIOTT CL	281	WALDORF	END	351	36	12,623	AC	2	R	3/6/2009	71
MARSANT AV	6259	ALSACE	SANT CERE	687	36	24,732	AC	2	R	8/15/2011	85
MARSHALL LN	1421	ALISO	COTTONWOOD	793	36	28,530	AC	2	R	3/6/2009	44
MARSHALL LN	4342	END	ALISO	104	36	3,732	AC	2	R	3/6/2009	38
MARY CLARE ST	6367	MONTOYA	CARLYE	377	36	13,572	AC	2	R	8/15/2011	85
MARY CLARE ST	6379	LEAH NAOMI	MONTOYA	243	36	8,748	AC	2	R	8/15/2011	85
MARY CLARE ST	6380	LAUREN MARCELLA	LEAH NAOMI	573	36	20,628	AC/AC	2	R	8/15/2011	87
MARYHELEN ST	4288	RICHEY	END	444	36	15,992	AC/AC	2	R	11/2/1998	87
MARYSA KATHRIN ST	6384	LAUREN MARCELLA	DEBORA RAE	224	36	8,064	AC	2	R	8/15/2011	85
MARYSA KATHRIN ST	6386	DEBORA RAE	LEAH NAOMI	252	36	9,072	AC	2	R	8/15/2011	85
MASTERS	5404	BENNET	EL DORADO	733	40	29,334	AC	2	C	10/15/2018	84
MASTERS	5405	EL DORADO	EAGLE GLEN	207	41	8,505	AC	2	C	10/15/2018	85
MASTERS	5715	LONG COVE	BENNETT	336	40	13,433	AC	2	C	10/15/2018	90
MASTERS	5716	PRAIRIE DUNES	LONG COVE	656	40	26,237	AC	2	C	10/15/2018	91
MASTERS	5719	MORALES WY	PRAIRIE DUNES	512	40	20,473	AC	2	C	10/15/2018	51
MASTERS DR	591	CALIFORNIA	CHRISTOPHER	672	40	26,880	AC	2	C	10/15/2018	72
MASTERS DR	6187	WADE	MORALES	646	40	25,840	AC	2	C	10/15/2018	60
MASTERS DR	6290	CHRISTOPHER	CAMINO DE SALMON	927	40	37,080	AC	2	C	10/15/2018	51
MASTERS DR	6291	CAMINO DE SALMON	VIA MIGUEL	764	40	30,560	AC	2	C	10/15/2018	59
MASTERS DR	6303	VIA MIGUEL	VIA CASTILLA	471	40	18,840	AC	2	C	10/15/2018	69
MASTERS DR	6304	VIA CASTILLA	PASEO LA CRESTA	494	40	19,760	AC	2	C	10/15/2018	72
MASTERS DR	6305	PASEO LA CRESTA	NELSON	294	40	11,760	AC	2	C	10/15/2018	73
MASTERS DR	6306	NELSON	WADE	1,646	40	65,840	AC	2	C	10/15/2018	66
MATISSE CL	511	RAPHAEL	END	560	36	20,159	AC	2	R		67
MATTERHORN DR	3538	CRESTLINE	MONTICELLO	240	36	8,649	AC	2	R		67
MATTERHORN DR	3539	MONTICELLO	RANIER	185	36	6,655	AC	2	R		67
MAVERICK CI	6252	NIGHT SHADOW	END	296	36	13,156	AC	2	R		77
MAXINE CL	5037	CITRUS	END	146	36	5,252	AC	2	R	8/15/2011	85
MAYANO	5793	END	DIXON	426	33	16,558	AC	2	R	8/15/2011	62
MAYANO	5794	DIXON	CITRUS	177	36	6,372	AC	2	R	8/15/2011	62
MAYFAIR DR	2831	FAIRMONT	VIA PACIFICA	716	36	25,771	AC	2	R	3/6/2009	65
MAYWOOD CL	4128	MONARCH	END	292	32	9,359	AC	2	R	8/15/2011	56
MCCALL CL	5463	END	WASATCH	332	32	13,124	AC	2	R	8/15/2011	62
MCCALL DR	5464	WASATCH	FREMONT	1,353	36	48,715	AC	2	R	10/1/2007	74
MCKINLEY ST	A2096	RANCH VISTA	PARKVIEW	634	60	38,040	AC	4	C	10/31/2018	61
MCKINLEY ST	B2094C	MOUNT HUMPHRIES	RANCH VISTA	1,334	62	82,709	AC	4	C	11/2/2018	58
MCKINLEY ST	C2093	HIGHRIDGE	MOUNT HUMPHRIES	429	62	26,592	AC	4	C	11/2/2018	59
MCKINLEY ST	D2092	STONERIDGE	HIGHRIDGE	588	62	36,425	AC	4	C	11/2/2018	52
MCKINLEY ST	E2091	PROMENADE	STONERIDGE	692	62	42,911	AC	4	C	11/2/2018	52
MCKINLEY ST	F2164	HIGHPOINT	PROMENADE	301	104	31,294	AC	9	A	11/2/2018	70
MCKINLEY ST	G4741C	SHOPPING CNTR ENT	HIGHPOINT	592	104	61,593	AC	8	A	11/2/2018	63
MCKINLEY ST	H4743	GRIFFIN	SHOPPING CNTR ENTRANCE	300	104	31,183	AC	6	A	11/2/2018	70
MCKINLEY ST	I1703	91 WEST BOUND OFF RAMP	GRIFFIN	405	104	42,155	AC	10	A	11/5/2018	55



Street Name	Section ID	Beg Location	End Location	Length (ft)	Width (ft)	Area (sf)	Surface Type	# of Lanes	FC	Last Inspected Date	Current PCI
MCKINLEY ST	J1704	91 WEST BOUND OFF RAMP	91 WEST BOUND ON RAMP	185	75	13,871	AC	4	A	11/5/2018	56
MCKINLEY ST	K1705	91 EAST BOUND ON RAMP	91 WEST BOUND OFF RAMP	509	75	38,184	AC	6	A	11/5/2018	51
MCKINLEY ST	L1706	91 EAST BOUND OFF RAMP	91 EAST BOUND ON RAMP	253	75	19,004	AC	5	A	11/5/2018	55
MCKINLEY ST	M1707	SAMPSON	91 EAST BOUND OFF RAMP	517	71	36,691	AC	6	A	11/5/2018	49
MCKINLEY ST	N1708	ESTELLE	SAMPSON	589	78	45,976	AC	6	A	11/5/2018	59
MCKINLEY ST	O1709	MAGNOLIA	ESTELLE	430	75	32,283	AC	6	A	11/5/2018	78
MCMACKIN DR	5640	WOODHOLLOW	RIVERVIEW	356	36	12,817	AC	2	R		62
MCMACKIN DR	5641	FULLERTON	WOODHOLLOW	329	36	11,849	AC	2	R		62
MCNEIL CL	3245	ONTARIO	CACTUS	414	40	16,563	AC	2	R		72
MCNEIL CL	352	END	ONTARIO	600	40	24,006	AC	2	R		74
MCNEIL CL	358	CACTUS	END	121	40	4,834	AC	2	R		72
MEADOW LARK CL	517	END	SPRING MEADOW	291	36	10,465	AC	2	R		66
MEADOW LN	3501	BUENA VISTA	DEADWOOD	302	36	10,873	AC	2	R	8/15/2011	85
MEADOWVIEW ST	2422	PATRICIA	MELROSE	282	32	9,010	AC/AC	2	R	3/6/2009	89
MEADOWVIEW ST	2423	GREENBRIAR	PATRICIA	765	33	25,259	AC/AC	2	R	10/23/1998	89
MEANDERING LN	6556	RURAL	CLEARING	462	36	16,632	AC	2	R	8/15/2011	81
MELBA CT	1391	MISSION	RAYMOR	454	32	14,515	AC	2	R		74
MELLOR ST	5819	JAYME JOY	JUST RIGHT	1,231	36	44,316	AC	2	R		77
MELODY CL	4183	CRESTVIEW	END	112	30	3,354	AC	2	R		76
MELROSE DR	2419	COUNTRY CLUB	WESTBROOK	521	33	17,208	AC/AC	2	R	3/6/2009	89
MELROSE DR	2420	WESTBROOK	DRIFTWOOD	282	33	9,322	AC/AC	2	R	3/6/2009	89
MELROSE DR	2421	DRIFTWOOD	MEADOWVIEW	239	32	7,640	AC/AC	2	R	3/6/2009	89
MELROSE DR	4234	MEADOWVIEW	END	183	32	5,861	AC/AC	2	R	3/6/2009	89
MERGANSER CL	3271	HERITAGE	MANGULAR	276	34	9,373	AC	2	R	11/3/1998	68
MERGANSER CL	751	MANGULAR	END	379	32	12,133	AC	2	R	11/3/1998	69
MERIDIAN CL	4404	END	SUMMIT VIEW	344	36	12,395	AC	2	R	3/6/2009	77
MERIDIAN LN	3083	SUMMIT VIEW	FOXPLAIN	299	37	11,079	AC	2	R	3/6/2009	77
MERIDIAN LN	3084	FOXPLAIN	COPPER RIDGE	285	37	10,546	AC	2	R	3/6/2009	77
MERLIN LN	3653	PEREGRINE	SUMMERTREE	308	36	11,077	AC	2	R		71
MERRILL CL	4178	CRESTVIEW	END	125	34	4,259	AC	2	R	11/11/1998	49
MERRILL ST	1014	EIGHTH	NINTH	377	24	9,057	AC	2	R	3/6/2009	75
MERRILL ST	1020	NINTH	TENTH	377	24	9,047	AC	2	R	3/6/2009	72
MERRILL ST	1021	TENTH	GRAND	254	24	6,095	AC	2	R	3/6/2009	76
MERRILL ST	1022	GRAND	ELEVENTH	93	27	2,521	AC	2	R	11/12/1998	46
MERRILL ST	1023	ELEVENTH	OLIVE	874	25	21,861	AC	2	R		64
MERRILL ST	1083	FRANCIS	BURR	331	32	10,597	AC	2	R		64
MERRILL ST	1084	BURR	CRESTVIEW	290	32	9,291	AC	2	R		64
MERRILL ST	1627	SECOND	THIRD	376	24	9,020	AC	2	R	3/6/2009	46
MERRILL ST	2673	FRONTAGE	RAILROAD	868	24	20,823	AC/AC	2	R	3/6/2009	70
MERRILL ST	981	THIRD	FOURTH	378	24	9,081	AC	2	R	3/6/2009	51
MERRILL ST	982	FOURTH	FIFTH	373	24	8,963	AC	2	R	3/6/2009	75
MERRILL ST	985	FIFTH	SIXTH	386	24	9,265	AC	2	R	3/6/2009	75
MERRILL ST	994	SIXTH	SEVENTH	383	24	9,204	AC	2	R	3/6/2009	73
MERRILL ST	995	SEVENTH	EIGHTH	377	24	9,046	AC	2	R	3/6/2009	75
MERRYWOOD LN	284	END	AVENIDA DEL VISTA	514	34	17,480	AC	2	R		72
MESA DR	2287	PIKE	MESA	465	16	7,447	AC	2	R		68



Street Name	Section ID	Beg Location	End Location	Length (ft)	Width (ft)	Area (sf)	Surface Type	# of Lanes	FC	Last Inspected Date	Current PCI
MESA DR	2288	LAGUNA	MESA	228	32	7,307	AC	2	R		68
MESA DR	2324	LAGUNA	LAGUNA	169	32	5,415	AC	2	R		68
MESA DR	2325	SAN JACINTO	LAGUNA	479	32	15,338	AC	2	R		68
MESA DR	2327	PARKRIDGE	SAN JACINTO	351	32	11,240	AC	2	R		68
MESA VERDE AV	4225	PENROSE	END	310	32	9,915	AC/AC	2	R	3/6/2009	83
MESQUITE LN	3220	EMERSON	BORDER	739	40	29,550	AC	2	R		72
MESQUITE LN	3222	PEACOCK	EMERSON	318	36	11,442	AC	2	R		72
MESQUITE LN	3247	ONTARIO	CACTUS	638	40	25,508	AC	2	R		72
MESQUITE LN	3248	CACTUS	PEACOCK	951	40	38,050	AC	2	R		72
MEYER CL	4468	END	PARKRIDGE	404	40	16,172	AC	2	R		68
MIDDLEBURG PL	4028	DUNCAN	GEORGETOWN	401	36	14,450	AC	2	R		56
MILES CL	4341	END	SUTTER	127	32	4,070	AC	2	R	3/6/2009	56
MILLBROOK RD	3400	WATERFALL	OAK	1,734	36	62,440	AC	2	R	1/31/2014	86
MILLER CL	4197	DYER	END	259	32	8,272	AC/AC	2	R	3/11/2009	74
MILLSTREAM LN	2589	LAKEVIEW	BROOKWOOD	462	36	16,623	AC	2	R	3/6/2009	80
MINARET ST	3548	GRAND TETON	CHILTERN	648	36	23,334	AC	2	R		66
MINT ST	4915	IRIS GROVE	JT EISLEY	306	36	11,019	AC	2	R		67
MIRA VISTA CL	1909	APPLE BLOSSOM	SALEM	346	36	12,461	AC	2	R		67
MIRA VISTA CL	1910	MISTY MEADOW	APPLE BLOSSOM	280	36	10,080	AC	2	R		67
MIRA VISTA CL	1911	SHADOW CREST	MISTY MEADOW	329	36	11,858	AC	2	R		67
MIRA VISTA CL	1912	CHASE	SHADOW CREST	474	36	17,064	AC	2	R		67
MIRA VISTA CL	1914	SUMMERPLACE	CHASE	292	36	10,495	AC	2	R		67
MIRA VISTA CL	672	SALEM	END	160	36	5,764	AC	2	R	8/15/2011	81
MIRAFLORES WY	5442	KENTFIELD	HANONOVER	129	36	4,633	AC/AC	2	R	8/15/2010	87
MIRAFLORES WY	5443	HANONOVER	WINDHAVEN	257	36	9,248	AC/AC	2	R	8/15/2010	87
MIRAFLORES WY	5452	WINDHAVEN	MOUNTAIN PASS	261	36	9,410	AC/AC	2	R	8/15/2010	87
MIRAGE WY	3193	SAGE	TUMBLEWEED	257	36	9,267	AC	2	R		72
MIRAGE WY	3194	TUMBLEWEED	ADOBE	265	36	9,522	AC	2	R		72
MISSION CT	1261	MAIN	DAVIS	1,253	32	40,105	AC	2	R		76
MISSION PL	1392	MELBA	RAYMOR	483	33	15,929	AC	2	R		74
MISSION RD	1221	BELLE	TAYLOR	860	32	27,508	AC	2	R	11/10/1998	46
MISSION RD	1385	MAIN	PAMELA	309	32	9,878	AC	2	R		74
MISSION RD	1386	PAMELA	DANA	816	32	26,123	AC	2	R		74
MISTY MEADOW CL	671	MIRA VISTA	END	389	36	13,992	AC	2	R		67
MISTY RIDGE LN	2952	HIDDEN HILLS	WILDERNESS	278	36	10,007	AC	2	R	4/28/2010	71
MISTY STREAM WY	3743	SWEET RAIN	STAR CREST	714	36	25,716	AC	2	R		68
MOCKINGBIRD LN	1866	COUNTRY MANOR	MOUNTAIN SHADOWS	414	36	14,900	AC	2	R		69
MONARCH DR	1760	TURNBERRY	LOCKWOOD	272	32	8,717	AC	2	R	8/15/2011	56
MONARCH DR	1822	MAYWOOD	TURNBERRY	272	36	9,786	AC	2	R	8/15/2011	56
MONARCH DR	1823	FULLERTON	MAYWOOD	175	36	6,313	AC	2	R	8/15/2011	56
MONARCH DR	1827	BRUIN	MARINER	385	36	13,878	AC	2	R	11/3/1998	59
MONARCH DR	1828	MARINER	FULLERTON	322	36	11,610	AC	2	R	11/3/1998	59
MONDALE ST	2011	DAWES	PROMENADE	338	36	12,185	AC/AC	2	R	10/28/1998	87
MONDALE ST	2028	SLOAN	DAWES	503	36	18,120	AC	2	R	3/6/2009	73
MONDALE ST	2031	KENNEDY	SLOAN	751	36	27,050	AC/AC	2	R	3/6/2009	87
MONDALE ST	2033	DYLAN	KENNEDY	270	36	9,731	AC	2	R	3/6/2009	83



Street Name	Section ID	Beg Location	End Location	Length (ft)	Width (ft)	Area (sf)	Surface Type	# of Lanes	FC	Last Inspected Date	Current PCI
MONDALE ST	2042	GRIFFIN	DYLAN	645	36	23,224	AC	2	R	3/6/2009	85
MONIF CL	792	END	STATE	228	36	8,203	AC	2	R	3/12/2009	74
MONROE CL	367	PATRIOT	END	230	30	6,914	AC	2	R	3/6/2009	75
MONSERAT CT	641	MOUNTAIN VISTA	END	465	36	16,740	AC	2	R		70
MONSIGNOR THOMPSON CL	4440	END	GRAND	236	32	7,558	AC/AC	2	R		77
MONTAGUE CL	4266	MONTEZUMA	END	433	31	13,413	AC	2	R	3/6/2009	77
MONTAGUE DR	2243	VIA RYAN	MONTEZUMA	991	36	35,677	AC	2	R	10/28/1998	68
MONTANA RANCH RD	2923	GREEN RIVER	DEL MAR	292	40	11,685	AC	2	R	4/28/2010	77
MONTANA RANCH RD	2925	DEL MAR	BELLA VISTA	509	41	20,875	AC	2	R	4/28/2010	77
MONTANA RANCH RD	2926	BELLA VISTA	CALLE DEL ORO	402	40	16,088	AC	2	R	4/28/2010	71
MONTANA RANCH RD	2927	CALLE DEL ORO	HIDDEN HILLS	667	41	27,336	AC	2	R	4/28/2010	73
MONTE MAR	6321	VIA MIGUEL	VIA PASQUAL	558	36	20,088	AC	2	R	8/15/2011	81
MONTEREY RD	1147	VICENTIA	BUENA VISTA	858	32	27,443	AC	2	R	11/10/1998	49
MONTEREY RD	1186	TAYLOR	VICENTIA	854	32	27,334	AC	2	R	11/10/1998	73
MONTEREY RD	1222	BELLE	TAYLOR	855	32	27,350	AC	2	R	11/10/1998	46
MONTEREY RD	1288	SUNDANCE	STARFIRE	356	36	12,807	AC	2	R	3/8/2009	50
MONTEREY RD	1289	STARFIRE	MORENO	333	36	11,978	AC	2	R	8/27/2018	44
MONTEREY RD	1354	WREN	KELLOGG	338	32	10,811	AC	2	R	3/8/2009	65
MONTEREY RD	1355	MORENO	WREN	320	32	10,225	AC	2	R	8/29/2018	63
MONTEREY RD	1377	PAMELA	DANA	779	32	24,925	AC	2	R		74
MONTEREY RD	1378	DANA	RAYMOR	756	32	24,190	AC	2	R		74
MONTEREY RD	1379	RAYMOR	RAYMOR	151	32	4,847	AC	2	R		74
MONTEREY RD	1380	RAYMOR	GARRETSON	193	32	6,187	AC	2	R		74
MONTEZUMA DR	2245	VILLAGE LOOP	MONTAGUE	184	35	6,445	AC	2	R	3/6/2009	77
MONTEZUMA DR	2246	MONTAGUE	TEMESCAL	309	35	10,822	AC	2	R	3/6/2009	77
MONTEZUMA DR	2247	TEMESCAL	VILLA MONTES	313	35	10,951	AC	2	R	3/6/2009	77
MONTICELLO DR	3540	MATTERHORN	FOOTHILL	263	36	9,454	AC	2	R	8/15/2011	81
MONTICELLO DR	3543	FOOTHILL	ADIRONDACK	236	36	8,500	AC	2	R		67
MONTOYA DR	1276	VICENTIA	BUENA VISTA	859	36	30,922	AC/AC	2	C	8/15/2011	85
MONTOYA DR	3366	CADIZ	HIGHGROVE	437	36	15,737	AC/AC	2	C	5/30/2013	85
MONTOYA DR	3372C	BUENA VISTA	SOLANO	1,255	41	45,180	AC/AC	2	C	5/30/2013	85
MONTOYA DR	3374	SOLANO	CADIZ	464	36	16,712	AC	2	C	5/30/2013	87
MONTOYA DR	6268	SKORHEIM	BUENA VISTA	318	40	12,720	AC	2	C	5/30/2013	87
MONTOYA DR	6352	HIGHGROVE	BENEDICT	361	40	14,440	AC	2	R	2/6/2012	88
MONTOYA DR	6366C	HANNUM	TAYLOR	1,038	40	41,520	AC	2	C	2/6/2012	90
MONTOYA DR	6371C	MAIN	HANNUM	729	40	29,160	AC	2	C	2/6/2012	87
MOONRIDGE CL	4278	CLEAR SPRINGS	END	299	32	9,555	AC	2	R	6/15/2011	67
MOORE CL	4373	END	WILLITS	344	32	11,004	AC/AC	2	R	3/11/2009	83
MORALES CI	6192	END	KAPALUA BAY	446	33	17,218	AC	2	R	10/3/2007	75
MORALES WY	6160C	MASTERS	MORFONTAINE	521	40	20,840	AC	2	R	2/6/2012	81
MORALES WY	6165C	MORFONTAINE	HONORS	515	40	19,748	AC	2	R	2/6/2012	81
MORALES WY	6172	HONORS	SHOALCREEK	944	36	33,984	AC	2	R	8/15/2011	81
MORALES WY	6191	KAPALUA BAY	MASTERS	215	37	10,455	AC	2	R	8/15/2011	81
MORENO AV	1299	MONTEREY	QUINCE	888	32	28,413	AC	2	R	3/8/2009	56
MORFONTAINE WY	6164	MORALES	SHOALCREEK	491	36	17,676	AC	2	R	8/15/2011	81
MORITA DR	4321	LA VISTA	END	612	32	19,587	AC	2	R		67



Street Name	Section ID	Beg Location	End Location	Length (ft)	Width (ft)	Area (sf)	Surface Type	# of Lanes	FC	Last Inspected Date	Current PCI
MORITA DR	6657	MORITA	BAGHDADY	987	36	35,532	AC/PCC	2	R	6/15/2011	88
MORNING GLORY WY	5345	BALDWIN	MAPLEBROOK	419	36	15,093	AC	2	R	10/3/2007	74
MORNING GLORY WY	5346	MAPLEBROOK	VALENCIA	187	36	6,736	AC	2	R	10/3/2007	79
MORNING STAR DR	3712	RAMSGATE	JILLIAN	272	10	2,720	AC	2	R	6/14/2010	79
MORNING STAR DR	3713	JILLIAN	CORAL GABLES	280	36	10,092	AC	2	R		70
MOUNT CANTARA CL	4422	END	DOMINGUEZ RANCH	286	36	10,290	AC	2	R	4/28/2010	77
MOUNT ELENA CL	3118	DOMINGUEZ RANCH	SAN ALMADA	306	37	11,339	AC	2	R	4/28/2010	72
MOUNT ELENA CL	4420	END	DOMINGUEZ RANCH	156	37	5,770	AC	2	R	4/28/2010	73
MOUNT HUMPHRIES CL	4290	RICHEY	END	293	36	10,540	AC/AC	2	R		87
MOUNT KILLIMANJARO CL	619	CRESTLINE	END	278	36	10,011	AC	2	R		67
MOUNT NIGUEL CL	4417	END	HIDDEN HILLS	165	31	5,118	AC	2	R	4/28/2010	73
MOUNT PALMAS CL	4418	END	DOMINGUEZ RANCH	130	36	4,675	AC	2	R	4/28/2010	74
MOUNT PLEASANT WY	3518	ANDES	SIERRA MADRE	678	36	24,421	AC	2	R		67
MOUNT SERENATA CL	4421	END	DOMINGUEZ RANCH	195	36	7,002	AC	2	R	4/28/2010	69
MOUNT TESORO CL	4419	END	DOMINGUEZ RANCH	199	36	7,181	AC	2	R	4/28/2010	77
MOUNT THOMPSON CL	4291	RUSSELL	END	295	36	10,637	AC	2	R	3/6/2009	85
MOUNT VERNON WY	3523	CRESTLINE	APPIAN	358	36	12,888	AC	2	R		67
MOUNT VERNON WY	3524	APPIAN	RANIER	299	36	10,752	AC	2	R		67
MOUNT VERNON WY	3525	RANIER	GARRETSON	417	36	15,011	AC	2	R		70
MOUNT WHITNEY CL	4292	RUSSELL	END	460	36	16,575	AC	2	R	10/29/1998	75
MOUNTAIN GATE DR	3569	DUBRINA	REXFORD	251	40	10,040	AC	2	C	8/15/2011	92
MOUNTAIN GATE DR	3570	REXFORD	HIGHGROVE	577	36	20,784	AC	2	C	8/15/2011	92
MOUNTAIN GATE DR	3571	HIGHGROVE	CAMDEN	267	36	9,612	AC	2	C	8/15/2011	92
MOUNTAIN GATE DR	3572	CAMDEN	ROWENA	494	36	17,784	AC	2	C	8/15/2011	92
MOUNTAIN GATE DR	3580	ROWENA	ROWENA	22	36	775	AC	2	C	8/15/2011	92
MOUNTAIN GATE DR	3581	ROWENA	SAINT JAMES	1,212	36	43,627	AC	2	C	8/15/2011	92
MOUNTAIN GATE DR	3582	SAINT JAMES	LINCOLN	428	36	15,395	AC	2	C	8/15/2011	92
MOUNTAIN GATE DR	3616	MAIN	DUBRINA	803	36	28,898	AC	2	C	8/15/2011	92
MOUNTAIN GATE DR	4708	ORANGE HEIGHTS	WINDY RIDGE	728	40	29,120	AC	2	R		89
MOUNTAIN GATE DR	5363C	LINCOLN	ORANGE HEIGHTS	580	40	23,200	AC	2	R		58
MOUNTAIN GATE DR	6562	HARLEY	WINDY RIDGE	254	40	10,160	AC	2	R		80
MOUNTAIN GROVE	5623	EAGLEROCK	GILBERT	675	36	24,292	AC	2	R		62
MOUNTAIN PASS DR	5449C	MIRAFLORES	BAINBRIDGE	993	36	35,763	AC/AC	2	R	8/15/2011	87
MOUNTAIN SHADOWS DR	1867	ORCHARD CREST	MOCKINGBIRD	295	36	10,608	AC	2	R		70
MOUNTAIN SHADOWS DR	1868	MOCKINGBIRD	FLORA SPIEGEL	382	36	13,763	AC	2	R		70
MOUNTAIN SHADOWS DR	1871	SCENIC CREST	ORCHARD CREST	272	36	9,808	AC	2	R		70
MOUNTAIN SHADOWS DR	1875	KELLOGG	HARVEST CREST	182	36	6,546	AC	2	R		70
MOUNTAIN SHADOWS DR	1876	HARVEST CREST	SCENIC CREST	272	36	9,789	AC	2	R		70
MOUNTAIN VISTA DR	3746	STAR CREST	MONSERAT	340	36	12,244	AC	2	R		70
MOUNTAIN VISTA DR	3747	MONSERAT	QUAIL COVE	304	36	10,959	AC	2	R		70
MOUNTAINSIDE CL	3037	SUNCREST	HIGHCLIFF	402	36	14,485	AC	2	R	11/9/1998	66
MOUNTAINSIDE CL	3038	HIGHCLIFF	GOLDENVIEW	290	36	10,445	AC	2	R	3/6/2009	76
MOUNTAINSIDE CL	3040	GOLDENVIEW	OAKCREST	323	36	11,645	AC	2	R	3/6/2009	68
MOUNTAINSIDE CL	3041	OAKCREST	RUNNING SPRINGS	309	36	11,131	AC	2	R	3/6/2009	57
MOUNTAINSIDE CL	3042	RUNNING SPRINGS	WHISPERING TREE	301	36	10,823	AC	2	R	3/6/2009	49
MOUNTAINSIDE CL	3043	WHISPERING TREE	VIEWCREST	280	36	10,092	AC	2	R	3/6/2009	71



Street Name	Section ID	Beg Location	End Location	Length (ft)	Width (ft)	Area (sf)	Surface Type	# of Lanes	FC	Last Inspected Date	Current PCI
MOUNTAINSIDE CL	3044	VIEWCREST	BOULDER	258	36	9,270	AC	2	R	3/6/2009	75
MOUNTAINSIDE CL	726	BOULDER	END	434	32	13,878	AC	2	R	3/6/2009	73
MT HUMPHRIES ST	2068	ARABIAN	RICHEY	141	36	5,060	AC/AC	2	R	3/6/2009	87
MT HUMPHRIES ST	2069	MORGAN	ARABIAN	179	36	6,445	AC/AC	2	R	11/2/1998	87
MT HUMPHRIES ST	2070	HACKNEY	MORGAN	147	36	5,274	AC/AC	2	R	3/6/2009	87
MT HUMPHRIES ST	2071	ARLINGTON	HACKNEY	290	36	10,446	AC/AC	2	R	3/6/2009	87
MT HUMPHRIES ST	2072	AZURE	ARLINGTON	48	36	1,722	AC/AC	2	R	3/6/2009	87
MT HUMPHRIES ST	2073	MCKINLEY	AZURE	300	36	10,792	AC/AC	2	R	3/6/2009	87
MT HUMPHRIES ST	2133	JUNE	MCKINLEY	210	36	7,558	AC/AC	2	R	3/6/2009	93
MULBERRY LN	1307	FORD	FRANCIS	392	34	13,323	AC	2	R	6/15/2011	56
MULBERRY LN	4164	FRANCIS	END	240	25	5,994	AC	2	R	10/22/1998	59
MYRTLE ST	2489	WHEATON	HEDGES	283	34	9,613	AC/AC	2	R	3/6/2009	89
MYRTLE ST	2500	HEDGES	AMHERST	998	36	35,911	AC/AC	2	R	3/6/2009	89
MYRTLE ST	2508	AMHERST	CORYDON	188	35	6,573	AC/AC	2	R	3/6/2009	89
MYRTLE ST	2509	AMHERST	AMHERST	23	38	857	AC/AC	2	R	3/6/2009	89
N COTA ST	6690	NIAGARA	CITY LIMITS	127	60	10,120	AC	2	R	11/3/2007	24
N MCKINLEY ST	84	MAGNOLIA	MAGNOLIA	43	30	1,290	AC	2	R	6/15/2011	61
NABIL CL	497	END	STATE	237	36	8,526	AC	2	R	3/12/2009	76
NANCY CI	6499	LOPEZ	END	633	32	22,756	AC	2	R	8/15/2011	81
NANDINA CT	636	SWEET RAIN	END	406	36	14,600	AC	2	R		70
NANNERS WY	6373	MONTOYA	NANNERS	191	36	6,876	AC	2	R	8/15/2011	85
NANNERS WY	6374	NANNERS	PICASSO	161	36	5,796	AC	2	R	8/15/2011	85
NANNERS WY	6376	PICASSO	HANNUM	334	36	12,024	AC	2	R	8/15/2011	85
NAVARRO DR	2241	VIA RYAN	VILLAGE LOOP	525	36	18,886	AC	2	R	8/15/2011	39
NEATHERLY CL	4233	BROOKDALE	END	623	32	19,924	AC	2	R	3/6/2009	85
NEECE ST	255	ESTRELLE	END	1,199	32	38,372	AC	2	R	10/29/1998	30
NELSON ST	4046	LIBERTY	BOBBITT	190	11	2,090	AC	2	R	8/15/2011	56
NELSON ST	4049	BOBBITT	RESERVOIR	433	20	8,662	AC	2	R	8/15/2011	81
NELSON ST	4050	RESERVOIR	BOYD	233	10	2,334	GRAVEL	2	O		
NELSON ST	4065	HAYDEN	COURTNEY	799	10	7,989	AC	2	R	8/15/2011	81
NELSON ST	4067	COURTNEY	MASTERS	283	10	2,826	AC	2	R	8/15/2011	90
NELSON ST	4068	MASTERS	KEITH	755	24	18,120	AC	2	R	11/3/1998	14
NELSON ST	4069	KEITH	GALLOWAY	477	10	4,773	GRAVEL	2	R		
NELSON ST	6289	END	HAYDEN	230	30	9,400	AC	2	R	8/15/2011	81
NEW ENGLAND DR	3688	VERMONT	NEW HAMPSHIRE	250	36	8,994	AC	2	R		69
NEW ENGLAND DR	3689	NEW HAMPSHIRE	RIMPAU	210	36	7,574	AC	2	R		69
NEW HAMPSHIRE DR	3690	NEW ENGLAND	BOSTON	553	36	19,901	AC	2	R		69
NEW HAMPSHIRE DR	3694	BOSTON	SALEM	205	36	7,377	AC	2	R		69
NEW YORK DR	4937	UNKNOWN	UNKNOWN	89	10	889	AC	2	R	8/15/2011	89
NEWCASTLE WY	2008	HILLSBOROUGH	BRITTANY	286	32	9,166	AC	2	R	3/6/2009	81
NEWFIELD CL	4232	BROOKDALE	END	222	37	8,211	AC	2	R	3/6/2009	85
NEWHALL DR	2291	PALOMAR	PIKE	293	32	9,375	AC	2	R		68
NEWHALL DR	2292	WINSLOW	RUSHMORE	277	32	8,859	AC	2	R		68
NEWHALL DR	2293	RUSHMORE	PALOMAR	339	32	10,839	AC	2	R		68
NEWHALL DR	4258	TETON	END	161	36	5,783	AC	2	R		68
NEWPORT CL	5706	END	SEDLOCK	178	30	7,828	AC	2	R	10/3/2007	75





Street Name	Section ID	Beg Location	End Location	Length (ft)	Width (ft)	Area (sf)	Surface Type	# of Lanes	FC	Last Inspected Date	Current PCI
NEWTON DR	3413	KROONEN	ONTARIO	1,115	40	44,591	AC	2	R		72
NEWTON ST	4024	ANNAPOLIS	GEORGETOWN	309	36	11,141	AC	2	R	3/13/2009	77
NEWTON ST	4043	CITY LIMITS	ANNAPOLIS	185	36	6,666	AC	2	R	3/13/2009	75
NEWTON ST	4119	GEORGETOWN	END	157	36	5,659	AC	2	R	11/4/1998	52
NICHOLAS PL	5814	MANOR	NICHOLAS	557	36	20,052	GRAVEL	2	R		
NICHOLAS PL	5815	MANOR	GREEN RIVER	786	36	28,296	GRAVEL	2	R		
NIGHT HAWK CL	5627	EAGLEROCK	END	562	36	22,740	AC	2	R		62
NIGHT SHADOW LN	6251	MAVERICK	CALVERT	220	36	7,920	AC	2	R		77
NIGHTCREST CL	780	GROVEDALE	END	451	36	16,253	AC	2	R	8/15/2011	81
NIGHTWIND CL	5421	COMBS	END	245	32	10,340	AC/AC	2	R	8/15/2011	87
NIMROD CL	4231	BROOKDALE	END	164	36	5,893	AC	2	R	3/6/2009	85
NINA LN	3303	CORAL	DRAKE	271	36	9,765	AC	2	R	8/15/2011	86
NINTH ST	1003	GRAND	VICENTIA	691	28	19,350	AC	2	R		78
NINTH ST	1017	VICENTIA	BUENA VISTA	721	24	17,303	AC	2	R		78
NINTH ST	1024	MERRILL	GRAND	517	30	15,521	AC/AC	2	R		73
NINTH ST	1025	SHERIDAN	MERRILL	376	30	11,295	AC/AC	2	R		73
NINTH ST	1026	BELLE	SHERIDAN	387	30	11,596	AC	2	R		89
NINTH ST	1027	WASHBURN	BELLE	386	30	11,586	AC	2	R		89
NINTH ST	1028	MAIN	WASHBURN	367	36	13,211	AC/AC	2	R		73
NINTH ST	1545	MAIN	RAMONA	363	36	13,080	AC	2	R	3/6/2009	77
NINTH ST	1546	RAMONA	VICTORIA	386	30	11,583	AC	2	R		74
NINTH ST	1547	VICTORIA	HOWARD	385	30	11,558	AC	2	R		74
NINTH ST	1548	HOWARD	JOY	375	30	11,249	AC	2	R		74
NINTH ST	1549	JOY	GRAND	517	30	15,522	AC	2	R		74
NINTH ST	202	END	SHERMAN	362	32	11,590	AC/AC	2	R		77
NINTH ST	205	LINCOLN	GRANT	693	32	22,181	AC	2	R	8/21/2018	62
NINTH ST	2765	BUENA VISTA	HARRIS	680	28	19,052	AC	2	R	11/10/1998	34
NINTH ST	2768	HARRIS	WAKEFIELD	360	29	10,436	AC	2	R	8/31/2018	64
NOAH CL	4462	END	HEDGES	102	84	8,560	AC	2	R	3/6/2009	84
NOAH DR	2511	HEDGES	AMHERST	822	36	29,598	AC	2	R	3/6/2009	82
NOBLE WY	5777	DEER HOLLOW	TUDOR	281	36	10,116	AC	2	R	8/15/2011	81
NOBLE WY	5779	TUDOR	LINDSEY	190	36	6,840	AC	2	R	8/15/2011	81
NORCO HILLS RD	2124	HIDDEN VALLEY PKWY	PARKVIEW	4,217	52	219,309	AC	3	A	11/5/2018	44
NORCO HILLS RD	4274	PARKVIEW	LONGHORN	380	52	19,760	AC	3	A	11/5/2018	63
NORCO HILLS RD	5770	BRIDLECREST	SILVER SPUR	1,786	52	92,872	AC	2	R	8/29/2018	63
NORCO HILLS RD	5771	SILVER SPUR	CARSON CITY	265	52	13,780	AC	2	R	6/15/2011	81
NORCO HILLS RD	5772	CARSON CITY	PARKVIEW	719	52	37,388	AC	2	R	6/15/2011	81
NORCO HILLS RD	5892	DODGE	CITY LIMIT	303	52	15,756	AC	2	R	10/17/2007	67
NORCO HILLS RD	6155	LONGHORN	DODGE	1,021	52	53,092	AC	3	A	11/5/2018	79
NORCREST ST	2401	BROOKDALE	GREENPOINT	534	32	17,094	AC/AC	2	R	4/3/2013	89
NORFOLK ST	2560	NOTTINGHAM	OAKDALE	342	33	11,297	AC/AC	2	R	3/6/2009	89
NORMANDY TERRACE	1199	BURR	CRESTVIEW	256	32	8,200	AC	2	R		64
NORMANDY TERRACE	1200	CRESTVIEW	LORNA	263	32	8,420	AC	2	R		64
NORMANDY TERRACE	2366	SERENE	SILENT	390	32	12,471	AC	2	R	8/21/2018	44
NORMANDY TERRACE	2367	SILENT	PLACID	272	32	8,688	AC	2	R	3/11/2009	14
NORMANDY TERRACE	2368	PLACID	GENTLE	286	32	9,154	AC	2	R	8/21/2018	45



Street Name	Section ID	Beg Location	End Location	Length (ft)	Width (ft)	Area (sf)	Surface Type	# of Lanes	FC	Last Inspected Date	Current PCI
NORMANDY TERRACE	2780	OLIVE	BURR	1,089	32	34,850	AC	2	R	11/11/1998	50
NORTHSTAR CL	5563	GRAPEVINE	END	167	29	7,343	AC/AC	2	R	8/15/2011	87
NOTRE DAME CL	3724	TABER	COLBERN	172	36	6,175	AC	2	R		63
NOTRE DAME CL	790	COLBERN	END	276	36	9,931	AC	2	R		63
NOTRE DAME WY	6277	RADCLIFFE	TABER	288	36	10,368	AC	2	R		77
NOTTINGHAM DR	2558	PALOS VERDE	NORFOLK	893	36	32,146	AC	2	R	10/23/1998	91
NOTTINGHAM DR	2559	NORFOLK	GRANADA	368	36	13,244	AC/AC	2	R	3/6/2009	89
NOTTINGHAM DR	4454	END	PALOS VERDE	126	36	4,522	AC	2	R	3/7/2009	83
NUTMEG DR	3096	JUNIPER	BAYBERRY	861	37	31,849	AC	2	R	3/7/2009	76
NUTWOOD CL	4142	RIDGEWOOD	END	310	32	9,915	AC	2	R	8/15/2011	56
OAK AV	3296	CORFU	CHASE	467	36	16,804	AC	2	R	8/15/2011	85
OAK AV	3309	FLORENCE	COMBS	422	36	15,201	AC	2	R	8/15/2011	86
OAK AV	3316	BARCELONA	FLORENCE	761	36	27,413	AC	2	R	8/15/2011	86
OAK AV	3321	STILLWATER	BARCELONA	316	36	11,380	AC	2	R	8/15/2011	86
OAK AV	3322	SHADY MILL	STILLWATER	327	24	7,860	AC/AC	2	C	3/8/2009	85
OAK AV	3396	STEPHANIE	MILLBROOK	492	23	11,316	AC	2	C	3/8/2009	45
OAK AV	3397	MILLBROOK	OLD HICKORY	350	31	10,839	AC	2	C	8/15/2011	78
OAK AV	3398	OLD HICKORY	BRIDGEPORT	267	31	8,286	AC	2	C	8/27/2018	69
OAK AV	3399	BRIDGEPORT	SHADY MILL	350	30	10,509	AC	2	C	3/8/2009	65
OAK AV	3403	ONTARIO	STEPHANIE	655	24	15,716	AC	2	C	3/13/2009	62
OAK AV	5418	COMBS	CORFU	270	36	9,721	AC	2	C	10/12/2007	41
OAK AV	5545	ALEE	BRIDGEPORT	81	40	3,249	AC	2	C	5/27/2015	90
OAK AV	6663	ALEE	SHADY MILL	156	40	6,240	AC	2	R	10/12/2007	83
OAK GROVE CL	3664	GROVEDALE	GROVEDALE	57	36	2,037	AC	2	R		71
OAK GROVE CL	870	GROVEDALE	END	335	36	12,073	AC	2	R		70
OAKBURL CL	357	SILVER OAK	END	149	35	5,213	AC	2	R	11/3/1998	66
OAKCREST CL	232	MOUNTAINSIDE	END	333	32	10,643	AC	2	R	3/7/2009	74
OAKDALE ST	2557	GREENBRIAR	NORFOLK	946	40	37,858	AC/AC	2	R	3/8/2009	89
OAKRIDGE DR	264	SAN RAMON	END	49	39	1,893	AC	2	R	4/28/2010	56
OAKRIDGE DR	3059	CANYON CREST	SAN MATEO	1,028	40	41,137	AC	2	C	4/28/2010	48
OAKRIDGE DR	3060C	SAN MATEO	SAN CLEMENTE	1,146	40	44,445	AC	2	C		
OAKRIDGE DR	3123	SAN CLEMENTE	SAN RAMON	799	40	31,975	AC	2	C	4/28/2010	40
OCALA CL	5467	STANISLAUS	END	295	32	11,936	AC	2	R	8/15/2011	62
OCELOT CL	4952	END	PANTHER	464	36	16,705	AC	2	R		67
OCHEE CL	4478	END	VILLAGE LOOP	424	32	13,582	AC	2	R	10/28/1998	59
OLD HICKORY RD	3401	WATERFALL	OAK	1,735	36	62,466	AC	2	R	3/8/2009	87
OLD MILL RD	1250	MAIN	BELLE	876	32	28,043	AC	2	R		64
OLD MILL RD	1254	MAIN	PAMELA	322	32	10,309	AC	2	R		74
OLD MILL RD	1368	PAMELA	MARIE	257	32	8,233	AC	2	R		74
OLD MILL RD	1369	MARIE	GARRETSON	1,541	32	49,326	AC	2	R		74
OLD RANCH RD	3278	VIA PACIFICA	HERITAGE	501	36	18,035	AC	2	R	3/7/2009	75
OLD TEMESCAL RD	1763	TURNBERRY	TREVOR	550	40	21,987	AC	2	C	10/19/2018	60
OLD TEMESCAL RD	1765	TREVOR	TALSHIRE	266	40	10,643	AC	2	C	10/19/2018	65
OLD TEMESCAL RD	1766	TALSHIRE	HARVARD	282	40	11,282	AC	2	C	10/19/2018	58
OLD TEMESCAL RD	1767	HARVARD	RIMPAU	167	40	6,697	AC	2	C	10/19/2018	76
OLD TEMESCAL RD	1768	RIMPAU	BAYWOOD	361	40	14,438	AC	2	C	10/19/2018	69



Street Name	Section ID	Beg Location	End Location	Length (ft)	Width (ft)	Area (sf)	Surface Type	# of Lanes	FC	Last Inspected Date	Current PCI
OLD TEMESCAL RD	1769	BAYWOOD	VIA COMO	349	40	13,973	AC	2	C	10/19/2018	70
OLD TEMESCAL RD	1770	VIA COMO	CALIFORNIA	1,000	40	40,019	AC	2	C	10/19/2018	74
OLD TEMESCAL RD	1777	CALIFORNIA	COMPTON	880	28	24,629	AC	2	C	10/19/2018	74
OLD TEMESCAL RD	1779	COMPTON	BEL AIR	447	42	18,778	AC	2	R	3/7/2009	70
OLD TEMESCAL RD	1780	BEL AIR	BEL AIR	323	36	11,619	AC	2	R	6/27/2016	81
OLD TEMESCAL RD	1781	BEL AIR	LAUREL CANYON	455	28	12,738	AC	2	R	3/8/2009	0
OLD TEMESCAL RD	1821	FULLERTON	TURNBERRY	447	40	17,899	AC	2	C	10/19/2018	66
OLD TEMESCAL RD	1829	BRUIN	STRATFORD	251	40	10,055	AC	2	R	10/15/2012	83
OLD TEMESCAL RD	1830	STRATFORD	FULLERTON	456	40	18,244	AC	2	R	11/2/1998	59
OLD TEMESCAL RD	1839	KINGFISHER	BRUIN	303	40	12,138	AC	2	R	11/2/1998	59
OLD TEMESCAL RD	6476	VIA COMO	CECILIA	326	40	13,040	AC	2	C	10/19/2018	50
OLD TRAIL DR	3274	VIA PACIFICA	HERITAGE	350	36	12,590	AC	2	R	3/7/2009	76
OLD WARSON CL	5720	PRAIRIE DUNES	END	375	36	13,503	AC	2	R	8/15/2011	78
OLD WAVERLY CL	5710	CRYSTAL DOWNS	END	493	36	20,253	AC	2	R	8/15/2011	62
OLEANDER CL	4242	FAIRVIEW	END	161	28	4,518	AC/AC	2	R	3/8/2009	89
OLIVE ST	A1303C	VICTORIA	GARRETSON	1,094	40	43,740	AC	2	C	10/26/2018	74
OLIVE ST	B1322	MAIN	VICTORIA	751	40	30,020	AC	2	C	10/26/2018	76
OLIVE ST	C1067C	MAIN	SHERIDAN	1,141	40	45,630	AC/AC	2	C	10/26/2018	86
OLIVE ST	D1062C	SHERIDAN	KELLEY	893	40	35,700	AC/AC	2	C	10/26/2018	83
OLIVE ST	E1059C	KELLEY	VICENTIA	690	40	27,602	AC/AC	2	C	10/29/2018	86
OLIVE ST	F1109	VICENTIA	BUENA VISTA	720	40	28,789	AC	2	C	10/29/2018	55
OLIVE ST	G2777	BUENA VISTA	NORMANDY TERRACE	1,362	40	54,482	AC	2	C	10/29/2018	64
OLIVE ST	H2778	NORMANDY TERRACE	LINCOLN	359	40	14,344	AC	2	C	1/23/2012	79
OLIVEWOOD CL	5561	GRAPEVINE	END	283	32	11,564	AC/AC	2	R	8/15/2011	87
OLYMPIA FIELDS DR	5722	PRAIRIE DUNES	BENNETT	717	36	25,806	AC	2	R	9/24/2007	74
OLYMPIA FIELDS DR	5842	SHOALCREEK	PRAIRIE DUNES	309	36	11,124	AC	2	R	8/15/2011	81
OLYMPIC DR	1773	RIMPAU	CALIFORNIA	1,713	40	68,537	AC/AC	2	C	3/8/2009	81
ONTARIO AV	A1-4082	15 NORTH BOUND ON RAMP	STATE	768	72	55,328	AC	5	A	2/6/2012	70
ONTARIO AV	A2-4081	15 SOUTH BOUND OFF RAMP	15 NORTH BOUND ON RAMP	665	64	42,565	AC	5	A	2/6/2012	67
ONTARIO AV	B1-4080	COMPTON	15 SOUTH BOUND OFF RAMP	262	66	17,301	AC	5	A	2/6/2012	67
ONTARIO AV	B2-1950	CALIFORNIA	COMPTON	999	72	71,927	AC	6	A	2/6/2012	54
ONTARIO AV	C1-1947	RIMPAU	CALIFORNIA	1,935	70	135,451	AC	6	A	2/6/2012	94
ONTARIO AV	C2-1934	FULLERTON	RIMPAU	2,224	70	155,684	AC	6	A	2/6/2012	94
ONTARIO AV	D1-1843	KELLOGG	FULLERTON	1,681	50	84,031	AC	4	A	2/6/2012	94
ONTARIO AV	D2-1842C	BLUEJAY	KELLOGG	718	77	55,312	AC	6	A	2/6/2012	94
ONTARIO AV	E1-1850	MAGNOLIA	BLUEJAY	947	89	84,268	AC	6	A	2/6/2012	94
ONTARIO AV	E2-1279	ANNETTE	MAGNOLIA	956	70	66,895	AC	5	A	2/6/2012	72
ONTARIO AV	F1-1278	VESPER	ANNETTE	496	70	34,698	AC	5	A	2/6/2012	70
ONTARIO AV	F2-3504	MAIN	VESPER	1,022	69	70,507	AC	5	A	2/6/2012	65
ONTARIO AV	G1-1265	MAIN	BELLE	878	86	75,533	AC	5	A	10/23/2018	71
ONTARIO AV	G2-1266	BELLE	TAYLOR	851	76	64,709	AC	4	A	10/23/2018	79
ONTARIO AV	H1-1184	TAYLOR	VICENTIA	855	76	65,016	AC	4	A	10/23/2018	75
ONTARIO AV	H2-1183	VICENTIA	BUENA VISTA	856	91	77,899	AC	4	A	10/23/2018	75
ONTARIO AV	I1170	BUENA VISTA	CONEJO	716	92	65,856	AC	4	A	8/21/2018	64
ONTARIO AV	J1173C	CONEJO	LINCOLN	999	67	65,969	AC	4	A	8/29/2018	60
ONTARIO AV	K2819	LINCOLN	OAK	1,696	90	152,672	AC	5	A	10/23/2018	74



Street Name	Section ID	Beg Location	End Location	Length (ft)	Width (ft)	Area (sf)	Surface Type	# of Lanes	FC	Last Inspected Date	Current PCI
ONTARIO AV	L2820C	OAK	VIA PACIFICA	737	76	56,005	AC	5	A	10/23/2018	79
ONTARIO AV	M3256C	NEWTON	VIA PACIFICA	1,153	40	46,128	AC	2	C	10/23/2018	76
ONTARIO AV	N3242C	MESQUITE	NEWTON	850	40	34,003	AC	2	C	10/23/2018	70
ONTARIO AV	O3243C	BORDER	MESQUITE	718	40	28,732	AC	2	C	10/23/2018	77
ONTARIO AV	P3186	ADRIENNE	BORDER	239	40	9,542	AC	2	C	10/23/2018	78
ONTARIO AV	Q3165C	MANZANITA	ADRIENNE	1,000	40	40,281	AC	2	C	10/23/2018	62
ONTARIO AV	R3164	DOVE	MANZANITA	1,301	40	52,040	AC	2	C	1/19/2012	72
ONTARIO AV	S2964	DOVE	AVOCADO	487	40	19,460	AC	2	C	1/19/2012	76
ONTARIO AV	T2965	AVOCADO	DOVE	670	40	26,812	AC	2	C	1/19/2012	72
ONTARIO AV	U2963	KIRKWOOD	DOVE	499	40	19,946	AC	2	C	1/19/2012	80
ONTARIO AV	V2962	PASEO GRANDE	KIRKWOOD	688	40	27,511	AC	2	C	1/18/2012	80
ONYX CI	6397	END	AMETHYST	103	36	6,208	AC	2	R	8/15/2011	81
OPAL ST	2793	TOPAZ	ZIRCON	765	32	24,467	AC	2	R		72
ORANGE HEIGHTS LN	4705	MAIN	MALAGA	2,585	36	93,070	AC	2	R	4/2/2013	84
ORANGE HEIGHTS LN	4706	MALAGA	HUXLEY	754	40	30,160	AC	2	R		67
ORANGE HEIGHTS LN	5364	LOGAN	MOUNTAIN GATE	218	40	8,720	AC	2	R		62
ORANGE HEIGHTS LN	5365	JEPSON	BEAR PASS	257	40	10,294	AC	2	R		62
ORANGE HEIGHTS LN	5366	HUXLEY	JEPSON	357	40	14,280	AC	2	R		62
ORANGE HEIGHTS LN	5384	BEAR PASS	LOGAN	152	40	6,080	AC	2	R		62
ORANGE HILL DR	1863	SCENIC CREST	ORCHARD CREST	274	36	9,864	AC	2	R		68
ORANGE HILL DR	1872	HARVEST CREST	SCENIC CREST	277	36	9,970	AC	2	R		68
ORANGE ST	4157	FRANCIS	END	293	32	9,373	AC	2	R	3/12/2009	62
ORANGECREST ST	3670	AMBER GLEN	UPPER	127	36	4,584	AC	2	R		71
ORCHARD CL	360	END	HEARTHSIDE	386	36	13,896	AC	2	R	11/3/1998	66
ORCHARD CREST LN	1864	SANTANA	ORANGE HILL	182	36	6,564	AC	2	R		68
ORCHARD CREST LN	1865	ORANGE HILL	MOUNTAIN SHADOWS	483	36	17,384	AC	2	R		68
ORCHARD LN	3262	HEARTHSIDE	FREEDOM	850	36	30,599	AC	2	R	3/7/2009	69
ORIOLE LN	1848	BLUEJAY	WREN	525	32	16,789	AC/AC	2	R	8/15/2011	89
OTHELLO LN	3382	ADONIS	MACBETH	1,312	36	47,231	AC/AC	2	R	8/15/2011	87
OTHELLO LN	3385	MACBETH	LINCOLN	215	36	7,741	AC/AC	2	R	8/15/2011	87
OTT ST	2655	BRADFORD	RAILROAD	889	36	32,007	AC	2	R	3/8/2009	53
OUTPOST DR	3183	RAINBOW RIDGE	LONGVIEW	153	34	5,217	AC	2	R	8/15/2011	0
OUTPOST DR	3184	LONGVIEW	AVENIDA DEL VISTA	300	34	10,188	AC	2	R	8/15/2011	0
OVERLAND LN	6544	ELYSIA	SUNNIER	312	36	11,232	AC	2	R	8/15/2011	81
OVERLAND LN	6545	SUNNIER	END	237	36	11,032	AC	2	R	8/15/2011	81
OXFORD CL	4243	FAIRVIEW	END	226	32	7,227	AC/AC	2	R	3/8/2009	89
OXFORD DR	2437	TRENTON	ELLINGTON	310	36	11,145	AC/AC	2	R	3/8/2009	89
OXFORD DR	2438	ELLINGTON	FAIRVIEW	223	36	8,019	AC/AC	2	R	3/8/2009	89
PACIFIC AV	1958	GARRETSON	SONRISA	488	36	17,582	AC	2	R		70
PACIFIC AV	685	SONRISA	END	615	36	22,130	AC	2	R		70
PACKARD CL	520	END	STATE	335	36	12,069	AC	2	R	3/12/2009	62
PADRE WY	3335	LINCOLN	VERA CRUZ	191	36	6,873	AC	2	R	8/15/2011	86
PAGE CL	4370	END	CALL	399	32	12,760	AC	2	R	3/11/2009	57
PAJERO DR	3436	VIA PACIFICA	ESTRADO	187	35	6,529	AC	2	R	3/7/2009	66
PAJERO DR	3437	ESTRADO	LENITA	283	36	10,175	AC	2	R	3/7/2009	69
PAJERO DR	3438	LENITA	VALOR	321	36	11,542	AC	2	R	3/7/2009	68



Street Name	Section ID	Beg Location	End Location	Length (ft)	Width (ft)	Area (sf)	Surface Type	# of Lanes	FC	Last Inspected Date	Current PCI
PALISADES DR	2912	SERFAS CLUB	COLONIAL	2,238	42	93,999	AC	2	C	10/25/2018	95
PALISADES DR	3104	COLONIAL	GREEN RIVER	6,550	60	393,010	AC	2	C	10/25/2018	79
PALM AV	1319	GRAND	OLIVE	810	21	17,006	AC	2	R	8/15/2011	17
PALMETTO LN	5727	ALEXANDER	MANGROVE	356	36	12,817	AC	2	R		62
PALMETTO LN	5728	MANGROVE	ARMATA	356	36	12,813	AC	2	R		62
PALOMAR DR	2301	ATWOOD	GILMORE	260	32	8,336	AC	2	R		68
PALOMAR DR	2302	GILMORE	NEWHALL	566	32	18,101	AC	2	R		68
PALOS VERDE CL	4446	END	BRANDYWINE	168	36	6,056	AC	2	R	3/8/2009	79
PALOS VERDE DR	2561	AUBURNDALE	NOTTINGHAM	302	36	10,858	AC/AC	2	R	8/15/2011	89
PALOS VERDE DR	2562	QUEENSDALE	AUBURNDALE	320	36	11,524	AC/AC	2	R	3/8/2009	89
PALOS VERDE DR	2567	KEVIN	QUEENSDALE	317	36	11,427	AC/AC	2	R	3/8/2009	89
PALOS VERDE DR	2568	CANDY	KEVIN	237	36	8,536	AC/AC	2	R	3/8/2009	89
PALOS VERDE DR	2569	BRANDYWINE	CANDY	309	36	11,122	AC/AC	2	R	3/8/2009	89
PAMELA ST	1337	FRANCIS	CRESTVIEW	767	32	24,559	AC	2	R		74
PAMELA ST	1376	GREENGATE	MONTEREY	266	32	8,512	AC	2	R		74
PAMELA ST	1388	MISSION	CORONADO	265	32	8,472	AC	2	R		74
PAMELA ST	4171	OLD MILL	END	259	32	8,279	AC	2	R		74
PAMPAS CL	613	END	PETUNIA	500	36	18,000	AC	2	R		67
PANORAMIC DR	2512	HEDGES	AMHERST	879	32	28,112	AC	2	R	3/8/2009	78
PANSY CL	614	FERNLEAF	END	436	36	15,703	AC	2	R		67
PANTHER DR	4957	OCELOT	CHEETAH	304	36	10,939	AC	2	R		67
PANTHER DR	4958	DUBRINA	OCELOT	403	36	14,503	AC	2	R		67
PAR FOUR DR	5407	PUTTING GREEN	SIGNATURE	368	36	13,234	AC	2	R		62
PARK CL	4350	END	SPRUCE	183	32	5,871	AC	2	R	3/12/2009	22
PARK HILL DR	5551	HOLLYCREEK	TRESSON TRAIL	690	36	24,823	AC	2	R		62
PARK HILL DR	5552	TRESSION TRAIL	QUIET HARBOR	310	36	11,174	AC	2	R		62
PARK LN	1499	TENTH	FULLERTON	825	23	18,973	AC	2	R	3/12/2009	64
PARK LN	1501	GARRETSON	TENTH	591	32	18,922	AC	2	R	3/12/2009	62
PARK LN	1502	FULLERTON	CEDAR	404	23	9,288	AC	2	R	8/25/2011	0
PARK LN	1503	CEDAR	CIRCLE CITY	400	32	12,798	AC	2	R	3/12/2009	77
PARKGATE	5636	GILBERT	FAIRGLEN	305	36	10,978	AC	2	R		62
PARKRIDGE AV	A2232C	MIRASOL	HIDDEN VALLEY	873	60	52,390	AC	5	A	10/31/2018	70
PARKRIDGE AV	B2230C	LA ENTRADA/VILLAGE LOOP	MIRASOL	790	60	47,409	AC	5	A	11/2/2018	69
PARKRIDGE AV	C2229	LYNFORD	VILLAGE LOOP/LA ENTRADA	341	60	20,452	AC	5	A	11/2/2018	79
PARKRIDGE AV	D2228	TESORO	LYNFORD	281	60	16,834	AC	5	A	11/2/2018	68
PARKRIDGE AV	E2227	WRIGHTWOOD	TESORO	706	60	42,331	AC	5	A	11/2/2018	71
PARKRIDGE AV	F2226	CRESTA	WRIGHTWOOD	1,728	60	103,657	AC	5	A	11/2/2018	59
PARKRIDGE AV	G2308	MEYER	CRESTA	981	60	58,832	AC	5	A	11/2/2018	64
PARKRIDGE AV	H2307	HARRISON	MEYER	374	60	22,450	AC	5	A	11/2/2018	66
PARKRIDGE AV	I2306	MESA	HARRISON	709	60	42,519	AC	5	A	1/25/2012	77
PARKRIDGE AV	J2305	JOY	MESA	1,624	60	97,459	AC	5	A	1/25/2012	71
PARKRIDGE AV	K2280	CORONA	JOY	1,038	61	63,312	AC	5	A	8/29/2018	67
PARKRIDGE AV	L2277	MAIN	CORONA	1,158	65	75,277	AC	5	A	1/25/2012	72
PARKRIDGE AV	M2279	MAIN	COTA	708	45	31,867	AC	4	A	1/25/2012	67
PARKRIDGE AV	N2379C	LINCOLN	LULLABY	1,057	37	35,664	AC	2	C	1/25/2012	72
PARKRIDGE AV	O4745	LULLABY	WESTERN	1,822	40	72,869	AC	2	C	1/25/2012	41



Street Name	Section ID	Beg Location	End Location	Length (ft)	Width (ft)	Area (sf)	Surface Type	# of Lanes	FC	Last Inspected Date	Current PCI
PARKRIDGE AV	P4746	WESTERN	CITY LIMITS	224	33	7,386	AC	2	C	1/25/2012	78
PARKVIEW DR	2098	MCKINLEY	VISTA DEL CERRO	476	60	28,531	AC	5	C	8/27/2018	56
PARKVIEW DR	2099	VISTA DEL CERRO	ALMERIA	61	57	3,456	AC	5	C	10/31/2018	49
PARKVIEW DR	2100	ALMERIA	TRIADOR	347	57	19,785	AC	5	C	8/31/2018	57
PARKVIEW DR	2101	TRIADOR	LAS COLINAS	106	60	6,362	AC	5	C	8/27/2018	56
PARKVIEW DR	2102	LAS COLINAS	CURRY	315	60	18,874	AC	5	C	1/20/2012	49
PARKVIEW DR	2103	CURRY	FENNEL/AZTEC	944	60	56,646	AC	3	C	11/3/2007	37
PARKVIEW DR	2119	FENNEL/AZTEC	NORCO HILLS	338	40	13,512	AC	3	C	1/20/2012	59
PARSLEY LN	2112	ROSEMARY	CORIANDER	305	36	10,995	AC	2	R	11/2/1998	68
PASEO GRANDE	A2691A	SIXTH	FRONTAGE	420	60	25,200	AC/AC	2	C	1/21/2012	93
PASEO GRANDE	A2691B	FRONTAGE	VIA SANTIAGO	242	60	14,543	AC	2	C	1/21/2012	74
PASEO GRANDE	B2908	PINE CREST	HUMMINGBIRD	321	37	11,859	AC	2	C	1/18/2012	69
PASEO GRANDE	C2958C	HUMMINGBIRD	ONTARIO	1,061	45	48,000	AC	2	C	1/18/2012	70
PASEO GRANDE	D2960C	ONTARIO	LAS POSAS	665	32	21,741	AC	2	C	1/31/2012	38
PASEO GRANDE	E2944C	LAS POSAS	GREEN RIVER	1,772	41	72,660	AC	2	C	1/18/2012	95
PASEO LA CRESTA	6307	MASTERS	VIA VALMONTE	217	36	7,812	AC	2	R	8/15/2011	81
PASEO LA CRESTA	6308	VIA VALMONTE	VIA SEVILLA	342	36	12,312	AC	2	R	8/15/2011	81
PASEO TASCO CL	759	END	VIA MAZATLAN	324	36	11,661	AC	2	R	8/15/2011	85
PASEO VISTA ST	6300	VIA CASTILLA	VIA ZUMAYA	503	36	18,108	AC	2	R	8/15/2011	81
PASEO VISTA ST	6302	CAMINO DE SALMON	VIA CASTILLA	973	36	35,028	AC	2	R	8/15/2011	81
PASTORAL CT	679	CHEROKEE	END	215	36	7,756	AC	2	R		66
PATRICIA PL	4235	MEADOWVIEW	END	188	30	5,630	AC/AC	2	R	3/8/2009	89
PATRIOT WY	3249	ONTARIO	POTOMAC	455	36	16,396	AC	2	R	3/7/2009	73
PATRIOT WY	3250	POTOMAC	MONROE	480	36	17,266	AC	2	R	3/7/2009	74
PATRIOT WY	3251	MONROE	FREEDOM	435	36	15,660	AC	2	R	3/7/2009	75
PATRIOT WY	3252	FREEDOM	EARL	260	36	9,360	AC	2	R	3/7/2009	77
PEACEFUL DR	2376	SERENE	PLACID	665	33	21,932	AC	2	R	5/27/2015	55
PEACEFUL DR	2377	PLACID	GENTLE	283	33	9,350	AC	2	R	12/29/1998	59
PEACHWOOD CL	5572	PEARWOOD	END	406	32	15,496	AC	2	R	10/11/2007	83
PEACOCK LN	3223	MESQUITE	EARL	177	56	9,896	AC	2	R		72
PEACOCK LN	3224	EARL	ANTELOPE	427	36	15,380	AC	2	R		72
PEACOCK LN	3226	ANTELOPE	BORDER	1,112	40	44,497	AC	2	R		72
PEARL ST	4260	JOY	END	771	22	16,953	AC	2	R	4/3/2013	91
PEARWOOD LN	5570	PLUMWOOD	PEACHWOOD	269	36	9,685	AC/AC	2	R	11/5/2007	87
PEARWOOD LN	5571	PEACHWOOD	FAITH	282	36	10,138	AC/AC	2	R	8/15/2011	87
PEBBLEHILL CI	5807	END	VALLEYWOOD	148	50	9,900	AC	2	R	6/15/2011	88
PECAN CL	295	MAHOGANY	END	206	33	6,793	AC	2	R	11/5/1998	66
PECOS ST	1938	CONESTOGA	TABER	300	36	10,813	AC	2	R		70
PEELER ST	3410	KROONEN	BAIRD	367	32	11,758	AC	2	R		72
PEMBROKE CL	4316	EATON	END	538	32	17,223	AC/AC	2	R		87
PEMBROKE CL	4593	END	EATON	350	28	9,810	AC/AC	2	R	3/7/2009	87
PENROSE DR	2345	COTA	VICENTIA	359	32	11,498	AC/AC	2	R	3/8/2009	83
PENROSE DR	2346	VICENTIA	MESA VERDE	360	32	11,514	AC/AC	2	R	3/8/2009	85
PENROSE DR	2347	MESA VERDE	KALUS	199	32	6,354	AC/AC	2	R	3/8/2009	83
PEONY ST	6599	HYACINTH	WATERLEAF	303	36	10,908	AC	2	R	8/15/2011	81
PEONY ST	6601	WATERLEAF	AMARYLLIS	294	36	10,584	AC	2	R	8/15/2011	81





Street Name	Section ID	Beg Location	End Location	Length (ft)	Width (ft)	Area (sf)	Surface Type	# of Lanes	FC	Last Inspected Date	Current PCI
PEPPER TREE LN	4344	END	OLIVE	177	32	5,675	AC	2	R	10/22/1998	67
PEPPERWOOD LN	2938	TANGLEWOOD	ELDERWOOD	1,090	36	39,253	AC	2	R	11/9/1998	67
PERA ST	1076	OLIVE	GAGNON	287	36	10,315	AC	2	R		64
PERA ST	1077	GAGNON	CUMBERLAND	285	36	10,273	AC	2	R	11/12/1998	49
PERA ST	1078	CUMBERLAND	DURAZNO	366	36	13,182	AC	2	R		64
PEREGRIN CI	6347	UPPER	END	160	34	7,940	AC	2	R	8/15/2011	81
PEREGRINE DR	3654	MERLIN	KESTREL	291	36	10,468	AC	2	R		71
PEREGRINE DR	3655	KESTREL	UPPER	168	36	6,045	AC	2	R		71
PERIDOT DR	6405	QUARTZ	CASHEL	309	36	11,124	AC	2	R	8/15/2011	80
PERIDOT DR	6407	LIMERICK	QUARTZ	316	36	11,376	AC	2	R	8/12/2011	81
PESCADERO CL	4475	END	VILLAGE LOOP	445	32	14,232	AC	2	R	3/7/2009	77
PETER CHRISTIAN CL	5606	END	GILBERT	641	36	25,576	AC	2	R		62
PETUNIA WY	1920	FERNLEAF	PAMPAS	264	36	9,521	AC	2	R		67
PETUNIA WY	1921	PAMPAS	APPLE BLOSSOM	267	36	9,599	AC	2	R		67
PICASSO CI	6375	JENNY	END	264	36	12,004	AC	2	R	8/15/2011	86
PICO ST	1774	CALIFORNIA	COMPTON	690	40	27,610	AC	2	C	3/7/2009	72
PIKE DR	2283	BLACKPINE	ATWOOD	390	32	12,479	AC	2	R		68
PIKE DR	2284	ATWOOD	GILMORE	281	32	9,007	AC	2	R		68
PIKE DR	2285	GILMORE	NEWHALL	438	32	14,006	AC	2	R		68
PIKE DR	2286	NEWHALL	MESA	138	32	4,431	AC	2	R		68
PIMPERNEL DR	1880	TOUMEY	KELLOGG	178	36	6,409	AC	2	R		66
PINE ST	4162	PARK	END	704	30	21,119	AC	2	R	10/21/1998	47
PINE VALLEY WY	5399	SAWGRASS CREEK	EL DORADO	407	36	14,665	AC	2	R		62
PINEHURST DR	4994	JOHNNY CASH	END	595	36	21,406	AC	2	R		69
PINEWOOD DR	5350	LEMON GROVE	MAPLEBROOK	917	36	33,006	AC	2	R		62
PINEWOOD DR	5352	VANDERBILT	LEMON GROVE	1,245	36	44,836	AC	2	R		62
PINNACLE CL	4597	END	TERRA	240	32	7,676	AC/AC	2	R		87
PINYON CL	4186	LORNA	END	239	32	7,655	AC	2	R		64
PLACID DR	2369	NORMANDY TERRACE	LINCOLN	280	32	8,963	AC	2	R	3/12/2009	28
PLACID DR	2370	LINCOLN	TRANQUIL	187	33	6,156	AC	2	R	8/27/2018	49
PLACID DR	2371	TRANQUIL	LULLABY	270	33	8,924	AC	2	R	4/3/2013	49
PLACID DR	2382	HUSHABY	PEACEFUL	270	33	8,926	AC	2	R	12/29/1998	60
PLACID DR	2383	LULLABY	HUSHABY	358	33	11,806	AC	2	R	12/29/1998	59
PLAINFIELD WY	6168	HARBORTOWN	SHOALCREEK	316	36	11,376	AC	2	R	8/15/2011	81
PLANTATION CL	601	END	DUNCAN	141	36	5,073	AC	2	R		56
PLATT CL	4617	END	WILLITS	130	32	4,171	AC	2	R	3/12/2009	77
PLEASANT VIEW AV	2684	SMITH	YORBA	1,266	32	40,521	AC/AC	2	R	3/8/2009	95
PLEASANT VIEW AV	2701	SHERMAN	SMITH	1,710	32	54,734	AC	2	R	8/29/2018	69
PLUMAS LN	5461	FULLERTON	WASATCH	261	36	9,406	AC	2	R	8/15/2011	62
PLUMAS LN	5470	PAYETTE	FULLERTON	170	36	6,132	AC	2	R	8/15/2011	62
PLUMWOOD CL	5568	GRAPEVINE	END	166	32	7,822	AC	2	R	10/11/2007	82
PLUMWOOD LN	5569	PEARWOOD	GRAPEVINE	726	36	26,139	AC	2	R	10/11/2007	86
POCHARD CL	405	END	TEAL	141	31	4,358	AC	2	R	3/5/2009	40
POINSETTIA ST	2805	VIA SANTIAGO	TULIP	690	32	22,082	AC	2	R		72
POMONA RD	2618	BONNIE	AUTO CENTER	829	40	33,147	AC	2	C	1/18/2012	65
POMONA RD	2621	MAPLE	RR CROSSING	1,372	40	54,880	AC	2	C	1/18/2012	74



Street Name	Section ID	Beg Location	End Location	Length (ft)	Width (ft)	Area (sf)	Surface Type	# of Lanes	FC	Last Inspected Date	Current PCI
POMONA RD	2621-A	RR CROSSING	BONNIE	820	40	32,800	AC	2	C	1/18/2012	65
POMONA RD	2624	AMERICAN	MAPLE	474	40	18,948	AC	2	C	1/18/2012	75
POMONA RD	2638	INDUSTRIAL	SMITH	530	40	21,188	AC/AC	2	C	1/18/2012	93
POMONA RD	2639	SHERMAN	INDUSTRIAL	1,263	40	50,501	AC/AC	2	C	1/18/2012	93
POMONA RD	2640	SMITH	CONSUMER	206	40	8,256	AC/AC	2	C	1/18/2012	93
POMONA RD	2641	CONSUMER	BUSINESS CENTER	2,360	40	94,387	AC/AC	2	C	1/18/2012	93
POMONA RD	2642	BUSINESS CENTER	AMERICAN	500	40	19,983	AC	2	C	1/18/2012	75
POMONA RD	2643	ENTERPRISE	SHERMAN	665	40	26,609	AC/AC	2	C	1/18/2012	93
POMONA RD	2661	VIOLET	LINCOLN	1,644	32	52,613	AC	2	R	3/5/2009	77
POMONA RD	2709	LINCOLN	ENTERPRISE	1,458	38	55,420	AC/AC	3	C	1/18/2012	93
PONDEROSA CL	305	CITRON	END	483	36	17,378	AC	2	R	11/4/1998	46
PORTSMITH RD	1819	FULLERTON	WEMBLEY	180	36	6,468	AC	2	R	8/15/2011	41
PORTSMITH RD	1820	DEVONSHIRE	FULLERTON	189	35	6,624	AC	2	R	8/15/2011	56
POTOMAC DR	3253	MANGULAR	CENTENNIAL	305	36	10,976	AC	2	R	3/5/2009	73
POTOMAC DR	3254	CENTENNIAL	PATRIOT	332	36	11,937	AC	2	R	11/3/1998	55
POTOMAC DR	3258	HERITAGE	MANGULAR	277	36	9,979	AC	2	R	2/3/2012	51
PRADO RD	4423	END	CRESTRIDGE	3,250	40	130,000	AC/AC	2	R	10/20/2007	95
PRAIRIE CL	606	END	GILBERT	334	36	12,009	AC	2	R	4/15/2012	82
PRAIRIE DUNES DR	5714	CRYSTAL DOWNS	MASTERS	404	36	14,558	AC	2	R	8/15/2011	62
PRAIRIE DUNES DR	5718	MASTERS	OLD WARSON	222	36	7,983	AC	2	R	9/24/2007	74
PRAIRIE DUNES DR	5721	OLD WARSON	OLYMPIA FIELDS	371	36	13,347	AC	2	R	8/15/2011	62
PRESCOTT CL	4134	BIRMINGHAM	END	515	32	16,490	AC	2	R	8/15/2011	51
PRESIDIO CL	4281	VAQUERO	END	306	32	9,806	AC/AC	2	R		90
PRESIDIO LN	2075	STEVEN	ROCK VISTA	454	40	18,162	AC/AC	2	R	2/8/2012	90
PRESIDIO LN	2076	ROCK VISTA	VAQUERO	238	32	7,605	AC/AC	2	R		90
PRINCELAND CT	2313	RINCON	PRINCELAND	419	36	15,092	AC	2	R	10/26/1998	59
PROMENADE AV	A1971C	EATON	BUCHANAN	792	60	47,537	AC/AC	5	A	11/5/2018	88
PROMENADE AV	B1981	BRITTANY	EATON	580	60	34,815	AC/AC	5	A	11/5/2018	85
PROMENADE AV	C1980	FAIRBANKS	BRITTANY	608	60	36,460	AC/AC	5	A	11/5/2018	87
PROMENADE AV	D2012C	HAMILTON	FAIRBANKS	1,031	60	61,868	AC/AC	5	A	11/5/2018	87
PROMENADE AV	E2049C	HAMILTON	RUTH CIRCLE	1,427	60	85,622	AC/AC	5	A	11/5/2018	88
PROMENADE AV	F2061C	RICHEY	RUTH	589	64	37,696	AC/AC	4	A	11/5/2018	84
PROMENADE AV	G2062C	MCKINLEY	RICHEY	1,051	60	63,038	AC/AC	4	A	11/5/2018	89
PROMENADE AV	H2161C	TREELINE	MCKINLEY	870	62	53,946	AC/AC	4	A	11/8/2018	62
PROMENADE AV	I2159C	WELLESLEY	TREELINE	1,107	60	50,566	AC/AC	4	A	11/8/2018	65
PROMENADE AV	J2157C	AVONDALE	WELLESLEY	1,044	60	62,653	AC	5	A	11/8/2018	90
PROMENADE AV	K2171C	ROOSEVELT	AVONDALE	1,231	60	73,886	AC	5	A	11/8/2018	87
PROMENADE AV	L2199	CRESTA	ROOSEVELT	913	60	54,759	AC	2	A	11/8/2018	84
PROMENADE AV	M1702	FREEWAY OVERPASS	CRESTA	778	60	46,673	AC	5	A	11/8/2018	84
PROMENADE AV	N1701	FREEWAY OVERPASS	MELISSA CT	1,264	60	75,865	AC	5	A	11/8/2018	82
PROMENADE AV	O1698	MELISSA	BENTLEY	1,507	60	90,420	AC	5	A	11/8/2018	82
PROMENADE AV	P1699	BENTLEY	SIXTH	1,177	60	70,621	AC/AC	5	A	1/17/2012	88
PROMENADE AV	Q239	SIXTH	MAGNOLIA	133	79	10,507	AC	5	A	1/17/2012	78
PROSPECT ST	5508	JACELYN SHELBY	JILLIAN ASHLEY	483	36	17,373	AC	2	R		62
PROVIDENCE WY	2458	STAMFORD	CORYDON	1,111	33	36,657	AC	2	R	3/5/2009	81
PUEBLO RD	1218	BELLE	BELLWOOD	284	36	10,216	AC	2	R	11/10/1998	45



Street Name	Section ID	Beg Location	End Location	Length (ft)	Width (ft)	Area (sf)	Surface Type	# of Lanes	FC	Last Inspected Date	Current PCI
PUEBLO RD	1219	BELLWOOD	SKYLARK	281	36	10,117	AC	2	R	11/10/1998	46
PUEBLO RD	1220	SKYLARK	TAYLOR	288	36	10,353	AC	2	R	11/10/1998	45
PUEBLO RD	1264	MAIN	BELLE	879	36	31,628	AC	2	R	11/10/1998	49
PURDUE CL	674	COLBERN	END	179	36	6,431	AC	2	R		71
PUTTING GREEN DR	5417	FLAG PIN	PAR FOUR	698	36	25,127	AC	2	R		62
QUAIL CL	4184	LORNA	END	238	32	7,614	AC	2	R		64
QUAIL COVE RD	642	MOUNTAIN VISTA	END	549	36	19,772	AC	2	R	8/15/2011	81
QUAIL RIDGE DR	5454	ARMSTRONGS	PINEHURST	304	36	10,931	AC	2	R		62
QUAKER RIDGE DR	6225	HONORS	TAMARRON	484	36	17,424	AC	2	R	8/15/2011	81
QUARRY ST	1676	GRAND	ARROYO	737	36	26,533	AC/AC	2	R	1/31/2012	81
QUARRY ST	1678	ARROYO	RIMPAU	1,137	36	40,922	AC/AC	2	R	1/31/2012	79
QUARRY ST	4332	RIMPAU	END	391	26	10,161	AC/AC	2	R		68
QUARRY ST	4469	END	RADIO	604	10	6,040	AC	2	R	7/15/2008	91
QUARRY ST	4640	END	EL SOBRANTE	974	30	29,232	AC	2	R	8/27/2018	89
QUARTZ CI	6406	PERIDOT	END	269	36	12,184	AC	2	R	8/15/2011	81
QUEENSDALE AV	2563	PALOS VERDE	MARINA	307	36	11,064	AC/AC	2	R	3/8/2009	89
QUEENSDALE AV	2564	MARINA	KINGSDALE	611	36	21,989	AC/AC	2	R	3/8/2009	89
QUEENSDALE CL	4453	END	PALOS VERDE	182	36	6,562	AC/AC	2	R	3/8/2009	89
QUIET HARBOR LN	5553	PARK HILL	BRENTRIDGE	274	36	9,877	AC	2	R		62
QUIET MEADOW CL	5631	END	RIVERBEND	221	36	7,965	AC	2	R		62
QUINCE ST	1295	MORENO	WREN	241	32	7,702	AC	2	R	8/27/2018	44
QUINCE ST	1296	WREN	KELLOGG	279	32	8,941	AC	2	R	3/5/2009	19
QUIVERO CL	4272	AZTEC	END	176	32	5,626	AC	2	R		41
RADCLIFFE CI	6273	END	HIGINBOTHAM	450	36	18,700	AC	2	R		77
RADCLIFFE CI	6274	HIGINBOTHAM	NOTRE DAME	445	36	16,020	AC	2	R	10/2/2007	83
RADCLIFFE CI	6275	NOTRE DAME	CORNELL	191	36	6,876	AC	2	R		77
RADIO RD	1688	WALKER	SIXTH	1,148	42	48,227	AC	3	C	1/26/2012	76
RADIO RD	4470	END	SAMPSON	865	25	21,625	AC	2	R	3/5/2009	75
RADIO RD	5594	SAMPSON	QUARRY	316	42	13,272	AC	2	C	3/5/2009	41
RADIO RD	6506	QUARRY	WALKER	221	42	9,282	AC	2	C	10/15/2011	83
RAFFERTY CL	5375	FEATHER PEAK	END	307	32	12,314	AC	2	R		62
RAGLE WY	1961	BENJAMIN	JASON	407	40	16,274	AC/AC	2	R	10/29/1998	90
RAILROAD ST	A1665C	GRAND	SHERIDAN	705	60	42,287	AC	4	A	10/24/2018	88
RAILROAD ST	B1667	SHERIDAN	MERRILL	389	60	23,340	AC	3	A	10/24/2018	74
RAILROAD ST	C2670	MERRILL	COTA	707	60	42,434	AC	2	A	10/24/2018	76
RAILROAD ST	D2659C	BUENA VISTA	COTA	1,632	48	78,319	AC	3	A	10/24/2018	87
RAILROAD ST	E2658	VIOLET	ADAMS	994	60	59,653	AC	2	A	10/24/2018	83
RAILROAD ST	F2650	ADAMS	LINCOLN	442	60	26,532	AC	5	A	10/24/2018	84
RAILROAD ST	G2651C	LINCOLN	GRANT	730	60	42,318	AC	4	A	10/24/2018	80
RAILROAD ST	H2654	GRANT	SHERMAN	1,064	60	63,854	AC	3	A	10/24/2018	70
RAILROAD ST	I2594	SHERMAN	SMITH	1,769	54	95,522	AC	4	A	10/24/2018	75
RAILROAD ST	J1-2593	SMITH	JENKS	509	60	30,540	AC	5	A	10/24/2018	78
RAILROAD ST	K2599	JENKS	ELIZABETH	1,006	60	60,361	AC	5	A	10/24/2018	54
RAILROAD ST	L2600	ELIZABETH	AIRPORT	1,057	60	63,403	AC	5	A	10/24/2018	77
RAILROAD ST	M2615	BEARING	AUTO CENTER RD	1,023	61	62,386	AC	5	A	1/19/2012	70
RAILROAD ST	N2614	KLUG	BEARING	1,439	61	87,752	AC	4	A	1/19/2012	73



Street Name	Section ID	Beg Location	End Location	Length (ft)	Width (ft)	Area (sf)	Surface Type	# of Lanes	FC	Last Inspected Date	Current PCI
RAILROAD ST	Q2613	CITATION	KLUG	894	61	54,527	AC	4	A	10/24/2018	79
RAILROAD ST	P2603C	HELICOPTER	CITATION	1,047	60	63,374	AC	4	A	10/24/2018	74
RAILROAD ST	Q2601C	AIRPORT	HELICOPTER	1,005	60	60,279	AC	5	A	10/24/2018	70
RAINBOW FALLS CL	5633	END	RIVERBEND	275	36	9,899	AC	2	R		62
RAINBOW RIDGE	3173	LARK	CAROLWOOD	730	33	24,074	AC	2	R		72
RAINBOW RIDGE	3174	BRENTWOOD	LARK	300	33	9,894	AC	2	R		72
RAINBOW RIDGE	3182	CAROLWOOD	OUTPOST	872	34	29,658	AC	2	R		72
RALEIGH CL	4185	CRESTVIEW	END	112	30	3,364	AC	2	R		76
RAMONA AV	1543	ELEVENTH	GRAND	409	27	11,030	AC	2	R	3/5/2009	77
RAMONA AV	1558	TENTH	ELEVENTH	378	26	9,816	AC	2	R	3/13/2009	69
RAMONA AV	1559	NINTH	TENTH	377	28	10,555	AC	2	R	3/13/2009	77
RAMONA AV	1570	EIGHTH	NINTH	377	26	9,795	AC	2	R	3/13/2009	77
RAMONA AV	1574	FOURTH	FIFTH	375	31	11,632	AC	2	R	3/13/2009	76
RAMONA AV	1575	FIFTH	SIXTH	388	38	14,743	AC	2	R	3/13/2009	76
RAMONA AV	1611	SEVENTH	EIGHTH	373	26	9,710	AC	2	R	3/13/2009	76
RAMONA AV	1612	SIXTH	SEVENTH	381	37	14,089	AC	2	R	3/13/2009	75
RAMONA AV	1672	THIRD	FOURTH	375	26	9,757	AC	2	R	3/13/2009	75
RAMONA AV	4471	END	THIRD	131	25	3,278	AC	2	R	3/13/2009	71
RAMSGATE DR	3709	RIMPAU	SWEET RAIN	189	36	6,817	AC	2	R		70
RAMSGATE DR	3710	SWEET RAIN	MORNING STAR	517	36	18,600	AC	2	R		70
RAMSGATE DR	3714	MORNING STAR	STAR CREST	217	36	7,798	AC	2	R		70
RANCH VISTA RD	2085	BRIARWOOD	CLEAR SPRINGS	379	40	15,168	AC/AC	2	R	1/25/2012	90
RANCH VISTA RD	2089	NIGUEL	BRIARWOOD	603	40	24,109	AC/AC	2	R	1/25/2012	90
RANCH VISTA RD	2090	MCKINLEY	NIGUEL	554	40	22,161	AC	2	R	1/25/2012	66
RANCH VISTA RD	5432	CLEAR SPRINGS	CHANTEL	163	40	6,520	AC	2	R	6/15/2011	88
RANCHO RD	1191	BUENA VISTA	LINCOLN	1,717	32	54,958	AC	2	R		64
RANCHO RD	1252	MAIN	BELLE	873	32	27,949	AC	2	R		76
RANCHO RD	1346	MARIE	GARRETSON	1,406	32	45,007	AC	2	R		74
RANCHO RD	1367	MAIN	MARIE	648	32	20,744	AC	2	R		74
RANIER ST	3536	MOUNT VERNON	MATTERHORN	1,132	36	40,744	AC	2	R		67
RAPHAEL CL	688	GALATEA	END	489	36	17,619	AC	2	R		67
RAPHAEL DR	3602	BELVEDERE	MATISSE	265	36	9,550	AC	2	R		67
RAPHAEL DR	3603	MATISSE	AMBROSE	260	36	9,360	AC	2	R		67
RAPHAEL DR	3604	AMBROSE	GALATEA	260	36	9,374	AC	2	R		67
RAVEN CL	388	BORDER	END	606	36	21,821	AC	2	R		72
RAWLEY ST	6677	FOLSON CI	TRUDY WY	208	30	6,240	AC	2	R	4/22/2013	84
RAWLEY ST	6678	TRUDY WY	GARETH CI	180	36	6,480	AC	2	R	4/22/2013	92
RAWLEY ST	6680	GARETH CI	BURNETT CI	951	36	34,236	AC	2	R	4/22/2013	84
RAWLEY ST	6682	BURNETT CI	BURRERO WY	266	36	9,576	AC	2	R	4/15/2013	84
RAYMOR AV	1381	MISSION	MONTEREY	425	32	13,599	AC	2	R		74
RAYMOR AV	1382	MELBA	MISSION	452	32	14,465	AC	2	R		74
RAYMOR AV	1383	DANA	MELBA	430	32	13,760	AC	2	R		74
RAYMOR AV	4169	GREENGATE	MONTEREY	271	32	8,672	AC	2	R	8/15/2011	81
RED CEDAR ST	3635	WALNUT	UPPER	183	36	6,595	AC	2	R		71
REDBERRY LN	3006	RIDGELINE	SAGEWOOD	204	36	7,359	AC	2	R	3/5/2009	75
REDBERRY LN	3007	SAGEWOOD	TIMBERLINE	286	36	10,293	AC	2	R	3/5/2009	74



Street Name	Section ID	Beg Location	End Location	Length (ft)	Width (ft)	Area (sf)	Surface Type	# of Lanes	FC	Last Inspected Date	Current PCI
REDONDO LN	3589	REXFORD	CAMDEN	873	36	31,425	AC	2	R		67
REDRIVER WY	3579	GRACELAND	SUNDOWN	381	36	13,721	AC	4	R	2/8/2012	69
REDROCK DR	2918	ELDERWOOD	GREYSTONE	1,287	36	46,318	AC	2	R	3/5/2009	74
REDWING CL	409	END	GREENFIELD	175	36	6,301	AC	2	R	8/15/2011	86
REDWING DR	3477	GREENFIELD	TAYLOR	609	36	21,907	AC	2	R	8/15/2011	86
REDWOOD CT	1407	FULLERTON	COTTONWOOD	867	32	27,738	AC	2	R	3/5/2009	61
REDWOOD ST	1484	ELM	RIMPAU	790	32	25,289	AC	2	R	3/5/2009	51
REED CL	4467	END	HARRISON	502	40	20,066	AC	2	R		68
REGENT CL	277	WALDORF	END	257	36	9,255	AC	2	R	3/5/2009	74
REGENT DR	2840	FAIRMONT	WALDORF	348	36	12,522	AC	2	R	3/5/2009	69
REGINA WY	5439	HANONOVER	LINCOLN	869	36	31,277	AC/AC	2	R	8/15/2011	87
REMBRANDT CL	3600	BELVEDERE	GALATEA	822	36	29,602	AC	2	R		67
REMBRANDT CL	687	GALATEA	END	498	36	17,932	AC	2	R		67
RESEARCH DR	2619	AUTO CENTER	WARDLOW	2,882	40	115,274	AC	2	R	11/15/2011	35
RESERVOIR ST	589	NELSON	END	639	20	12,786	AC	2	R	8/15/2011	81
REXFORD WY	3585	MOUNTAIN GATE	SKY RIDGE	186	36	6,681	AC	2	R		67
REXFORD WY	3586	SKY RIDGE	HUNTLEY	293	36	10,530	AC	2	R		67
REXFORD WY	3587	HUNTLEY	BUNDY	353	36	12,709	AC	2	R		67
REXFORD WY	3588	BUNDY	REDONDO	273	36	9,826	AC	2	R		67
RICH CT	5020	PROMENADE	SAMPSON	741	40	29,629	AC	2	R	10/30/1998	68
RICHEY ST	2064	PROMENADE	MARYHELEN	1,009	36	36,310	AC/AC	2	R		87
RICHEY ST	2065	MARYHELEN	BENIDORM	371	36	13,354	AC/AC	2	R		87
RICHEY ST	2066	BENIDORM	INDIGO HILLS	193	36	6,938	AC/AC	2	R	11/2/1998	87
RICHEY ST	2067	INDIGO HILLS	MOUNT HUMPHRIES	176	36	6,325	AC/AC	2	R	3/5/2009	87
RICKSON WY	6591	LINCOLN	HISBISCUS	711	36	25,596	AC	2	R	8/15/2011	81
RIDGELINE DR	2988	GREEN RIVER	VIA CORAZON	630	60	37,820	AC	4	C	10/25/2018	77
RIDGELINE DR	2989C	VIA CORAZON	REDBERRY	1,027	60	61,630	AC	3	C	10/25/2018	82
RIDGELINE DR	3001C	REDBERRY	ALMOND	825	60	49,516	AC	4	C	10/25/2018	89
RIDGELINE DR	3003	ALMOND	SMOKETREE	678	60	40,686	AC	2	C	10/25/2018	88
RIDGELINE DR	3004C	SMOKETREE	HONEYWOOD	1,156	60	69,331	AC	4	C	10/25/2018	90
RIDGELINE DR	3068C	HONEYWOOD	SUMMIT VIEW	1,041	60	62,479	AC	4	C	10/25/2018	79
RIDGELINE DR	3071	SUMMIT VIEW	GREEN RIVER	875	60	52,503	AC	4	C	10/25/2018	71
RIDGEWOOD DR	1741	FULLERTON	NUTWOOD	177	36	6,382	AC	2	R	8/15/2011	56
RIDGEWOOD DR	1742	NUTWOOD	TURNBERRY	271	36	9,740	AC	2	R	8/15/2011	56
RIDGEWOOD DR	1743	TURNBERRY	LOCKWOOD	273	36	9,818	AC	2	R	8/15/2011	56
RIDGEWOOD DR	1744	LOCKWOOD	LYNWOOD	280	36	10,097	AC	2	R	8/15/2011	56
RIDGEWOOD DR	1745	LYNWOOD	STONEWOOD	273	36	9,822	AC	2	R	8/15/2011	56
RIDGEWOOD DR	1746	STONEWOOD	SILVERWOOD	268	36	9,656	AC	2	R	8/15/2011	56
RIDGEWOOD DR	1747	SILVERWOOD	RIMPAU	172	35	6,023	AC	2	R	11/3/1998	59
RIMPAU AV	A1-1679	QUARRY	FIFTH	330	27	8,902	AC	2	R		69
RIMPAU AV	A2-1680	FIFTH	SIXTH	353	27	9,536	AC	2	R		69
RIMPAU AV	B1-1682	SIXTH	SEVENTH	285	47	13,402	AC	3	C	10/25/2018	79
RIMPAU AV	B2-1509	SEVENTH	CIRCLE CITY	353	40	14,110	AC	3	C	10/25/2018	67
RIMPAU AV	C1-1513	CIRCLE CITY	SPRUCE	329	58	19,097	AC	3	C	10/25/2018	91
RIMPAU AV	C2-1514	SPRUCE	FORD	319	58	18,516	AC	3	C	10/25/2018	89
RIMPAU AV	D1-1515	FORD	FRANCIS	327	39	12,746	AC	2	C	10/25/2018	90



Street Name	Section ID	Beg Location	End Location	Length (ft)	Width (ft)	Area (sf)	Surface Type	# of Lanes	FC	Last Inspected Date	Current PCI
RIMPAU AV	D2-1517	FRANCIS	BEVERLY	348	42	14,620	AC	2	C	10/25/2018	93
RIMPAU AV	E1-1518	BEVERLY	SYCAMORE	440	38	16,716	AC	2	C	10/25/2018	92
RIMPAU AV	E2-1519	SYCAMORE	ACACIA	264	42	11,069	AC	3	C	10/25/2018	91
RIMPAU AV	F1-1489C	ACACIA	ASPEN	593	44	26,072	AC	3	C	10/25/2018	87
RIMPAU AV	F2-1491	ASPEN	BIRCH	306	44	13,450	AC	2	C	10/25/2018	92
RIMPAU AV	G1-11492	BIRCH	MAGNOLIA	939	41	38,519	AC	3	C	10/25/2018	90
RIMPAU AV	G2-1455C	MAGNOLIA	CALIFORNIA	1,027	50	50,617	AC	4	A	10/19/2018	51
RIMPAU AV	H1-1457	CALIFORNIA	SUNSET PEAK	600	44	26,384	AC	2	A	10/19/2018	82
RIMPAU AV	H2-1458	SUNSET PEAK	OLYMPIC	182	44	7,993	AC	4	A	10/19/2018	63
RIMPAU AV	I1-1748C	OLYMPIC	RIDGEWOOD	1,102	45	49,578	AC	4	A	10/19/2018	62
RIMPAU AV	I2-1752	RIDGEWOOD	TANFORD	537	45	24,185	AC	2	A	10/19/2018	75
RIMPAU AV	J1-1753	TANFORD	OLD TEMESCAL	417	45	18,778	AC	4	A	10/19/2018	75
RIMPAU AV	J2-1786	OLD TEMESCAL	VIA ALBA	251	45	11,307	AC	4	A	10/26/2018	77
RIMPAU AV	K1-1787	VIA ALBA	BIRMINGHAM	735	45	33,053	AC	4	A	10/26/2018	79
RIMPAU AV	K2-1788	BIRMINGHAM	ERICK	497	45	22,365	AC	4	A	10/26/2018	79
RIMPAU AV	L1-1789	ERICK	ONTARIO	330	45	14,828	AC	4	A	10/26/2018	77
RIMPAU AV	L2-1946	ONTARIO	TABER	1,680	60	100,824	AC	5	A	10/16/2018	73
RIMPAU AV	M1-3717	TABER	TAFT	1,208	60	72,508	AC	5	A	10/16/2018	75
RIMPAU AV	M2-3708	TAFT	RAMSGATE	488	60	29,252	AC	5	A	10/16/2018	77
RIMPAU AV	N1-3707	RAMSGATE	MADISON	344	60	20,614	AC	5	A	10/16/2018	74
RIMPAU AV	N2-3691C	NEW ENGLAND	FOOTHILL	951	60	57,058	AC	5	A	10/16/2018	72
RIMPAU AV	O1-4999	FOOTHILL	FOXPORT	346	60	20,755	AC	4	A	10/15/2018	80
RIMPAU AV	O2-3787	FOXPORT	ASHDALE	251	60	15,037	AC	5	A	10/15/2018	75
RIMPAU AV	P1-3788	ASHDALE	VALENCIA	541	60	32,479	AC	4	A	10/15/2018	78
RIMPAU AV	P2-3791	VALENCIA	H SPIEGEL	505	36	18,196	AC	2	R	8/15/2011	81
RIMPAU AV	Q1-3799	H SPIEGEL	UPPER	975	36	35,098	AC	2	R	8/15/2011	81
RIMPAU AV	Q2-3706	MADISON	CHASE	391	60	23,480	AC	5	A	10/16/2018	75
RIMPAU AV	R1-3782	CHASE	NEW ENGLAND	836	60	50,132	AC	5	A	10/16/2018	77
RIMROCK CL	664	BRIARHAVEN	END	180	36	6,493	AC	2	R	8/15/2011	86
RINCON ST	2311	PRINCELAND	JOY	733	40	29,301	AC	2	C	2/9/2012	45
RINCON ST	2312	MAIN	PRINCELAND	788	40	31,500	AC	2	C	2/9/2012	38
RINCON ST	2329	MAIN	SHERIDAN	1,118	40	44,734	AC	2	C	1/20/2012	84
RINCON ST	2337	SHERIDAN	COTA	934	40	37,340	AC/AC	2	C	1/20/2012	80
RINCON ST	2341	COTA	MALLOY	721	40	28,843	AC	2	C	6/27/2017	87
RINCON ST	2535	SMITH	CORYDON	4,290	33	141,576	AC/AC	2	C	1/20/2012	85
RINCON ST	2537	AUBURNDALE	SMITH	935	33	30,841	AC	2	C	8/27/2018	72
RINCON ST	2538	ALCOA	AUBURNDALE	1,113	24	26,720	AC/AC	2	C	1/20/2012	87
RINCON ST	2590	LINCOLN	ALCOA	1,720	32	55,029	AC/AC	2	C	1/20/2012	87
RIO RANCH RD	3058	TIVERTON	CANYON CREST	838	32	26,804	AC	2	R	4/28/2010	55
RIPCHAK RD	2209	WOODWAY	CRESTA	343	36	12,348	AC	2	R	10/29/1998	75
RIPCHAK RD	2210	SHADOW OAKS	WOODWAY	790	36	28,450	AC	2	R	10/29/1998	81
RIPCHAK RD	2211	CRESTA	SHADOW OAKS	453	36	16,323	AC	2	R	3/5/2009	83
RIVENDEL DR	5672	BEACON RIDGE	FLINT	1,233	36	44,389	AC	2	R	8/15/2011	62
RIVER RD	2343	MAIN	COTA	2,074	87	180,441	AC/AC	5	A	1/20/2012	46
RIVER RD	2349	COTA	KALUS	928	66	61,269	AC/AC	4	A	8/29/2018	68
RIVER RD	2356	KALUS	FOXTAIL	1,459	66	96,280	AC/AC	4	A	8/29/2018	66





Street Name	Section ID	Beg Location	End Location	Length (ft)	Width (ft)	Area (sf)	Surface Type	# of Lanes	FC	Last Inspected Date	Current PCI
RIVER RD	2357	FOXTAIL	LINCOLN	768	65	49,927	AC/AC	4	A	8/29/2018	58
RIVER RD	2363	LINCOLN	LULLABY	462	61	28,191	AC/AC	4	A	1/20/2012	48
RIVER RD	2384	LULLABY	AUBURNDALE	1,074	61	65,503	AC/AC	2	A	8/27/2018	56
RIVER RD	2385	AUBURNDALE	SPRINGBROOK	1,264	64	80,926	AC/AC	4	A	8/27/2018	68
RIVER RD	2406	SPRINGBROOK	COUNTRY CLUB	1,003	65	65,196	AC/AC	2	A	1/20/2012	55
RIVER RD	2460	COUNTRY CLUB	KIPS KORNER	3,031	65	197,019	AC/AC	5	A	1/20/2012	14
RIVER RD	6463	KIPS KORNER	CORYDON	2,176	64	139,264	AC	2	A	10/18/2007	10
RIVERBEND CL	5629	END	EAGLEROCK	224	36	8,061	AC	2	R		62
RIVERBEND CL	5630	EAGLEROCK	QUIET MEADOW	371	36	13,350	AC	2	R		62
RIVERBEND CL	5632	QUIET MEADOW	RAINBOW FALLS	309	36	11,129	AC	2	R		62
RIVERBEND CL	5634	RAINBOW FALLS	GILBERT	306	36	11,024	AC	2	R		62
RIVERSTONE CI	6162	MORALES	SHOALCREEK	344	37	12,728	AC	2	R	8/15/2011	81
RIVERSTONE CI	6194	WILD DUNES	MORALES	164	36	5,904	AC	2	R	8/15/2011	81
RIVERSTONE CI	6196	INVERNESS	WILD DUNES	298	36	10,728	AC	2	R	8/15/2011	81
RIVERSTONE CI	6197	END	INVERNESS	356	32	13,892	AC	2	R	8/15/2011	81
RIVERVIEW CL	5638	END	DEERCREEK	330	36	14,385	AC	2	R		62
RIVERVIEW CL	5639	DEERCREEK	MCMACKIN	173	36	6,237	AC	2	R		62
RIVIERA DR	5515	EAGLE GLEN	HAVENRIDGE	220	40	8,781	AC	2	R		62
RIVIERA DR	5516	HAVENRIDGE	FLOYD	335	40	13,386	AC	2	R		62
RIVIERA DR	5652	SPYGLASS	EAGLE GLEN	365	40	14,610	AC	2	R	8/15/2011	62
RIVIERA DR	6182	HONORS	TAMARRON	343	36	12,348	AC	2	R	8/15/2011	81
RIVIERA DR	6183	TAMARRON	SOTOGRADE	552	36	19,872	AC	2	R	8/15/2011	81
RIVIERA DR	6185	SOTOGRADE	SPYGLASS	506	36	18,216	AC	2	R	8/15/2011	81
ROADRUNNER DR	5349	VANDERBILT	MAPLEBROOK	1,812	36	65,231	AC	2	R	10/3/2007	79
ROBBY CI	6504	END SOUTH	SHENA	238	32	10,116	AC	2	R	8/15/2011	81
ROBBY CI	6505	SHENA	END NORTH	236	32	10,052	AC	2	R	8/15/2011	81
ROBIN CT	624	END	WREN	166	32	5,317	AC/AC	2	R	11/3/1998	89
ROCA CL	4285	ROCK VISTA	END	214	32	6,857	AC/AC	2	R		87
ROCCO CI	6570	END	JEAN MARIE	487	36	20,032	AC	2	R	8/15/2011	86
ROCHESTER CL	4594	END	EATON	362	29	10,496	AC	2	R	3/5/2009	80
ROCK RIDGE CT	2524	HOMESTEAD	CHEYENNE	295	32	9,432	AC	2	R	10/26/1998	78
ROCK RIDGE CT	2525	CHEYENNE	HOLSTER	813	32	26,006	AC	2	R	10/26/1998	78
ROCK RIDGE CT	2526	HOLSTER	LONE TREE	261	32	8,343	AC	2	R	10/26/1998	78
ROCK RIDGE CT	2527	LONE TREE	WAGON TRAIN	283	32	9,048	AC	2	R	10/26/1998	75
ROCK VISTA DR	2054	LA VENTANA	LADERA	386	36	13,884	AC/AC	2	R	2/8/2012	87
ROCK VISTA DR	2055	LADERA	ROCA	266	36	9,574	AC/AC	2	R	2/8/2012	87
ROCK VISTA DR	2056	ROCA	VONITA	241	36	8,679	AC/AC	2	R	2/8/2012	87
ROCK VISTA DR	2057	VONITA	TUNDAR	276	36	9,941	AC/AC	2	R	2/8/2012	87
ROCK VISTA DR	2074	TUNDAR	PRESIDIO	296	40	11,858	AC	2	R	2/8/2012	78
ROCKCREST DR	2502	HEDGES	AMHERST	920	32	29,452	AC	2	R	3/5/2009	81
ROLLING HILLS DR	2552	GREENBRIAR	SANDALWOOD	305	32	9,772	AC/AC	2	R	7/15/2011	89
ROLLING HILLS DR	2553	SANDALWOOD	ROSEWOOD	299	32	9,565	AC/AC	2	R	7/15/2011	89
ROLLING HILLS DR	2554	ROSEWOOD	TEAKWOOD	283	32	9,044	AC/AC	2	R	7/15/2011	89
ROLLING HILLS DR	2555	TEAKWOOD	GRANADA	362	32	11,599	AC/AC	2	R	7/15/2011	89
ROOSEVELT CL	2193	HARDING	HAYES	280	36	10,080	AC	2	R	3/5/2009	82
ROOSEVELT CL	2194	HAYES	COOLIDGE	284	36	10,222	AC	2	R	3/5/2009	84



Street Name	Section ID	Beg Location	End Location	Length (ft)	Width (ft)	Area (sf)	Surface Type	# of Lanes	FC	Last Inspected Date	Current PCI
ROOSEVELT CL	2195	PROMENADE	COOLIDGE	533	36	19,180	AC	2	R	3/5/2009	82
ROOSEVELT CL	2201	CRESTA	PROMENADE	653	34	22,212	AC/AC	2	R	3/5/2009	95
ROOSEVELT CL	4633	END	CRESTA	178	35	6,238	AC	2	R	3/5/2009	84
ROSE CL	4379	END	HIBISCUS	267	32	8,554	AC	2	R		72
ROSEBUD CL	5562	GRAPEVINE	END	258	32	10,756	AC/AC	2	R	8/15/2011	87
ROSEMARY CL	2109	CARAWAY	THYME	507	36	18,261	AC	2	R	6/15/2011	39
ROSEMARY CL	2110	THYME	CELERY	250	36	9,017	AC	2	R	6/15/2011	39
ROSEMARY CL	2111	CELERY	PARSLEY	457	36	16,442	AC	2	R	6/15/2011	51
ROSEMARY CL	4276	PARSLEY	END	318	32	10,190	AC	2	R		59
ROSEMARY CL	4524	END	CARAWAY	165	36	5,929	AC	2	R	6/15/2011	39
ROSERIDGE CT	5657	SPYGLASS	END	136	38	7,668	AC	2	R	8/15/2011	62
ROSEWOOD PL	4451	END	ROLLING HILLS	258	32	8,267	AC	2	R	3/5/2009	85
ROXBURY DR	3086	BRAEMAR	SKYVIEW	186	36	6,706	AC	2	R	3/5/2009	75
ROXBURY DR	3087	SKYVIEW	STERLING	248	36	8,941	AC	2	R	3/5/2009	75
ROYA RIDGE LN	3659	CEDAR RIDGE	LARCHWOOD	363	36	13,074	AC	2	R		71
ROYAL CL	4252	GILMORE	END	202	32	6,460	AC	2	R		68
ROYAL OAKS CI	3338	SINGING WOOD	LINCOLN	219	36	7,898	AC	2	R	8/15/2011	86
ROYAL OAKS CI	424	END	SINGING WOOD	506	36	18,227	AC	2	R	8/15/2011	86
ROYAL OAKS CI	6284	END	SHAQUILE	194	36	9,484	AC	2	R	8/15/2011	86
ROYAL SUMMIT CI	6159	CLEVELAND	END	470	32	17,540	AC	2	R	9/30/2007	83
ROYAL VISTA CI	6158	CLEVELAND	END	376	32	14,532	AC	2	R	9/30/2007	83
RUGBY CT	514	MAIN	ELLESMERE	141	36	5,091	AC	2	R	8/15/2011	81
RUNNING SPRINGS CT	226	MOUNTAINSIDE	END	287	32	9,178	AC	2	R	3/5/2009	67
RURAL CI	6558	STRAWCROSS	END	493	36	20,248	AC	2	R	8/15/2011	81
RURAL LN	6553	HUNTFIELD	STONEBERRY	318	36	11,448	AC	2	R	8/15/2011	81
RURAL LN	6555	STONEBERRY	MEANDERING	310	36	11,160	AC	2	R	8/15/2011	81
RURAL LN	6557	MEANDERING	STRAWCROSS	326	36	11,736	AC	2	R	8/15/2011	81
RUSHMORE DR	2303	GILMORE	NEWHALL	520	32	16,647	AC	2	R		68
RUSSELL DR	2145	MOUNT THOMPSON	JUNE	225	36	8,092	AC	2	R	3/5/2009	84
RUSSELL DR	2146	MOUNT WHITNEY	MOUNT THOMPSON	278	36	9,990	AC	2	R	3/5/2009	84
RUSSELL DR	2147	SAN BENITO	MOUNT WHITNEY	258	36	9,288	AC	2	R	3/5/2009	85
RUSTLERS WY	3354	CALICO	SWITCHBACK	410	36	14,760	AC	2	R	8/15/2011	85
RUTLAND DR	3075	HIGHLAND VIEW	SUMMIT VIEW	232	36	8,349	AC	2	R	3/5/2009	77
RYDER CUP	5409	SIGNATURE	EAGLE GLEN	212	32	6,791	AC	2	R		62
S BELLE AV	6447	HILLSHIRE	ONTARIO	488	38	18,544	AC	2	R	2/8/2012	83
S BUENA VISTA AV	6267	SANT CROIS	MONTOYA	546	40	21,840	AC	2	C	11/7/2018	74
S COTA AV	6266	AQUITANE	MONTOYA	441	36	15,876	AC	2	R	10/8/2007	83
S COTA AV	6348	ALSACE	AQUITANE	385	36	13,860	AC	2	R	8/15/2011	85
S MAIN ST	569	ORANGE HEIGHTS	WHITE RIVER	1,325	31	41,075	AC	2	R	2/8/2012	82
S MAIN ST	6329	MAGNOLIA	CITRUS	932	90	83,880	AC	6	A	10/18/2018	85
S MAIN ST	6372	MONTOYA	MAGNOLIA	758	64	48,512	AC	4	A	10/18/2018	80
S MAIN ST	Q3-A	MAIN	PINCHOT	515	40	20,600	AC	4	C	8/9/2018	97
S MAIN ST	Q3-B	LYDIA	ROXANNE	580	38	22,040	AC	2	C	8/9/2018	97
S MAIN ST	R1-3618	PINCHOT	LYDIA	424	36	15,249	AC	2	C	10/18/2018	90
S MAIN ST	R2-5355	ROXANNE	KILWORTH	275	40	11,019	AC	2	C	10/18/2018	97
S MAIN ST	S1-3619	KILWORTH	BLUEBLOSSOM	294	36	10,569	AC	2	C	10/18/2018	91



Street Name	Section ID	Beg Location	End Location	Length (ft)	Width (ft)	Area (sf)	Surface Type	# of Lanes	FC	Last Inspected Date	Current PCI
S MAIN ST	T1-5578	BLUEBLOSSOM	RUGBY	552	40	22,091	AC	2	C	10/18/2018	97
S MAIN ST	T2-3620	RUGBY	UPPER	355	36	12,776	AC	2	C	10/18/2018	97
S MAIN ST	U1-4701	UPPER	ORANGE HEIGHTS	328	36	11,790	AC	2	C	10/18/2018	64
SABINA PEAK CL	620	CRESTLINE	END	214	36	7,693	AC	2	R		67
SADDLEBACK DR	2134	SAINT HELENA	MCKINLEY	1,052	36	37,886	AC/AC	2	R	3/5/2009	90
SADDLEBACK DR	2135	LASSEN	SAINT HELENA	257	36	9,264	AC/AC	2	R	3/5/2009	90
SAFFRON CL	4273	FENNEL	END	277	32	8,870	AC	2	R	11/2/1998	59
SAGE AV	3191	MANZANITA	MIRAGE	1,284	37	47,502	AC	2	R		72
SAGE AV	3192	MIRAGE	ADOBE	1,148	36	41,335	AC	2	R		72
SAGEWOOD LN	3010	REDBERRY	ALMOND	826	36	29,745	AC	2	R	3/5/2009	73
SAGEWOOD LN	3011	ALMOND	TORREY	318	36	11,451	AC	2	R		64
SAINT HELENA DR	2139	MAMMOTH	SISKIYOU	291	36	10,481	AC/AC	2	R	3/5/2009	90
SAINT HELENA DR	2140	SISKIYOU	TEHACHAPI	405	36	14,571	AC/AC	2	R	3/5/2009	90
SAINT HELENA DR	2141	TEHACHAPI	SADDLEBACK	268	36	9,662	AC/AC	2	R	3/5/2009	90
SALDINA CL	4528	END	LA SALLE	315	32	10,086	AC/AC	2	R		90
SALEM DR	1925	MIRA VISTA	BEGONIA	743	36	26,733	AC	2	R		69
SALEM DR	3683	BEGONIA	WISTERIA	330	36	11,894	AC	2	R		69
SALEM DR	3684	WISTERIA	GERANIUM	629	36	22,657	AC	2	R		69
SALEM DR	3695	VERMONT	NEW HAMPSHIRE	252	36	9,078	AC	2	R		69
SALEM DR	3696	GERANIUM	VERMONT	275	36	9,909	AC	2	R		69
SALVADORI CL	401	END	TEAL	140	30	4,194	AC	2	R	8/15/2011	56
SAMANTHA CI	6240	COLLETT	END	411	30	12,330	AC	2	R	6/15/2011	81
SAMPSON AV	A2351	GRANITE	CITY LIMITS	293	34	9,948	AC	2	C	11/9/2018	71
SAMPSON AV	B1964C	BENJAMIN	GRANITE	1,302	34	44,260	AC	2	C	11/9/2018	70
SAMPSON AV	B2-6417	CROUSE	BENJAMIN	1,642	34	55,828	AC	2	C	11/9/2018	77
SAMPSON AV	B3-6416	CORONA LIFE	CROUSE	1,069	34	36,346	AC/AC	2	C	11/9/2018	88
SAMPSON AV	C1720	MCKINLEY	CORONA LIFE	980	34	33,320	AC/AC	2	C	11/9/2018	69
SAMPSON AV	D1719	DUPONT	MCKINLEY	876	52	45,553	AC/AC	5	C	11/8/2018	57
SAMPSON AV	E1718	TELLER	DUPONT	1,140	52	59,256	AC/AC	5	C	11/8/2018	56
SAMPSON AV	F1717	DELILAH	TELLER	1,688	52	87,763	AC/AC	3	C	11/8/2018	58
SAMPSON AV	G1712	CORPORATE TERRACE	DELILAH	1,935	40	77,393	AC/AC	3	C	11/8/2018	55
SAMPSON AV	H1711	PROMENADE	CORPORATE TERRACE	431	40	17,247	AC/AC	3	C	11/8/2018	47
SAMPSON AV	I5022	MARIAH CIR	PROMENADE UNDERPASS	929	37	34,383	AC/AC	2	C	11/8/2018	42
SAMPSON AV	J5023	RADIO	MARIAH CIR	1,427	30	42,822	AC	2	C	1/26/2012	70
SAN ALMADA RD	3114	SAN PONTE	SAN PONTE	1,696	36	61,062	AC	2	R	4/28/2010	69
SAN ALMADA RD	3119	SAN PONTE	MOUNT ELENA	491	36	17,673	AC	2	R	4/28/2010	69
SAN ALMADA RD	3120	MOUNT ELENA	SAN RAMON	153	36	5,522	AC	2	R	4/28/2010	63
SAN ALVARADO CL	267	SAN RAMON	END	137	36	4,927	AC	2	R	4/28/2010	69
SAN BENITO LN	2149	RUSSELL	SISKIYOU	301	36	10,825	AC	2	R		67
SAN CLEMENTE CL	3062	SANTA ROSA	SANTA ELENA	230	36	8,287	AC	2	R	4/28/2010	77
SAN CLEMENTE CL	3065	SANTA ELENA	SANTO THOMAS	214	36	7,709	AC	2	R	4/28/2010	77
SAN CLEMENTE CL	3066	SANTO THOMAS	OAKRIDGE	512	36	18,436	AC	2	R	4/28/2010	77
SAN CLEMENTE CL	4410	END	SANTA ROSA	634	36	22,806	AC	2	R	4/28/2010	77
SAN GORGONIO DR	5334	SAN MIGUEL	LAGUNA	548	32	17,535	AC	2	R	10/29/1998	12
SAN JACINTO CL	2328	MESA	SAN JACINTO	244	32	7,799	AC	2	R		68
SAN JACINTO CL	4256	SAN JACINTO	END	433	32	13,867	AC	2	R		68



Street Name	Section ID	Beg Location	End Location	Length (ft)	Width (ft)	Area (sf)	Surface Type	# of Lanes	FC	Last Inspected Date	Current PCI
SAN JACINTO CL	4443	END	SAN JACINTO	155	32	4,954	AC	2	R		68
SAN MATEO CL	731	OAKRIDGE	END	324	36	11,672	AC	2	R	4/28/2010	77
SAN MIGUEL DR	2321	SAN GORGONIO	LAGUNA	608	32	19,442	AC	2	R	3/5/2009	77
SAN PONTE DR	3110	DOMINGUEZ RANCH	SAN ALMADA	307	40	12,274	AC	2	R	4/28/2010	61
SAN PONTE DR	3111	SAN ALMADA	SAN VISCAYA	393	36	14,157	AC	2	R	4/28/2010	77
SAN PONTE DR	3112	SAN VISCAYA	SAN SEBASTIAN	873	36	31,424	AC	2	R	4/28/2010	71
SAN PONTE DR	3113	SAN SEBASTIAN	SAN ALMADA	677	36	24,364	AC	2	R	4/28/2010	61
SAN RAMON DR	265	SAN ALVARADO	END	184	36	6,635	AC	2	R	4/28/2010	69
SAN RAMON DR	3121	SAN ALMADA	SAN ALVARADO	432	36	15,547	AC	2	R	4/28/2010	62
SAN RAMON DR	3122	OAKRIDGE	SAN ALMADA	789	36	28,390	AC	2	R	4/28/2010	63
SAN SEBASTIAN CL	215	SAN PONTE	END	105	48	5,019	AC	2	R	4/28/2010	61
SAN VISCAYA CL	152	SAN PONTE	END	401	34	13,620	AC	2	R	4/28/2010	67
SANDALWOOD PL	4452	END	ROLLING HILLS	318	33	10,492	AC/AC	2	R	10/26/1998	89
SANDIA ST	1107	CUMBERLAND	DURAZNO	367	36	13,198	AC	2	R	11/12/1998	49
SANDIA ST	1108	KENDALL	CUMBERLAND	197	36	7,075	AC	2	R	11/12/1998	50
SANDIA ST	1134	OLIVE	KENDALL	377	36	13,554	AC	2	R	11/12/1998	46
SANDPIPER LN	3736	SWEET RAIN	HEAVENLY	534	36	19,218	AC	2	R		70
SANDTRAP DR	5411	EDGEWATER	SIGNATURE	283	36	10,175	AC	2	R		62
SANDTRAP DR	5413	BIRDIE	EDGEWATER	452	36	16,259	AC	2	R		62
SANT CERE PL	6260	CHATEAUX	MARSANT	315	30	9,450	AC	2	R	8/15/2011	86
SANTA BARBARA ST	1152	CAPISTRANO	SANTA CRUZ	490	32	15,681	AC	2	R	8/29/2018	64
SANTA CLARA CL	730	OAKRIDGE	END	468	36	16,862	AC	2	R	4/28/2010	69
SANTA CRUZ ST	1150	SANTA INEZ	SANTA BARBARA	329	32	10,540	AC	2	R	11/10/1998	69
SANTA ELENA CL	3063	SAN CLEMENTE	OAKRIDGE	179	36	6,431	AC	2	R	4/28/2010	77
SANTA ELENA CL	729	OAKRIDGE	END	333	36	11,972	AC	2	R	4/28/2010	77
SANTA INEZ ST	1151	CAPISTRANO	SANTA CRUZ	491	32	15,699	AC	2	R	11/10/1998	49
SANTA PAULA ST	1185	TAYLOR	VICENTIA	855	37	31,650	AC	2	R	11/10/1998	49
SANTA ROSA CT	4411	END	SAN CLEMENTE	364	36	13,104	AC	2	R	4/28/2010	77
SANTANA WY	1860	HIDDEN CREEK	FLORA SPEIGEL	415	36	14,954	AC	2	C		48
SANTANA WY	1861	ORCHARD CREST	HIDDEN CREEK	255	36	9,191	AC	2	C		48
SANTANA WY	1862	KELLOGG	ORCHARD CREST	729	36	26,234	AC	2	C		48
SANTANA WY	1881	TWINLEAF	KELLOGG	707	36	25,439	AC	2	C		48
SANTANA WY	1930	FULLERTON	GILBERT	863	36	31,073	AC/AC	2	C		65
SANTANA WY	1932	HUDSON	FULLERTON	896	36	32,247	AC/AC	2	C		65
SANTANA WY	1943	CONESTOGA	TABER	392	36	14,111	AC	2	R		69
SANTANA WY	1944	GILBERT	GLICKMAN	1,324	36	47,647	AC	2	C		48
SANTANA WY	1955	GARRETSON	TWINLEAF	1,076	36	38,721	AC	2	C		48
SANTANA WY	4996	FLORA SPEIGEL	HUDSON	320	36	11,532	AC	2	C		48
SANTANA WY	5650	GLICKMAN	TABER	395	10	3,952	AC	2	C	6/14/2010	78
SANTANA WY	6248	MAGNOLIA	GARRETSON	252	40	10,080	AC	3	C	2/8/2012	83
SANTO THOMAS CL	4412	END	SAN CLEMENTE	507	36	18,244	AC	2	R	4/28/2010	73
SAPPHIRE LN	3147	JADESTONE	BERYL	1,882	32	60,237	AC	2	R	3/8/2009	82
SAPPHIRE LN	3148	VIA SANTIAGO	JADESTONE	210	32	6,728	AC	2	R	3/5/2009	80
SARAH CT	4155	BEVERLY	END	177	36	6,382	AC	2	R	8/15/2011	51
SAWGRASS CREEK LN	5396	PINE VALLEY	BARTON CREEK	400	36	14,416	AC	2	R		71
SAWGRASS CREEK LN	5397	CAMELBACK	PINE VALLEY	287	36	10,338	AC	2	R		62



Street Name	Section ID	Beg Location	End Location	Length (ft)	Width (ft)	Area (sf)	Surface Type	# of Lanes	FC	Last Inspected Date	Current PCI
SAWGRASS CREEK LN	5398	CASTLE PINES	CAMELBACK	251	36	9,042	AC	2	R		62
SCARBOROUGH CL	4317	WIMBLETON	END	231	32	7,395	AC	2	R		74
SCENIC CREST	1873	ORANGE HILL	MOUNTAIN SHADOWS	523	36	18,810	AC	2	R		68
SCHOOL ST	4337	FRONTAGE	END	330	32	10,559	AC	2	R	10/27/1998	72
SECOND ST	1628	BELLE	SHERIDAN	384	32	12,304	AC/AC	2	R		95
SECOND ST	1629	SHERIDAN	MERRILL	377	32	12,050	AC/AC	2	R		95
SECOND ST	1630	MERRILL	GRAND	249	38	9,452	AC/AC	2	R		95
SECOND ST	2674	GRAND	COTA	637	33	21,013	AC/AC	2	R		95
SECOND ST	2675	COTA	VICENTIA	322	33	10,626	AC/AC	2	R	3/8/2009	95
SECOND ST	2676	VICENTIA	BUENA VISTA	700	40	28,000	AC	2	R	8/6/2018	94
SECOND ST	2677	VICENTIA AVE	E GRAND BLVD	1,000	40	40,000	AC	2	R	8/21/2018	94
SECOND ST	2677B	BUENA VISTA	91 RAMP	1,200	36	43,200	AC	2	C	8/6/2018	97
SECOND ST	2678	91 RAMP	LINCOLN	550	76	41,800	AC	6	C	8/6/2018	97
SECOND ST	2716	BUENA VISTA AVE.	LINCOL AVE.	1,703	50	85,150	AC	2	R	8/20/2018	94
SEDLOCK DR	5703	BUCHNELL	DOHENY	277	36	9,962	AC	2	R		62
SEDLOCK DR	5705	DOHENY	NEWPORT	315	36	11,344	AC	2	R		62
SEDLOCK DR	5707	NEWPORT	MANHATTAN	289	36	10,406	AC	2	R		62
SELKIRK DR	3550	GRAND TETON	ALBRIDGE	719	36	25,891	AC	2	R		66
SELKIRK DR	3551	ALBRIDGE	GARRETSON	392	36	14,098	AC	2	R		66
SEQUOIA ST	1414	EVERGREEN	BEECHNUT	588	32	18,828	AC	2	R	8/21/2018	44
SERENE CL	4226	NORMANDY TERRACE	END	99	32	3,163	AC	2	R	8/29/2018	66
SERENE CL	4445	END	NORMANDY TERRACE	144	32	4,605	AC	2	R	8/21/2018	47
SERENE DR	2373	TRANQUIL	LULLABY	292	33	10,885	AC	2	R	8/27/2018	43
SERENE DR	2375	LULLABY	PEACEFUL	604	33	21,184	AC	2	R	8/27/2018	44
SERFAS CLUB DR	2889	91 EAST BOUND OFF RAMP	FRONTAGE	205	59	12,095	AC	5	A	1/31/2012	41
SERFAS CLUB DR	2911	CITY LIMITS	GREEN RIVER	1,877	60	112,605	AC	4	A	1/23/2012	82
SERRANO DR	4466	END	CORONA	326	10	3,256	AC	2	R	5/27/2015	86
SEVEN OAKS	565	LEMON GROVE	ASH WOOD	335	30	10,050	AC	2	R	8/27/2011	0
SEVENTH ST	1002	GRAND	VICENTIA	429	29	12,440	AC	2	R		75
SEVENTH ST	1006	MERRILL	CRAWFORD	375	28	10,508	AC/AC	2	R		68
SEVENTH ST	1007	CRAWFORD	GRAND	406	27	10,965	AC/AC	2	R		68
SEVENTH ST	1008	SHERIDAN	MERRILL	374	28	10,459	AC/AC	2	R		68
SEVENTH ST	1009	BELLE	SHERIDAN	389	28	10,890	AC/AC	2	R		68
SEVENTH ST	1614	RAMONA	VICTORIA	388	27	10,483	AC	2	R		74
SEVENTH ST	1615	VICTORIA	HOWARD	385	28	10,788	AC	2	R		74
SEVENTH ST	1616	HOWARD	JOY	375	27	10,128	AC	2	R		74
SEVENTH ST	1617	JOY	FULLER	377	27	10,167	AC	2	R		74
SEVENTH ST	1618	FULLER	GRAND	406	27	10,949	AC	2	R		74
SEVENTH ST	2740	BUENA VISTA	HARRIS	681	32	21,783	AC	2	R		75
SEVENTH ST	2742	HARRIS	LINCOLN	1,040	28	29,121	AC	2	R	8/21/2018	61
SEVENTH ST	4330	RIMPAU	END	700	32	22,388	AC/AC	2	R		68
SEVENTH ST	4615	END	SHERMAN	201	32	6,439	AC	2	R	3/5/2009	44
SEVENTH ST	952	VICENTIA	BUENA VISTA	718	27	19,389	AC	2	R		75
SHADOW CREST CL	611	MIRA VISTA	END	367	36	13,225	AC	2	R		66
SHADOW OAKS CL	4261	RIPCHAK	END	334	36	12,014	AC	2	R	3/5/2009	84
SHADY MILL RD	3324	WATERFALL	OAK	1,738	36	62,572	AC	2	R	3/8/2009	87



Street Name	Section ID	Beg Location	End Location	Length (ft)	Width (ft)	Area (sf)	Surface Type	# of Lanes	FC	Last Inspected Date	Current PCI
SHADY OAK DR	3502	GREENFIELD	SPRINGHILL	421	36	15,146	AC	2	R	8/15/2011	86
SHAMROCK ST	2388	HEATHER	BLOSSOM HILL	277	31	8,599	AC	2	R	3/8/2009	80
SHAMROCK ST	2389	KINGSDALE	HEATHER	328	36	11,824	AC	2	R	3/5/2009	84
SHANDWICK CI	5829	DALGETY	END	390	36	14,040	AC	2	R	10/8/2007	83
SHANNA CARLE DR	6382	LAUREN MARCELLA	LEAH NAOMI	517	36	18,612	AC	2	R	8/15/2011	85
SHANNON ST	4056	BOYD	HAYDEN	350	19	6,650	GRAVEL	2	R		
SHAQUILE ST	6283	CHAMISE	ROYAL OAKS	277	36	9,972	AC	2	R	8/15/2011	86
SHELLEY CL	4248	CORNERSTONE	END	285	31	8,837	AC/AC	2	R	11/15/2011	89
SHENA ST	6503	ROBBY	STRANDBERG	230	32	7,360	AC	2	R	8/15/2011	81
SHENANDOAH RD	2179	YOSEMITE	COLLETT	176	36	6,326	AC	2	R	3/5/2009	82
SHENANDOAH RD	2180	YELLOWSTONE	YOSEMITE	299	36	10,751	AC	2	R	3/5/2009	78
SHEPARD CREST DR	5380	MALAGA	GODDARD	1,290	36	46,450	AC	2	R		62
SHERBORN ST	4329	MAGNOLIA	END	6,271	23	144,222	AC	2	R	3/12/2009	62
SHERIDAN CL	4177	CRESTVIEW	END	124	32	3,978	AC	2	R	9/2/2016	89
SHERIDAN ST	A1-2331	HARRISON	RINCON	962	40	38,486	AC/AC	2	C		73
SHERIDAN ST	A2-2330	BLAINE	HARRISON	339	40	13,574	AC/AC	2	C	1/24/2012	80
SHERIDAN ST	A3-1668	RAILROAD	BLAINE	472	36	16,978	AC/AC	2	C	1/24/2012	80
SHERIDAN ST	B1-1669	GRAND	RAILROAD	577	29	16,740	AC	2	C	1/24/2012	67
SHERIDAN ST	B2-1045	TENTH	GRAND	515	29	14,947	AC/AC	2	R	1/24/2012	79
SHERIDAN ST	C1042C	EIGHTH	TENTH	753	29	21,845	AC	2	R	1/24/2012	89
SHERIDAN ST	D991C	SIXTH	EIGHTH	761	30	22,448	AC	2	R	1/24/2012	89
SHERIDAN ST	E986C	FOURTH	SIXTH	759	28	21,999	AC/AC	2	R	1/24/2012	81
SHERIDAN ST	F1626C	SECOND	FOURTH	755	30	21,878	AC/AC	2	R	1/24/2012	81
SHERIDAN ST	G4435	END	GRAND	169	32	5,399	AC	2	R	3/5/2009	47
SHERIDAN ST	H1-1051	GRAND	OLIVE	708	29	20,535	AC	2	R		64
SHERIDAN ST	H2-1092	OLIVE	KENDALL	377	27	10,186	AC	2	R		64
SHERIDAN ST	I4175	KENDALL	END	181	27	4,892	AC	2	R		64
SHERMAN AV	A1-2649	LEWIS	RAILROAD	1,251	40	50,058	AC	2	R	1/18/2012	65
SHERMAN AV	A2-2648	LEWIS	LEWIS	285	38	10,819	AC	2	R	10/22/1998	56
SHERMAN AV	B2646C	POMONA	LEWIS	907	40	36,280	AC	2	R	1/18/2012	64
SHERMAN AV	C1-83	END	AGNES	311	30	9,321	AC/AC	2	R	3/12/2009	100
SHERMAN AV	C2-2695	AGNES	D	149	38	5,660	AC/AC	2	R	3/12/2009	87
SHERMAN AV	D2696	D	E	353	38	13,396	AC/AC	2	R	3/13/2009	83
SHERMAN AV	E2697	E	PLEASANT VIEW	44	36	1,571	AC/AC	2	R	3/13/2009	83
SHERMAN AV	F2698	PLEASANT VIEW	SUMMERWOOD	237	36	8,540	AC/AC	2	R	3/13/2009	88
SHERMAN AV	G5016	SUMMERWOOD	SUMMERWOOD	179	36	6,457	AC/AC	2	R	3/13/2009	88
SHERMAN AV	H5017	SUMMERWOOD	SIXTH	283	36	10,194	AC/AC	2	R	3/13/2009	86
SHERMAN AV	I2706C	SIXTH	EIGHTH	762	36	27,420	AC	2	R	1/19/2012	70
SHERMAN AV	J2725C	EIGHTH	SMITH	651	36	23,423	AC	2	R	1/19/2012	67
SHIRLEY DR	1135	CRESTVIEW	SUSANNE	628	32	20,097	AC	2	R		76
SHOALCREEK DR	6163	RIVERSTONE	MORFONTAINE	308	36	11,088	AC	2	R	8/15/2011	81
SHOALCREEK DR	6169	MORFONTAINE	OLYMPIA FIELDS	123	36	4,428	AC	2	R	8/15/2011	81
SHOALCREEK DR	6170	OLYMPIA FIELDS	PLAINFIELD	534	36	19,224	AC	2	R	8/15/2011	81
SHOALCREEK DR	6173	COMARAGO	MORALES	417	36	15,012	AC	2	R	8/15/2011	81
SHOALCREEK DR	6175	PLAINFIELD	COMARAGO	342	36	12,312	AC	2	R	10/3/2007	75
SHOALCREEK DR	6176	MORALES	INVERNESS	308	36	11,088	AC	2	R	8/15/2011	81





Street Name	Section ID	Beg Location	End Location	Length (ft)	Width (ft)	Area (sf)	Surface Type	# of Lanes	FC	Last Inspected Date	Current PCI
SIENNA LN	6563	HARLEY	CLEARING	320	36	11,520	AC	2	R	8/15/2011	81
SIENNA LN	6564	CLEARING	END	214	36	10,204	AC	2	R	8/15/2011	81
SIERRA DEL LEON CT	742	CALLE DEL ORO	END	216	31	6,690	AC	2	R	3/5/2009	74
SIERRA MADRE WY	3520	ALPS	APPIAN	345	36	12,421	AC	2	R		67
SIERRA MADRE WY	3521	APPIAN	MOUNT PLEASANT	355	36	12,779	AC	2	R		67
SIERRA VISTA ST	2718	FIFTH	SIXTH	398	41	16,337	AC	2	R		68
SIERRA VISTA ST	4442	END	FIFTH	320	32	10,247	AC	2	R		68
SIGNATURE DR	5406	FAIRWAY	PAR FOUR	867	36	31,197	AC	2	R		62
SIGNATURE DR	5408	PAR FOUR	CASTLE PINE	211	36	7,591	AC	2	R		62
SIGNATURE DR	5410	CASTLE PINE	SANDTRAP	241	36	8,687	AC	2	R		62
SILENT CL	4227	NORMANDY TERRACE	END	89	32	2,849	AC	2	R	8/21/2018	45
SILKWOOD DR	3013	HUCKLEBERRY	RIDGELINE	175	36	6,297	AC	2	R	3/5/2009	77
SILKWOOD DR	3014	AMBER	HUCKLEBERRY	333	37	12,319	AC	2	R	3/5/2009	75
SILVER EAGLE CL	3666	GROVEDALE	GROVEDALE	82	36	2,958	AC	2	R		71
SILVER EAGLE CL	871	GROVEDALE	END	319	36	11,482	AC	2	R		70
SILVER OAK CL	3284	OAKBURL	HEARTHSIDE	349	37	12,901	AC	2	R	11/3/1998	67
SILVER OAK CL	3404	ONTARIO	OAKBURL	191	37	7,084	AC	2	R	3/5/2009	71
SILVER OAK CL	371	HEARTHSIDE	END	349	37	12,910	AC	2	R	11/3/1998	66
SILVERCREEK RD	3342	DEADWOOD	GUNSMOKE	822	36	29,601	AC	2	R	8/15/2011	86
SILVERCREEK RD	3343	GUNSMOKE	HIDEOUT	301	36	10,832	AC	2	R	8/15/2011	86
SILVERCREEK RD	3344	HIDEOUT	LINCOLN	332	36	11,952	AC	2	R	8/15/2011	86
SILVERCREEK RD	5824	BRUNSTANE	VIA MAZATLAN	517	36	18,612	AC	2	R	8/15/2011	86
SILVERCREEK RD	5825	LINCOLN	BRUNSTANE	210	36	7,560	AC	2	R	8/15/2011	86
SILVERFERN LN	2587	LAKEVIEW	BROOKWOOD	470	36	16,936	AC	2	R	3/5/2009	75
SILVERLEAF CL	415	GREENFIELD	END	436	36	15,713	AC	2	R	6/15/2011	85
SILVERWOOD CL	4140	RIDGEWOOD	END	315	32	10,091	AC	2	R	8/15/2011	56
SIMON CI	6646	JORDAN	END	355	36	15,280	AC	2	R	6/15/2011	85
SINAI CL	693	END	BIGHORN	288	36	10,371	AC	2	R		70
SINGING WOOD DR	3339	ROYAL OAKS	GOLDEN MEADOW	330	36	11,865	AC	2	R	8/15/2011	86
SINGING WOOD DR	6280	CHAMISE	ROYAL OAKS	247	36	8,892	AC	2	R	8/15/2011	86
SINSONTE CL	760	END	VIA MAZATLAN	317	36	11,412	AC	2	R	8/15/2011	86
SISKIYOU LN	2148	SAINT HELENA	SAN BENITO	430	36	15,481	AC/AC	2	R	3/5/2009	90
SIXTH ST	A4115	PROMENADE	CITY LIMITS	721	38	27,384	AC	2	A	8/27/2018	89
SIXTH ST	B1695	CARDIFF	PROMENADE	1,358	64	86,880	AC	2	A	8/27/2018	90
SIXTH ST	C1-1693	EL CAMINO AV (WB)	CARDIFF	982	56	54,992	AC/AC	2	A	8/27/2018	90
SIXTH ST	C2-1694	EL CAMINO	MAGNOLIA	2,349	37	86,904	AC	2	A	1/22/2012	78
SIXTH ST	D1-1691	RADIO	EL CAMINO AV (WB)	1,043	44	45,892	AC	3	A	8/27/2018	88
SIXTH ST	D2-1690	RADIO	EL CAMINO AV	1,043	30	31,290	AC	2	A	1/22/2012	78
SIXTH ST	E1689	EL SOBRANTE	RADIO	911	80	72,880	AC	4	A	8/27/2018	89
SIXTH ST	F2-1685	SIXTH	EL SOBRANTE	979	60	58,740	AC	4	A	1/22/2012	78
SIXTH ST	G1683	RIMPAU	SIXTH	516	60	30,974	AC	5	A	1/22/2012	78
SIXTH ST	H1681	GRAND	RIMPAU	1,872	60	112,342	AC	5	A	1/22/2012	78
SIXTH ST	I1619C	HOWARD	GRAND	1,191	60	71,461	AC	5	A	10/30/2018	86
SIXTH ST	J1613C	RAMONA	HOWARD	773	60	46,398	AC	5	A	10/30/2018	87
SIXTH ST	K1576	MAIN	RAMONA	714	71	50,704	AC	4	A	10/30/2018	75
SIXTH ST	L957C	MAIN	GRAND	1,978	60	120,270	AC/AC	5	A	10/30/2018	82



Street Name	Section ID	Beg Location	End Location	Length (ft)	Width (ft)	Area (sf)	Surface Type	# of Lanes	FC	Last Inspected Date	Current PCI
SIXTH ST	M2737	GRAND	VICENTIA	394	60	23,647	AC	5	A	10/30/2018	66
SIXTH ST	N2738	VICENTIA	BUENA VISTA	722	76	54,871	AC	5	A	10/30/2018	54
SIXTH ST	O2722C	BUENA VISTA	LINCOLN	1,720	60	104,953	AC	5	A	10/30/2018	45
SIXTH ST	P2721	LINCOLN	SHERMAN	1,676	60	100,585	AC	4	A	10/29/2018	46
SIXTH ST	Q2699C	SHERMAN	SMITH	1,739	60	104,348	AC	4	A	10/30/2018	57
SIXTH ST	R2685	SMITH	YORBA	294	60	17,635	AC	2	A	10/30/2018	50
SIXTH ST	S2686	YORBA	AVENIDA DEL VISTA	404	71	28,718	AC	5	A	10/30/2018	60
SIXTH ST	T2683	AVENIDA DEL VISTA	VIA BERNARDO	573	78	44,689	AC	4	A	10/22/2018	62
SIXTH ST	U2682	VIA BERNARDO	PASEO GRANDE	845	86	72,673	AC	5	A	10/22/2018	66
SIXTH ST	V2681	PASEO GRANDE	MAPLE	770	85	65,453	AC/AC	5	A	2/2/2012	93
SKORHEIM WY	6269	MONTOYA	JONLIERE	220	36	7,920	AC	2	R	8/15/2011	86
SKY RIDGE DR	3594	REXFORD	CAMDEN	828	36	29,801	AC	2	R		67
SKYLARK CL	364	PUEBLO	END	308	32	9,869	AC	2	R	8/27/2018	54
SKYVIEW LN	3088	ROXBURY	HIGHLAND VIEW	1,209	37	44,715	AC	2	R	3/5/2009	74
SLOAN DR	2029	KENNEDY	GERRY	298	33	9,818	AC/AC	2	R	10/28/1998	87
SLOAN DR	5027	GERRY	MONDALE	511	32	16,340	AC	2	R	3/5/2009	84
SMITH AV	A2536	RINCON	BUTTERFIELD	1,035	51	52,802	AC/AC	3	A	8/22/2018	93
SMITH AV	B2541C	BUTTERFIELD	RAILROAD	1,050	60	63,023	AC	4	A	8/22/2018	94
SMITH AV	C2595	RAILROAD	MAPLE	785	60	47,115	AC/AC	5	A	8/22/2018	93
SMITH AV	D2610	MAPLE	COMMERCE	1,449	60	86,923	AC/AC	5	A	8/22/2018	93
SMITH AV	E2636	COMMERCE	POMONA	597	60	35,815	AC/AC	5	A	8/22/2018	93
SMITH AV	F2637	POMONA	PLEASANT VIEW	1,196	60	71,769	AC/AC	5	A	1/19/2012	88
SMITH AV	G2688	PLEASANT VIEW	SIXTH	700	60	42,019	AC	5	A	1/19/2012	69
SMITH AV	H2702C	SIXTH	PLAZA DEL NOCHE	788	60	47,298	AC	5	A	1/19/2012	68
SMITH AV	I2734	PLAZA DEL NOCHE	BORDER	1,502	60	90,097	AC	5	A	1/19/2012	57
SMITH AV	J2733	BORDER	TENTH	222	60	13,335	AC	5	A	1/19/2012	58
SMITTY WY	4638	END	BENTLEY	452	40	18,074	AC	2	R	10/30/1998	59
SMOKETREE DR	3020	RIDGELINE	FALLENLEAF	512	36	18,425	AC	2	R	3/5/2009	75
SNOWBIRD LN	5575	FAITH	TAYLOR	994	36	35,785	AC/AC	2	R	8/15/2011	87
SOMERSET DR	4306	GRIFFIN	END	495	32	15,825	AC	2	R	3/5/2009	77
SONORA DR	3440	ESTRADO	VALOR	500	36	17,994	AC	2	R	3/5/2009	69
SONRISA DR	1959	CHASE	PACIFIC	1,793	36	64,560	AC	2	R		70
SOTOGRADE CI	6184	RIVIERA	END	168	32	7,876	AC	2	R	8/15/2011	81
SPRING LN	294	END	AVENIDA DEL VISTA	394	34	13,394	AC	2	R		72
SPRING MEADOW DR	3762	CHEROKEE	COLONY	554	36	19,937	AC	2	R		66
SPRING MEADOW DR	3763	COLONY	MEADOW LARK	329	36	11,844	AC	2	R		66
SPRING MEADOW DR	3766	MEADOW LARK	HEARTLAND	476	36	17,141	AC	2	R		66
SPRING MEADOW DR	3769	HEARTLAND	CHASE	252	36	9,077	AC	2	R	8/15/2011	81
SPRINGBROOK ST	2402	BROOKDALE	GREENPOINT	524	41	21,489	AC	2	R	3/5/2009	85
SPRINGBROOK ST	2403	GREENPOINT	RIVER	359	40	14,376	AC/AC	2	R	10/26/1998	89
SPRINGFIELD CI	6455	CHATAM	END	424	36	17,764	AC	2	R	8/15/2011	81
SPRINGHILL CL	3483	CITRUS	SHADY OAK	183	36	6,594	AC	2	R	8/15/2011	86
SPRINGHILL CL	771	SHADY OAK	END	80	36	2,889	AC	2	R	8/15/2011	86
SPRUCE ST	1524	FILBERT	PARK	311	32	9,940	AC	2	R	3/13/2009	59
SPRUCE ST	1527	PARK	RIMPAU	314	32	10,050	AC	2	R	3/13/2009	61
SPYGLASS DR	5654	EDENWILD	RIVIERA	958	40	38,316	AC	2	R	8/15/2011	62



Street Name	Section ID	Beg Location	End Location	Length (ft)	Width (ft)	Area (sf)	Surface Type	# of Lanes	FC	Last Inspected Date	Current PCI
SPYGLASS DR	5655	FLINT	EDENWILD	285	36	10,244	AC	2	R	8/15/2011	62
SPYGLASS DR	5656	ROSERIDGE	FLINT	395	36	14,204	AC	2	R	8/15/2011	62
SPYGLASS DR	5658	FAIR ISLE	ROSERIDGE	1,026	36	36,947	AC	2	R	8/15/2011	62
SPYGLASS DR	5660	BEACON RIDGE	FAIR ISLE	157	36	5,659	AC	2	R	8/15/2011	62
SQUIRE PL	1331	MARIE	DANA	308	32	9,869	AC	2	R		74
STAGECOACH RD	2514	CORYDON	HOMBRE	1,072	30	32,166	ST	2	R	3/5/2009	71
STAGECOACH RD	2515	HOMBRE	CHEYENNE	658	34	22,366	AC	2	R	3/5/2009	78
STAMFORD CT	2456	PROVIDENCE	CHAMPLAIN	290	32	9,275	AC	2	R	3/5/2009	74
STAMFORD CT	2457	CHESAPEAKE	PROVIDENCE	294	32	9,424	AC	2	R	3/5/2009	82
STAN GRUBE DR	3388	LINCOLN	CLAUDIA	197	36	7,100	AC	2	R	8/15/2011	86
STAN REYNOLDS PK	1056	MAIN	WASHBURN	277	34	9,412	AC/AC	2	R		68
STAN REYNOLDS PK	4334	WASHBURN	END	189	36	6,789	AC/AC	2	R		68
STANISLAUS DR	5456	HURON	HUMBOLDT	150	36	5,400	AC	2	R	8/15/2011	62
STANISLAUS DR	5457	WASATCH	HURON	388	36	13,957	AC	2	R	8/15/2011	62
STANISLAUS DR	5466	OCALA	FREEMONT	277	36	9,980	AC	2	R	8/15/2011	62
STANISLAUS DR	5468	HUMBOLDT	OCALA	165	36	5,940	AC	2	R	8/15/2011	62
STANWICH PL	6166	MORALES	HARBORTOWN	265	36	9,540	AC	2	R	8/15/2011	81
STAR CANYON CL	268	CANYON CREST	END	467	32	14,936	AC	2	R	4/28/2010	69
STAR CANYON CL	4413	END	CANYON CREST	230	32	7,355	AC	2	R	4/28/2010	77
STAR CREST LN	3740	WHISPERING WIND	MISTY STREAM	392	36	14,116	AC	2	R		68
STAR CREST LN	3744	MISTY STREAM	MOUNTAIN VISTA	163	36	5,867	AC	2	R		68
STAR CREST LN	3745	MOUNTAIN VISTA	RAMSGATE	387	36	13,945	AC	2	R		68
STARFIRE AV	1290	MONTEREY	MAGNOLIA	1,099	36	39,569	AC	2	R	3/5/2009	68
STATE ST	3751	MONIF	NABIL	996	32	31,882	AC	2	R		68
STATE ST	3752	NABIL	SAW MILL	124	36	4,478	AC	2	R		68
STATE ST	3753	SAW MILL	CHEROKEE	460	26	11,953	AC	2	R		68
STATE ST	3772	CHEROKEE	PACKARD	380	40	15,211	AC	2	R	3/13/2009	65
STATE ST	3773	PACKARD	CALICO	379	40	15,146	AC	2	R	3/13/2009	67
STATE ST	3774	CALICO	CHASE	1,250	40	49,985	AC	2	R	3/13/2009	66
STATE ST	4009	BOBBITT	BOYD	651	12	7,818	AC	2	R	11/3/1998	50
STATE ST	4023	BOYD	HAYDEN	597	22	13,134	AC	2	R	12/27/2016	61
STATE ST	477	END	ONTARIO	780	26	21,976	AC	2	R	12/27/2016	64
STATE ST	583	END	BOBBITT	666	12	7,990	AC	2	R	12/27/2016	58
STEEPLE CHASE CL	682	END	STONEWALL	269	36	9,668	AC	2	R	8/15/2011	85
STEPHANIE DR	3393	CARLENE	JUDITH	319	36	11,499	AC	2	R	8/15/2011	86
STEPHANIE DR	3394	JUDITH	VIVIAN	335	36	12,049	AC	2	R	8/15/2011	86
STEPHANIE DR	3395	VIVIAN	OAK	299	36	10,751	AC	2	R	8/15/2011	86
STERLING DR	3090	ROXBURY	HIGHLAND VIEW	1,135	36	40,851	AC	2	R	3/5/2009	71
STETSON CL	3348	GUNSMOKE	HIDEOUT	335	36	12,050	AC	2	R	8/15/2011	86
STETSON CL	438	END	GUNSMOKE	110	36	3,957	AC	2	R	8/15/2011	86
STEVEN DR	2079	PRESIDIO	LAS MERCEDES	255	36	9,178	AC	2	R		80
STEVEN DR	2080	CLEAR SPRINGS	PRESIDIO	1,631	40	65,226	AC	2	R	2/3/2012	85
STILLWATER AV	3323	WATERFALL	OAK	1,734	36	62,413	AC	2	R	11/2/1998	87
STONEBERRY LN	6554	LANGTREE	RURAL	1,446	36	52,056	AC	2	R	8/15/2011	81
STONEBRIAR CL	5520	END	WILLOWBLUFF	269	36	12,184	AC	2	R		62
STONEHAVEN DR	4622	END	AVONDALE	215	36	7,748	AC	2	R	6/14/2010	76



Street Name	Section ID	Beg Location	End Location	Length (ft)	Width (ft)	Area (sf)	Surface Type	# of Lanes	FC	Last Inspected Date	Current PCI
STONEHAVEN DR	6245	JOHN	AVONDALE	384	36	13,824	GRAVEL	2	R		
STONEHENGE CL	631	END	COACHMAN	379	32	12,116	AC	2	R	8/15/2011	41
STONEWALL DR	3311	WILLIAMSBURG	STEEPLE CHASE	454	36	16,357	AC	2	R	8/15/2011	85
STONEWALL DR	683	STEEPLE CHASE	COMBS	155	36	5,583	AC	2	R	8/15/2011	85
STONEWOOD CL	4141	RIDGEWOOD	END	304	32	9,743	AC	2	R	8/15/2011	56
STRANDBERG CI	6502	SHENA	END	371	36	15,856	AC	2	R	8/15/2011	81
STRANDBERG ST	6497	END	LOPEZ	195	36	9,520	AC	2	R	8/15/2011	81
STRANDBERG ST	6498	LOPEZ	SHENA	2,240	36	80,640	AC	2	R	8/15/2011	68
STRATFORD DR	1833	OLD TEMESCAL	YORKSHIRE	512	36	18,423	AC	2	R	8/15/2011	56
STRAWCROSS LN	6559	RURAL	HARLEY	297	36	10,692	AC	2	R	8/15/2011	81
STUART CIRCLE	5763	DOUGLAS	END	319	36	13,984	AC	2	R	8/15/2011	62
SUE CL	4187	CRESTVIEW	END	125	32	3,993	AC	2	R		64
SUGAR MAPLE LN	3641	BUCKEYE	FULLERTON	809	36	29,130	AC	2	R		71
SUGARBERRY LN	4406	END	FALLENLEAF	239	37	8,835	AC	2	R	3/5/2009	75
SUMMERPLACE CT	1915	MIRA VISTA	GILBERT	692	36	24,916	AC	2	R		63
SUMMERSSET ST	6454	CHATAM	ONTARIO	529	40	21,160	AC	2	R	8/15/2011	85
SUMMERTREE LN	3652	CANYON WOODS	MERLIN	649	36	23,355	AC	2	R		71
SUMMIT VIEW CT	3076	LOOKING GLASS	MERIDIAN	324	36	11,656	AC	2	R	11/11/1998	50
SUMMIT VIEW CT	3077	RUTLAND	LOOKING GLASS	263	36	9,460	AC	2	R	11/11/1998	50
SUMMIT VIEW CT	3078	RUTLAND	FOXPLAIN	266	36	9,574	AC	2	R	3/5/2009	76
SUMMIT VIEW CT	3079	FOXPLAIN	COPPER RIDGE	523	37	19,338	AC	2	R	3/5/2009	75
SUMMIT VIEW CT	3080	COPPER RIDGE	RIDGELINE	191	37	7,084	AC	2	R	3/5/2009	72
SUNCOUNTRY CI	6220	END	SUNMEADOW	520	36	21,220	AC	2	R	8/15/2011	81
SUNCREST DR	3035	GREEN RIVER	MOUNTAINSIDE	216	35	7,544	AC	2	R	11/9/1998	66
SUNCREST DR	3036	MOUNTAINSIDE	GOLDENVIEW	707	36	25,438	AC	2	R	3/5/2009	76
SUNDANCE AV	1287	MONTEREY	BEATRICE	191	36	6,884	AC	2	R	8/27/2011	0
SUNDANCE CL	4166	BEATRICE	END	353	36	12,720	AC	2	R	10/20/1998	62
SUNDOWN LN	3577	KINGSGATE	CAROLINA	317	36	11,404	AC	2	R		67
SUNDOWN LN	3578	CAROLINA	REDRIVER	420	36	15,131	AC	2	R		67
SUNKIST CL	3154	CALL	VIA DEL RIO	282	32	9,018	AC	2	R	3/13/2009	60
SUNKIST CL	4371	END	CALL	552	32	17,679	AC	2	R	3/13/2009	73
SUNMEADOW CI	6218	END	CHRISTOPHER	396	36	16,756	AC	2	R	8/15/2011	81
SUNMEADOW CI	6219	CHRISTOPHER	SUNCOUNTRY	323	36	11,628	AC	2	R	8/15/2011	81
SUNMEADOW CI	6221	SUNCOUNTRY	SUNSHINE	368	36	13,248	AC	2	R	8/15/2011	81
SUNMEADOW CI	6223	SUNSHINE	LEMON GROVE	203	36	7,308	AC	2	R	8/15/2011	81
SUNNIER CI	6546	OVERLAND	END	464	36	19,204	AC	2	R	8/15/2011	81
SUNNYCOVE	4366	END	AVENIDA DEL VISTA	217	34	7,366	AC	2	R	3/5/2009	75
SUNRISE WY	4367	END	AVENIDA DEL VISTA	370	33	12,195	AC	2	R	6/27/2016	60
SUNSET LN	304	END	AVENIDA DEL VISTA	151	34	5,134	AC	2	R		72
SUNSHINE CI	6222	END	SUNMEADOW	535	36	21,760	AC	2	R	8/15/2011	81
SURREY CL	4318	WIMBLETON	END	205	28	5,733	AC/AC	2	R		87
SUSANNE ST	1233	SHIRLEY	VICENTIA	278	32	8,881	AC	2	R	11/11/1998	49
SUSANNE ST	4338	END	SHIRLEY	138	32	4,429	AC	2	R	11/11/1998	49
SUTTER LN	1397	ALISO	MILES	397	36	14,280	AC	2	R	3/5/2009	60
SUTTER LN	1398	MILES	COTTONWOOD	346	36	12,442	AC	2	R	3/5/2009	54
SUZIE CI	6500	END WEST	LOPEZ	203	32	8,996	AC	2	R	8/15/2011	81



Street Name	Section ID	Beg Location	End Location	Length (ft)	Width (ft)	Area (sf)	Surface Type	# of Lanes	FC	Last Inspected Date	Current PCI
SUZIE CI	6501	LOPEZ	END EAST	782	33	28,306	AC	2	R	8/15/2011	81
SWEET RAIN CL	3711	NADINA	RAMSGATE	324	36	11,659	AC	2	R		68
SWEET RAIN CL	3733	BIRDSONG	SANDPIPER	273	36	9,844	AC	2	R		68
SWEET RAIN CL	3735	SANDPIPER	WHISPERING WIND	294	36	10,579	AC	2	R		68
SWEET RAIN CL	3741	WHISPERING WIND	MISTY STREAM	287	36	10,316	AC	2	R		68
SWEET RAIN CL	3742	MISTY STREAM	NADINA	297	36	10,696	AC	2	R		68
SWEET RAIN CL	639	RAMSGATE	END	265	36	9,540	AC	2	R		68
SWITCHBACK LN	3352	LATIGO	COWHIDE	295	36	10,620	AC	2	R	8/15/2011	85
SWITCHBACK LN	3353	RUSTLERS	LATIGO	308	36	11,088	AC	2	R	8/15/2011	85
SWITCHBACK LN	3357	HONDO	RUSTLERS	252	36	9,075	AC	2	R	8/15/2011	85
SWITCHBACK LN	3358	HIGHGROVE	HONDO	191	36	6,868	AC	2	R	8/15/2011	85
SWITCHBACK LN	432	COWHIDE	END	282	36	10,137	AC	2	R	8/15/2011	85
SYCAMORE LN	4348	END	RIMPAU	757	32	24,214	AC	2	R	3/5/2009	62
SYCAMORE ST	1479	FULLERTON	EUCLYPTUS	586	32	18,752	AC	2	R	3/5/2009	55
TABER RD	3749	CALIFORNIA	COMPTON	182	40	7,280	AC	3	C	1/3/2012	78
TABER RD	6249	CALVERT	GILBERT	416	40	16,640	AC	3	C	2/3/2012	83
TABER RD	6271	HIGINBOTHAM	HEAVENLY	208	40	8,320	AC	3	C	2/3/2012	66
TABER ST	1933	DEERCREEK	GILBERT	1,195	36	43,031	AC	2	C		55
TABER ST	1939	GILBERT	PECOS	540	36	19,457	AC	2	C		55
TABER ST	1940	PECOS	SANTANA	588	36	21,158	AC	2	C		55
TABER ST	1945	SANTANA	RIMPAU	686	36	24,703	AC	2	C		55
TABER ST	3718	RIMPAU	HEAVENLY	737	36	26,540	AC	2	C		40
TABER ST	3719	HEAVENLY	NOTRE DAME	271	36	9,748	AC	2	C		40
TABER ST	3720	NOTRE DAME	CALIFORNIA	630	36	22,685	AC	2	C		40
TABER ST	3750	COMPTON	MONIF	1,650	41	67,668	AC	2	C		61
TABER ST	5613	FULLERTON	DEERCREEK	473	10	4,727	AC	2	C		55
TABITHA WY	3390	CLAUDIA	TALBOT	269	36	9,693	AC	2	R	8/15/2011	87
TABITHA WY	3391	TALBOT	CARLENE	266	36	9,590	AC	2	R	8/15/2011	86
TABITHA WY	665	CARLENE	END	114	36	4,104	AC	2	R	8/15/2011	86
TAFT CL	634	END	JOHNSON	243	36	8,748	AC	2	R		63
TAFT LN	3715	JEFFERSON	RIMPAU	196	36	7,043	AC	2	R		63
TAFT LN	3716	JOHNSON	JEFFERSON	361	36	13,011	AC	2	R		63
TALBOT CL	668	TABITHA	END	448	36	16,140	AC	2	R	8/15/2011	86
TALSHIRE LN	1758	TANFORD	OLD TEMESCAL	418	32	13,374	AC	2	R	11/3/1998	59
TAMARISK LN	5797	FOOTHILL	LUPINE	221	36	7,956	AC	2	R	8/15/2011	81
TAMARISK LN	5799	LUPINE	CARLETON	285	36	10,260	AC	2	R	8/15/2011	81
TAMARISK LN	5801	CARLETON	VIA AURORA	298	36	10,728	AC	2	R	8/15/2011	81
TAMARISK LN	6330	VIA AURORA	VIA FINALDI	209	36	7,524	AC	2	R	8/15/2011	81
TAMARRON CI	6359	END	FAIR ISLE	275	36	12,400	AC	2	R	8/15/2011	81
TAMARRON DR	6226	CHANDON	QUAKER RIDGE	686	36	24,696	AC	2	R	8/15/2011	81
TAMARRON DR	6227	QUAKER RIDGE	RIVIERA	847	36	30,492	AC	2	R	8/15/2011	81
TAMARRON DR	6356	ANISE	CHANDON	370	36	13,320	AC	2	R	8/15/2011	81
TAMARRON DR	6357	CARDAMON	ANISE	420	36	15,120	AC	2	R	8/15/2011	81
TAMARRON DR	6358	FAIR ISLE	CARDAMON	256	36	9,216	AC	2	R	8/15/2011	81
TAMPICO CL	4262	MANDEVILLA	END	323	32	10,320	AC	2	R	3/5/2009	77
TANFORD LN	1754	JENNA	RIMPAU	172	32	5,513	AC	2	R	8/15/2011	41



Street Name	Section ID	Beg Location	End Location	Length (ft)	Width (ft)	Area (sf)	Surface Type	# of Lanes	FC	Last Inspected Date	Current PCI
TANFORD LN	1755	TALSHIRE	JENNA	277	32	8,855	AC	2	R	3/5/2009	74
TANFORD LN	1756	TREVOR	TALSHIRE	269	32	8,613	AC	2	R	2/8/2012	77
TANGLEWOOD DR	2933	ELDERWOOD	WHITEOAK	740	36	26,624	AC	2	R	3/5/2009	77
TANGLEWOOD DR	2934	WHITEOAK	BLOOMFIELD	312	36	11,224	AC	2	R	3/5/2009	75
TANGLEWOOD DR	2937	BLOOMFIELD	PEPPERWOOD	305	36	10,994	AC	2	R	3/5/2009	77
TANGLEWOOD DR	2940	PEPPERWOOD	GREEN RIVER	183	36	6,584	AC	2	R	11/9/1998	67
TAROCCO DR	1901	CHASE	BOUQUET	219	36	7,887	AC	2	R		69
TAROCCO DR	1902	BOUQUET	JOHNNY CASH	162	36	5,837	AC	2	R		69
TAROCCO DR	1903	CHINOTTO	TROVITA	320	36	11,520	AC	2	R		69
TAROCCO DR	4995	JOHNNY CASH	CHINOTTO	190	36	6,835	AC	2	R		69
TAYLOR AV	1082	CRESTVIEW	CRESTVIEW	118	40	4,718	AC	2	C	8/15/2011	82
TAYLOR AV	A1079C	OLIVE	CUMBERLAND	570	33	19,589	AC	2	C	1/24/2012	73
TAYLOR AV	B1081	CUMBERLAND	CRESTVIEW	777	37	28,749	AC	2	C	1/24/2012	59
TAYLOR AV	C1209	CRESTVIEW	CINDY	418	40	16,737	AC	2	C	1/24/2012	72
TAYLOR AV	D1210	CINDY	CITRON	380	33	12,533	AC	2	C	1/24/2012	60
TAYLOR AV	E1211C	CITRON	MONTEREY	926	40	37,044	AC	2	C	1/24/2012	82
TAYLOR AV	F1214C	MONTEREY	SANTA PAULA	817	38	32,230	AC	2	C	1/24/2012	73
TAYLOR AV	G1217	SANTA PAULA	ONTARIO	363	40	14,530	AC	2	C	1/24/2012	76
TAYLOR AV	H1267	ONTARIO	MONTOYA	897	36	32,304	AC	2	C	8/15/2011	87
TAYLOR AV	I1268	MONTOYA	CHICAGO	1,061	36	38,197	AC	2	R	8/15/2011	86
TAYLOR AV	J3463	CHICAGO	REDWING	358	36	12,899	AC	2	R	8/15/2011	86
TAYLOR AV	K3475	REDWING	CITRUS	640	36	23,035	AC	2	R	8/15/2011	86
TAYLOR AV	L3485	CITRUS	AVENIDA TERRAZO	468	36	16,843	AC	2	R	8/15/2011	86
TAYLOR AV	M3486	AVENIDA TERRAZO	AVENIDA DEL SOL	598	36	21,531	AC	2	R	8/15/2011	86
TAYLOR AV	N3492	AVENIDA DEL SOL	FOOTHILL	207	36	7,445	AC	2	R	8/15/2011	81
TAYLOR AV	O5577	AVENIDA TERRAZO	GRAPEVINE	315	10	3,150	AC	2	R	4/28/2010	54
TEAKWOOD PL	4450	END	ROLLING HILLS	215	32	6,891	AC	2	R	3/5/2009	85
TEAL DR	3287	MADAGASCAR	SALVADORI	383	36	13,783	AC	2	R	3/5/2009	53
TEAL DR	3288	SALVADORI	POCHARD	323	36	11,645	AC	2	R	11/3/1998	77
TEAL DR	3289	POCHARD	WIGEON	321	36	11,547	AC	2	R	11/3/1998	77
TEDDY BEAR LN	565	FOOTHILL	VIA FIRENZE	375	40	15,000	AC	2	R	8/15/2011	81
TEDDY BEAR LN	6202	VIA FIRENZE	VIA PROVINCIA	219	36	7,884	AC	2	R	8/15/2011	81
TEDDY BEAR LN	6253	VIA FRESCO	VIA FINALDI	150	36	5,400	AC	2	R	8/15/2011	81
TEDDY BEAR LN	6254	VIA PROVINCIA	VIA FRESCO	331	36	11,916	AC	2	R	8/15/2011	81
TEHACHAPI DR	2142	SAINT HELENA	JUNE	1,072	36	38,577	AC	2	R	3/5/2009	85
TEJON CI	6327	ZURITA	END	179	36	8,944	AC	2	R	8/15/2011	81
TELLER ST	4322	SAMPSON	END	452	36	16,287	AC	2	R	3/5/2009	65
TEMESCAL CANYON RD	4267	MONTEZUMA	END	509	32	16,285	AC	2	R	3/5/2009	77
TEMESCAL CANYON RD	599C	CAJALCO	BREEZY MEADOW	1,680	63	105,840	AC	4	A	2/9/2012	75
TEMESCAL CANYON RD	6587	BREEZY MEADOW	BLUE SPRINGS	588	63	37,044	AC	2	A	2/9/2012	77
TEMESCAL CANYON RD	6588	BLUE SPRINGS	PRONIO	600	63	37,800	AC	2	A	2/9/2012	78
TEMESCAL CANYON RD	6589	PRONIO	LAKESHORE	891	64	57,024	AC	2	A	2/9/2012	73
TEMESCAL CANYON RD	6617	LAKESHORE	CABOT	591	70	41,370	AC	5	A	2/9/2012	65
TEMESCAL CANYON RD	6619	CABOT	FASHION	1,180	64	75,520	AC	2	A	2/9/2012	76
TEMESCAL CANYON RD	6620	FASHION	WEIRICK	664	64	42,496	AC	2	A	2/9/2012	76
TEMESCAL ST	4479	END	VERDUGO	153	40	6,123	AC	2	R		77





Street Name	Section ID	Beg Location	End Location	Length (ft)	Width (ft)	Area (sf)	Surface Type	# of Lanes	FC	Last Inspected Date	Current PCI
TEMESCAL ST	4485	VERDUGO	MONTEZUMA	1,518	36	54,647	AC	2	R		68
TENTH ST	A1563	GRAND	PARK	399	23	9,172	AC	2	R	3/6/2009	59
TENTH ST	B1553C	HOWARD	GRAND	627	28	17,551	AC	2	R	1/30/2012	82
TENTH ST	C1552	VICTORIA	HOWARD	383	32	12,258	AC	2	R	1/30/2012	86
TENTH ST	D1550C	MAIN	VICTORIA	750	30	22,499	AC	2	R	1/30/2012	82
TENTH ST	E1029C	MAIN	SHERIDAN	1,141	40	45,650	AC/AC	2	R	1/23/2012	72
TENTH ST	F1032C	SHERIDAN	GRAND	635	40	25,393	AC/AC	2	R	1/23/2012	80
TENTH ST	G1053	GRAND	VICENTIA	950	30	28,490	AC/AC	2	C	1/23/2012	86
TENTH ST	H1-1057	VICENTIA	BUENA VISTA	721	33	23,796	AC/AC	2	C	1/24/2012	80
TENTH ST	H2-2754	BUENA VISTA	HARRIS	677	40	27,100	AC	2	C	1/23/2012	43
TENTH ST	I2755C	HARRIS	WYVAL	720	36	23,997	AC	2	C	1/23/2012	69
TENTH ST	J2758	WYVAL	LINCOLN	343	32	10,961	AC/AC	2	C	1/23/2012	79
TENTH ST	K2732	LINCOLN	SMITH	1,484	60	89,041	AC	4	C	2/9/2012	59
TERMINO AV	2214	CRESTA	MARIPOSA	1,877	32	60,054	AC	2	R		77
TERRA CL	4283	TUNDAR	END	77	47	3,626	AC	2	R	3/6/2009	82
TERRA DR	2051	PROMENADE	LA VENTANA	192	40	7,660	AC/AC	2	R	2/8/2012	87
TERRA DR	2052	LA VENTANA	PINNACLE	254	36	9,134	AC/AC	2	R	11/2/1998	87
TERRA DR	2059	PINNACLE	TUNDAR	1,035	36	37,256	AC/AC	2	R	3/6/2009	87
TESORO WY	2262	LA DOCENA	PARKRIDGE	185	35	6,460	AC	2	R	10/27/1998	68
TESORO WY	2263	MANDEVILLA	LA DOCENA	1,147	32	36,694	AC	2	R	3/6/2009	77
TETA DR	1204	FRANCIS	BURR	397	32	12,690	AC	2	R	8/27/2018	54
TETON DR	2290	GILMORE	NEWHALL	239	32	7,655	AC	2	R		68
THACKER DR	3700	CARTER	CHASE	773	36	27,818	AC	2	R		63
THAI REST	0100	EAST	WEST	500	24	12,000	AC	2	O	10/11/2017	10
THIRD ST	A4333	ARROYO	END	820	41	33,625	AC/AC	2	R	8/27/2018	68
THIRD ST	B1675	GRAND	ARROYO	890	41	36,493	AC/AC	2	R	8/27/2018	69
THIRD ST	C1674	JOY	GRAND	515	40	20,618	AC	2	C	8/27/2018	60
THIRD ST	D1649	HOWARD	JOY	376	40	15,024	AC	2	C	2/8/2012	76
THIRD ST	E1647	VICTORIA	HOWARD	386	40	15,453	AC	2	C	2/8/2012	56
THIRD ST	F1643	RAMONA	VICTORIA	386	40	15,447	AC	2	C	2/8/2012	78
THIRD ST	G1623	MAIN	RAMONA	363	40	14,533	AC	2	C	2/8/2012	63
THIRD ST	H1624	MAIN	WASHBURN	369	44	16,250	AC	2	C	1/24/2012	61
THIRD ST	I966C	WASHBURN	SHERIDAN	773	40	30,913	AC	2	C	1/25/2012	58
THIRD ST	J968C	SHERIDAN	GRAND	889	40	35,553	AC	2	C	1/25/2012	63
THISTLEWOOD LN	2920	ELDERWOOD	TORREYANNA	305	36	10,986	AC	2	R		66
THISTLEWOOD LN	2921	TORREYANNA	LAURELWOOD	328	36	11,808	AC	2	R		66
THISTLEWOOD LN	2922	LAURELWOOD	CHICORY	200	36	7,217	AC	2	R	11/9/1998	67
THYME DR	2107	GINGER	ROSEMARY	708	36	25,500	AC	2	R		41
TILSON CL	336	END	BORDER	517	40	20,692	AC	2	R	8/31/2018	56
TIMBERLINE DR	3008	REDBERRY	TORREY	1,080	36	38,868	AC	2	R	3/6/2009	72
TIVERTON WY	3057	RIO RANCH	CANYON CREST	294	32	9,424	AC	2	R	4/28/2010	55
TODD CL	4372	END	WILLITS	281	32	9,000	AC	2	R	3/13/2009	78
TOM BARNES ST	6341	TUSCANY	GRAND OAKS	1,899	40	75,960	AC	2	R	2/9/2012	81
TOM BARNES ST	6342	GRAND OAKS	TEMESCAL CANYON	472	65	30,680	AC	4	R	2/9/2012	62
TOMPKINS CL	4587	END	GRIFFIN	141	32	4,499	AC	2	R	3/6/2009	84
TOPAZ ST	2781	LINCOLN	EMERALD	330	32	10,548	AC	2	R		72



Street Name	Section ID	Beg Location	End Location	Length (ft)	Width (ft)	Area (sf)	Surface Type	# of Lanes	FC	Last Inspected Date	Current PCI
TOPAZ ST	2782	EMERALD	GARNET	291	32	9,310	AC	2	R		72
TOPAZ ST	2788	GARNET	OPAL	291	32	9,301	AC	2	R		72
TOPAZ ST	2789	OPAL	TURQUOISE	261	32	8,364	AC	2	R		72
TOPAZ ST	2790	TURQUOISE	ZIRCON	299	32	9,583	AC	2	R		72
TORREY DR	3009	SAGEWOOD	TIMBERLINE	307	36	11,044	AC	2	R	3/6/2009	74
TORREYANNA CL	4394	THISTLEWOOD	END	201	35	7,022	AC	2	R	11/9/1998	69
TOULOUSE CI	6256	SANT CROIS	END	443	36	18,448	AC	2	R	8/15/2011	86
TOULOUSE ST	6257	ALSACE	SANT CROIS	325	36	11,700	AC	2	R	8/15/2011	86
TOUMEY LN	1886	LACEY OAK	PIMPERNEL	339	36	12,209	AC	2	R		68
TOUMEY LN	1887	PIMPERNEL	GAMBEL	425	36	15,307	AC	2	R		68
TRADEMARK CI	6200	MAGNOLIA	END	686	36	27,196	AC	2	R	7/15/2008	76
TRAILSIDE CL	5635	END	GILBERT	610	36	24,460	AC	2	R		62
TRAILVIEW LN	5625	EAGLEROCK	GILBERT	719	36	25,881	AC	2	R		62
TRANQUIL LN	2372	SERENE	PLACID	661	33	21,803	AC	2	R	8/21/2018	40
TRENTON AV	2434	GREENVIEW	FAIRVIEW	279	36	10,036	AC/AC	2	R	3/13/2009	89
TRENTON AV	2435	OXFORD	GREENVIEW	157	36	5,661	AC/AC	2	R	3/13/2009	89
TRENTON AV	2436	FERRINGTON	OXFORD	138	37	5,092	AC/AC	2	R	3/9/2009	89
TRENTON AV	2439	KENSINGTON	FERRINGTON	216	36	7,761	AC/AC	2	R	3/9/2009	89
TRENTON AV	2440	LEXINGTON	KENSINGTON	317	37	11,717	AC/AC	2	R	3/9/2009	89
TRENTON AV	4458	END	LEXINGTON	220	36	7,934	AC/AC	2	R	3/9/2009	89
TRESSON TRAIL	5555	FULLERTON	PARK HILL	219	36	7,889	AC	2	R		62
TREVOR LN	1757	TANFORD	OLD TEMESCAL	417	32	13,341	AC	2	R	11/3/1998	59
TROVITA DR	1904	TAROCCO	FULLERTON	507	36	18,259	AC	2	R		69
TRUDY WY	6665	W FOOTHILL PK	CORBETT ST	295	48	14,160	AC	2	R	4/22/2013	84
TRUDY WY	6666	CORBETT ST	ELKER RD	258	40	10,320	AC	2	R	4/22/2013	84
TRUDY WY	6668	RAWLEY	END	642	40	28,180	AC	2	R	4/22/2013	84
TRUDY WY	6669	ELKER RD	RAWLEY ST	263	40	10,520	AC	2	R	4/22/2013	84
TUDOR CI	5778	END	NOBLE	408	36	17,188	AC	2	R	8/15/2011	81
TUFTS CL	4460	END	BOWDOIN	245	28	6,857	AC	2	R	3/6/2009	84
TULARE DR	3568	HIGHGROVE	GRACELAND	178	36	6,390	AC	2	R		67
TULIP ST	2804	ZINNIA	POINSETTIA	540	32	17,275	AC	2	R		72
TUMBLEWEED CL	334	END	MIRAGE	260	37	9,631	AC	2	R	3/6/2009	52
TUNDAR CL	4282	ROCK VISTA	END	434	32	13,872	AC/AC	2	R		87
TUNDAR LN	2058	TERRA	ROCK VISTA	290	36	10,435	AC	2	R	3/6/2009	83
TURNBERRY LN	1761	RIDGEWOOD	MONARCH	531	36	19,134	AC	2	R	8/15/2011	56
TURNBERRY LN	1762	MONARCH	OLD TEMESCAL	424	36	15,281	AC	2	R	8/15/2011	56
TURNBERRY LN	1764	OLD TEMESCAL	WEMBLEY	170	36	6,126	AC	2	R	11/3/1998	59
TURNBERRY LN	1814	WEMBLEY	BIRMINGHAM	597	36	21,489	AC	2	R	11/3/1998	59
TURNBERRY LN	1818	BIRMINGHAM	WINSTON	265	36	9,534	AC	2	R	8/15/2011	41
TURNER ST	4117	HOWE	END	378	10	3,777	GRAVEL	2	R		
TURQUOISE DR	2791	TOPAZ	ZIRCON	648	32	20,733	AC	2	R		74
TURQUOISE DR	2796	ZIRCON	VIA SANTIAGO	384	33	12,684	AC	2	R		74
TURQUOISE DR	2797	VIA SANTIAGO	CITRON	1,067	33	35,216	AC	2	R		74
TURQUOISE DR	2810	CITRON	TURQUOISE	784	36	28,222	AC	2	R		74
TURQUOISE DR	2812	EUREKA	TURQUOISE	535	36	19,245	AC	2	R		74
TWINLEAF LN	1882	SANTANA	LACEY OAK	228	36	8,198	AC	2	R		68



Street Name	Section ID	Beg Location	End Location	Length (ft)	Width (ft)	Area (sf)	Surface Type	# of Lanes	FC	Last Inspected Date	Current PCI
TWINLEAF LN	1883	LACEY OAK	GAMBEL	1,061	36	38,199	AC	2	R		68
UPPER DR	3610	MAIN	HALF MOON	879	36	31,657	AC	2	C	8/15/2011	92
UPPER DR	3611	HALF MOON	GALATEA	929	36	33,431	AC	2	C	8/15/2011	92
UPPER DR	3621	MAIN	EMORY	1,378	36	49,612	AC	2	C	8/15/2011	92
UPPER DR	3622	EMORY	GARRETSON	599	36	21,570	AC	2	C	8/15/2011	92
UPPER DR	3624	GARRETSON	VALENCIA	593	36	21,330	AC	2	C	8/15/2011	92
UPPER DR	3636	VALENCIA	RED CEDAR	545	36	19,609	AC	2	C		92
UPPER DR	3637	RED CEDAR	FULLERTON	423	36	15,243	AC	2	C		92
UPPER DR	3646	FULLERTON	HUMBOLT	763	36	27,462	AC	2	C		92
UPPER DR	3647	ORANGECREST	JULIETTE	414	36	14,911	AC	2	C	8/15/2011	92
UPPER DR	3648	LARCHWOOD	PEREGRINE	267	36	9,629	AC	2	C	8/15/2011	92
UPPER DR	3649	PEREGRINE	RIMPAU	552	36	19,868	AC	2	C	8/15/2011	92
UPPER DR	3678	RIMPAU	LESTER	260	36	9,376	AC	2	C	8/15/2011	92
UPPER DR	4702	GALATEA	MALAGA	692	36	24,924	AC	2	C	8/15/2011	92
UPPER DR	4703	MALAGA	MOUNTAIN GATE	1,629	36	58,633	AC	2	C	8/15/2011	92
UPPER DR	5506	HUMBOLDT	ORANGECREST	396	36	14,241	AC	2	C	4/28/2010	92
UPPER DR	5723	JULIETTE	LARCHWOOD	237	36	8,522	AC	2	C	4/28/2010	92
VALDOSTA CL	4476	END	VILLAGE LOOP	394	32	12,617	AC	2	R	8/15/2011	39
VALENCIA CIR	3625	UPPER	CHERRY	851	36	30,624	AC	2	C		55
VALENCIA CIR	3626	CHERRY	BASSWOOD	1,112	36	40,048	AC	2	C		55
VALENCIA CIR	3627	BASSWOOD	FULLERTON	428	36	15,413	AC	2	C		55
VALENCIA CIR	3643	FULLERTON	BRENTRIDGE	466	36	16,779	AC	2	C		55
VALENCIA CIR	3644C	GROVEDALE	ARBORETUM	1,403	36	50,522	AC	3	C	10/15/2012	85
VALENCIA CIR	3789	ARBORETUM	RIMPAU	516	36	18,586	AC	2	C	10/15/2012	85
VALENCIA CIR	3790	RIMPAU	FOLK SPRING	617	36	22,213	AC/AC	2	C		65
VALENCIA CIR	3796	FOLK SPRING	MORNING GLORY	885	36	31,864	AC/AC	2	C		65
VALENCIA CIR	3797	BLUE OAK	CALIFORNIA	458	36	16,471	AC/AC	2	C		65
VALENCIA CIR	5013	MORNING GLORY	BLUE OAK	331	36	11,925	AC/AC	2	C		65
VALENCIA CIR	5548	BRENTRIDGE	GROVEDALE	303	40	12,108	AC	2	C	10/3/2007	73
VALLEJO DR	2979	EL TORO	DAWN RIDGE	1,106	32	35,381	AC	2	R	8/21/2018	51
VALLEJO DR	2980	BERN	EL TORO	346	32	11,070	AC	2	R	8/27/2011	0
VALLEYWOOD CI	5806	PEBBLEHILL	END	325	32	12,900	AC	2	R	6/15/2011	87
VALLEYWOOD CI	5808	BLAZING	PEBBLEHILL	244	36	8,784	AC	2	R	6/15/2011	87
VALLEYWOOD CI	5809	ALPINEMIST	BLAZING	317	36	11,412	AC	2	R	6/15/2011	87
VALOR CL	347	PAJERO	END	241	36	8,676	AC	2	R	3/6/2009	67
VALOR DR	3439	SONORA	PAJERO	466	36	16,766	AC	2	R	3/6/2009	71
VANDER ST	2628	CAPITAL	MARKET	613	40	24,528	AC	2	R	8/31/2018	60
VANDER ST	2629	MARKET	COMMERCE	322	40	12,870	AC	2	R	10/22/1998	41
VANDERBILT CL	3793	H SPIEGEL	BALDWIN	168	36	6,061	AC	2	R		71
VANDERBILT CL	5351	ROADRUNNER	PINEWOOD	306	36	11,024	AC	2	R		62
VANDERBILT CL	656	END	H SPIEGEL	407	36	14,659	AC	2	R		71
VANDERBILT CL	657	BALDWIN	ROADRUNNER	310	36	11,155	AC	2	R	8/15/2011	81
VANDERGRIF WY	5666	HAZELTINE	FAIRWAY	2,247	36	80,906	AC	2	R	8/15/2011	62
VAQUERO WY	2077	PRESIDIO	LAS MERCEDES	303	32	9,681	AC	2	R		61
VENTURA AV	2205	CRESTA	WYATT	236	36	8,511	AC	2	R	3/6/2009	76
VENTURA AV	2206	WYATT	MARIPOSA	846	36	30,459	AC	2	R	3/6/2009	78



Street Name	Section ID	Beg Location	End Location	Length (ft)	Width (ft)	Area (sf)	Surface Type	# of Lanes	FC	Last Inspected Date	Current PCI
VERA CRUZ	3332	PADRE	VIA PAVON	858	36	30,886	AC	2	R	8/15/2011	86
VERA CRUZ	3333	VIA IXTAPA	PADRE	292	36	10,527	AC	2	R	8/15/2011	86
VERANDA LN	3298	CORFU	COUNTESS	281	36	10,105	AC	2	R	8/15/2011	86
VERANDA LN	3299	FLORENCE	CORFU	693	36	24,955	AC	2	R	8/15/2011	86
VERDUGO DR	2219	DEL NORTE	TEMESCAL	303	32	9,695	AC	2	R		77
VERMONT DR	3687	NEW ENGLAND	SALEM	729	36	26,252	AC	2	R		69
VESPER CL	4168	ONTARIO	END	362	36	14,510	AC	2	R	8/27/2018	46
VIA AURORA CI	6228	END	TAMARISK	184	32	8,388	AC	2	R	8/15/2011	81
VIA BERNARDO	2690	SIXTH	VIA SANTIAGO	949	33	31,303	AC	2	R	3/9/2009	50
VIA BLAIRO	2267	MANDEVILLA	COSTA BRAVA	345	32	11,043	AC	2	R	3/6/2009	77
VIA BLAIRO	2268	COSTA BRAVA	MANDEVILLA	1,892	32	60,551	AC	2	R	3/6/2009	77
VIA BLAIRO	2269	YUMA	MANDEVILLA	625	31	19,375	AC	2	R	10/27/1998	15
VIA BLAIRO	25	HIDDEN VALLEY	MANDEVILLA	1,200	32	38,400	AC	2	R	11/15/2011	87
VIA BLAIRO	4263	MANDEVILLA	END	809	32	25,896	AC	2	R	3/6/2009	77
VIA CASTILLA ST	6301	PASEO VISTA	MASTERS	227	36	8,172	AC	2	R	8/15/2011	81
VIA CIELO DR	2993	VIA LA BRISA	RIDGELINE	198	37	7,310	AC	2	R	3/6/2009	77
VIA CIELO DR	2994	VIA VIENTO	VIA LA BRISA	391	37	14,478	AC	2	R	3/6/2009	77
VIA CIELO DR	2995	VISTA LOMAS	VIA VIENTO	283	36	10,178	AC	2	R	3/6/2009	54
VIA CORAZON DR	2990	VISTA LOMAS	VIA VIENTO	229	36	8,238	AC	2	R	3/6/2009	73
VIA CORAZON DR	2991	VIA VIENTO	VIA LA BRISA	398	36	14,324	AC	2	R	3/6/2009	76
VIA CORAZON DR	2992	VIA LA BRISA	RIDGELINE	181	36	6,498	AC	2	R	3/6/2009	76
VIA DEL RIO	A2836	BORDER	HAMPTON	718	60	43,108	AC	4	C	2/3/2012	55
VIA DEL RIO	B3152	HAMPTON	SUNKIST	921	60	55,261	AC	4	C	2/3/2012	50
VIA DEL RIO	C3151C	SUNKIST	AVENIDA DEL VISTA	1,104	60	66,262	AC	4	C	2/3/2012	68
VIA DEL RIO	D2984C	AVENIDA DEL VISTA	CITY LIMITS	863	60	51,761	AC	4	C	2/9/2012	50
VIA FINALDI WY	6203	TAMARISK	TEDDY BEAR	553	36	19,908	AC	2	R	8/15/2011	81
VIA FIRENZE WY	6206	TEDDY BEAR	CHRIS WREN	226	36	8,136	AC	2	R	8/15/2011	81
VIA FIRENZE WY	6207	CHRIS WREN	LIBERTY	360	36	12,960	AC	2	R	10/2/2007	73
VIA FRESCO CI	6231	TEDDY BEAR	END	160	32	7,620	AC	2	R	8/15/2011	81
VIA GALICIA	6319	VIA MIGUEL	VIA PASQUAL	664	36	23,904	AC	2	R	8/15/2011	81
VIA GIOVANNI CI	6232	VIA MODENA	END WEST	150	30	7,000	AC	2	R	8/15/2011	81
VIA GIOVANNI CI	6233	END EAST	VIA MODENA	164	28	4,592	AC	2	R	8/15/2011	81
VIA IXTAPA	3334	VERA CRUZ	VIA MAZATLAN	511	36	18,385	AC	2	R	8/15/2011	86
VIA JOSEFA	2885	FRONTAGE	CITY LIMITS	163	33	5,383	AC	2	R	3/6/2009	85
VIA LA BRISA LN	2998	VIA CIELO	VISTA COLINA	318	36	11,441	AC	2	R	3/6/2009	75
VIA LA BRISA LN	2999	VISTA COLINA	VIA CORAZON	267	36	9,609	AC	2	R	3/6/2009	77
VIA MAZATLAN	3327	VIA IXTAPA	PASEO TASCO	264	36	9,516	AC	2	R	8/15/2011	86
VIA MAZATLAN	3328	PASEO TASCO	SINSONTE	275	36	9,900	AC	2	R	8/15/2011	86
VIA MAZATLAN	3329	SINSONTE	ACAPULCO	257	36	9,253	AC	2	R	8/15/2011	86
VIA MAZATLAN	3330	ACAPULCO	VIA PAVON	338	36	12,150	AC	2	R	8/15/2011	86
VIA MAZATLAN	426	VIA PAVON	SILVERCREEK	173	36	6,221	AC	2	R	8/15/2011	86
VIA MAZATLAN	5823	SILVERCREEK	DALGETY	289	30	8,670	AC	2	R	8/15/2011	86
VIA MAZATLAN	5831	DALGETY	CHASE	491	36	17,676	AC	2	R	8/15/2011	86
VIA MIGUEL	6312	VIA RAFAEL	VIA SEVILLA	359	36	12,924	AC	2	R	8/15/2011	81
VIA MIGUEL	6313	MASTERS	VIA RAFAEL	228	36	8,208	AC	2	R	8/15/2011	81
VIA MIGUEL	6315	VIA SEVILLA	VIA GALICIA	384	36	13,824	AC	2	R	8/15/2011	81



Street Name	Section ID	Beg Location	End Location	Length (ft)	Width (ft)	Area (sf)	Surface Type	# of Lanes	FC	Last Inspected Date	Current PCI
VIA MIGUEL	6320	VIA GALICIA	MONTE MAR	374	36	13,464	AC	2	R	8/15/2011	81
VIA MIGUEL	6323	MONTE MAR	ALAMITOS	469	36	16,884	AC	2	R	8/15/2011	81
VIA MIGUEL	6325	ALAMITOS	ZURITA	412	36	14,832	AC	2	R	8/15/2011	81
VIA MODENA WY	6210	VIA PADOVA	VIA GIOVANNI	352	36	12,672	AC	2	R	8/15/2011	81
VIA MODENA WY	6332	VIA GIOVANNI	CHRISTOPHER	409	36	14,724	AC	2	R	8/15/2011	81
VIA PACIFICA	A2832C	MAYFAIR	BORDER	531	60	31,840	AC	5	A	2/3/2012	82
VIA PACIFICA	B3453	MAYFAIR	MAHOGANY	932	60	55,950	AC	5	A	2/3/2012	82
VIA PACIFICA	C3422C	MAHOGANY	SAVONA	574	60	34,412	AC	5	A	2/3/2012	76
VIA PACIFICA	D3416C	SAVONA	BROCKTON	648	60	38,907	AC	5	A	2/3/2012	76
VIA PACIFICA	E3418C	BROCKTON	ONTARIO	795	60	47,717	AC	5	A	2/3/2012	76
VIA PACIFICA	F3280C	ONTARIO	BRIDLEWOOD	1,189	36	42,811	AC	2	R	8/15/2011	67
VIA PACIFICA	G3277C	BRIDLEWOOD	ARBORWOOD	857	36	30,579	AC	2	R	8/15/2011	41
VIA PACIFICA	H3275C	ARBORWOOD	OLD TRAIL	613	36	22,056	AC	2	R	8/15/2011	41
VIA PADOVA WY	6209	LIBERTY	VIA MODENA	395	36	14,220	AC	2	R	8/15/2011	81
VIA PARAISO CL	3490	VISTA DEL MONTE	HIGHGROVE	186	36	6,682	AC	2	R	8/15/2011	86
VIA PARAISO CL	766	END	VISTA DEL MONTE	447	36	16,089	AC	2	R	8/15/2011	85
VIA PASQUAL	6316	VIA SEVILLA	ANACAPA	337	36	12,132	AC	2	R	8/15/2011	81
VIA PASQUAL	6318	ANACAPA	VIA GALICIA	169	36	6,084	AC	2	R	8/15/2011	81
VIA PASQUAL	6322	VIA GALICIA	MONTE MAR	377	36	13,572	AC	2	R	8/15/2011	81
VIA PAVON	3331	VERA CRUZ	VIA MAZATLAN	531	36	19,117	AC	2	R	8/15/2011	86
VIA PROVINCIA CI	6229	END NORTH	TEDDY BEAR	215	32	9,380	AC	2	R	8/15/2011	81
VIA PROVINCIA CI	6230	TEDDY BEAR	END SOUTH	259	31	10,529	AC	2	R	8/15/2011	81
VIA RAFAEL CI	6314	VIA MIGUEL	END	383	32	14,756	AC	2	R	8/15/2011	81
VIA ROMA CI	6208	END	CHRISTOPHER	393	36	16,648	AC	2	R	8/15/2011	81
VIA RYAN DR	2242	NAVARRO	MONTAGUE	271	38	10,281	AC	2	R	3/8/2009	77
VIA SANTIAGO	A2844	BORDER	DYER	936	40	37,437	AC	2	C	1/31/2012	83
VIA SANTIAGO	B2845	DYER	ROSEGLLEN	745	40	29,803	AC	2	C	1/31/2012	79
VIA SANTIAGO	C2846C	ROSEGLLEN	AVENIDA DEL VISTA	1,306	40	52,244	AC	2	C	1/31/2012	83
VIA SANTIAGO	D2850C	AVENIDA DEL VISTA	ROBLES	747	40	29,711	AC	2	C	1/31/2012	81
VIA SANTIAGO	E2853C	ROBLES	VIA BERNARDO	269	38	10,617	AC	2	C	1/31/2012	85
VIA SANTIAGO	F2801	POINSETTIA	TURQUOISE	283	33	9,335	AC	2	R		72
VIA SANTIAGO	G2800	DAHLIA	POINSETTIA	285	33	9,391	AC	2	R		72
VIA SANTIAGO	H2799	ZINNIA	DAHLIA	284	32	9,080	AC	2	R		72
VIA SANTIAGO	I2798	LILAC	ZINNIA	288	32	9,215	AC	2	R		72
VIA SANTIAGO	J4375	END	LILAC	212	32	6,787	AC	2	R		72
VIA SEVILLA	6310	VIA PASQUAL	PASEO LA CRESTA	890	36	32,040	AC	2	R	8/15/2011	81
VIA SEVILLA	6311	VIA MIGUEL	VIA PASQUAL	569	36	20,484	AC	2	R	8/15/2011	81
VIA TREVIZIO	6509	WALKER	SIXTH	951	40	38,040	AC	2	R	10/15/2011	81
VIA VALMONTE CI	6309	END	PASEO LA CRESTA	595	32	21,540	AC	2	R	8/15/2011	81
VIA VIENTO LN	2997	VIA CIELO	VIA CORAZON	925	36	33,290	AC	2	R	3/8/2009	76
VIA ZUMAYA ST	6295	CAMINO DE SALMON	ALBERO	330	36	11,880	AC	2	R	8/15/2011	81
VIA ZUMAYA ST	6297	ALBERO	CAMINO LARGO	441	36	15,876	AC	2	R	10/3/2007	75
VIA ZUMAYA ST	6298	CAMINO LARGO	PASEO VISTA	340	36	12,240	AC	2	R	8/15/2011	81
VICENTIA AV	1018	EIGHTH	NINTH	384	26	9,984	AC	2	R	8/21/2018	61
VICENTIA AV	1019	NINTH	TENTH	384	26	9,984	AC	2	R	8/21/2018	64
VICENTIA AV	1054C	TENTH	ELEVENTH	386	26	10,036	AC	2	R	6/15/2011	67



Street Name	Section ID	Beg Location	End Location	Length (ft)	Width (ft)	Area (sf)	Surface Type	# of Lanes	FC	Last Inspected Date	Current PCI
VICENTIA AV	1058	ELEVENTH	OLIVE	872	26	22,680	AC	2	R		64
VICENTIA AV	1074	OLIVE	KENDALL	377	26	9,803	AC	2	R		64
VICENTIA AV	1110	KENDALL	FRANCIS	315	26	8,186	AC	2	R		64
VICENTIA AV	1111C	FRANCIS	CRESTVIEW	539	32	17,258	AC	2	R	6/15/2011	10
VICENTIA AV	1131C	CRESTVIEW	CITRON	904	32	28,924	AC	2	R	8/21/2018	69
VICENTIA AV	1138C	CITRON	MONTEREY	926	32	29,641	AC	2	R	8/15/2011	33
VICENTIA AV	1141C	MONTEREY	SANTA PAULA	817	32	26,150	AC	2	R	8/15/2011	1
VICENTIA AV	1143	SANTA PAULA	ONTARIO	365	34	12,404	AC	2	R	8/29/2018	66
VICENTIA AV	1271	BISMARCK	CHICAGO	1,003	36	36,092	AC	2	R	6/15/2011	85
VICENTIA AV	2664C	DE ANZA	BOLLARO	1,174	31	37,315	AC	2	R	6/15/2011	56
VICENTIA AV	2736	SECOND	THIRD	288	40	11,520	AC	2	C	3/13/2009	54
VICENTIA AV	2736-A	THIRD	SIXTH	1,225	40	49,001	AC	2	C	3/13/2009	54
VICENTIA AV	4224	PENROSE	END	311	32	9,943	AC/AC	2	R	3/13/2009	83
VICENTIA AV	948	SIXTH	SEVENTH	387	26	10,050	AC	2	R	11/10/1998	61
VICTORIA AV	1320	GRAND	OLIVE	536	40	21,438	AC	2	R	8/31/2018	56
VICTORIA AV	1323	OLIVE	KENDALL	375	31	11,612	AC	2	R	8/21/2018	60
VICTORIA AV	1544	ELEVENTH	GRAND	314	38	11,942	AC	2	R	1/30/2012	81
VICTORIA AV	1557	TENTH	ELEVENTH	376	35	13,150	AC	2	R	1/30/2012	82
VICTORIA AV	1560	NINTH	TENTH	377	35	13,179	AC	2	R	1/30/2012	82
VICTORIA AV	1571	EIGHTH	NINTH	377	36	13,564	AC	2	R	1/30/2012	82
VICTORIA AV	1598	FOURTH	FIFTH	374	36	13,477	AC	2	R	1/30/2012	82
VICTORIA AV	1599	FIFTH	SIXTH	387	35	13,535	AC	2	R	1/30/2012	82
VICTORIA AV	1603	SIXTH	SEVENTH	384	36	13,820	AC	2	R	1/30/2012	82
VICTORIA AV	1610	SEVENTH	EIGHTH	373	36	13,437	AC	2	R	1/13/2012	81
VICTORIA AV	1644	END	THIRD	300	37	11,100	AC/AC	2	R		95
VICTORIA AV	1671	THIRD	FOURTH	377	36	13,570	AC	2	R	1/30/2012	81
VICTORIA AV	4438	END	GRAND	381	38	14,480	AC/AC	2	R	3/7/2009	95
VIEWCREST CT	201	MOUNTAINSIDE	END	168	32	5,377	AC	2	R	3/7/2009	68
VILLA MONTES CL	2248	BRAVO	MONTEZUMA	204	35	7,143	AC	2	R	3/7/2009	77
VILLA MONTES CL	4268	MONTEZUMA	END	506	31	15,692	AC	2	R	3/7/2009	77
VILLA MONTES CL	4480	END	BRAVO	473	31	14,662	AC	2	R	3/7/2009	77
VILLAGE LOOP DR	2234	PARKRIDGE	ALLEN	401	40	16,034	AC	3	C	1/24/2012	77
VILLAGE LOOP DR	2235	ALLEN	PESCADERO	233	40	9,317	AC	3	C	1/24/2012	70
VILLAGE LOOP DR	2236	PESCADERO	VALDOSTA	253	40	10,119	AC	3	C	1/24/2012	72
VILLAGE LOOP DR	2237	VALDOSTA	BONANZA	219	40	8,777	AC	3	C	1/24/2012	73
VILLAGE LOOP DR	2238	BONANZA	OCHEE	232	40	9,296	AC	3	C	1/24/2012	73
VILLAGE LOOP DR	2239	OCHEE	NAVARRO	277	40	11,095	AC	3	C	1/24/2012	73
VILLAGE LOOP DR	2240	NAVARRO	MONTEZUMA	653	40	26,124	AC	3	C	1/24/2012	62
VILLAGE LOOP DR	2244	MONTEZUMA	HIDDEN VALLEY PK	528	40	21,103	AC	3	C	1/24/2012	44
VINTAGE CL	784	GROVEDALE	END	464	36	16,687	AC	2	R		70
VIOLET ST	2660	POMONA	RAILROAD	706	32	22,586	AC	2	R	1/13/2005	37
VISTA COLINA CL	4387	END	VIA LA BRISA	158	39	6,148	AC	2	R	3/7/2009	76
VISTA LOMAS LN	2996	VIA CIELO	VIA CORAZON	1,168	37	43,202	AC	2	R	3/7/2009	76
VIVIAN CL	666	STEPHANIE	END	229	36	8,261	AC	2	R	8/15/2011	86
VONITA CL	4284	ROCK VISTA	END	191	32	6,126	AC	2	R	3/7/2009	78
W CHASE DR	6389	FOUR KINGS	SKYLINE	408	34	13,872	AC	2	R	8/15/2011	81





Street Name	Section ID	Beg Location	End Location	Length (ft)	Width (ft)	Area (sf)	Surface Type	# of Lanes	FC	Last Inspected Date	Current PCI
W CHASE DR	844	VIA MAZATLAN	OAK	977	31	30,287	AC	2	R	10/8/2007	90
W FOOTHILL PK	6411	LINCOLN	ELYSIA	1,581	60	94,860	AC	4	A	10/19/2018	74
W FOOTHILL PK	6412	ELYSIA	TRUDY	2,037	60	122,220	AC	4	A	10/19/2018	70
W THIRD ST	6415	GRAND	VICENTIA	691	40	27,640	AC	2	C	11/6/2018	82
WADE WY	6189	KAPALUA BAY	MASTERS	209	37	7,733	AC	2	R	8/15/2011	81
WAGON TRAIN ST	2517	BIG SPRING	HOMBRE	260	32	8,335	AC	2	R	10/26/1998	78
WAGON TRAIN ST	2518	HOMBRE	ROCK RIDGE	335	32	10,728	AC	2	R	3/7/2009	84
WAGON TRAIN ST	2528	ROCK RIDGE	CHEYENNE	285	36	10,253	AC	2	R	3/7/2009	84
WAGON TRAIN ST	2531	CHEYENNE	HOMESTEAD	272	36	9,783	AC	2	R	3/7/2009	84
WAKEFIELD ST	2769	EIGHTH	NINTH	374	32	11,971	AC	2	R	11/10/1998	27
WAKEFIELD ST	2770	NINTH	TENTH	375	32	11,988	AC	2	R	11/10/1998	50
WAKEFIELD ST	2771	TENTH	LINCORONA	302	32	9,664	AC	2	R	11/10/1998	28
WALDORF DR	2841	REGENT	MARRIOTT	328	34	11,159	AC	2	R	3/7/2009	72
WALDORF DR	3420	MARRIOTT	BILTMORE	233	36	8,405	AC	2	R	3/7/2009	66
WALKER LN	6508	RADIO	VIA TREVIZIO	446	40	17,840	AC	2	R	10/15/2011	81
WALLACE ST	4071	HOWE	END	599	10	5,992	GRAVEL	2	R		
WALNUT CL	774	END	RED CEDAR	403	36	14,499	AC	2	R		70
WALNUT LN	3634	RED CEDAR	BLUE SPRUCE	241	36	8,688	AC	2	R		70
WARDLOW CL	4402	END	BONNIE	356	40	14,240	AC/AC	2	R	10/22/1998	83
WARDLOW RD	2620	AUTO CENTER	RESEARCH	2,581	48	123,875	AC/AC	2	R	10/22/1998	86
WARDLOW RD	2622	BONNIE	AUTO CENTER	707	40	28,296	AC/AC	2	R	10/22/1998	91
WARDLOW RD	4403	RESEARCH	END	650	41	26,648	AC/AC	2	R	10/22/1998	95
WASATCH DR	5458	STANISLAUS	CARIBOU	290	36	10,427	AC	2	R	8/15/2011	62
WASATCH DR	5460	CARIBOU	PLUMAS	416	36	14,990	AC	2	R	8/15/2011	62
WASATCH DR	5462	PLUMAS	MCCALL	199	36	7,157	AC	2	R	8/15/2011	62
WASHBURN AV	1010	SEVENTH	EIGHTH	375	36	13,507	AC/AC	2	R		68
WASHBURN AV	1044	NINTH	TENTH	376	26	9,784	AC/AC	2	R		68
WASHBURN AV	1048	TENTH	ELEVENTH	376	25	9,397	AC/AC	2	R		68
WASHBURN AV	1049	ELEVENTH	GRAND	409	25	10,228	AC/AC	2	R		68
WASHBURN AV	4174	BURR	END	407	34	13,825	AC	2	R	8/27/2018	49
WASHBURN AV	4472	FORTH	THIRD	252	26	6,562	AC	2	R	8/15/2011	89
WASHBURN AV	960	THIRD	FOURTH	379	32	12,144	AC/AC	2	R		68
WASHBURN CL	4437	END	GRAND	304	38	11,558	AC	2	R	8/27/2018	57
WATERFALL LN	3325	CAJON	SHADY MILL	175	40	6,985	AC	2	R	7/2/2014	86
WATERFALL LN	3326	SHADY MILL	STILLWATER	324	40	12,952	AC	2	R	11/2/1998	78
WATERFALL LN	3378	BRIDGEPORT	CAJON	176	40	7,048	AC	2	R	11/2/1998	78
WATERFALL LN	3379	OLD HICKORY	BRIDGEPORT	350	40	13,998	AC	2	R	11/2/1998	78
WATERFALL LN	3380	MILLBROOK	OLD HICKORY	349	43	14,999	AC	2	R	11/2/1998	84
WATERLEAF WY	6600	EUREKA	PEONY	521	36	18,756	AC	2	R	8/15/2011	81
WAYNE ST	4055	BOYD	HAYDEN	601	10	6,006	GRAVEL	2	R		
WEBB CL	5024	END	EL SOBRANTE	342	20	6,833	AC	2	R	6/27/2016	88
WELLER WY	6434	ALSACE	DEBORA RAE	217	36	7,812	AC	2	R	8/15/2011	86
WELLESLEY DR	2565	BLAZING	PROMENADE	482	37	17,819	AC	2	R	8/9/2018	94
WELLINGTON CL	4307	GRIFFIN	END	122	84	10,246	AC	2	R	10/28/1998	75
WEMBLEY LN	1815	TURNBERRY	PORTSMITH	751	32	24,043	AC	2	R	11/3/1998	59
WEMBLEY LN	1816	PORTSMITH	WINSTON	229	32	7,335	AC	2	R	11/3/1998	59



Street Name	Section ID	Beg Location	End Location	Length (ft)	Width (ft)	Area (sf)	Surface Type	# of Lanes	FC	Last Inspected Date	Current PCI
WESTBROOK ST	2427	GREENBRIAR	MELROSE	1,286	33	42,443	AC/AC	2	R	3/9/2009	89
WESTPARK LN	1176	GLENHAVEN	LINCOLN	354	32	11,335	AC/AC	2	R		77
WESTPARK LN	1179	WOODLAWN	GLENHAVEN	303	32	9,687	AC/AC	2	R		77
WESTPARK LN	1182	LINCOLN	DAFFODIL	199	32	6,356	AC	2	R	3/9/2009	66
WHEATON DR	2490	MYRTLE	BOWDOIN	402	32	12,878	AC	2	R	3/7/2009	83
WHEELER CL	4299	COOLIDGE	END	134	36	4,815	AC	2	R	3/8/2009	84
WHEELER CL	4483	END	COOLIDGE	417	36	15,030	AC/AC	2	R	3/8/2009	95
WHISPERING TREE LN	210	MOUNTAINSIDE	END	227	32	7,256	AC	2	R	3/8/2009	70
WHISPERING TREE LN	3728	MARIGOLD	CALIFORNIA	201	36	7,244	AC	2	R		67
WHISPERING TREE LN	3729	HONEYSUCKLE	MARIGOLD	302	36	10,884	AC	2	R		67
WHISPERING TREE LN	3737	SWEET RAIN	HEAVENLY	544	36	19,568	AC	2	R		67
WHISPERING TREE LN	3738	HEAVENLY	STARCREST	212	36	7,639	AC	2	R		67
WHISPERING TREE LN	3739	STARCREST	HONEYSUCKLE	273	36	9,834	AC	2	R		67
WHITE HOLLY DR	4901	HEATHERBROOK	WILLOW PARK	286	36	10,283	AC	2	R		70
WHITE HOLLY DR	4902	COUNTRYSIDE	HEATHERBROOK	319	36	11,497	AC	2	R		70
WHITE HOLLY DR	4903	EAGLE CREST	COUNTRYSIDE	464	36	16,687	AC	2	R		70
WHITE MOUNTAIN CL	5482	VALENCIA	END WEST	336	32	13,244	AC	2	R	8/15/2011	62
WHITE MOUNTAIN CL	5483	END EAST	VALENCIA	327	32	12,964	AC	2	R	8/15/2011	62
WHITE RIVER LN	5504	MAIN	HOLLY SPRINGS	224	36	8,064	AC	2	R	8/15/2011	81
WHITE SAGE ST	4918	IRIS GROVE	CEDAR PINES	298	36	10,728	AC	2	R		70
WHITEOAK LN	2935	TANGLEWOOD	ELDERWOOD	860	36	30,958	AC	2	R	3/8/2009	75
WHITMAN WY	2480	CORNERSTONE	HEMINGWAY	601	35	21,045	AC/AC	2	R	10/27/1998	89
WIGEON DR	3237	GARGANEY	CAPE	576	36	20,748	AC	2	R	3/13/2009	70
WIGEON DR	3238	TEAL	GARGANEY	596	36	21,459	AC	2	R	11/3/1998	77
WIGEON DR	3290	MANGULAR	TEAL	302	36	10,857	AC	2	R	11/3/1998	77
WIGEON DR	5765	DOUGLAS	GLENWOOD	345	36	12,420	AC	2	R	8/15/2011	62
WIGEON DR	5767	GLENWOOD	MANGULAR	313	36	11,268	AC	2	R	8/15/2011	62
WILD DUNES CI	6195	RIVERSTONE	END	528	36	21,508	AC	2	R	8/15/2011	81
WILD TURKEY CL	4210	MAPLE	END	242	40	9,669	AC	2	R	3/13/2009	40
WILDERNESS CL	2954	MISTY RIDGE	DIAMOND VIEW	1,443	47	67,838	AC	2	R	4/28/2010	77
WILDERNESS CL	4415	END	MISTY RIDGE	125	36	4,516	AC	2	R	4/28/2010	72
WILLIAMSBURG LN	3312	LANCASTER	STONEWALL	518	36	18,637	AC	2	R	8/15/2011	86
WILLITS DR	3455	VIA SANTIAGO	PLATT	315	32	10,066	AC/AC	2	R	3/13/2009	83
WILLITS DR	3456	PLATT	MOORE	291	32	9,303	AC/AC	2	R	3/13/2009	86
WILLITS DR	3457	MOORE	DYER	253	32	8,092	AC	2	R	3/13/2009	72
WILLITS DR	3458	DYER	TODD	219	32	7,018	AC	2	R	3/13/2009	56
WILLOW PARK CL	4899	GARDENIA	END	547	36	19,691	AC	2	R		70
WILLOW PARK CL	4911	WHITE HOLLY	GARDENIA	598	36	21,542	AC	2	R		70
WILLOWBLUFF DR	5518	FLOYD	STONEBRAIR	575	36	20,703	AC	2	R		62
WILLOWBLUFF DR	5519	STONEBRAIR	CASTLEPEAK	310	36	11,164	AC	2	R		62
WILSON CL	4585	END	KENNEDY	307	32	9,808	AC/AC	2	R	3/6/2009	87
WIMBLETON DR	2000	EATON	SCARBOROUGH	164	40	6,560	AC/AC	2	R	3/6/2009	87
WIMBLETON DR	2001	SCARBOROUGH	SURREY	223	40	8,929	AC/AC	2	R	3/6/2009	87
WIMBLETON DR	2002	SURREY	BUCHANAN	188	40	7,527	AC/AC	2	R	3/6/2009	87
WIMBLETON DR	2020	BRITTANY	EATON	921	40	36,848	AC/AC	2	R	3/6/2009	87
WIMBLETON DR	31	INTERSECTION	INTERSECTION	7	40	280	AC/AC	2	R	11/9/2007	87



Street Name	Section ID	Beg Location	End Location	Length (ft)	Width (ft)	Area (sf)	Surface Type	# of Lanes	FC	Last Inspected Date	Current PCI
WINDHAVEN WY	5444	MIRAFLORES	BAINBRIDGE	737	36	26,545	AC/AC	2	R	8/15/2011	87
WINDY RIDGE DR	5377	HILGARD	GODDARD	591	40	23,658	AC	2	R		71
WINDY RIDGE DR	5378	GODDARD	MOUNTAIN GATE	384	40	15,370	AC	2	R		71
WINEMA CI	5502	END	HOLLY SPRINGS	177	31	7,987	AC	2	R	8/15/2011	81
WINFIELD CL	4429	END	MAPLE	178	40	7,116	AC	2	R	3/6/2009	20
WINSLOW DR	2300	BLACKPINE	ATWOOD	282	32	9,033	AC	2	R		68
WINSLOW DR	2304	GILMORE	NEWHALL	496	32	15,864	AC	2	R		68
WINSTON CL	4130	TURNBERRY	END	296	32	9,461	AC	2	R	8/15/2011	41
WINSTON WY	1817	WEMBLEY	TURNBERRY	230	32	7,364	AC	2	R	3/6/2009	75
WINTHROP DR	3375	MONTOYA	DAKIN	231	36	8,316	AC	2	R	8/15/2011	86
WINTHROP DR	3376	DAKIN	MACBETH	463	36	16,670	AC	2	R	8/15/2011	86
WISTERIA WY	3682	SALEM	FOOTHILL	200	36	7,207	AC	2	R		64
WOLFSON CI	6654	WYCLIFFE	END	585	36	23,560	AC	2	R	6/15/2011	87
WOLFSON ST	6655	BAGHDADY	WYCLIFFE	349	36	12,564	AC	2	R	6/15/2011	87
WOODHOLLOW CL	5642	END	MCMACKIN	160	34	7,940	AC	2	R		62
WOODLAWN DR	1180	WESTPARK	GLENHAVEN	751	32	24,018	AC	2	R	11/11/1998	57
WOODVALE DR	2223	WRIGHTWOOD	HERMOSA	708	36	25,480	AC	2	R	10/28/1998	70
WOODWAY CT	4628	END	RIPCHAK	398	36	14,331	AC/AC	2	R	3/6/2009	90
WRANGLER CL	410	END	HIGHGROVE	303	36	10,913	AC	2	R	8/15/2011	86
WREN AV	1356	MONTEREY	QUINCE	1,029	32	32,931	AC/AC	2	R	3/6/2009	89
WREN AV	1845	MAGNOLIA	ORIOLE	425	32	13,603	AC/AC	2	R	11/3/1998	89
WREN AV	1846	ORIOLE	ROBIN	401	32	12,830	AC/AC	2	R	3/9/2009	89
WREN AV	1847	ROBIN	ONTARIO	371	32	11,861	AC/AC	2	R	3/9/2009	89
WRIGHTWOOD RD	2224	HERMOSA	WOODVALE	359	36	12,918	AC	2	R	6/15/2011	64
WRIGHTWOOD RD	2225	PARKRIDGE	HERMOSA	251	36	9,050	AC	2	R	6/15/2011	64
WYATT PL	4625	END	VENTURA	196	36	7,053	AC	2	R		63
WYCLIFFE ST	A6653	WOLFSON	END	345	36	12,420	AC/PCC	2	R	6/15/2011	90
WYCLIFFE ST	B6553	WYCLIFFE	BUCHANAN	685	36	24,660	AC/PCC	2	R	6/15/2011	90
WYNOLA CL	4629	END	CRESTA	628	36	22,613	AC	2	R	10/29/1998	75
WYVAL AV	2772	EIGHTH	TENTH	750	32	23,992	AC/AC	2	R	11/10/1998	83
YALE CL	4131	BIRMINGHAM	END	265	32	8,469	AC	2	R	8/15/2011	41
YARDLEY CL	627	END	COACHMAN	369	32	11,819	AC	2	R	8/15/2011	41
YARDLEY WY	1809	BRIGHTON	HARVARD	261	32	8,337	AC	2	R	3/6/2009	72
YARDLEY WY	1810	COACHMAN	BRIGHTON	268	32	8,562	AC	2	R	3/6/2009	71
YELLOWSTONE CL	2181	CRESTA	SHENANDOAH	532	35	18,617	AC/AC	2	R	3/8/2009	95
YELLOWSTONE CL	4304	SHENANDOAH	END	197	36	7,076	AC/AC	2	R	3/8/2009	95
YELLOWSTONE CL	4634	END	CRESTA	214	34	7,267	AC/AC	2	R	3/8/2009	95
YORBA ST	2689	SIXTH	PLEASANT VIEW	1,163	32	37,202	AC/AC	2	R	3/13/2009	95
YORKSHIRE WY	1832	BERKSHIRE	STRATFORD	265	36	9,540	AC	2	R	8/15/2011	56
YORKSHIRE WY	1834	STRATFORD	DEVONSHIRE	265	36	9,552	AC	2	R	8/15/2011	56
YORKSHIRE WY	629	END	BERKSHIRE	351	36	12,627	AC	2	R	8/15/2011	56
YOSEMITE CL	4305	SHENANDOAH	END	396	36	14,253	AC	2	R	3/8/2009	72
YOSEMITE CL	4626	END	SHENANDOAH	343	36	12,340	AC	2	R	3/8/2009	77
YUCCA DR	3196	AVENIDA DEL VISTA	MANZANITA	318	33	10,482	AC	2	R		72
YUCCA DR	361	MANZANITA	END	231	33	7,622	AC	2	R	3/6/2009	77
ZINNIA ST	2803	VIA SANTIAGO	TULIP	471	32	15,085	AC	2	R		72



Street Name	Section ID	Beg Location	End Location	Length (ft)	Width (ft)	Area (sf)	Surface Type	# of Lanes	FC	Last Inspected Date	Current PCI
ZIRCON ST	1208	EMERALD	GARNET	283	32	9,047	AC	2	R		72
ZIRCON ST	2792	TOPAZ	TURQUOISE	562	32	17,995	AC	2	R		72
ZIRCON ST	2794	GARNET	OPAL	271	32	8,662	AC	2	R		72
ZIRCON ST	2795	OPAL	TURQUOISE	416	32	13,321	AC	2	R		72
ZIRCON ST	4374	END	EMERALD	231	32	7,388	AC	2	R		72
ZURITA CI	6326	VIA MIGUEL	END	349	32	13,668	AC	2	R	8/15/2011	81

## Appendix C

# Maintenance and Rehabilitation (M&R) Decision Tree

## Maintenance and Rehabilitation Decision Tree

This report presents the current maintenance and rehabilitation (M&R) decision tree that exists in the database. The decision tree forms the basis for all of the budgetary computations that are included in this volume. ***Changes to the decision tree may alter the results shown in the budget reports.*** All pavement treatment unit costs relevant to the street types in the database were updated.

The decision tree lists the treatments and costs selected for preventive maintenance and rehabilitation activities. Each line represents a specific combination of functional classification and surface type.

In the preventive maintenance category ( $PCI \geq 75$ ), a time sequence is used to identify the appropriate treatment and cost. Each preventive maintenance treatment description consists of three parts: 1) a CRACK treatment, 2) a SURFACE treatment, and 3) a RESTORATION treatment. These three parts allow the user to specify one of three different preventive maintenance treatments depending on the prior maintenance history of the section.

1. The CRACK treatment part can be used to specify the most frequent type of preventive maintenance activity planned (typically crack seals).
2. The SURFACE treatment part can be used to specify more extensive and less frequent preventive maintenance activities, such as chip seals or slurry seals. For example, a crack seal can be specified on a 3-year cycle with a slurry seal specified after seven years.
3. The RESTORATION part can be used to specify a surface restoration treatment (such as an overlay) to be performed after a specified number of surface treatments. For example, after three successive slurry seals, an overlay can be specified instead of another slurry seal.

Rehabilitation treatments are assigned to sections in Condition Categories II through V. Each line is defined by a specific combination of functional classification, surface type, and condition category.



COLUMN	DESCRIPTION
<b>Functional Class</b>	Functional Classification identifying the branch number.
<b>Surface</b>	Surface Type identifying the branch number. Surface Type (AC = AC Pavement, AC/AC = AC Overlay of AC Pavement, AC/PCC = AC Overlay of PCC Pavement, PCC = PCC Pavement, ST = Surface treatment over gravel base/subgrade).
<b>Condition Category</b>	Condition Category (I through V).
<b>Treatment Type</b>	First Row (Crack Treatment) indicates localized treatment (e.g. crack sealing). Second Row (Surface Treatment) indicates surface treatment (e.g. microsurfacing). Third Row (Restoration Treatment) indicates surface restoration (e.g. overlay).
<b>Treatment</b>	Name of treatments from the "Treatment Descriptions" report.
<b>Cost/SqYd, except Seal Cracks in LF</b>	Average unit cost per square yard for each treatment except for "SEAL CRACKS" which is cost per linear feet.
<b>Yrs. Between Crack Seals</b>	First Row - number of years between successive treatment applications specified in the first row (i.e. CRACK treatment).
<b>Yrs. Between Surface Seals</b>	Second Row - number of years between successive treatment applications specified in the second row (i.e. SURFACE treatment).
<b># of Surface Seals before Overlay</b>	Number of times that the treatment application in the second row (i.e. SURFACE treatment) will be performed prior to performing the treatment application in the third row.

Treatments highlighted in yellow indicated that a specific functional class and surface combination does not exist within the City (i.e. an AC overlay of PCC pavement arterial street, a surface-treated arterial street, etc.). Therefore, treatments for these functional class and surface combination will be "Do Nothing".

*Note that the treatments assigned to each section should not be blindly followed in preparing a street maintenance program. Engineering judgment and project level analysis should be applied to ensure that the treatment is appropriate and cost effective for the section.*



# Decision Tree

Printed: 02/26/2019

Functional Class	Surface	Condition Category	Treatment Type	Treatment	Cost/Sq Yd, except Seal Cracks in LF:	Yrs Between Crack Seals	Yrs Between Surface Seals	# of Surface Seals before Overlay	
Arterial	AC	I - Very Good	Crack Treatment	SEAL CRACKS	\$0.50	5			
			Surface Treatment	TRMSS TYPE II SLURRY	\$2.70		7		
			Restoration Treatment	THIN AC OVERLAY(1.5 INCHES)	\$15.75				3
			II - Good, Non-Load Related		TRMSS TYPE II SLURRY	\$2.70			7
			III - Good, Load Related		THIN AC OVERLAY(1.5 INCHES)	\$15.75			7
			IV - Poor		THICK AC OVERLAY(2.5 INCHES)	\$29.25			7
			V - Very Poor		RECONSTRUCT STRUCTURE (AC)	\$78.75			7
		AC/AC	I - Very Good	Crack Treatment	SEAL CRACKS	\$0.50	5		
	Surface Treatment			TRMSS TYPE II SLURRY	\$2.70		7		
	Restoration Treatment			THIN AC OVERLAY(1.5 INCHES)	\$15.75				3
			II - Good, Non-Load Related		TRMSS TYPE II SLURRY	\$2.70			7
			III - Good, Load Related		THIN AC OVERLAY(1.5 INCHES)	\$15.75			7
			IV - Poor		THICK AC OVERLAY(2.5 INCHES)	\$29.25			7
			V - Very Poor		RECONSTRUCT STRUCTURE (AC)	\$78.75			7
		AC/PCC	I - Very Good	Crack Treatment	SEAL CRACKS	\$0.60	5		
	Surface Treatment			TRMSS TYPE II SLURRY	\$2.70		7		
	Restoration Treatment			THIN AC OVERLAY(1.5 INCHES)	\$15.75				3
			II - Good, Non-Load Related		TRMSS TYPE II SLURRY	\$2.70			7
			III - Good, Load Related		MILL AND THIN OVERLAY	\$40.00			7
			IV - Poor		RECONSTRUCT SURFACE (AC)	\$65.00			9
			V - Very Poor		RECONSTRUCT STRUCTURE (AC)	\$90.00			9
	PCC	I - Very Good	Crack Treatment	DO NOTHING	\$0.00	3			
Surface Treatment			DO NOTHING	\$0.00			99		
Restoration Treatment			DO NOTHING	\$0.00				100	
		II - Good, Non-Load Related		DO NOTHING	\$0.00				
		III - Good, Load Related		DO NOTHING	\$0.00				
		IV - Poor		RECONSTRUCT SURFACE (PCC)	\$50.00				
		V - Very Poor		RECONSTRUCT STRUCTURE (PCC)	\$110.00				


Functional Class and Surface combination not used



# Decision Tree

Printed: 02/26/2019

Functional Class	Surface	Condition Category	Treatment Type	Treatment	Cost/Sq Yd, except Seal Cracks in LF:	Yrs Between Crack Seals	Yrs Between Surface Seals	# of Surface Seals before Overlay	
Arterial	ST	I - Very Good	Crack Treatment	SEAL CRACKS	\$0.50	5			
			Surface Treatment	TRMSS TYPE II SLURRY	\$2.70		7		
			Restoration Treatment	THIN AC OVERLAY(1.5 INCHES)	\$15.75			3	
			II - Good, Non-Load Related		TRMSS TYPE II SLURRY	\$2.70		7	
			III - Good, Load Related		THIN AC OVERLAY(1.5 INCHES)	\$15.75		7	
			IV - Poor		THICK AC OVERLAY(2.5 INCHES)	\$29.25		7	
			V - Very Poor		RECONSTRUCT STRUCTURE (AC)	\$78.75		7	

 Functional Class and Surface combination not used



# Decision Tree

Printed: 02/26/2019

Functional Class	Surface	Condition Category	Treatment Type	Treatment	Cost/Sq Yd, except Seal Cracks in LF:	Yrs Between Crack Seals	Yrs Between Surface Seals	# of Surface Seals before Overlay	
Collector	AC	I - Very Good	Crack Treatment	SEAL CRACKS	\$0.50	5			
			Surface Treatment	TRMSS TYPE II SLURRY	\$2.25		7		
			Restoration Treatment	THIN AC OVERLAY(1.5 INCHES)	\$13.50			3	
			II - Good, Non-Load Related		CHIP SEAL AND SLURRY SEAL	\$5.40		7	
			III - Good, Load Related		THIN AC OVERLAY(1.5 INCHES)	\$13.50		7	
			IV - Poor		THICK AC OVERLAY(2.5 INCHES)	\$27.00		8	
			V - Very Poor		RECONSTRUCT STRUCTURE (AC)	\$49.50		9	
		AC/AC	I - Very Good	Crack Treatment	SEAL CRACKS	\$0.50	5		
	Surface Treatment			TRMSS TYPE II SLURRY	\$2.25		7		
	Restoration Treatment			THIN AC OVERLAY(1.5 INCHES)	\$13.50			3	
			II - Good, Non-Load Related		CHIP SEAL AND SLURRY SEAL	\$5.40		7	
			III - Good, Load Related		THIN AC OVERLAY(1.5 INCHES)	\$13.50		8	
			IV - Poor		THICK AC OVERLAY(2.5 INCHES)	\$27.00		9	
		V - Very Poor		RECONSTRUCT STRUCTURE (AC)	\$49.50		9		
		AC/PCC	I - Very Good	Crack Treatment	SEAL CRACKS	\$0.50	5		
	Surface Treatment			TRMSS TYPE II SLURRY	\$2.25		7		
	Restoration Treatment			MILL AND THIN OVERLAY	\$40.00			4	
			II - Good, Non-Load Related		CHIP SEAL AND SLURRY SEAL	\$5.40		7	
			III - Good, Load Related		MILL AND THIN OVERLAY	\$40.00		8	
			IV - Poor		RECONSTRUCT SURFACE (AC)	\$65.00		8	
		V - Very Poor		RECONSTRUCT STRUCTURE (AC)	\$49.50		9		
	PCC	I - Very Good	Crack Treatment	DO NOTHING	\$0.00	9			
Surface Treatment			DO NOTHING	\$0.00		9			
Restoration Treatment			DO NOTHING	\$0.00			9		
		II - Good, Non-Load Related		DO NOTHING	\$0.00		9		
		III - Good, Load Related		DO NOTHING	\$0.00		9		
		IV - Poor		RECONSTRUCT SURFACE (PCC)	\$42.00		9		
		V - Very Poor		RECONSTRUCT STRUCTURE (PCC)	\$110.00		9		


Functional Class and Surface combination not used



# Decision Tree

Printed: 02/26/2019

Functional Class	Surface	Condition Category	Treatment Type	Treatment	Cost/Sq Yd, except Seal Cracks in LF:	Yrs Between Crack Seals	Yrs Between Surface Seals	# of Surface Seals before Overlay	
Collector	ST	I - Very Good	Crack Treatment	DO NOTHING	\$0.00	9			
			Surface Treatment	DO NOTHING	\$0.00		9		
			Restoration Treatment	DO NOTHING	\$0.00			9	
			II - Good, Non-Load Related		TRMSS TYPE II SLURRY	\$2.25		4	
			III - Good, Load Related		MILL AND THIN OVERLAY	\$40.00		7	
			IV - Poor		MILL AND THICK OVERLAY	\$63.00		8	
			V - Very Poor		RECONSTRUCT STRUCTURE (AC)	\$49.50		9	

 Functional Class and Surface combination not used



# Decision Tree

Printed: 02/26/2019

Functional Class	Surface	Condition Category	Treatment Type	Treatment	Cost/Sq Yd, except Seal Cracks in LF:	Yrs Between Crack Seals	Yrs Between Surface Seals	# of Surface Seals before Overlay	
Residential/Local	AC	I - Very Good	Crack Treatment	SEAL CRACKS	\$0.50	5			
			Surface Treatment	RAP TYPE II SLURRY	\$2.25		7		
			Restoration Treatment	THIN AC OVERLAY(1.5 INCHES)	\$13.50				3
			II - Good, Non-Load Related		TRMSS TYPE II SLURRY	\$2.25		7	
			III - Good, Load Related		CHIP SEAL AND SLURRY SEAL	\$5.40		7	
			IV - Poor		THIN AC OVERLAY(1.5 INCHES)	\$18.00		8	
			V - Very Poor		RECONSTRUCT STRUCTURE (AC)	\$31.50		9	
		AC/AC	I - Very Good	Crack Treatment	SEAL CRACKS	\$0.50	5		
	Surface Treatment			RAP TYPE II SLURRY	\$2.25		7		
	Restoration Treatment			THIN AC OVERLAY(1.5 INCHES)	\$13.50				3
			II - Good, Non-Load Related		TRMSS TYPE II SLURRY	\$2.25		7	
			III - Good, Load Related		CHIP SEAL AND SLURRY SEAL	\$5.40		7	
			IV - Poor		THIN AC OVERLAY(1.5 INCHES)	\$18.00		8	
		V - Very Poor		RECONSTRUCT STRUCTURE (AC)	\$31.50		9		
		AC/PCC	I - Very Good	Crack Treatment	SEAL CRACKS	\$0.50	5		
	Surface Treatment			RAP TYPE II SLURRY	\$2.25		7		
	Restoration Treatment			THIN AC OVERLAY(1.5 INCHES)	\$13.50				3
			II - Good, Non-Load Related		TRMSS TYPE II SLURRY	\$2.25		7	
			III - Good, Load Related		CHIP SEAL AND SLURRY SEAL	\$5.40		7	
			IV - Poor		THIN AC OVERLAY(1.5 INCHES)	\$18.00		8	
		V - Very Poor		RECONSTRUCT STRUCTURE (AC)	\$31.50		9		
	PCC	I - Very Good	Crack Treatment	DO NOTHING	\$0.00	7			
Surface Treatment			DO NOTHING	\$0.00		9			
Restoration Treatment			DO NOTHING	\$0.00				9	
		II - Good, Non-Load Related		DO NOTHING	\$0.00		9		
		III - Good, Load Related		TRMSS TYPE II SLURRY	\$2.25		7		
		IV - Poor		RECONSTRUCT SURFACE (PCC)	\$48.00		8		
		V - Very Poor		RECONSTRUCT STRUCTURE (PCC)	\$110.00		9		

Functional Class and Surface combination not used






# Decision Tree

Printed: 02/26/2019

Functional Class	Surface	Condition Category	Treatment Type	Treatment	Cost/Sq Yd, except Seal Cracks in LF:	Yrs Between Crack Seals	Yrs Between Surface Seals	# of Surface Seals before Overlay	
Residential/Local	ST	I - Very Good	Crack Treatment	SEAL CRACKS	\$0.50	9			
			Surface Treatment	RAP TYPE II SLURRY	\$2.25		9		
			Restoration Treatment	THIN AC OVERLAY(1.5 INCHES)	\$18.00			9	
			II - Good, Non-Load Related		TRMSS TYPE II SLURRY	\$2.25			7
			III - Good, Load Related		CHIP SEAL AND SLURRY SEAL	\$5.40			7
			IV - Poor		THIN AC OVERLAY(1.5 INCHES)	\$18.00			8
			V - Very Poor		RECONSTRUCT STRUCTURE (AC)	\$31.50			9

 Functional Class and Surface combination not used



# Decision Tree

Printed: 02/26/2019

Functional Class	Surface	Condition Category	Treatment Type	Treatment	Cost/Sq Yd, except Seal Cracks in LF:	Yrs Between Crack Seals	Yrs Between Surface Seals	# of Surface Seals before Overlay	
Other	AC	I - Very Good	Crack Treatment	SEAL CRACKS	\$0.50	5			
			Surface Treatment	RAP TYPE II SLURRY	\$2.25		7		
			Restoration Treatment	THIN AC OVERLAY(1.5 INCHES)	\$18.00			4	
			II - Good, Non-Load Related		TRMSS TYPE II SLURRY	\$2.25		7	
			III - Good, Load Related		CHIP SEAL AND SLURRY SEAL	\$5.40		7	
			IV - Poor		THIN AC OVERLAY(1.5 INCHES)	\$18.00		8	
			V - Very Poor		RECONSTRUCT STRUCTURE (AC)	\$31.50		9	
	AC/AC	I - Very Good	Crack Treatment	SEAL CRACKS	\$0.50	7			
			Surface Treatment	SLURRY SEAL	\$0.80		7		
			Restoration Treatment	MILL AND THIN OVERLAY	\$40.00			4	
			II - Good, Non-Load Related		SLURRY SEAL	\$0.80		7	
			III - Good, Load Related		SHALLOW PATCH	\$20.00		7	
			IV - Poor		MILL AND THIN OVERLAY	\$40.00		8	
			V - Very Poor		RECONSTRUCT STRUCTURE (AC)	\$31.50		9	
	AC/PCC	I - Very Good	Crack Treatment	SEAL CRACKS	\$0.50	5			
			Surface Treatment	SLURRY SEAL	\$0.80		8		
			Restoration Treatment	MILL AND THIN OVERLAY	\$40.00			4	
			II - Good, Non-Load Related		SLURRY SEAL	\$0.80		8	
			III - Good, Load Related		SHALLOW PATCH	\$20.00		8	
			IV - Poor		MILL AND THIN OVERLAY	\$40.00		8	
			V - Very Poor		RECONSTRUCT STRUCTURE (AC)	\$31.50		9	
PCC	I - Very Good	Crack Treatment	DO NOTHING	\$0.00	9				
		Surface Treatment	DO NOTHING	\$0.00		9			
		Restoration Treatment	DO NOTHING	\$0.00			9		
		II - Good, Non-Load Related		TRMSS TYPE II SLURRY	\$2.25		9		
		III - Good, Load Related		TRMSS TYPE II SLURRY	\$2.25		9		
		IV - Poor		RECONSTRUCT SURFACE (PCC)	\$58.00		9		
		V - Very Poor		RECONSTRUCT STRUCTURE (PCC)	\$110.00		9		


Functional Class and Surface combination not used



# Decision Tree

Printed: 02/26/2019

Functional Class	Surface	Condition Category	Treatment Type	Treatment	Cost/Sq Yd, except Seal Cracks in LF:	Yrs Between Crack Seals	Yrs Between Surface Seals	# of Surface Seals before Overlay	
Other	ST	I - Very Good	Crack Treatment	DO NOTHING	\$0.00	9			
			Surface Treatment	DO NOTHING	\$0.00		9		
			Restoration Treatment	DO NOTHING	\$0.00			9	
			II - Good, Non-Load Related		SLURRY SEAL	\$0.80		7	
			III - Good, Load Related		TRMSS TYPE II SLURRY	\$2.25		7	
			IV - Poor		MILL AND THIN OVERLAY	\$40.00		8	
			V - Very Poor		RECONSTRUCT STRUCTURE (ST)	\$110.00		9	

 Functional Class and Surface combination not used

## Appendix D

### Budget Needs

- I. Projected PCI/Cost Summary**
- II. Rehabilitation Treatment/Cost Summary**
- III. Preventive Maintenance Treatment/Cost Summary**

## Budget Needs Reports

The purpose of this module is to answer the question: ***If the City had all the money in the world, what sections should be fixed and how much will it cost?*** Based on the Maintenance & Rehabilitation (M&R) decision tree and the PCIs of the sections, the program will then select a maintenance or rehabilitation action and compute the total costs over a period of ten years. The Budget Needs represents the "ideal world" funding levels, while the Budget Scenarios reports in the next section represent the most "cost effective" prioritization possible for the actual funding levels.

A budget needs analysis has been performed. The summary results from the analysis are shown below. An interest rate of 3% and an inflation factor of 3% were used to project the costs for the next ten years. This report shows the total ten-year budget that would be required to meet the City's standards as exemplified in the M&R decision tree.

As indicated in the report, with a budget of \$88.3 million over the next ten years the PCI of the street network will improve from the current level of 73 to 79 by fiscal year (FY) 2028/29. If no treatments are programmed, the weighted average PCI is projected to deteriorate to 52 by FY 2028/29.

Budget Needs reports included in this volume are listed below:

- Projected PCI/Cost Summary
- Preventative Maintenance Treatment/Cost Summary
- Rehabilitation Treatment/Cost Summary

## Needs - Projected PCI /Cost Summary

This report summarizes and projects the City’s network PCI values over a ten-year period, both with and without treatments applied. These costs are based on those in the M&R decision tree. It also projects the costs over a ten-year period.

COLUMN	DESCRIPTION
<b>Year</b>	Year in the analysis period.
<b>PCI Treated</b>	Projected network average PCI with all needed treatments applied.
<b>PCI Untreated</b>	Projected network average PCI without any treatments applied.
<b>PM Cost</b>	Total preventive maintenance treatment cost.
<b>Rehab Cost</b>	Total rehabilitation treatment cost.
<b>Cost</b>	The budget required for each year in the analysis period to meet the City’s standard as shown on the M&R decision tree.
<b>Total Cost</b>	Total budget required over a ten-year period.



# Needs - Projected PCI/Cost Summary

Inflation Rate = 3.00 % Printed: 02/22/2019

Year	PCI Treated	PCI Untreated	PM Cost	Rehab Cost	Cost	
2019	85	72	\$3,160,986	\$39,575,550	\$42,736,536	
2020	82	70	\$130,320	\$2,427,361	\$2,557,681	
2021	82	68	\$1,633,721	\$2,039,172	\$3,672,893	
2022	80	66	\$266,368	\$19,049	\$285,417	
2023	79	64	\$1,842,690	\$966,840	\$2,809,530	
2024	78	62	\$710,102	\$1,013,344	\$1,723,446	
2025	77	60	\$1,235,640	\$1,829,392	\$3,065,032	
2026	81	57	\$8,532,207	\$15,357,411	\$23,889,618	
2027	80	55	\$934,916	\$1,344,026	\$2,278,942	
2028	79	52	\$3,920,588	\$1,369,406	\$5,289,994	
			<b>% PM</b>	<b>PM Total Cost</b>	<b>Rehab Total Cost</b>	<b>Total Cost</b>
			25.33%	\$22,367,538	\$65,941,551	\$88,309,089



## Needs - Rehabilitation Treatment/Cost Summary

This report summarizes each rehabilitation treatment type, quantity of pavement affected, and total costs over the ten-year period. It also summarizes the total quantities and costs over the next ten years.

COLUMN	DESCRIPTION
<b>Treatment</b>	Type of rehabilitation treatments needed.
<b>Year</b>	Year in the analysis period (i.e. 2017, 2018, 2019, etc).
<b>Area Treated</b>	Quantities in square yard.
<b>Cost</b>	Rehabilitation treatment cost.



## Needs - Rehabilitation Treatment/Cost Summary

Inflation Rate = 3.00 % Printed: 02/22/2019

Treatment	Year	Area Treated	Cost
TRMSS TYPE II SLURRY	2019	2,073,585.95 sq.yd.	\$4,835,543
	2020	218,550.91 sq.yd.	\$528,145
	2021	309,161.41 sq.yd.	\$806,552
	2022	6,623.85 sq.yd.	\$19,049
	2023	34,077.73 sq.yd.	\$86,306
	2025	25,999.77 sq.yd.	\$69,859
	2026	2,060,905.47 sq.yd.	\$5,920,551
	2027	206,193.92 sq.yd.	\$614,318
	2028	217,173.2 sq.yd.	\$708,980
Total	5,152,272.21 sq.yd.	\$13,589,303	
CHIP SEAL AND SLURRY SEAL	2019	1,198,545.58 sq.yd.	\$6,472,431
	2020	78,988.34 sq.yd.	\$439,350
	2021	104,775.83 sq.yd.	\$600,266
	2023	17,095.66 sq.yd.	\$103,908
	2024	1,422.22 sq.yd.	\$8,904
	2025	34,584.51 sq.yd.	\$223,004
	2026	1,084,297.53 sq.yd.	\$7,201,434
	2027	77,524.46 sq.yd.	\$530,328
	2028	85,343.06 sq.yd.	\$601,322
Total	2,682,577.19 sq.yd.	\$16,180,947	
RECONSTRUCT STRUCTURE (AC)	2019	72,993.53 sq.yd.	\$2,585,451
Total	72,993.53 sq.yd.	\$2,585,451	
THICK AC OVERLAY(2.5 INCHES)	2019	241,011.21 sq.yd.	\$6,719,278
	2023	6,140.15 sq.yd.	\$186,592
	2024	31,373.02 sq.yd.	\$981,993
	2025	45,793.85 sq.yd.	\$1,519,684
	2026	54,131.56 sq.yd.	\$1,829,401
	2027	2,290 sq.yd.	\$78,325
Total	380,739.79 sq.yd.	\$11,315,273	
THIN AC OVERLAY(1.5 INCHES)	2019	1,210,469.1 sq.yd.	\$18,962,847
	2020	92,629.94 sq.yd.	\$1,459,866
	2021	37,955.94 sq.yd.	\$632,354
	2023	31,868.31 sq.yd.	\$590,034
	2024	1,075.7 sq.yd.	\$22,447
	2025	783.72 sq.yd.	\$16,845
	2026	19,422.06 sq.yd.	\$406,025
	2027	6,670.02 sq.yd.	\$121,055
	2028	2,940.14 sq.yd.	\$59,104
Total	1,403,814.93 sq.yd.	\$22,270,577	
<b>Total Cost</b>			<b>\$65,941,551</b>

# Needs - Preventive Maintenance Treatment/Cost Summary

This report summarizes each preventive maintenance treatment type, quantity of pavement affected, and total costs over the ten-year period. It also summarizes the total quantities and costs over the next ten years.

COLUMN	DESCRIPTION
<b>Treatment</b>	Type of preventive maintenance treatments needed.
<b>Year</b>	Year in the analysis period (i.e. 2017, 2018, 2019, etc).
<b>Area Treated</b>	Quantities in linear feet (Seal Cracks) or square yard (Slurry Seal).
<b>Cost</b>	Maintenance treatment cost.



## Needs - Preventive Maintenance Treatment/Cost Summary

Inflation Rate = 3.00 % Printed: 02/22/2019

Treatment	Year	Area Treated	Cost
RAP TYPE II SLURRY	2019	736,726.25 sq.yd.	\$1,657,712
	2020	5,743.56 sq.yd.	\$13,312
	2021	504,527.05 sq.yd.	\$1,204,488
	2022	63,930.3 sq.yd.	\$157,201
	2023	440,387.86 sq.yd.	\$1,115,355
	2024	12,746.99 sq.yd.	\$33,253
	2025	93,920.94 sq.yd.	\$252,350
	2026	1,106,464.25 sq.yd.	\$3,062,140
	2027	19,564.43 sq.yd.	\$55,769
	2028	500,294.3 sq.yd.	\$1,468,902
	Total	3,484,305.93	\$9,020,482
SEAL CRACKS	2019	10,922.55 ft.	\$5,660
	2020	1,803.86 ft.	\$946
	2021	12,075.91 ft.	\$6,560
	2022	3,698.36 ft.	\$2,035
	2023	5,640.61 ft.	\$3,217
	2024	66,352.69 ft.	\$38,994
	2025	6,045.37 ft.	\$3,646
	2026	17,385.67 ft.	\$10,884
	2027	2,484.23 ft.	\$1,595
	2028	15,037.17 ft.	\$9,946
	Total	141,446.42	\$83,483
THIN AC OVERLAY(1.5 INCHES)	2022	631.9 sq.yd.	\$9,322
	2023	7,607.63 sq.yd.	\$115,594
	2024	6,465.07 sq.yd.	\$101,183
	2025	24,067.99 sq.yd.	\$411,099
	2026	14,730.77 sq.yd.	\$244,584
	2027	25,057.1 sq.yd.	\$428,519
	2028	102,478.9 sq.yd.	\$1,805,133
		Total	181,039.37
TRMSS TYPE II SLURRY	2019	588,686.59 sq.yd.	\$1,497,614
	2020	43,725.44 sq.yd.	\$116,062
	2021	161,464.69 sq.yd.	\$422,673
	2022	39,780.18 sq.yd.	\$97,810
	2023	226,586.61 sq.yd.	\$608,524
	2024	175,430.89 sq.yd.	\$536,672
	2025	189,044.14 sq.yd.	\$568,545
	2026	1,686,001.03 sq.yd.	\$5,214,599
	2027	136,355.37 sq.yd.	\$449,033
	2028	193,805.78 sq.yd.	\$636,607
	Total	3,440,880.7	\$10,148,139
Total Quantity		7,247,672.42	\$22,367,538

# Appendix E

## Scenario 1- 5

### I. Cost Summary

### II. Network Condition Summary



# Scenarios - Cost Summary

Interest: 3.00%

Inflation: 3.00%

Printed: 02/22/2019

Scenario 1: \$4 million - \$6 million per year

Year	PM	Budget	Rehabilitation	Preventative Maintenance	Surplus PM	Deferred	Stop Gap			
2019	\$1,000,000	\$4,000,000	II	\$2,934,871	Non-Project	\$1,000,246	\$40	\$38,735,206	Funded	\$0
			III	\$65,415					Unmet	\$534,662
			IV	\$0	Project	\$0				
			V	\$0						
			Total	\$3,000,286						
			Project	\$0						
2020	\$1,000,000	\$4,000,000	II	\$528,780	Non-Project	\$1,000,839	\$0	\$41,172,512	Funded	\$0
			III	\$2,464,590					Unmet	\$23,024
			IV	\$5,869	Project	\$0				
			V	\$0						
			Total	\$2,999,239						
			Project	\$0						
2021	\$1,000,000	\$4,000,000	II	\$789,382	Non-Project	\$1,000,260	\$0	\$45,435,906	Funded	\$0
			III	\$2,210,574					Unmet	\$21,241
			IV	\$0	Project	\$0				
			V	\$0						
			Total	\$2,999,956						
			Project	\$0						
2022	\$1,000,000	\$4,000,000	II	\$27,651	Non-Project	\$1,000,135	\$0	\$48,974,301	Funded	\$0
			III	\$2,862,161					Unmet	\$16,905
			IV	\$109,993	Project	\$0				
			V	\$0						
			Total	\$2,999,805						
			Project	\$0						
2023	\$1,000,000	\$4,000,000	II	\$74,800	Non-Project	\$1,000,278	\$0	\$54,065,407	Funded	\$0
			III	\$122,153					Unmet	\$5,299
			IV	\$2,802,864	Project	\$0				
			V	\$0						
			Total	\$2,999,817						
			Project	\$0						
2024	\$1,000,000	\$6,000,000	II	\$0	Non-Project	\$1,000,066	\$0	\$55,578,894	Funded	\$0
			III	\$12,208					Unmet	\$705,604
			IV	\$4,986,076	Project	\$0				
			V	\$1,694						
			Total	\$4,999,978						
			Project	\$0						

Year	PM	Budget	Rehabilitation		Preventative Maintenance	Surplus PM	Deferred	Stop Gap		
2025	\$1,000,000	\$6,000,000	II	\$18,065	Non-Project	\$1,000,805	\$0	\$66,978,198	Funded	\$0
			III	\$447,913					Unmet	\$20,633
			IV	\$4,533,447	Project	\$0				
			V	\$0						
			Total	\$4,999,425						
Project	\$0									
2026	\$1,000,000	\$6,000,000	II	\$2,697,315	Non-Project	\$1,000,885	\$0	\$76,796,968	Funded	\$0
			III	\$167,580					Unmet	\$78,116
			IV	\$2,134,572	Project	\$0				
			V	\$0						
			Total	\$4,999,467						
Project	\$0									
2027	\$1,000,000	\$6,000,000	II	\$1,033,339	Non-Project	\$1,000,390	\$0	\$86,278,983	Funded	\$0
			III	\$98,850					Unmet	\$24,549
			IV	\$3,867,653	Project	\$0				
			V	\$0						
			Total	\$4,999,842						
Project	\$0									
2028	\$1,000,000	\$6,000,000	II	\$777,756	Non-Project	\$1,001,022	\$0	\$94,969,824	Funded	\$0
			III	\$0					Unmet	\$14,101
			IV	\$4,221,425	Project	\$0				
			V	\$0						
			Total	\$4,999,181						
Project	\$0									

<b>Summary</b>				
Functional Class	Rehabilitation	Prev. Maint.	Funded Stop Gap	Unmet Stop Gap
Arterial	\$18,267,798	\$4,541,293	\$0	\$215,575
Collector	\$1,095,368	\$2,003,072	\$0	\$442,809
Other	\$0	\$901	\$0	\$3,245
Residential/Local	\$20,633,830	\$3,459,660	\$0	\$782,506
<b>Grand Total:</b>	<b>\$39,996,996</b>	<b>\$10,004,926</b>	<b>\$0</b>	<b>\$1,444,135</b>





# Scenarios - Network Condition Summary

Interest: 3%

Inflation: 3%

Printed: 02/22/2019

Scenario 1: \$4 million - \$6 million per year

Year	Budget	PM	Year	Budget	PM	Year	Budget	PM
2019	\$4,000,000	\$1,000,000	2023	\$4,000,000	\$1,000,000	2027	\$6,000,000	\$1,000,000
2020	\$4,000,000	\$1,000,000	2024	\$6,000,000	\$1,000,000	2028	\$6,000,000	\$1,000,000
2021	\$4,000,000	\$1,000,000	2025	\$6,000,000	\$1,000,000			
2022	\$4,000,000	\$1,000,000	2026	\$6,000,000	\$1,000,000			

## Projected Network Average PCI by year

Year	Never Treated	With Selected Treatment	Treated Centerline Miles	Treated Lane Miles
2019	72	74	95.71	228.82
2020	70	73	33.91	90.96
2021	68	72	61.96	149.31
2022	66	71	30.19	77.70
2023	64	70	31.74	84.16
2024	62	69	39.25	105.79
2025	60	69	45.67	126.33
2026	57	68	78.31	196.68
2027	55	68	50.37	133.50
2028	52	67	45.05	120.01

## Percent Network Area by Functional Class and Condition Category

Condition in base year 2019, prior to applying treatments.

Condition	Arterial	Collector	Res/Loc	Other	Total
I	12.4%	8.1%	25.8%	0.1%	46.3%
II / III	10.6%	8.0%	28.4%	0.0%	47.0%
IV	1.0%	1.6%	3.3%	0.0%	5.9%
V	0.0%	0.2%	0.6%	0.0%	0.8%
Total	24.0%	17.9%	58.0%	0.1%	100.0%

Condition in year 2019 after schedulable treatments applied.

Condition	Arterial	Collector	Res/Loc	Other	Total
I	15.9%	8.1%	36.0%	0.1%	60.0%
II / III	7.1%	8.0%	18.2%	0.0%	33.3%
IV	1.0%	1.6%	3.3%	0.0%	5.9%
V	0.0%	0.2%	0.6%	0.0%	0.8%
Total	24.0%	17.9%	58.0%	0.1%	100.0%

Condition in year 2028 after schedulable treatments applied.

Condition	Arterial	Collector	Res/Loc	Other	Total
I	17.8%	7.0%	32.9%	0.0%	57.7%
II / III	3.8%	1.2%	16.6%	0.0%	21.7%
IV	0.9%	5.0%	5.6%	0.0%	11.4%
V	1.5%	4.7%	2.9%	0.0%	9.2%
Total	24.0%	17.9%	58.0%	0.1%	100.0%



# Scenarios - Cost Summary

Interest: 3.00%

Inflation: 3.00%

Printed: 02/20/2019

Scenario 2: \$6 million per year

Year	PM	Budget	Rehabilitation	Preventative Maintenance	Surplus PM	Deferred	Stop Gap								
2019	\$1,000,000	\$6,000,000	II	\$2,935,488	Non-Project	\$1,000,246	\$0	\$36,735,430	Funded	\$0					
			III	\$2,063,124					Unmet	\$520,978					
			IV	\$0	Project	\$0									
			V	\$1,462											
			Total	\$5,000,074											
			Project	\$0											
2020	\$1,000,000	\$6,000,000	II	\$551,879	Non-Project	\$1,000,839						\$0	\$37,112,834	Funded	\$0
			III	\$4,447,287										Unmet	\$21,459
			IV	\$0	Project	\$0									
			V	\$0											
			Total	\$4,999,166											
			Project	\$0											
2021	\$1,000,000	\$6,000,000	II	\$815,415	Non-Project	\$1,000,260						\$0	\$39,254,515	Funded	\$0
			III	\$2,642,045										Unmet	\$15,340
			IV	\$1,542,450	Project	\$0									
			V	\$0											
			Total	\$4,999,910											
			Project	\$0											
2022	\$1,000,000	\$6,000,000	II	\$2,472	Non-Project	\$1,000,352						\$0	\$40,607,287	Funded	\$0
			III	\$128,345										Unmet	\$8,924
			IV	\$4,868,972	Project	\$0									
			V	\$0											
			Total	\$4,999,789											
			Project	\$0											
2023	\$1,000,000	\$6,000,000	II	\$74,800	Non-Project	\$1,000,453						\$0	\$43,447,500	Funded	\$0
			III	\$15,610										Unmet	\$5,178
			IV	\$4,909,141	Project	\$0									
			V	\$0											
			Total	\$4,999,551											
			Project	\$0											
2024	\$1,000,000	\$6,000,000	II	\$0	Non-Project	\$1,001,886						\$0	\$44,643,859	Funded	\$0
			III	\$12,208										Unmet	\$616,323
			IV	\$4,986,013	Project	\$0									
			V	\$0											
			Total	\$4,998,221											
			Project	\$0											

Year	PM	Budget	Rehabilitation		Preventative Maintenance	Surplus PM	Deferred	Stop Gap		
2025	\$1,000,000	\$6,000,000	II	\$18,065	Non-Project	\$1,000,636	\$0	\$55,113,837	Funded	\$0
			III	\$440,184					Unmet	\$20,633
			IV	\$4,541,086	Project	\$0				
			V	\$0						
			Total	\$4,999,335						
Project	\$0									
2026	\$1,000,000	\$6,000,000	II	\$2,698,073	Non-Project	\$999,811	\$371	\$63,938,328	Funded	\$0
			III	\$173,158					Unmet	\$77,187
			IV	\$2,128,951	Project	\$0				
			V	\$0						
			Total	\$5,000,182						
Project	\$0									
2027	\$1,000,000	\$6,000,000	II	\$1,115,737	Non-Project	\$1,001,790	\$0	\$70,817,637	Funded	\$0
			III	\$340,399					Unmet	\$16,773
			IV	\$3,542,346	Project	\$0				
			V	\$0						
			Total	\$4,998,482						
Project	\$0									
2028	\$1,000,000	\$6,000,000	II	\$1,004,348	Non-Project	\$1,000,732	\$0	\$78,662,212	Funded	\$0
			III	\$1,027,158					Unmet	\$17,933
			IV	\$2,967,840	Project	\$0				
			V	\$0						
			Total	\$4,999,346						
Project	\$0									

Summary				
Functional Class	Rehabilitation	Prev. Maint.	Funded Stop Gap	Unmet Stop Gap
Arterial	\$22,470,372	\$4,732,588	\$0	\$152,686
Collector	\$2,022,725	\$1,827,161	\$0	\$439,495
Other	\$0	\$901	\$0	\$3,245
Residential/Local	\$25,500,959	\$3,446,355	\$0	\$725,301
<b>Grand Total:</b>	<b>\$49,994,056</b>	<b>\$10,007,005</b>	<b>\$0</b>	<b>\$1,320,727</b>



# Scenarios - Network Condition Summary

Interest: 3%

Inflation: 3%

Printed: 02/20/2019

Scenario 2: \$6 million per year

Year	Budget	PM	Year	Budget	PM	Year	Budget	PM
2019	\$6,000,000	\$1,000,000	2023	\$6,000,000	\$1,000,000	2027	\$6,000,000	\$1,000,000
2020	\$6,000,000	\$1,000,000	2024	\$6,000,000	\$1,000,000	2028	\$6,000,000	\$1,000,000
2021	\$6,000,000	\$1,000,000	2025	\$6,000,000	\$1,000,000			
2022	\$6,000,000	\$1,000,000	2026	\$6,000,000	\$1,000,000			

## Projected Network Average PCI by year

Year	Never Treated	With Selected Treatment	Treated Centerline Miles	Treated Lane Miles
2019	72	74	99.14	243.70
2020	70	74	38.50	103.56
2021	68	73	67.54	161.17
2022	66	73	33.19	81.68
2023	64	72	35.43	92.87
2024	62	72	42.21	120.08
2025	60	71	49.73	137.37
2026	57	71	81.15	207.18
2027	55	70	57.51	139.26
2028	52	70	49.13	139.75

## Percent Network Area by Functional Class and Condition Category

Condition in base year 2019, prior to applying treatments.

Condition	Arterial	Collector	Res/Loc	Other	Total
I	12.4%	8.1%	25.8%	0.1%	46.3%
II / III	10.6%	8.0%	28.4%	0.0%	47.0%
IV	1.0%	1.6%	3.3%	0.0%	5.9%
V	0.0%	0.2%	0.6%	0.0%	0.8%
Total	24.0%	17.9%	58.0%	0.1%	100.0%

Condition in year 2019 after schedulable treatments applied.

Condition	Arterial	Collector	Res/Loc	Other	Total
I	17.3%	8.1%	36.0%	0.1%	61.4%
II / III	5.7%	8.0%	18.1%	0.0%	31.9%
IV	1.0%	1.6%	3.3%	0.0%	5.9%
V	0.0%	0.2%	0.6%	0.0%	0.8%
Total	24.0%	17.9%	58.0%	0.1%	100.0%

Condition in year 2028 after schedulable treatments applied.

Condition	Arterial	Collector	Res/Loc	Other	Total
I	19.3%	7.2%	35.7%	0.0%	62.2%
II / III	3.8%	1.6%	16.6%	0.0%	22.0%
IV	0.0%	4.4%	3.5%	0.0%	7.9%
V	0.9%	4.7%	2.3%	0.0%	8.0%
Total	24.0%	17.9%	58.0%	0.1%	100.0%



# Scenarios - Cost Summary

Interest: 3.00%

Inflation: 3.00%

Printed: 02/22/2019

Scenario 3: \$7.5 million per year

Year	PM	Budget	Rehabilitation	Preventative Maintenance	Surplus PM	Deferred	Stop Gap					
2019	\$1,000,000	\$7,500,000	II	\$2,958,531	Non-Project	\$1,000,246	\$0	\$35,235,519	Funded	\$0		
			III	\$3,540,001					Unmet	\$507,965		
			IV	\$0	Project	\$0	\$0	\$0	\$0	\$0	\$0	
			V	\$1,462								
			Total	\$6,499,994								
			Project	\$0								
2020	\$1,000,000	\$7,500,000	II	\$528,145	Non-Project	\$1,000,839	\$0	\$34,068,190	Funded	\$0		
			III	\$5,135,021					Unmet	\$10,526		
			IV	\$835,757	Project	\$0	\$0	\$0	\$0	\$0	\$0	
			V	\$0								
			Total	\$6,498,923								
			Project	\$0								
2021	\$1,000,000	\$7,500,000	II	\$815,415	Non-Project	\$1,000,260	\$0	\$34,618,616	Funded	\$0		
			III	\$708,857					Unmet	\$15,340		
			IV	\$4,975,574	Project	\$0	\$0	\$0	\$0	\$0	\$0	
			V	\$0								
			Total	\$6,499,846								
			Project	\$0								
2022	\$1,000,000	\$7,500,000	II	\$2,472	Non-Project	\$1,002,226	\$0	\$34,332,322	Funded	\$0		
			III	\$128,345					Unmet	\$2,318		
			IV	\$6,367,095	Project	\$0	\$0	\$0	\$0	\$0	\$0	
			V	\$0								
			Total	\$6,497,912								
			Project	\$0								
2023	\$1,000,000	\$7,500,000	II	\$420,160	Non-Project	\$1,000,982	\$0	\$35,484,310	Funded	\$0		
			III	\$722,842					Unmet	\$1,921		
			IV	\$5,356,016	Project	\$0	\$0	\$0	\$0	\$0	\$0	
			V	\$0								
			Total	\$6,499,018								
			Project	\$0								
2024	\$1,000,000	\$7,500,000	II	\$0	Non-Project	\$1,001,340	\$0	\$34,837,773	Funded	\$0		
			III	\$12,068					Unmet	\$542,307		
			IV	\$6,486,578	Project	\$0	\$0	\$0	\$0	\$0	\$0	
			V	\$0								
			Total	\$6,498,646								
			Project	\$0								

Year	PM	Budget	Rehabilitation		Preventative Maintenance	Surplus PM	Deferred	Stop Gap		
2025	\$1,000,000	\$7,500,000	II	\$18,065	Non-Project	\$1,000,999	\$0	\$42,927,383	Funded	\$0
			III	\$27,313					Unmet	\$19,650
			IV	\$6,453,787	Project	\$0				
			V	\$0						
			Total	\$6,499,165						
Project	\$0									
2026	\$1,000,000	\$7,500,000	II	\$2,726,412	Non-Project	\$1,002,417	\$0	\$48,819,489	Funded	\$0
			III	\$167,580					Unmet	\$64,592
			IV	\$3,603,999	Project	\$0				
			V	\$0						
			Total	\$6,497,991						
Project	\$0									
2027	\$1,000,000	\$7,500,000	II	\$1,398,448	Non-Project	\$1,000,365	\$0	\$52,366,829	Funded	\$0
			III	\$580,173					Unmet	\$2,592
			IV	\$4,521,221	Project	\$0				
			V	\$0						
			Total	\$6,499,842						
Project	\$0									
2028	\$1,000,000	\$7,500,000	II	\$1,415,840	Non-Project	\$1,006,091	\$0	\$56,076,396	Funded	\$0
			III	\$1,658,320					Unmet	\$1,237
			IV	\$3,419,809	Project	\$0				
			V	\$0						
			Total	\$6,493,969						
Project	\$0									

Summary				
Functional Class	Rehabilitation	Prev. Maint.	Funded Stop Gap	Unmet Stop Gap
Arterial	\$23,077,034	\$4,799,021	\$0	\$107,760
Collector	\$8,027,698	\$1,765,245	\$0	\$382,528
Other	\$62,090	\$901	\$0	\$3,031
Residential/Local	\$33,818,484	\$3,450,598	\$0	\$675,129
<b>Grand Total:</b>	<b>\$64,985,306</b>	<b>\$10,015,765</b>	<b>\$0</b>	<b>\$1,168,448</b>



# Scenarios - Network Condition Summary

Interest: 3%

Inflation: 3%

Printed: 02/22/2019

Scenario 3: \$7.5 million per year

Year	Budget	PM	Year	Budget	PM	Year	Budget	PM
2019	\$7,500,000	\$1,000,000	2023	\$7,500,000	\$1,000,000	2027	\$7,500,000	\$1,000,000
2020	\$7,500,000	\$1,000,000	2024	\$7,500,000	\$1,000,000	2028	\$7,500,000	\$1,000,000
2021	\$7,500,000	\$1,000,000	2025	\$7,500,000	\$1,000,000			
2022	\$7,500,000	\$1,000,000	2026	\$7,500,000	\$1,000,000			

## Projected Network Average PCI by year

Year	Never Treated	With Selected Treatment	Treated Centerline Miles	Treated Lane Miles
2019	72	75	102.05	255.44
2020	70	74	42.16	110.26
2021	68	75	70.08	164.74
2022	66	74	35.34	88.47
2023	64	74	40.59	104.42
2024	62	73	46.49	134.24
2025	60	73	58.46	150.60
2026	57	73	87.16	219.45
2027	55	73	64.03	156.17
2028	52	73	58.61	159.76

## Percent Network Area by Functional Class and Condition Category

Condition in base year 2019, prior to applying treatments.

Condition	Arterial	Collector	Res/Loc	Other	Total
I	12.4%	8.1%	25.8%	0.1%	46.3%
II / III	10.6%	8.0%	28.4%	0.0%	47.0%
IV	1.0%	1.6%	3.3%	0.0%	5.9%
V	0.0%	0.2%	0.6%	0.0%	0.8%
Total	24.0%	17.9%	58.0%	0.1%	100.0%

Condition in year 2019 after schedulable treatments applied.

Condition	Arterial	Collector	Res/Loc	Other	Total
I	18.1%	8.4%	36.0%	0.1%	62.5%
II / III	4.9%	7.7%	18.2%	0.0%	30.8%
IV	1.0%	1.6%	3.3%	0.0%	5.9%
V	0.0%	0.2%	0.6%	0.0%	0.8%
Total	24.0%	17.9%	58.0%	0.1%	100.0%

Condition in year 2028 after schedulable treatments applied.

Condition	Arterial	Collector	Res/Loc	Other	Total
I	19.6%	9.8%	40.7%	0.1%	70.1%
II / III	3.8%	0.8%	15.4%	0.0%	20.0%
IV	0.0%	3.9%	0.0%	0.0%	3.9%
V	0.7%	3.4%	1.9%	0.0%	5.9%
Total	24.0%	17.9%	58.0%	0.1%	100.0%





# Scenarios - Cost Summary

Interest: 3.00%

Inflation: 3.00%

Printed: 02/22/2019

Scenario 4: \$8 million per year

Year	PM	Budget	Rehabilitation	Preventative Maintenance	Surplus PM	Deferred	Stop Gap			
2019	\$1,000,000	\$8,000,000	II	\$2,958,531	Non-Project	\$1,000,927	\$0	\$34,735,240	Funded	\$0
			III	\$4,041,066					Unmet	\$503,396
			IV	\$0	Project	\$0				
			V	\$0						
			Total	\$6,999,597						
			Project	\$0						
2020	\$1,000,000	\$8,000,000	II	\$528,145	Non-Project	\$999,641	\$435	\$33,052,947	Funded	\$0
			III	\$4,637,794					Unmet	\$10,526
			IV	\$1,834,137	Project	\$0				
			V	\$0						
			Total	\$7,000,076						
			Project	\$0						
2021	\$1,000,000	\$8,000,000	II	\$828,112	Non-Project	\$1,000,260	\$0	\$33,072,936	Funded	\$0
			III	\$743,698					Unmet	\$15,034
			IV	\$5,428,018	Project	\$0				
			V	\$0						
			Total	\$6,999,828						
			Project	\$0						
2022	\$1,000,000	\$8,000,000	II	\$78,258	Non-Project	\$1,000,192	\$0	\$32,240,274	Funded	\$0
			III	\$323,842					Unmet	\$2,318
			IV	\$6,597,856	Project	\$0				
			V	\$0						
			Total	\$6,999,956						
			Project	\$0						
2023	\$1,000,000	\$8,000,000	II	\$340,202	Non-Project	\$1,000,453	\$0	\$32,829,364	Funded	\$0
			III	\$841,211					Unmet	\$1,768
			IV	\$5,816,628	Project	\$0				
			V	\$1,645						
			Total	\$6,999,686						
			Project	\$0						
2024	\$1,000,000	\$8,000,000	II	\$0	Non-Project	\$1,000,303	\$0	\$31,603,425	Funded	\$0
			III	\$18,053					Unmet	\$517,096
			IV	\$6,981,799	Project	\$0				
			V	\$0						
			Total	\$6,999,852						
			Project	\$0						

Year	PM	Budget	Rehabilitation		Preventative Maintenance	Surplus PM	Deferred	Stop Gap		
2025	\$1,000,000	\$8,000,000	II	\$18,065	Non-Project	\$1,000,194	\$0	\$37,636,482	Funded	\$0
			III	\$35,625					Unmet	\$15,378
			IV	\$6,946,381	Project	\$0				
			V	\$0						
			Total	\$7,000,071						
Project	\$0									
2026	\$1,000,000	\$8,000,000	II	\$2,731,586	Non-Project	\$1,007,338	\$0	\$42,991,889	Funded	\$0
			III	\$167,580					Unmet	\$63,747
			IV	\$4,093,755	Project	\$0				
			V	\$0						
			Total	\$6,992,921						
Project	\$0									
2027	\$1,000,000	\$8,000,000	II	\$1,399,363	Non-Project	\$1,006,685	\$0	\$45,427,454	Funded	\$0
			III	\$686,995					Unmet	\$0
			IV	\$4,907,233	Project	\$0				
			V	\$0						
			Total	\$6,993,591						
Project	\$0									
2028	\$1,000,000	\$8,000,000	II	\$1,431,456	Non-Project	\$1,012,955	\$0	\$48,147,947	Funded	\$0
			III	\$1,601,400					Unmet	\$792
			IV	\$3,954,409	Project	\$0				
			V	\$0						
			Total	\$6,987,265						
Project	\$0									

Summary				
Functional Class	Rehabilitation	Prev. Maint.	Funded Stop Gap	Unmet Stop Gap
Arterial	\$23,759,903	\$4,942,209	\$0	\$100,792
Collector	\$11,944,023	\$1,640,649	\$0	\$363,787
Other	\$61,709	\$901	\$0	\$2,725
Residential/Local	\$34,207,208	\$3,445,189	\$0	\$662,751
<b>Grand Total:</b>	<b>\$69,972,843</b>	<b>\$10,028,948</b>	<b>\$0</b>	<b>\$1,130,055</b>



# Scenarios - Network Condition Summary

Interest: 3%

Inflation: 3%

Printed: 02/22/2019

Scenario 4: \$8 million per year

Year	Budget	PM	Year	Budget	PM	Year	Budget	PM
2019	\$8,000,000	\$1,000,000	2023	\$8,000,000	\$1,000,000	2027	\$8,000,000	\$1,000,000
2020	\$8,000,000	\$1,000,000	2024	\$8,000,000	\$1,000,000	2028	\$8,000,000	\$1,000,000
2021	\$8,000,000	\$1,000,000	2025	\$8,000,000	\$1,000,000			
2022	\$8,000,000	\$1,000,000	2026	\$8,000,000	\$1,000,000			

## Projected Network Average PCI by year

Year	Never Treated	With Selected Treatment	Treated Centerline Miles	Treated Lane Miles
2019	72	75	103.40	259.24
2020	70	75	42.29	110.24
2021	68	75	70.78	167.68
2022	66	75	37.75	93.26
2023	64	74	41.94	106.41
2024	62	74	48.49	139.98
2025	60	74	59.70	152.80
2026	57	74	88.18	223.60
2027	55	74	65.47	158.49
2028	52	74	58.66	160.67

## Percent Network Area by Functional Class and Condition Category

Condition in base year 2019, prior to applying treatments.

Condition	Arterial	Collector	Res/Loc	Other	Total
I	12.4%	8.1%	25.8%	0.1%	46.3%
II / III	10.6%	8.0%	28.4%	0.0%	47.0%
IV	1.0%	1.6%	3.3%	0.0%	5.9%
V	0.0%	0.2%	0.6%	0.0%	0.8%
Total	24.0%	17.9%	58.0%	0.1%	100.0%

Condition in year 2019 after schedulable treatments applied.

Condition	Arterial	Collector	Res/Loc	Other	Total
I	18.2%	8.7%	36.0%	0.1%	62.9%
II / III	4.7%	7.4%	18.2%	0.0%	30.4%
IV	1.0%	1.6%	3.3%	0.0%	5.9%
V	0.0%	0.2%	0.6%	0.0%	0.8%
Total	24.0%	17.9%	58.0%	0.1%	100.0%

Condition in year 2028 after schedulable treatments applied.

Condition	Arterial	Collector	Res/Loc	Other	Total
I	19.8%	11.2%	40.8%	0.1%	71.9%
II / III	3.8%	0.8%	15.3%	0.0%	19.9%
IV	0.0%	2.8%	0.0%	0.0%	2.8%
V	0.4%	3.1%	1.9%	0.0%	5.4%
Total	24.0%	17.9%	58.0%	0.1%	100.0%



# Scenarios - Cost Summary

Interest: 3.00%

Inflation: 3.00%

Printed: 02/22/2019

Scenario 5: \$9 million to \$12.5 million per year

Year	PM	Budget	Rehabilitation	Preventative Maintenance	Surplus PM	Deferred	Stop Gap			
2019	\$1,000,000	\$12,500,000	II	\$2,989,127	Non-Project	\$1,000,927	\$0	\$30,235,288	Funded	\$0
			III	\$7,118,191					Unmet	\$461,225
			IV	\$1,392,274	Project	\$0	\$0	\$0	\$0	\$0
			V	\$0						
			Total	\$11,499,592						
			Project	\$0						
2020	\$1,000,000	\$12,500,000	II	\$1,167,541	Non-Project	\$1,000,735	\$0	\$23,917,717	Funded	\$0
			III	\$3,412,634					Unmet	\$736
			IV	\$6,919,205	Project	\$0	\$0	\$0	\$0	\$0
			V	\$0						
			Total	\$11,499,380						
			Project	\$0						
2021	\$1,000,000	\$12,500,000	II	\$1,559,379	Non-Project	\$1,013,400	\$0	\$19,163,700	Funded	\$0
			III	\$2,110,351					Unmet	\$827
			IV	\$7,585,208	Project	\$0	\$0	\$0	\$0	\$0
			V	\$231,769						
			Total	\$11,486,707						
			Project	\$0						
2022	\$1,000,000	\$12,500,000	II	\$2,472	Non-Project	\$1,028,477	\$0	\$13,414,011	Funded	\$0
			III	\$0					Unmet	\$2,318
			IV	\$7,481,544	Project	\$0	\$0	\$0	\$0	\$0
			V	\$3,987,419						
			Total	\$11,471,435						
			Project	\$0						
2023	\$1,000,000	\$12,500,000	II	\$74,800	Non-Project	\$1,906,941	\$0	\$9,005,928	Funded	\$0
			III	\$447,255					Unmet	\$1,768
			IV	\$5,188,093	Project	\$0	\$0	\$0	\$0	\$0
			V	\$4,883,100						
			Total	\$10,593,248						
			Project	\$0						
2024	\$1,000,000	\$9,000,000	II	\$0	Non-Project	\$1,883,130	\$0	\$5,282,859	Funded	\$0
			III	\$0					Unmet	\$136,619
			IV	\$5,312,310	Project	\$0	\$0	\$0	\$0	\$0
			V	\$1,664,685						
			Total	\$6,976,995						
			Project	\$0						

Year	PM	Budget	Rehabilitation		Preventative Maintenance	Surplus PM	Deferred	Stop Gap		
2025	\$1,000,000	\$9,000,000	II	\$18,065	Non-Project	\$995,715	\$4,285	\$7,014,386	Funded	\$0
			III	\$29,324					Unmet	\$7,655
			IV	\$7,949,923	Project	\$0				
			V	\$0						
			Total	\$7,997,312						
Project	\$0									
2026	\$1,000,000	\$9,000,000	II	\$2,811,430	Non-Project	\$1,002,750	\$0	\$8,167,552	Funded	\$0
			III	\$269,716					Unmet	\$58,477
			IV	\$4,916,218	Project	\$0				
			V	\$0						
			Total	\$7,997,364						
Project	\$0									
2027	\$1,000,000	\$9,000,000	II	\$1,102,761	Non-Project	\$1,014,327	\$0	\$8,704,585	Funded	\$0
			III	\$2,459,280					Unmet	\$14,814
			IV	\$4,214,875	Project	\$0				
			V	\$209,057						
			Total	\$7,985,973						
Project	\$0									
2028	\$1,000,000	\$9,000,000	II	\$1,754,555	Non-Project	\$1,003,382	\$0	\$10,224,474	Funded	\$0
			III	\$2,571,471					Unmet	\$19,128
			IV	\$2,943,572	Project	\$0				
			V	\$727,351						
			Total	\$7,996,949						
Project	\$0									

Summary				
Functional Class	Rehabilitation	Prev. Maint.	Funded Stop Gap	Unmet Stop Gap
Arterial	\$24,819,768	\$5,147,600	\$0	\$66,360
Collector	\$26,578,814	\$1,622,286	\$0	\$163,661
Other	\$86,032	\$13,684	\$0	\$1,520
Residential/Local	\$44,020,341	\$5,066,214	\$0	\$472,024
<b>Grand Total:</b>	<b>\$95,504,955</b>	<b>\$11,849,784</b>	<b>\$0</b>	<b>\$703,565</b>



# Scenarios - Network Condition Summary

Interest: 3%

Inflation: 3%

Printed: 02/22/2019

Scenario 5: \$9 million to \$12.5 million per year

Year	Budget	PM	Year	Budget	PM	Year	Budget	PM
2019	\$12,500,000	\$1,000,000	2023	\$12,500,000	\$1,000,000	2027	\$9,000,000	\$1,000,000
2020	\$12,500,000	\$1,000,000	2024	\$9,000,000	\$1,000,000	2028	\$9,000,000	\$1,000,000
2021	\$12,500,000	\$1,000,000	2025	\$9,000,000	\$1,000,000			
2022	\$12,500,000	\$1,000,000	2026	\$9,000,000	\$1,000,000			

## Projected Network Average PCI by year

Year	Never Treated	With Selected Treatment	Treated Centerline Miles	Treated Lane Miles
2019	72	76	113.75	287.95
2020	70	77	66.11	158.00
2021	68	77	88.42	206.65
2022	66	78	42.44	100.95
2023	64	79	57.20	137.62
2024	62	79	72.63	194.20
2025	60	79	61.53	156.63
2026	57	80	91.19	232.85
2027	55	80	79.62	186.54
2028	52	80	83.23	210.26

## Percent Network Area by Functional Class and Condition Category

Condition in base year 2019, prior to applying treatments.

Condition	Arterial	Collector	Res/Loc	Other	Total
I	12.4%	8.1%	25.8%	0.1%	46.3%
II / III	10.6%	8.0%	28.4%	0.0%	47.0%
IV	1.0%	1.6%	3.3%	0.0%	5.9%
V	0.0%	0.2%	0.6%	0.0%	0.8%
Total	24.0%	17.9%	58.0%	0.1%	100.0%

Condition in year 2019 after schedulable treatments applied.

Condition	Arterial	Collector	Res/Loc	Other	Total
I	19.9%	9.4%	36.8%	0.1%	66.1%
II / III	3.2%	6.7%	18.0%	0.0%	27.9%
IV	0.9%	1.6%	2.6%	0.0%	5.1%
V	0.0%	0.2%	0.6%	0.0%	0.8%
Total	24.0%	17.9%	58.0%	0.1%	100.0%

Condition in year 2028 after schedulable treatments applied.

Condition	Arterial	Collector	Res/Loc	Other	Total
I	20.3%	15.6%	47.7%	0.1%	83.7%
II / III	3.7%	2.1%	10.0%	0.0%	15.8%
V	0.0%	0.1%	0.3%	0.0%	0.4%
Total	24.0%	17.9%	58.0%	0.1%	100.0%

## Appendix F

### Scenario 5: \$9 Million to \$12.5 Million Annually



## Sections Selected for Treatment

Based on the recommended annual budget of \$9 million to \$12.5 million (Scenario 5), the “Sections Selected for Treatment” list provides the City with potential candidates for treatment based on each section’s functional classification, PCI, treatment history, and available funding.

This list should not be blindly followed when preparing a street maintenance program. Engineering judgment and project level analysis should be applied to ensure that the treatment is appropriate and cost effective.



# Scenarios - Sections Selected for Treatment

Interest: 3.00%

Inflation: 3.00%

Printed: 03/11/2019

Scenario: 5. \$9 Million to \$12.5 Million Per Year

Year	Budget	PM	Year	Budget	PM	Year	Budget	PM
2019	\$12,500,000	\$1,000,000	2023	\$12,500,000	\$1,000,000	2027	\$9,000,000	\$1,000,000
2020	\$12,500,000	\$1,000,000	2024	\$9,000,000	\$1,000,000	2028	\$9,000,000	\$1,000,000
2021	\$12,500,000	\$1,000,000	2025	\$9,000,000	\$1,000,000			
2022	\$12,500,000	\$1,000,000	2026	\$9,000,000	\$1,000,000			

## Year: 2019

Street Name	Begin Location	End Location	Street ID	Section ID	Length	Width	Area	FC	Surf Type	Area ID	Current PCI	Treatment		Cost	Rating	Treatment
												PCI Before	PCI After			
ACACIA ST	EUCLYPTUS	COTTONWOOD	ACACIA ST	1481	296	32	9,473	R	AC	zne4	69	70	79	\$2,369	47,170	TRMSS TYPE II SLURRY
ACACIA ST	COTTONWOOD	ELM	ACACIA ST	1482	294	32	9,412	R	AC	zne4	71	72	80	\$2,354	47,398	TRMSS TYPE II SLURRY
ADIRONDACK DR	MONTICELLO	CHILTERN	ADIRONDACK	3544	316	36	11,373	R	AC	zne5	66	66	75	\$2,844	46,049	TRMSS TYPE II SLURRY
ADIRONDACK DR	GRAND TETON	MONTICELLO	ADIRONDACK	3545	297	36	10,693	R	AC	zne5	66	66	75	\$2,674	46,049	TRMSS TYPE II SLURRY
ADWICK ST	FOOTHILL	BIGHORN	ADWICK ST	3534	352	36	12,668	R	AC	zne5	69	69	78	\$3,167	46,807	TRMSS TYPE II SLURRY
ALASTAIR CL	END	HEARST	ALASTAIR C	690	200	36	7,200	R	AC	zne5	66	66	75	\$1,801	46,044	TRMSS TYPE II SLURRY
ALBRIDGE DR	SELKIRK	APPLEBY	ALBRIDGE D	3553	355	36	12,788	R	AC	zne5	66	66	75	\$3,198	46,049	TRMSS TYPE II SLURRY
ALBRIDGE DR	APPLEBY	BARROW	ALBRIDGE D	3554	359	36	12,917	R	AC	zne5	66	66	75	\$3,230	46,049	TRMSS TYPE II SLURRY
ALL AMERICAN WY	MAGNOLIA	END	ALL AMERIC	4328	2,660	30	79,805	C	AC		81	82	89	\$19,952	53,014	TRMSS TYPE II SLURRY
ALLEGHENY ST	APPLEBY	BARROW	ALLEGHENY	3556	376	36	13,527	R	AC	zne5	66	66	75	\$3,382	46,049	TRMSS TYPE II SLURRY
ALMOND DR	RIDGELINE	SAGEWOOD	ALMOND DR	3012	206	36	7,422	R	AC	zne3	73	73	82	\$1,856	47,380	TRMSS TYPE II SLURRY
ALPS RD	CHASE	ANDES	ALPS RD	3510	201	36	7,229	R	AC	zne5	66	65	75	\$1,808	45,928	TRMSS TYPE II SLURRY
ALPS RD	ANDES	HIMALAYA	ALPS RD	3516	515	36	18,556	R	AC	zne5	66	65	75	\$4,639	45,928	TRMSS TYPE II SLURRY
ALPS RD	HIMALAYA	SIERRA MADRE	ALPS RD	3519	310	36	11,150	R	AC	zne5	66	65	75	\$2,788	45,928	TRMSS TYPE II SLURRY
AMBER DR	CATTAIL	JOSHUA TREE	AMBER DR	3016	549	37	20,309	R	AC	zne3	67	68	77	\$5,078	46,637	TRMSS TYPE II SLURRY
AMBER GLEN ST	GROVEDALE	ORANGECREST	AMBER GLEN	3669	363	36	13,055	R	AC	zne5	70	69	78	\$3,264	46,895	TRMSS TYPE II SLURRY
AMBROSE CL	RAPHAEL	END	AMBROSE CL	515	541	36	19,466	R	AC	zne5	66	66	75	\$4,867	46,044	TRMSS TYPE II SLURRY
AMHERST ST	NOAH	PANORAMIC	AMHERST ST	2503	274	36	9,855	R	AC	zne2	69	69	78	\$2,464	46,830	TRMSS TYPE II SLURRY
AMY DR	BRONWYN	CULLUMBER	AMY DR	3033	761	36	27,385	R	AC	zne3	74	74	83	\$6,847	47,259	TRMSS TYPE II SLURRY
AMY DR	CULLUMBER	JONAH	AMY DR	3047	406	36	14,608	R	AC	zne3	73	73	82	\$3,653	47,380	TRMSS TYPE II SLURRY
ANDES WY	ALPS	EVEREST	ANDES WY	3513	308	36	11,081	R	AC	zne5	66	65	75	\$2,771	45,928	TRMSS TYPE II SLURRY
ANDES WY	EVEREST	MOUNT PLEASANT	ANDES WY	3514	288	36	10,358	R	AC	zne5	66	65	75	\$2,590	45,928	TRMSS TYPE II SLURRY
ANDREW	GLICKMAN	BELRIDGE	ANDREW	5646	262	36	9,435	R	AC	zne5	74	74	83	\$2,359	47,259	TRMSS TYPE II SLURRY
APPIAN WY	SIERRA MADRE	MOUNT VERNON	APPIAN WY	3522	319	36	11,482	R	AC	zne5	66	65	75	\$2,871	45,928	TRMSS TYPE II SLURRY
APPLE BLOSSOM LN	FULLERTON	MIRA VISTA	APPLE BLOS	1908	187	36	6,719	R	AC	zne5	66	65	75	\$1,680	45,931	TRMSS TYPE II SLURRY
APPLE BLOSSOM LN	BEGONIA	PETUNIA	APPLE BLOS	1922	469	36	16,875	R	AC	zne5	66	65	75	\$4,219	45,931	TRMSS TYPE II SLURRY
APPLE BLOSSOM LN	MIRA VISTA	BEGONIA	APPLE BLOS	1923	672	36	24,179	R	AC	zne5	66	65	75	\$6,045	45,931	TRMSS TYPE II SLURRY

\*\* - Treatment from Project Selection

Scenarios Criteria:



# Scenarios - Sections Selected for Treatment

Interest: 3.00%

Inflation: 3.00%

Printed: 03/11/2019

Scenario: 5. \$9 Million to \$12.5 Million Per Year

Year: 2019

Street Name	Begin Location	End Location	Street ID	Section ID	Length	Width	Area	FC	Surf Type	Area ID	Current PCI	Treatment		Cost	Rating	Treatment
												PCI Before	PCI After			
APPLEBY ST	ALLEGHENY	ALBRIDGE	APPLEBY ST	3555	644	36	23,177	R	AC	zne5	66	66	75	\$5,795	46,094	TRMSS TYPE II SLURRY
ARBORETUM CL	VALENCIA	CANYON WOODS	ARBORETUM	3650	182	36	6,547	R	AC	zne5	70	69	78	\$1,637	46,895	TRMSS TYPE II SLURRY
ARBORETUM CL	CANYON WOODS	END	ARBORETUM	786	402	36	14,472	R	AC	zne5	70	69	78	\$3,618	46,895	TRMSS TYPE II SLURRY
ARMSTRONGS DR	JOHNNY CASH	END	ARMSTRONGS	4993	638	36	22,981	R	AC	zne5	68	67	76	\$5,746	46,399	TRMSS TYPE II SLURRY
ASBURY CL	CANYON CREST	END	ASBURY CL	737	139	41	5,687	R	AC	zne3	68	68	78	\$1,422	55,897	TRMSS TYPE II SLURRY
ASPENWOOD DR	CEDAR RIDGE	BROADLEAF	ASPENWOOD	3657	347	36	12,477	R	AC	zne5	70	69	78	\$3,120	46,895	TRMSS TYPE II SLURRY
AURORA LN	EVENING STAR	SHINING STAR	AURORA LN	4926	783	36	28,177	R	AC		68	69	78	\$7,045	55,181	TRMSS TYPE II SLURRY
AVENIDA DEL VISTA	BERN	SUNNY COVE	AVENIDA DE	3134C	734	40	29,358	C	AC	zne3	80	80	88	\$7,340	53,215	TRMSS TYPE II SLURRY
AVENIDA DEL VISTA	MERRYWOOD	LIND TERRACE	AVENIDA DE	3159C	579	40	23,147	C	AC	zne3	83	83	90	\$5,787	52,194	TRMSS TYPE II SLURRY
AVENIDA DEL VISTA	LIND TERRACE	SUNSET	AVENIDA DE	3161	333	40	13,310	C	AC	zne3	82	82	89	\$3,328	52,966	TRMSS TYPE II SLURRY
AZTEC LN	QUIVERO	PARKVIEW	AZTEC LN	2120	155	36	5,576	R	AC	zne1	67	66	76	\$1,394	46,249	TRMSS TYPE II SLURRY
BALDWIN DR	LEHIGH	MORNING GLORY	BALDWIN DR	5344	762	36	27,445	R	AC	zne5	74	74	83	\$6,862	47,258	TRMSS TYPE II SLURRY
BARROW ST	EMORY	ALBRIDGE	BARROW ST	3558	231	36	8,332	R	AC	zne5	70	69	78	\$2,083	46,912	TRMSS TYPE II SLURRY
BARTH ST	END	FULLERTON	BARTH ST	4345	665	31	20,621	R	AC	zne4	65	65	75	\$5,156	45,936	TRMSS TYPE II SLURRY
BARTON CREEK	CRYSTAL DOWNS	SAWGRASS CREEK	BARTON CRE	5394	290	36	10,443	R	AC	zne5	74	74	82	\$2,611	47,308	TRMSS TYPE II SLURRY
BARTON CREEK	SAWGRASS CREEK	END	BARTON CRE	5395	260	36	11,855	R	AC	zne5	74	74	82	\$2,964	47,308	TRMSS TYPE II SLURRY
BAVARIA DR	BRIM	BIG SUR	BAVARIA DR	3530	1,036	36	37,298	R	AC	zne5	69	69	78	\$9,325	46,807	TRMSS TYPE II SLURRY
BEAR PASS	ORANGE HEIGHTS	FEATHER PEAK	BEAR PASS	5369	284	40	11,360	R	AC	zne5	70	70	79	\$2,840	47,173	TRMSS TYPE II SLURRY
BEGONIA WY	APPLE BLOSSOM	SALEM	BEGONIA WY	1924	299	36	10,773	R	AC	zne5	66	65	75	\$2,694	45,925	TRMSS TYPE II SLURRY
BELFRY	CRYSTAL DOWNS	END	BELFRY	5712	387	36	16,417	R	AC	zne5	74	74	83	\$4,105	47,259	TRMSS TYPE II SLURRY
BELLE AV	THIRD	SIXTH	BELLE AV	C961C	1,138	36	41,754	C	AC/AC	zne4	80	80	87	\$10,439	95,754	TRMSS TYPE II SLURRY
BELLE AV	SIXTH	NINTH	BELLE AV	D988C	1,138	36	40,576	C	AC/AC	zne4	80	80	87	\$10,145	95,754	TRMSS TYPE II SLURRY
BELLE AV	PUEBLO	ONTARIO	BELLE AV	S1258	653	29	18,951	R	AC	zne4	74	74	83	\$4,738	47,259	TRMSS TYPE II SLURRY
BELRIDGE	FAIRGLEN	ANDREW	BELRIDGE	5645	467	36	16,827	R	AC	zne5	70	70	79	\$4,207	47,169	TRMSS TYPE II SLURRY
BELVEDERE CL	HALF MOON	END	BELVEDERE	516	292	36	10,510	R	AC	zne5	70	69	78	\$2,628	46,912	TRMSS TYPE II SLURRY
BENIDORM CL	RICHEY	END	BENIDORM C	4289	301	36	10,837	R	AC	zne1	72	71	80	\$2,710	47,414	TRMSS TYPE II SLURRY
BENNETT	OLYMPIA FIELDS	CROOKED STICK	BENNETT	5389	730	40	29,188	R	AC	zne5	74	74	82	\$7,297	47,310	TRMSS TYPE II SLURRY
BENNETT	COG HILL	OLYMPIA FIELDS	BENNETT	5390	742	36	26,714	R	AC	zne5	74	74	82	\$6,679	47,310	TRMSS TYPE II SLURRY
ABERDEEN DR	CRYSTAL DOWNS	MASTERS	BENNETT	5391	789	36	28,397	R	AC	zne5	74	74	82	\$7,100	47,310	TRMSS TYPE II SLURRY
BENNETT	MASTERS	COG HILL	BENNETT	5392	199	36	7,147	R	AC	zne5	74	74	82	\$1,787	47,310	TRMSS TYPE II SLURRY
BENNETT	CROOKED STICK	EAGLE GLEN	BENNETT	5604	205	40	8,193	R	AC	zne5	74	74	83	\$2,049	47,259	TRMSS TYPE II SLURRY

\*\* - Treatment from Project Selection



# Scenarios - Sections Selected for Treatment

Interest: 3.00%

Inflation: 3.00%

Printed: 03/11/2019

Scenario: 5. \$9 Million to \$12.5 Million Per Year

Year: 2019

Street Name	Begin Location	End Location	Street ID	Section ID	Length	Width	Area	FC	Surf Type	Area ID	Current PCI	Treatment		Cost	Rating	Treatment
												PCI Before	PCI After			
BERKLEY CL	END	GRIFFIN	BERKLEY CL	4589	153	32	4,894	R	AC	zne1	66	65	75	\$1,224	45,899	TRMSS TYPE II SLURRY
BIG SUR ST	BAVARIA	BIGHORN	BIG SUR ST	3531	298	36	10,727	R	AC	zne5	69	69	78	\$2,682	46,807	TRMSS TYPE II SLURRY
BIGHORN CL	ADWICK	END	BIGHORN CL	692	395	36	14,237	R	AC	zne5	69	69	78	\$3,560	46,807	TRMSS TYPE II SLURRY
BIGHORN DR	CHASE	BRIM	BIGHORN DR	3511	211	36	7,594	R	AC	zne5	69	69	78	\$1,899	46,807	TRMSS TYPE II SLURRY
BIGHORN DR	BRIM	BIG SUR	BIGHORN DR	3529	905	36	32,591	R	AC	zne5	69	69	78	\$8,148	46,807	TRMSS TYPE II SLURRY
BIGHORN DR	BIG SUR	SINAI	BIGHORN DR	3532	318	36	11,448	R	AC	zne5	69	69	78	\$2,863	46,807	TRMSS TYPE II SLURRY
BIGHORN DR	SINAI	ADWICK	BIGHORN DR	3533	291	36	10,493	R	AC	zne5	69	69	78	\$2,624	46,807	TRMSS TYPE II SLURRY
BILTMORE CL	WALDORF	END	BILTMORE C	287	329	36	11,850	R	AC	zne3	68	68	77	\$2,963	46,629	TRMSS TYPE II SLURRY
BIRCH ST	ELM	IVY	BIRCH ST	1486	294	31	9,119	R	AC	zne4	71	72	80	\$2,280	47,397	TRMSS TYPE II SLURRY
BLACK OAK CL	END	BLUE SPRUCE	BLACK OAK	773	535	36	19,266	R	AC	zne5	70	69	78	\$4,817	46,912	TRMSS TYPE II SLURRY
BLUE CREST ST	HARRIS	LINCOLN	BLUE CREST	2752	1,023	32	32,727	R	AC	zne3	70	70	79	\$8,182	47,173	TRMSS TYPE II SLURRY
BLUE OAK ST	CEDAR PINES	VALENCIA	BLUE OAK S	4919	197	36	7,087	R	AC	zne5	70	69	78	\$1,772	46,912	TRMSS TYPE II SLURRY
BLUE SPRINGS DR	UNNAMED STREET	TEMESCAL CANYON	BLUE SPRIN	6629	974	44	42,856	R	AC		74	74	82	\$10,714	47,356	TRMSS TYPE II SLURRY
BOSTON DR	NEW HAMPSHIRE	RIMPAU	BOSTON DR	3692	201	36	7,227	R	AC	zne5	68	67	76	\$1,807	46,382	TRMSS TYPE II SLURRY
BOTTLEBRUSH ST	BUTTERNUT	FIR	BOTTLEBRUSH	3449	644	36	23,194	R	AC	zne3	73	72	81	\$5,799	47,393	TRMSS TYPE II SLURRY
BOUQUET CL	TAROCCO	END	BOUQUET CL	684	337	36	12,121	R	AC	zne5	68	67	76	\$3,031	46,399	TRMSS TYPE II SLURRY
BRAEMAR LN	ROXBURY	HIGHLAND VIEW	BRAEMAR LN	3085	1,512	36	54,415	R	AC	zne3	74	74	83	\$13,604	47,259	TRMSS TYPE II SLURRY
BRENTRIDGE	VALENCIA	HOLLYCREEK	BRENTRIDGE	5549	245	36	8,819	R	AC	zne5	74	74	83	\$2,205	47,259	TRMSS TYPE II SLURRY
BRIDLEWOOD CL	VIA PACIFICA	END	BRIDLEWOOD	373	169	31	5,237	R	AC	zne3	68	68	77	\$1,310	46,622	TRMSS TYPE II SLURRY
BRIM ST	BAVARIA	BIGHORN	BRIM ST	3512	315	36	11,330	R	AC	zne5	69	69	78	\$2,833	46,807	TRMSS TYPE II SLURRY
BROADLEAF CL	VALENCIA	ASPENWOOD	BROADLEAF	3656	174	36	6,256	R	AC	zne5	70	69	78	\$1,564	46,895	TRMSS TYPE II SLURRY
BROADLEAF CL	ASPENWOOD	END	BROADLEAF	616	467	36	16,812	R	AC	zne5	70	69	78	\$4,204	46,895	TRMSS TYPE II SLURRY
BRONWYN DR	DEAVER	AMY	BRONWYN DR	3034	229	36	8,235	R	AC	zne3	72	73	81	\$2,059	47,430	TRMSS TYPE II SLURRY
BUCKEYE CL	BASSWOOD	END	BUCKEYE CL	646	326	36	11,737	R	AC	zne5	70	69	78	\$2,935	46,912	TRMSS TYPE II SLURRY
BUCKEYE ST	CHERRY	SUGAR MAPLE	BUCKEYE ST	3638	331	36	11,932	R	AC	zne5	70	69	78	\$2,983	46,912	TRMSS TYPE II SLURRY
BUCKEYE ST	SUGAR MAPLE	BASSWOOD	BUCKEYE ST	3639	479	36	17,241	R	AC	zne5	70	69	78	\$4,311	46,912	TRMSS TYPE II SLURRY
BUENA VISTA AV	MONTOYA	SOLANO	BUENA VIST	L3371	693	36	24,955	R	AC	zne5	71	71	80	\$6,239	60,307	TRMSS TYPE II SLURRY
BUNDY WY	REXFORD	CAMDEN	BUNDY WY	3596	835	36	30,071	R	AC	zne5	66	66	75	\$7,518	46,044	TRMSS TYPE II SLURRY

\*\* - Treatment from Project Selection

Scenarios Criteria:



# Scenarios - Sections Selected for Treatment

Interest: 3.00%

Inflation: 3.00%

Printed: 03/11/2019

Scenario: 5. \$9 Million to \$12.5 Million Per Year

Year: 2019

Street Name	Begin Location	End Location	Street ID	Section ID	Length	Width	Area	FC	Surf Type	Area ID	Current PCI	Treatment		Cost	Rating	Treatment
												PCI Before	PCI After			
BUTTERNUT ST	MAHOGANY	BOTTLEBRUSH	BUTTERNUT	3432	464	36	16,692	R	AC	zne3	72	72	80	\$4,173	47,412	TRMSS TYPE II SLURRY
CALIFORNIA AV	OLD TEMESCAL	GRAPHITE	CALIFORNIA	D1948	774	40	30,955	C	AC	zne4	79	80	87	\$7,739	53,169	TRMSS TYPE II SLURRY
CALIFORNIA AV	TABER	WHISPERING WIND	CALIFORNIA	H3721	829	60	49,715	A	AC/AC	zne5	79	78	86	\$14,915	70,422	TRMSS TYPE II SLURRY
CALIFORNIA AV	IWHISPERING WIND	CHEROKEE	CALIFORNIA	I3723C	410	66	27,037	A	AC/AC	zne5	79	78	86	\$8,112	70,422	TRMSS TYPE II SLURRY
CALIFORNIA AV	CHEROKEE	CHASE	CALIFORNIA	J3759	1,555	66	102,654	A	AC/AC	zne5	82	82	89	\$30,797	112,623	TRMSS TYPE II SLURRY
CALIFORNIA AV	CHASE	FOOTHILL	CALIFORNIA	K3784	766	66	50,528	A	AC/AC	zne5	79	78	86	\$15,159	70,422	TRMSS TYPE II SLURRY
CALLE DEL ORO	SIERRA DEL LEON	CAMINO DEL PLATA	CALLE DEL	2948	217	40	8,691	R	AC	zne3	75	74	82	\$2,173	47,295	TRMSS TYPE II SLURRY
CAMDEN LN	HUNTLEY	BUNDY	CAMDEN LN	3591	313	36	11,263	R	AC	zne5	66	66	75	\$2,816	46,044	TRMSS TYPE II SLURRY
CAMDEN LN	SKY RIDGE	HUNTLEY	CAMDEN LN	3592	284	36	10,238	R	AC	zne5	66	66	75	\$2,560	46,044	TRMSS TYPE II SLURRY
CAMDEN LN	MOUNTAIN GATE	SKY RIDGE	CAMDEN LN	3593	157	36	5,653	R	AC	zne5	66	66	75	\$1,414	46,044	TRMSS TYPE II SLURRY
CAMELLIA CT	JOSHUA TREE	END	CAMELLIA C	4204	386	37	14,282	R	AC	zne3	69	70	79	\$3,571	47,137	TRMSS TYPE II SLURRY
CANARY LN	KELLOGG	BERRY	CANARY LN	1339	332	36	11,963	R	AC	zne4	72	72	80	\$2,991	47,411	TRMSS TYPE II SLURRY
CANYON CREST CL	STAR CANYON	END	CANYON CRE	271	267	36	9,624	R	AC	zne3	68	68	78	\$2,406	55,897	TRMSS TYPE II SLURRY
CANYON CREST CL	DIAMOND VIEW	STAR CANYON	CANYON CRE	2956	320	36	11,517	R	AC	zne3	68	68	78	\$2,880	55,897	TRMSS TYPE II SLURRY
CANYON WOODS DR	ARBORETUM	SUMMERTREE	CANYON WOO	3651	310	36	11,161	R	AC	zne5	70	69	78	\$2,791	46,895	TRMSS TYPE II SLURRY
CAPE DR	LABRADOR	WIGEON	CAPE DR	3236	338	36	12,185	R	AC	zne3	69	70	79	\$3,047	47,171	TRMSS TYPE II SLURRY
CAPE DR	WIGEON	END	CAPE DR	407	392	36	14,094	R	AC	zne3	74	74	83	\$3,524	66,199	TRMSS TYPE II SLURRY
CAPISTRANO ST	SANTA BARBARA	BUENA VISTA	CAPISTRAN O	1153	297	32	9,504	R	AC	zne4	68	68	77	\$2,377	46,759	TRMSS TYPE II SLURRY
CAPTIVA CL	END	HEARST	CAPTIVA CL	689	513	36	18,472	R	AC	zne5	66	66	75	\$4,618	46,044	TRMSS TYPE II SLURRY
CAROLINA CL	END	SUNDOWN	CAROLINA C	769	348	36	12,525	R	AC	zne5	66	66	75	\$3,132	46,044	TRMSS TYPE II SLURRY
CASANDRA LN	YUMA	MADERA	CASANDRA L	2127	216	32	6,917	R	AC	zne1	67	66	76	\$1,730	46,249	TRMSS TYPE II SLURRY
CASITAS CL	ESTRADO	END	CASITAS CL	335	322	36	11,582	R	AC	zne3	68	68	77	\$2,896	46,629	TRMSS TYPE II SLURRY
CEDAR PINES DR	EAGLE CREST	BLUE OAK	CEDAR PINE	4916	603	36	21,703	R	AC	zne5	70	69	78	\$5,426	46,912	TRMSS TYPE II SLURRY
CEDAR PINES DR	BLUE OAK	WHITE SAGE	CEDAR PINE	4917	267	36	9,595	R	AC	zne5	70	69	78	\$2,399	46,912	TRMSS TYPE II SLURRY
CEDAR RIDGE LN	ASPENWOOD	ROYA RIDGE	CEDAR RIDG	3658	734	36	26,424	R	AC	zne5	70	69	78	\$6,607	46,895	TRMSS TYPE II SLURRY
CENTENNIAL CL	POTOMAC	FREEDOM	CENTENNIA L	3259	913	36	32,873	R	AC	zne3	70	71	80	\$8,219	47,286	TRMSS TYPE II SLURRY
CENTENNIAL CL	FREEDOM	CONSTITUTION	CENTENNIA L	3267	1,153	36	41,506	R	AC	zne3	71	72	80	\$10,377	47,398	TRMSS TYPE II SLURRY
CENTENNIAL CL	CONSTITUTION	END	CENTENNIA L	385	286	36	10,287	R	AC	zne3	66	66	76	\$2,572	52,856	TRMSS TYPE II SLURRY
CHEETAH CL	END	KEY WEST	CHEETAH CL	4951	337	36	12,146	R	AC	zne5	66	66	75	\$3,037	46,044	TRMSS TYPE II SLURRY
CHEETAH LN	KEY WEST	PANTHER	CHEETAH LN	4956	335	36	12,070	R	AC	zne5	66	66	75	\$3,018	46,044	TRMSS TYPE II SLURRY

\*\* - Treatment from Project Selection

Scenarios Criteria:



# Scenarios - Sections Selected for Treatment

Interest: 3.00%

Inflation: 3.00%

Printed: 03/11/2019

Scenario: 5. \$9 Million to \$12.5 Million Per Year

## Year: 2019

Street Name	Begin Location	End Location	Street ID	Section ID	Length	Width	Area	FC	Surf Type	Area ID	Current PCI	Treatment		Cost	Rating	Treatment
												PCI Before	PCI After			
CHEROKEE RD	SPRING MEADOW	STATE	CHEROKEE R	3754	661	36	23,803	R	AC	zne5	67	67	77	\$5,951	46,456	TRMSS TYPE II SLURRY
CHEROKEE RD	COLDWATER	SPRING MEADOW	CHEROKEE R	3755	323	36	11,613	R	AC	zne5	67	67	77	\$2,904	46,456	TRMSS TYPE II SLURRY
CHEROKEE RD	PASTORAL	COLDWATER	CHEROKEE R	3756	275	36	9,883	R	AC	zne5	67	67	77	\$2,471	46,456	TRMSS TYPE II SLURRY
CHEROKEE RD	CALIFORNIA	COTTAGE	CHEROKEE R	3757	330	36	11,883	R	AC	zne5	67	67	77	\$2,971	46,456	TRMSS TYPE II SLURRY
CHEROKEE RD	COTTAGE	PASTORAL	CHEROKEE R	3758	283	36	10,195	R	AC	zne5	67	67	77	\$2,549	46,456	TRMSS TYPE II SLURRY
CHERRY ST	VALENCIA	BUCKEYE	CHERRY ST	3630	176	36	6,346	R	AC	zne5	70	69	78	\$1,587	46,912	TRMSS TYPE II SLURRY
CHERRY ST	BUCKEYE	BLUE SPRUCE	CHERRY ST	3631	602	36	21,675	R	AC	zne5	70	69	78	\$5,419	46,912	TRMSS TYPE II SLURRY
CHERRYBARK LN	LACEY OAK	GAMBEL	CHERRYBAR K	1888	887	36	31,918	R	AC	zne5	67	66	76	\$7,980	46,189	TRMSS TYPE II SLURRY
CHERRYWOOD CL	END	HEATHERBROOK	CHERRYWOOD	4893	560	36	20,173	R	AC	zne5	70	69	78	\$5,044	46,912	TRMSS TYPE II SLURRY
CHESTNUT CL	COTTAGE	END	CHESTNUT C	680	254	36	9,142	R	AC	zne5	66	66	75	\$2,286	45,959	TRMSS TYPE II SLURRY
CHILTERN WY	ADIRONDACK	MINARET	CHILTERN W	3549	331	36	11,930	R	AC	zne5	66	66	75	\$2,983	46,049	TRMSS TYPE II SLURRY
CHINOTTO CL	TAROCCO	END	CHINOTTO C	610	424	36	15,264	R	AC	zne5	68	67	76	\$3,817	46,399	TRMSS TYPE II SLURRY
CINDY CT	COOK	TAYLOR	CINDY CT	1226	274	32	8,761	R	AC	zne4	66	66	75	\$2,191	46,106	TRMSS TYPE II SLURRY
CITRON ST	BELLE	TAYLOR	CITRON ST	C1224C	855	40	33,878	C	AC/AC	zne4	79	79	87	\$8,470	57,307	TRMSS TYPE II SLURRY
CITRON ST	HIBISCUS	TURQUOISE	CITRON ST	H2807C	820	39	31,995	C	AC	zne3	79	80	87	\$7,999	53,108	TRMSS TYPE II SLURRY
CITRON ST	TURQUOISE	END	CITRON ST	I291	133	40	5,314	R	AC	zne3	68	69	78	\$1,329	46,862	TRMSS TYPE II SLURRY
CLEVELAND WY	GILBERT	UPPER	CLEVELAND	C621	1,574	36	56,664	R	AC		74	73	82	\$14,166	47,376	TRMSS TYPE II SLURRY
COG HILL DR	BENNETT	FOREST HIGHLAN	COG HILL	5425	404	36	14,556	R	AC	zne5	74	74	82	\$3,639	47,310	TRMSS TYPE II SLURRY
COG HILL DR	FOREST HIGHLAN	CROOKED STICK	COG HILL	5426	293	36	10,559	R	AC	zne5	74	74	82	\$2,640	47,310	TRMSS TYPE II SLURRY
COLBERN DR	NOTRE DAME	PURDUE	COLBERN DR	3725	251	36	9,037	R	AC	zne5	66	65	75	\$2,260	45,922	TRMSS TYPE II SLURRY
COLBERN DR	PURDUE	MARIGOLD	COLBERN DR	3726	259	36	9,337	R	AC	zne5	66	65	75	\$2,335	45,922	TRMSS TYPE II SLURRY
COLDWATER CT	CHEROKEE	END	COLDWATER R	490	183	36	6,576	R	AC	zne5	66	66	75	\$1,644	45,959	TRMSS TYPE II SLURRY
COLONY DR	COTTAGE	SPRING MEADOW	COLONY DR	3761	850	36	30,602	R	AC	zne5	66	66	75	\$7,651	45,959	TRMSS TYPE II SLURRY
CONESTOGA CL	GILBERT	LARAMIE	CONESTOG A	1936	274	36	9,873	R	AC	zne5	69	69	78	\$2,469	46,792	TRMSS TYPE II SLURRY
CONESTOGA CL	LARAMIE	PECOS	CONESTOG A	1937	485	36	17,470	R	AC	zne5	69	69	78	\$4,368	46,792	TRMSS TYPE II SLURRY
CONESTOGA CL	PECOS	FARGO	CONESTOG A	1941	265	36	9,539	R	AC	zne5	69	69	78	\$2,385	46,792	TRMSS TYPE II SLURRY
CONESTOGA CL	FARGO	SANTANA	CONESTOG A	1942	301	36	10,822	R	AC	zne5	69	69	78	\$2,706	46,792	TRMSS TYPE II SLURRY

\*\* - Treatment from Project Selection

Scenarios Criteria:



# Scenarios - Sections Selected for Treatment

Interest: 3.00%

Inflation: 3.00%

Printed: 03/11/2019

Scenario: 5. \$9 Million to \$12.5 Million Per Year

## Year: 2019

Street Name	Begin Location	End Location	Street ID	Section ID	Length	Width	Area	FC	Surf Type	Area ID	Current PCI	Treatment		Cost	Rating	Treatment
												PCI Before	PCI After			
CONESTOGA CL	SANTANA	END	CONESTOG A	4123	409	36	14,735	R	AC	zne5	69	69	78	\$3,684	46,792	TRMSS TYPE II SLURRY
CORAL GABLES CL	MORNING STAR	END	CORAL GABL	678	147	36	5,276	R	AC	zne5	69	69	78	\$1,320	46,819	TRMSS TYPE II SLURRY
CORAL GABLES CL	END	MORNING STAR	CORAL GABL	788	600	36	21,596	R	AC	zne5	69	69	78	\$5,400	46,819	TRMSS TYPE II SLURRY
CORDOZA ST	HACIENDA	CORTEZ	CORDOZA ST	1165	766	32	24,505	R	AC	zne3	66	66	75	\$6,127	46,105	TRMSS TYPE II SLURRY
CORPORATE TERRACE CL	SAMPSON	DELILAH	CORPORATE	1716	665	40	26,618	R	AC	zne4	69	70	79	\$6,655	47,170	TRMSS TYPE II SLURRY
CORTEZ DR	BUENA VISTA	CORDOZA	CORTEZ DR	1168	360	32	11,531	R	AC	zne3	70	70	79	\$2,883	47,173	TRMSS TYPE II SLURRY
COTTAGE DR	CHEROKEE	COLONY	COTTAGE DR	3760	668	36	24,050	R	AC	zne5	66	66	75	\$6,013	45,959	TRMSS TYPE II SLURRY
COTTAGE DR	COLONY	CHESTNUT	COTTAGE DR	3764	284	36	10,206	R	AC	zne5	66	66	75	\$2,552	45,959	TRMSS TYPE II SLURRY
COTTAGE DR	CHESTNUT	HEARTLAND	COTTAGE DR	3765	318	36	11,455	R	AC	zne5	66	66	75	\$2,864	45,959	TRMSS TYPE II SLURRY
COTTONWOOD CL	END	ACACIA	COTTONWOOD	4347	283	32	9,069	R	AC	zne4	68	69	78	\$2,268	46,866	TRMSS TYPE II SLURRY
COUNTRY MANOR DR	MOCKINGBIRD	FLORA SPIEGEL	COUNTRY MA	4998	378	36	13,606	R	AC	zne5	68	67	76	\$3,402	46,382	TRMSS TYPE II SLURRY
COUNTRYSIDE LN	FOOTHILL	WHITE HOLLY	COUNTRYSID	4900	222	36	7,992	R	AC	zne5	70	69	78	\$1,999	46,912	TRMSS TYPE II SLURRY
CRESTLINE DR	MOUNT VERNON	MOUNT KILLIMANJARO	CRESTLINE	3527	331	36	11,911	R	AC	zne5	66	65	75	\$2,978	45,928	TRMSS TYPE II SLURRY
CRESTLINE DR	MOUNT KILLIMANJARO	SABINA PEAK	CRESTLINE	3528	281	36	10,130	R	AC	zne5	66	65	75	\$2,533	45,928	TRMSS TYPE II SLURRY
CRESTLINE DR	SABINA PEAK	MATTERHORN	CRESTLINE	3537	310	36	11,161	R	AC	zne5	66	65	75	\$2,791	45,928	TRMSS TYPE II SLURRY
CRESTVIEW ST	RALEIGH	BUENA VISTA	CRESTVIEW	1119	284	32	9,080	R	AC	zne4	70	70	79	\$2,271	47,173	TRMSS TYPE II SLURRY
CRESTVIEW ST	SUE	NORMANDY TERRACE	CRESTVIEW	1201	1,175	32	37,595	R	AC	zne3	70	70	79	\$9,399	47,173	TRMSS TYPE II SLURRY
CROOKED STICK LN	COG HILL	BLACKWOLF	CROOKED ST	5427	930	36	33,471	R	AC	zne5	74	74	82	\$8,368	47,310	TRMSS TYPE II SLURRY
CROOKED STICK LN	BLACKWOLF	BENNETT	CROOKED ST	5428	672	36	24,192	R	AC	zne5	74	74	82	\$6,049	47,310	TRMSS TYPE II SLURRY
CRYSTAL DOWNS DR	BENNETT	BARTON CREEK	CRYSTAL DO	5393	1,161	36	41,795	R	AC	zne5	74	74	82	\$10,449	47,310	TRMSS TYPE II SLURRY
DEAVER DR	BRONWYN	JONAH	DEAVER DR	3049	1,236	36	44,478	R	AC	zne3	73	73	82	\$11,120	47,376	TRMSS TYPE II SLURRY
DIAMOND VIEW CL	END	WILDERNESS	DIAMOND VI	4414	162	36	5,844	R	AC	zne3	65	66	75	\$1,461	46,009	TRMSS TYPE II SLURRY
DIANNE DR	CALIFORNIA	CHEROKEE	DIANNE DR	3722	936	36	33,710	R	AC	zne5	67	67	77	\$8,428	46,456	TRMSS TYPE II SLURRY
DOGWOOD DR	AMBER	BAYBERRY	DOGWOOD DR	3100	1,026	36	36,926	R	AC	zne3	72	73	81	\$9,232	47,430	TRMSS TYPE II SLURRY
DOMINGUEZ RANCH RD	SAN PONTE	MOUNT SERENATA	DOMINGUEZ	3108C	521	36	18,752	R	AC	zne3	69	70	79	\$4,689	47,168	TRMSS TYPE II SLURRY
DONATELLO DR	BELVEDERE	GALATEA	DONATELLO	3597	748	36	26,921	R	AC	zne5	66	66	75	\$6,731	46,044	TRMSS TYPE II SLURRY
DONATELLO DR	GALATEA	HEARST	DONATELLO	3609	1,361	36	49,005	R	AC	zne5	66	66	75	\$12,252	46,044	TRMSS TYPE II SLURRY

\*\* - Treatment from Project Selection

Scenarios Criteria:





# Scenarios - Sections Selected for Treatment

Interest: 3.00%

Inflation: 3.00%

Printed: 03/11/2019

Scenario: 5. \$9 Million to \$12.5 Million Per Year

Year: 2019

Street Name	Begin Location	End Location	Street ID	Section ID	Length	Width	Area	FC	Surf Type	Area ID	Current PCI	Treatment		Cost	Rating	Treatment
												PCI Before	PCI After			
DUBRINA WY	PANTHER	MOUNTAIN GATE	DUBRINA WY	4959	193	36	6,946	R	AC	zne5	66	66	75	\$1,737	46,044	TRMSS TYPE II SLURRY
DUNSMUIR CL	LARCHWOOD	LARCHWOOD	DUNSMUIR C	783	23	36	828	R	AC	zne5	74	74	83	\$207	47,259	TRMSS TYPE II SLURRY
DUPONT ST	SAMPSON	END	DUPONT ST	4323	452	36	16,288	R	AC	zne4	71	71	80	\$4,072	63,834	TRMSS TYPE II SLURRY
E CHASE DR	ALPS	DREAMSICLE	E CHASE DR	5816	216	36	7,776	C	AC		82	82	89	\$1,944	71,519	TRMSS TYPE II SLURRY
E CHASE DR	THACKER	JAMES	E CHASE DR	6607	298	30	8,940	C	AC		82	82	89	\$2,235	71,519	TRMSS TYPE II SLURRY
EAGLE GLEN PK	RIVIERA	FAIRWAY	EAGLE GLEN	5651	834	44	36,701	C	AC	zne5	83	83	90	\$9,176	52,467	TRMSS TYPE II SLURRY
EARL ST	IRONSIDES	INDEPENDENCE	EARL ST	3232	307	35	10,739	R	AC	zne3	67	67	77	\$2,685	46,485	TRMSS TYPE II SLURRY
EIGHTH ST	FULLER	GRAND	EIGHTH ST	A1564	311	32	9,949	C	AC	zne4	80	80	88	\$2,488	53,196	TRMSS TYPE II SLURRY
EIGHTH ST	VICTORIA	FULLER	EIGHTH ST	B1565C	1,139	30	34,174	C	AC	zne4	80	80	88	\$8,544	53,196	TRMSS TYPE II SLURRY
EIGHTH ST	MAIN	VICTORIA	EIGHTH ST	C1568C	746	30	22,752	C	AC	zne4	81	81	88	\$5,688	52,999	TRMSS TYPE II SLURRY
EIGHTH ST	SHERIDAN	GRAND	EIGHTH ST	E1004C	1,058	30	31,739	C	AC/AC	zne4	79	79	86	\$7,935	57,830	TRMSS TYPE II SLURRY
EL DORADO DR	CASTLE PINES	MASTERS	EL DORADO	5403	190	36	6,841	R	AC	zne5	72	72	80	\$1,711	57,307	TRMSS TYPE II SLURRY
EL SOBRANTE RD	SIXTH	SIXTH	EL SOBRANT	1686	61	61	3,699	A	AC/AC	zne4	79	78	86	\$1,110	70,653	TRMSS TYPE II SLURRY
EL SOBRANTE RD	SIXTH	CIRCLE CITY	EL SOBRANT	1729	2,013	57	114,718	A	AC	zne4	72	72	81	\$34,416	57,920	TRMSS TYPE II SLURRY
EL SOBRANTE RD	WEBB	QUARRY	EL SOBRANT	5025	478	36	17,202	R	AC	zne4	74	74	83	\$4,301	47,259	TRMSS TYPE II SLURRY
ELDERWOOD DR	THISTLEWOOD	PEPPERWOOD	ELDERWOOD	2928	87	38	3,304	R	AC	zne3	65	65	75	\$826	45,749	TRMSS TYPE II SLURRY
ELIZABETH LN	JENKS	RAILROAD	ELIZABETH	2598	464	36	16,693	R	AC	zne2	70	71	80	\$4,174	47,289	TRMSS TYPE II SLURRY
ELM ST	ASPEN	BIRCH	ELM ST	1737	312	32	9,986	R	AC	zne4	72	73	81	\$2,497	47,430	TRMSS TYPE II SLURRY
EMORY ST	BARROW	UPPER	EMORY ST	3559	243	36	8,756	R	AC	zne5	70	69	78	\$2,189	46,906	TRMSS TYPE II SLURRY
ESTRADO CL	PAJERO	END	ESTRADO CL	353	279	36	10,060	R	AC	zne3	68	68	77	\$2,516	46,629	TRMSS TYPE II SLURRY
ESTRADO DR	SONORA	CASITAS	ESTRADO DR	3434	267	36	9,625	R	AC	zne3	67	66	76	\$2,407	58,908	TRMSS TYPE II SLURRY
ESTRADO DR	CASITAS	PAJERO	ESTRADO DR	3435	278	36	9,991	R	AC	zne3	67	67	76	\$2,498	46,255	TRMSS TYPE II SLURRY
EUCLYPTUS AV	SYCAMORE	ACACIA	EUCLYPTUS	1480	295	34	10,029	R	AC	zne4	67	68	77	\$2,508	46,659	TRMSS TYPE II SLURRY
EVEREST WY	ANDES	HIMALAYA	EVEREST WY	3515	438	36	15,755	R	AC	zne5	66	65	75	\$3,939	45,928	TRMSS TYPE II SLURRY
EVERGREEN LN	SEQUOIA	ASPEN	EVERGREE N	1419	297	36	10,681	R	AC	zne4	74	74	83	\$2,671	47,259	TRMSS TYPE II SLURRY
EVERGREEN LN	ASPEN	COTTONWOOD	EVERGREE N	1420	284	36	10,225	R	AC	zne4	72	73	81	\$2,557	47,430	TRMSS TYPE II SLURRY
FAIRMONT DR	BILTMORE	CITRON	FAIRMONT D	3424	154	27	4,168	R	AC	zne3	68	68	77	\$1,042	61,365	TRMSS TYPE II SLURRY
FAIRMONT DR	REGENT	BILTMORE	FAIRMONT D	3454	591	26	15,357	R	AC	zne3	71	71	80	\$3,840	47,252	TRMSS TYPE II SLURRY
FARGO CL	CONESTOGA	END	FARGO CL	4124	227	36	8,157	R	AC	zne5	69	69	78	\$2,040	46,792	TRMSS TYPE II SLURRY

\*\* - Treatment from Project Selection

Scenarios Criteria:



# Scenarios - Sections Selected for Treatment

Interest: 3.00%

Inflation: 3.00%

Printed: 03/11/2019

Scenario: 5. \$9 Million to \$12.5 Million Per Year

Year: 2019

Street Name	Begin Location	End Location	Street ID	Section ID	Length	Width	Area	FC	Surf Type	Area ID	Current PCI	Treatment		Cost	Rating	Treatment
												PCI Before	PCI After			
FEATHER PEAK DR	HILGARD	BEAR PASS	FEATHER PE	5370	779	40	31,160	R	AC	zne5	70	70	79	\$7,790	47,173	TRMSS TYPE II SLURRY
FEATHER PEAK DR	RAFFERTY	HILGARD	FEATHER PE	5371	328	40	13,135	R	AC	zne5	70	70	79	\$3,284	47,173	TRMSS TYPE II SLURRY
FEATHER PEAK DR	MALAGA	RAFFERTY	FEATHER PE	5372	3,295	40	131,800	R	AC	zne5	70	70	79	\$32,950	47,173	TRMSS TYPE II SLURRY
FENNEL DR	PARKVIEW	SAFFRON	FENNEL DR	2118	185	36	6,660	R	AC	zne1	67	66	76	\$1,666	46,249	TRMSS TYPE II SLURRY
FERNLEAF LN	GILBERT	PETUNIA	FERNLEAF L	1919	525	36	18,900	R	AC	zne5	66	65	75	\$4,726	45,925	TRMSS TYPE II SLURRY
FERNLEAF LN	PETUNIA	PANSY	FERNLEAF L	1926	271	36	9,761	R	AC	zne5	66	65	75	\$2,441	45,925	TRMSS TYPE II SLURRY
FERNLEAF LN	PANSY	GERANIUM	FERNLEAF L	3686	261	36	9,392	R	AC	zne5	66	65	75	\$2,348	45,925	TRMSS TYPE II SLURRY
FIR ST	MAHOGANY	BOTTLEBRUSH	FIR ST	3430	471	36	16,952	R	AC	zne3	69	69	78	\$4,239	46,837	TRMSS TYPE II SLURRY
FIR ST	BOTTLEBRUSH	KROONEN	FIR ST	3431	287	36	10,326	R	AC	zne3	73	72	81	\$2,582	47,393	TRMSS TYPE II SLURRY
FLETCHER DR	END	MALAGA	FLETCHER	5381	273	36	9,839	R	AC	zne5	74	74	83	\$2,460	47,259	TRMSS TYPE II SLURRY
FLORA SPEIGEL WY	SANTANA	COUNTRY MANOR	FLORA SPEI	4997	201	36	7,247	R	AC	zne5	68	67	76	\$1,812	46,382	TRMSS TYPE II SLURRY
FLORA SPIEGEL WY	COUNTRY MANOR	MOUNTAIN SHADOWS	FLORA SPIE	1870	412	36	14,819	R	AC		68	67	76	\$3,705	46,382	TRMSS TYPE II SLURRY
FOOTHILL PK	GREEN	ADWICK	FOOTHILL P	3535	848	62	52,588	A	AC	zne5	80	79	87	\$15,777	86,076	TRMSS TYPE II SLURRY
FOOTHILL PK	ADWICK	MONTICELLO	FOOTHILL P	3541	1,130	59	66,660	A	AC	zne5	81	80	88	\$19,998	89,026	TRMSS TYPE II SLURRY
FOOTHILL PK	MAIN	TAYLOR	FOOTHILL P	3560	1,597	63	100,602	A	AC	zne5	80	80	88	\$30,181	53,936	TRMSS TYPE II SLURRY
FOOTHILL PK	TAYLOR	HIGHGROVE	FOOTHILL P	3561	727	58	42,155	A	AC	zne5	74	74	83	\$12,647	57,980	TRMSS TYPE II SLURRY
FOOTHILL PK	FULLERTON	WISTERIA	FOOTHILL P	3681	1,298	60	77,862	A	AC	zne5	79	79	87	\$23,359	55,357	TRMSS TYPE II SLURRY
FOOTHILL PK	MAIN	GREEN	FOOTHILL P	5732	618	65	40,172	A	AC	zne5	79	78	86	\$12,052	83,233	TRMSS TYPE II SLURRY
FOOTHILL PK	TRUDY	END	FOOTHILL P	6664	452	59	26,668	C	AC		79	79	86	\$6,667	62,401	TRMSS TYPE II SLURRY
FORD ST	KELLOGG	MULBERRY	FORD ST	1306	331	32	10,600	R	AC	zne4	66	66	76	\$2,651	52,889	TRMSS TYPE II SLURRY
FOXPLAIN RD	SUMMIT VIEW	MERIDIAN	FOXPLAIN R	3082	838	37	30,988	R	AC	zne3	73	73	82	\$7,748	47,376	TRMSS TYPE II SLURRY
FREEDOM DR	ORCHARD	HERITAGE	FREEDOM DR	3263	316	36	11,363	R	AC	zne3	69	69	78	\$2,841	46,833	TRMSS TYPE II SLURRY
FREEDOM DR	HERITAGE	MANGULAR	FREEDOM DR	3264	279	36	10,056	R	AC	zne3	72	73	81	\$2,514	47,430	TRMSS TYPE II SLURRY
FREEDOM DR	MANGULAR	CENTENNIAL	FREEDOM DR	3265	314	36	11,318	R	AC	zne3	73	73	82	\$2,830	47,378	TRMSS TYPE II SLURRY
FREEDOM DR	CENTENNIAL	PATRIOT	FREEDOM DR	3266	309	36	11,118	R	AC	zne3	74	74	83	\$2,780	47,259	TRMSS TYPE II SLURRY
FULLERTON AV	FORD	FORD	FULLERTON	D1315	192	38	7,283	C	AC/AC	zne4	79	78	86	\$1,821	55,344	TRMSS TYPE II SLURRY
FULLERTON AV	BOON	RIDGEWOOD	FULLERTON	M1740	1,291	60	77,469	A	AC	zne4	79	79	87	\$23,241	55,342	TRMSS TYPE II SLURRY
FULLERTON AV	RIDGEWOOD	MONARCH	FULLERTON	N1824	528	60	31,681	A	AC/AC	zne4	80	79	87	\$9,505	67,515	TRMSS TYPE II SLURRY
FULLERTON AV	MONARCH	OLD TEMESCAL	FULLERTON	O1825	426	60	25,537	A	AC	zne4	81	81	88	\$7,661	52,554	TRMSS TYPE II SLURRY
FULLERTON AV	OLD TEMESCAL	PORTSMITH	FULLERTON	P1835	564	60	33,845	A	AC/AC	zne4	80	79	87	\$10,154	67,515	TRMSS TYPE II SLURRY
FULLERTON AV	UPPER	PLUMAS	FULLERTON	Z4-3671	855	36	30,786	R	AC	zne5	72	72	81	\$7,697	58,981	TRMSS TYPE II SLURRY
GAGNON CL	PERA	END	GAGNON CL	4189	191	32	6,104	R	AC	zne4	68	68	77	\$1,526	46,759	TRMSS TYPE II SLURRY
GALATEA WY	DONATELLO	REMBRANDT	GALATEA WY	3599	320	36	11,534	R	AC	zne5	66	66	75	\$2,884	46,044	TRMSS TYPE II SLURRY

\*\* - Treatment from Project Selection

Scenarios Criteria:



# Scenarios - Sections Selected for Treatment

Interest: 3.00%

Inflation: 3.00%

Printed: 03/11/2019

Scenario: 5. \$9 Million to \$12.5 Million Per Year

Year: 2019

Street Name	Begin Location	End Location	Street ID	Section ID	Length	Width	Area	FC	Surf Type	Area ID	Current PCI	Treatment		Cost	Rating	Treatment
												PCI Before	PCI After			
GALATEA WY	RAPHAEL	HEARST	GALATEA WY	3607	334	36	12,012	R	AC	zne5	66	66	75	\$3,004	46,044	TRMSS TYPE II SLURRY
GALATEA WY	REMBRANDT	RAPHAEL	GALATEA WY	3608	318	36	11,442	R	AC	zne5	66	66	75	\$2,861	46,044	TRMSS TYPE II SLURRY
GALATEA WY	HEARST	UPPER	GALATEA WY	3612	239	36	8,618	R	AC	zne5	70	69	78	\$2,155	46,906	TRMSS TYPE II SLURRY
GAMBEL DR	TWINLEAF	CHERRYBARK	GAMBEL DR	1889	278	36	9,993	R	AC	zne5	67	66	76	\$2,499	46,189	TRMSS TYPE II SLURRY
GAMBEL DR	CHERRYBARK	TOUMEY	GAMBEL DR	1890	264	36	9,518	R	AC	zne5	67	66	76	\$2,380	46,189	TRMSS TYPE II SLURRY
GARDENIA ST	WILLOW PARK	CALIFORNIA	GARDENIA S	4912	186	36	6,697	R	AC	zne5	70	69	78	\$1,675	46,912	TRMSS TYPE II SLURRY
GARRETSON AV	GAY	RANCHO	GARRETSON	E1344	802	42	33,681	C	AC	zne4	85	85	92	\$8,421	50,259	TRMSS TYPE II SLURRY
GARRETSON AV	SANTANA	JILLIAN ASHLEY	GARRETSON	L1956	1,686	36	60,688	R	AC	zne5	69	68	77	\$15,173	46,698	TRMSS TYPE II SLURRY
GARRETSON AV	CHASE	MOUNT VERNON	GARRETSON	O1957	1,233	36	44,381	R	AC	zne5	69	68	77	\$11,096	46,698	TRMSS TYPE II SLURRY
GARRETSON AV	MOUNT VERNON	PACIFIC	GARRETSON	P3526	829	36	29,856	R	AC	zne5	69	68	77	\$7,464	46,698	TRMSS TYPE II SLURRY
GARRETSON AV	END	VIEWTOP	GARRETSON	R615	475	36	17,090	R	AC	zne5	66	66	75	\$4,273	46,049	TRMSS TYPE II SLURRY
GARRETSON AV	VIEWTOP	SELKIRK	GARRETSON	S3552	358	36	12,900	R	AC	zne5	66	66	75	\$3,225	46,049	TRMSS TYPE II SLURRY
GARRETSON AV	SELKIRK	MANHATTAN	GARRETSON	T3623	868	36	31,246	R	AC	zne5	70	69	78	\$7,812	46,906	TRMSS TYPE II SLURRY
GARRETSON AV	MANHATTAN	UPPER	GARRETSON	U5700	179	39	6,986	R	AC	zne5	70	70	79	\$1,747	47,174	TRMSS TYPE II SLURRY
GEORGETOWN CL	BENNETT	BENNETT	GEORGETOWN	5835	2	36	72	R	AC		66	65	75	\$18	40,264	TRMSS TYPE II SLURRY
GERANIUM WY	FERNLEAF	SALEM	GERANIUM WY	3685	701	36	25,228	R	AC	zne5	67	67	77	\$6,307	46,453	TRMSS TYPE II SLURRY
GILBERT AV	CONESTOGA	TABER	GILBERT AV	1935	333	36	12,004	R	AC	zne5	66	65	75	\$3,002	45,922	TRMSS TYPE II SLURRY
GINGER LN	CARAWAY	THYME	GINGER LN	2106	191	36	6,882	R	AC	zne1	67	66	76	\$1,721	46,249	TRMSS TYPE II SLURRY
GLENHAVEN DR	WESTPARK	GLENHAVEN	GLENHAVEN	1181	640	32	20,480	R	AC	zne3	67	67	76	\$5,120	46,392	TRMSS TYPE II SLURRY
GLICKMAN CT	ANDREW	SANTANA	GLICKMAN	5649	203	36	7,308	R	AC	zne5	74	74	83	\$1,827	47,259	TRMSS TYPE II SLURRY
GODDARD WY	WINDY RIDGE	SHEPARD CREST	GODDARD	5379	357	40	14,296	R	AC	zne5	70	70	79	\$3,575	47,173	TRMSS TYPE II SLURRY
GRACELAND WY	TULARE	REDRIVER	GRACELAND	3573	208	36	7,472	R	AC	zne5	66	66	75	\$1,868	46,044	TRMSS TYPE II SLURRY
GRACELAND WY	KEYWEST	TULARE	GRACELAND	3574	302	36	10,859	R	AC	zne5	66	66	75	\$2,715	46,044	TRMSS TYPE II SLURRY
GRACELAND WY	KINGSGATE	KEYWEST	GRACELAND	3575	149	36	5,355	R	AC	zne5	66	66	75	\$1,339	46,044	TRMSS TYPE II SLURRY
GRAND BL	JOY	PALM	GRAND BL	EO-1535	305	56	17,066	A	AC	zne4	80	79	87	\$5,120	86,316	TRMSS TYPE II SLURRY
GRAND BL	MAIN	BELLE	GRAND BL	WA-1634C	771	76	59,188	A	AC	zne2	79	79	87	\$17,757	55,189	TRMSS TYPE II SLURRY
GRAND BL	NINTH	MERRILL	GRAND BL	WI-1033C	820	56	45,575	A	AC	zne4	83	82	89	\$13,673	50,828	TRMSS TYPE II SLURRY
GRAND BL	MERRILL	BELLE	GRAND BL	WJ-1036C	883	55	48,581	A	AC	zne4	81	81	88	\$14,575	89,231	TRMSS TYPE II SLURRY

\*\* - Treatment from Project Selection

Scenarios Criteria:



# Scenarios - Sections Selected for Treatment

Interest: 3.00%

Inflation: 3.00%

Printed: 03/11/2019

Scenario: 5. \$9 Million to \$12.5 Million Per Year

Year: 2019

Street Name	Begin Location	End Location	Street ID	Section ID	Length	Width	Area	FC	Surf Type	Area ID	Current PCI	Treatment		Cost	Rating	Treatment
												PCI Before	PCI After			
GRAND TETON DR	ADIRONDACK	MINARET	GRAND TETO	3546	326	36	11,745	R	AC	zne5	66	66	75	\$2,937	46,049	TRMSS TYPE II SLURRY
GRAND TETON DR	MINARET	SELKIRK	GRAND TETO	3547	353	36	12,709	R	AC	zne5	66	66	75	\$3,178	46,049	TRMSS TYPE II SLURRY
GRAPHIC DR	BORON	CALIFORNIA	GRAPHITE	5609	645	40	25,803	R	AC	zne4	74	74	83	\$6,451	47,259	TRMSS TYPE II SLURRY
GREEN RIVER RD	RIDGELINE	SUNCREST	GREEN RIVE	D2-3027	764	61	46,575	A	AC	zne3	79	78	86	\$13,973	83,240	TRMSS TYPE II SLURRY
GREEN RIVER RD	CRESTRIDGE	CANYON	GREEN RIVE	K3128	1,454	32	46,528	R	AC		68	67	77	\$11,632	46,550	TRMSS TYPE II SLURRY
GREENGATE ST	GARRETSON	LOCUST	GREENGATE	1360	562	32	17,987	R	AC	zne4	67	68	77	\$4,497	46,666	TRMSS TYPE II SLURRY
GROVEDALE ST	VALENCIA	VINTAGE	GROVEDALE	3662	162	36	5,850	R	AC	zne5	70	69	78	\$1,463	46,912	TRMSS TYPE II SLURRY
GROVEDALE ST	VINTAGE	OAK GROVE	GROVEDALE	3663	311	36	11,180	R	AC	zne5	70	69	78	\$2,796	46,912	TRMSS TYPE II SLURRY
GROVEDALE ST	OAK GROVE	SILVER EAGLE	GROVEDALE	3665	293	36	10,565	R	AC	zne5	70	69	78	\$2,642	46,912	TRMSS TYPE II SLURRY
GROVEDALE ST	SILVER EAGLE	NIGHTCREST	GROVEDALE	3667	336	36	12,088	R	AC	zne5	70	69	78	\$3,022	46,912	TRMSS TYPE II SLURRY
GROVEDALE ST	NIGHTCREST	AMBER GLEN	GROVEDALE	3668	169	36	6,086	R	AC	zne5	70	69	78	\$1,522	46,912	TRMSS TYPE II SLURRY
H SPIEGEL WY	RIMPAU	VANDERBILT	H SPIEGEL	3792	189	36	6,796	R	AC	zne5	70	69	78	\$1,699	46,895	TRMSS TYPE II SLURRY
HACIENDA DR	VICENTIA	BUENA VISTA	HACIENDA D	1146	856	32	27,391	R	AC	zne4	73	73	81	\$6,848	63,121	TRMSS TYPE II SLURRY
HACIENDA DR	TAYLOR	VICENTIA	HACIENDA D	1187	856	32	27,392	R	AC		68	68	77	\$6,849	46,759	TRMSS TYPE II SLURRY
HALEY TALBERT DR	FOREST OAKS	FULLERTON	HALEY TALB	5612	203	36	7,310	R	AC	zne5	74	74	83	\$1,828	47,259	TRMSS TYPE II SLURRY
HALEY TALBERT DR	FOOTHILL	FOREST OAKS	HALEY TALB	5614	815	36	29,341	R	AC	zne5	74	74	83	\$7,336	47,258	TRMSS TYPE II SLURRY
HALF MOON WY	BELVEDERE	UPPER	HALF MOON	3606	379	36	13,659	R	AC	zne5	70	69	78	\$3,415	46,906	TRMSS TYPE II SLURRY
HARRISON ST	REED	PARKRIDGE	HARRISON S	2320	434	40	17,351	C	AC	zne2	82	82	89	\$4,338	52,986	TRMSS TYPE II SLURRY
HARRISON ST	SHERIDAN	COTA	HARRISON S	2332	1,057	43	45,447	C	AC/AC	zne2	79	79	87	\$11,362	57,156	TRMSS TYPE II SLURRY
HARVEST CL	VIA PACIFICA	END	HARVEST CL	369	199	31	6,167	R	AC	zne3	75	74	82	\$1,542	47,293	TRMSS TYPE II SLURRY
HARVEST CREST	ORANGE HILL	MOUNTAIN SHADOWS	HARVEST CR	1874	536	36	19,291	R	AC	zne5	69	69	78	\$4,823	46,792	TRMSS TYPE II SLURRY
HEARST WY	GALATEA	ALASTAIR	HEARST WY	3613	984	36	35,408	R	AC	zne5	66	66	75	\$8,852	46,044	TRMSS TYPE II SLURRY
HEARST WY	ALASTAIR	CAPTIVA	HEARST WY	3614	370	36	13,309	R	AC	zne5	66	66	75	\$3,328	46,044	TRMSS TYPE II SLURRY
HEARST WY	CAPTIVA	DONATELLO	HEARST WY	3615	368	36	13,231	R	AC	zne5	66	66	75	\$3,308	46,044	TRMSS TYPE II SLURRY
HEARTHSIDE DR	VIA PACIFICA	ORCHARD	HEARTHSID E	3283	504	36	18,157	R	AC	zne3	67	67	76	\$4,540	46,254	TRMSS TYPE II SLURRY
HEARTLAND WY	COTTAGE	SPRING MEADOW	HEARTLAND	3767	752	36	27,068	R	AC	zne5	66	66	75	\$6,768	45,959	TRMSS TYPE II SLURRY
HEARTLAND WY	SPRING MEADOW	CHASE	HEARTLAND	3768	1,048	36	37,717	R	AC	zne5	66	66	75	\$9,430	45,959	TRMSS TYPE II SLURRY
HEATHERBROOK CL	FLORAL PARK	END	HEATHERBR O	4892	300	36	10,790	R	AC	zne5	70	69	78	\$2,698	46,912	TRMSS TYPE II SLURRY
HEATHERBROOK CL	WHITE HOLLY	CHERRYWOOD	HEATHERBR O	4909	289	36	10,392	R	AC	zne5	70	69	78	\$2,599	46,912	TRMSS TYPE II SLURRY
HEATHERBROOK CL	CHERRYWOOD	FLORAL PARK	HEATHERBR O	4910	293	36	10,537	R	AC	zne5	70	69	78	\$2,635	46,912	TRMSS TYPE II SLURRY
HEAVENLY WY	TABER	BIRDSONG	HEAVENLY W	3730	170	36	6,132	R	AC	zne5	66	65	75	\$1,533	45,922	TRMSS TYPE II SLURRY

\*\* - Treatment from Project Selection

Scenarios Criteria:



# Scenarios - Sections Selected for Treatment

Interest: 3.00%

Inflation: 3.00%

Printed: 03/11/2019

Scenario: 5. \$9 Million to \$12.5 Million Per Year

Year: 2019

Street Name	Begin Location	End Location	Street ID	Section ID	Length	Width	Area	FC	Surf Type	Area ID	Current PCI	Treatment		Cost	Rating	Treatment
												PCI Before	PCI After			
HEAVENLY WY	BIRDSONG	SANDPIPER	HEAVENLY W	3731	286	36	10,296	R	AC	zne5	66	65	75	\$2,575	45,922	TRMSS TYPE II SLURRY
HEAVENLY WY	SANDPIPER	WHISPERING WIND	HEAVENLY W	3732	260	36	9,345	R	AC	zne5	66	65	75	\$2,337	45,922	TRMSS TYPE II SLURRY
HERITAGE CL	END	POTOMAC	HERITAGE C	359	391	33	12,908	R	AC	zne3	67	67	76	\$3,228	46,254	TRMSS TYPE II SLURRY
HERITAGE DR	POTOMAC	FREEDOM	HERITAGE D	3261	904	36	32,561	R	AC	zne3	66	65	75	\$8,141	45,903	TRMSS TYPE II SLURRY
HERITAGE DR	FREEDOM	OLD RANCH	HERITAGE D	3269	289	36	10,396	R	AC	zne3	75	74	83	\$2,599	47,258	TRMSS TYPE II SLURRY
HERITAGE DR	OLD RANCH	MERGANSER	HERITAGE D	3270	647	36	23,292	R	AC	zne3	75	74	83	\$5,824	47,258	TRMSS TYPE II SLURRY
HIDDEN VALLEY PKWY VIA BLAIRO		PARKRIDGE	HIDDEN	B2254	3,538	60	212,280	A	AC	zne1	73	72	81	\$63,684	68,520	TRMSS TYPE II SLURRY
HIDDEN VALLEY PKWY PARKRIDGE		PELICAN	HIDDEN	C2253	674	60	40,440	A	AC	zne1	83	82	89	\$12,133	50,899	TRMSS TYPE II SLURRY
HIDDEN VALLEY PKWY SANDPIPER		NORCO HILLS	HIDDEN	D2132C	1,046	60	69,380	A	AC	zne1	81	81	88	\$20,815	89,173	TRMSS TYPE II SLURRY
HIDDEN HILLS WY	MISTY RIDGE	END	HIDDEN HIL	273	390	36	14,044	R	AC	zne3	73	74	82	\$3,511	66,858	TRMSS TYPE II SLURRY
HIGHCLIFF CL	MOUNTAINSIDE	END	HIGHCLIFF	244	238	32	7,608	R	AC	zne3	65	65	75	\$1,903	45,745	TRMSS TYPE II SLURRY
HIGHLAND VIEW DR	BRAEMAR	SKYVIEW	HIGHLAND V	3073	275	36	9,898	R	AC	zne3	71	72	80	\$2,475	47,396	TRMSS TYPE II SLURRY
HIMALAYA DR	ALPS	EVEREST	HIMALAYA D	3517	373	36	13,411	R	AC	zne5	66	65	75	\$3,353	45,928	TRMSS TYPE II SLURRY
HOLLY SPRINGS DR	CUSTER	WINEMA	HOLLY SPRI	5500	383	36	13,788	R	AC	zne5	74	73	82	\$3,447	47,364	TRMSS TYPE II SLURRY
HONEYSUCKLE CL	WHISPERING WIND	END	HONEYSUC KL	676	301	36	10,835	R	AC	zne5	67	67	77	\$2,709	46,438	TRMSS TYPE II SLURRY
HONEYWOOD DR	RIDGELINE	FALLENLEAF	HONEYWOO D	3091	375	36	13,508	R	AC	zne3	74	74	83	\$3,377	47,259	TRMSS TYPE II SLURRY
HUDSON AV	POPPYSEED	BRIDGEWOOD	HUDSON AV	1857	260	36	9,357	R	AC	zne5	68	67	76	\$2,340	46,382	TRMSS TYPE II SLURRY
HUDSON AV	BRIDGEWOOD	ELMCREST	HUDSON AV	1858	166	36	5,968	R	AC	zne5	68	67	76	\$1,492	46,382	TRMSS TYPE II SLURRY
HUDSON AV	ELMCREST	SANTANA	HUDSON AV	1859	260	36	9,354	R	AC	zne5	68	67	76	\$2,339	46,382	TRMSS TYPE II SLURRY
HUDSON AV	ARMATA	CHASE	HUDSON AV	5725	258	30	7,742	C	AC/AC	zne5	78	78	86	\$1,936	58,932	TRMSS TYPE II SLURRY
HUDSON AV	SANTANA	HYDE PARK	HUDSON AV	5753	254	36	9,144	C	AC/AC	zne5	78	78	86	\$2,286	58,932	TRMSS TYPE II SLURRY
HUNTLEY DR	REXFORD	CAMDEN	HUNTLEY DR	3595	854	36	30,751	R	AC	zne5	66	66	75	\$7,688	46,044	TRMSS TYPE II SLURRY
HUXLEY CL	END	ORANGE HEIGHTS	HUXLEY	5367	208	36	7,488	R	AC	zne5	70	70	79	\$1,872	47,173	TRMSS TYPE II SLURRY
IRIS CL	END	LILAC	IRIS CL	4376	243	32	7,768	R	AC	zne3	71	72	80	\$1,943	47,411	TRMSS TYPE II SLURRY
IRIS GROVE CL	END	MINT	IRIS GROVE	4894	249	36	8,978	R	AC	zne5	70	69	78	\$2,245	46,912	TRMSS TYPE II SLURRY
IRIS GROVE CL	MINT	WHITE SAGE	IRIS GROVE	4914	504	36	18,144	R	AC	zne5	70	69	78	\$4,537	46,912	TRMSS TYPE II SLURRY
IRONSIDES CL	EARL	END	IRONSIDES	754	249	31	7,721	R	AC	zne3	67	67	77	\$1,931	46,485	TRMSS TYPE II SLURRY
JAMES AV	END	CHASE	JAMES AV	637	767	36	27,607	R	AC	zne5	69	69	78	\$6,902	46,830	TRMSS TYPE II SLURRY
JEPSON CL	END	ORANGE HEIGHTS	JEPSON	5368	210	36	7,560	R	AC	zne5	70	70	79	\$1,890	47,173	TRMSS TYPE II SLURRY
JOHN DR	LUCY	END	JOHN DR	6243	737	36	29,032	R	AC	zne5	74	73	82	\$7,258	47,382	TRMSS TYPE II SLURRY
JOHN DR	STONEHAVEN	LUCY	JOHN DR	6244	774	36	27,864	R	AC	zne5	74	74	82	\$6,966	47,317	TRMSS TYPE II SLURRY
JOHNNY CASH DR	ARMSTRONGS	PINEHURST	JOHNNY CAS	4991	291	36	10,460	R	AC	zne5	68	67	76	\$2,615	46,399	TRMSS TYPE II SLURRY

\*\* - Treatment from Project Selection

Scenarios Criteria:



# Scenarios - Sections Selected for Treatment

Interest: 3.00%

Inflation: 3.00%

Printed: 03/11/2019

Scenario: 5. \$9 Million to \$12.5 Million Per Year

Year: 2019

Street Name	Begin Location	End Location	Street ID	Section ID	Length	Width	Area	FC	Surf Type	Area ID	Current PCI	Treatment		Cost	Rating	Treatment
												PCI Before	PCI After			
JOHNNY CASH DR	PINEHURST	TAROCCO	JOHNNY CAS	4992	296	36	10,673	R	AC	zne5	68	67	76	\$2,669	46,399	TRMSS TYPE II SLURRY
JT EISLEY DR	EAGLE CREST	FLORAL PARK	JT EISLEY	4906	474	36	17,074	R	AC	zne5	70	69	78	\$4,269	46,912	TRMSS TYPE II SLURRY
JT EISLEY DR	FLORAL PARK	MINT	JT EISLEY	4907	291	36	10,474	R	AC	zne5	70	69	78	\$2,619	46,912	TRMSS TYPE II SLURRY
JT EISLEY DR	MINT	CALIFORNIA	JT EISLEY	4913	657	36	23,640	R	AC	zne5	70	69	78	\$5,911	46,912	TRMSS TYPE II SLURRY
JULLIAN CL	END	MORNING STAR	JULLIAN CL	677	304	36	10,945	R	AC		69	69	78	\$2,737	46,819	TRMSS TYPE II SLURRY
KELLOGG AV	CANARY	CANARY	KELLOGG AV 303		6	37	222	R	AC		69	68	77	\$56	40,457	TRMSS TYPE II SLURRY
KELLOGG AV	ENCANTO	GREGORY	KELLOGG AV 6478		112	36	4,032	C	AC		82	82	89	\$1,008	71,519	TRMSS TYPE II SLURRY
KESTREL CL	PEREGRINE	END	KESTREL CL 617		414	36	14,891	R	AC	zne5	70	69	78	\$3,723	46,895	TRMSS TYPE II SLURRY
KEY WEST	CHEETAH	HIGHGROVE	KEY WEST	4955	182	36	6,540	R	AC	zne5	66	66	75	\$1,636	46,044	TRMSS TYPE II SLURRY
KEYWEST DR	HIGHGROVE	GRACELAND	KEYWEST DR	3567	181	36	6,502	R	AC	zne5	66	66	75	\$1,626	46,044	TRMSS TYPE II SLURRY
KINGSGATE DR	GRACELAND	SUNDOWN	KINGSGATE	3576	665	36	23,944	R	AC	zne5	66	66	75	\$5,987	46,044	TRMSS TYPE II SLURRY
KROONEN DR	ESTRADO	FIR	KROONEN DR	3414	472	36	17,000	R	AC	zne3	69	70	79	\$4,250	63,534	TRMSS TYPE II SLURRY
KROONEN DR	VIA PACIFICA	ESTRADO	KROONEN DR	3415	186	36	6,710	R	AC	zne3	67	68	77	\$1,678	46,648	TRMSS TYPE II SLURRY
LA VAUGHN CL	TRAILSIDE	PETER CHRISTIAN	LA VAUGHN	5750	634	32	22,788	R	AC	zne5	72	72	81	\$5,697	47,366	TRMSS TYPE II SLURRY
LABRADOR CL	END	CAPE	LABRADOR C	404	423	32	13,531	R	AC	zne3	69	70	79	\$3,383	47,170	TRMSS TYPE II SLURRY
LACEY OAK DR	TWINLEAF	CHERRYBARK	LACEY OAK	1884	334	36	12,038	R	AC	zne5	67	66	76	\$3,010	46,189	TRMSS TYPE II SLURRY
LACEY OAK DR	CHERRYBARK	TOUMEY	LACEY OAK	1885	250	36	8,994	R	AC	zne5	67	66	76	\$2,249	46,189	TRMSS TYPE II SLURRY
LARAMIE CL	CONESTOGA	END	LARAMIE CL	4125	275	36	9,893	R	AC	zne5	69	69	78	\$2,474	46,792	TRMSS TYPE II SLURRY
LARCHWOOD DR	ROYA RIDGE	DUNSMUIR	LARCHWOOD D	3660	305	36	10,962	R	AC	zne5	70	69	78	\$2,741	46,895	TRMSS TYPE II SLURRY
LARCHWOOD DR	DUNSMUIR	UPPER	LARCHWOOD D	3661	179	36	6,442	R	AC	zne5	70	69	78	\$1,611	46,895	TRMSS TYPE II SLURRY
LAUREL CANYON CL	ARTURO	BEL AIR	LAUREL CAN	1783	393	37	14,523	R	AC	zne4	67	67	77	\$3,631	54,335	TRMSS TYPE II SLURRY
LAURELWOOD CL	THISTLEWOOD	END	LAURELWO OD	4395	174	37	6,433	R	AC	zne3	66	67	76	\$1,609	46,263	TRMSS TYPE II SLURRY
LENITA CL	PAJERO	END	LENITA CL	351	240	36	8,640	R	AC	zne3	69	69	78	\$2,160	46,834	TRMSS TYPE II SLURRY
LIME ST	FRANCIS	END	LIME ST	4159	292	32	9,344	R	AC	zne4	66	67	76	\$2,337	46,264	TRMSS TYPE II SLURRY
LINCOLN AV	TENTH	BLUE CREST	LINCOLN AV	F2-2773C	604	60	36,263	A	AC	zne3	69	68	77	\$10,880	60,479	TRMSS TYPE II SLURRY
LINCOLN AV	BLUE CREST	TOPAZ	LINCOLN AV	G1-2775C	861	60	51,151	A	AC	zne3	73	72	81	\$15,346	68,416	TRMSS TYPE II SLURRY
LINCOLN AV	TOPAZ	BURR	LINCOLN AV	G2-2784	849	60	50,913	A	AC	zne3	71	70	79	\$15,274	64,369	TRMSS TYPE II SLURRY
LINCOLN AV	CITRON	WESTPARK	LINCOLN AV	H2-1178	1,187	60	71,250	A	AC	zne3	71	70	79	\$21,375	64,369	TRMSS TYPE II SLURRY
LINCOLN AV	PADRE	CAJON	LINCOLN AV	J2-3364C	1,155	76	88,242	A	AC	zne3	66	66	76	\$26,473	73,562	TRMSS TYPE II SLURRY
LOGAN CL	END	ORANGE HEIGHTS	LOGAN	5385	348	36	12,528	R	AC	zne5	70	70	79	\$3,132	47,173	TRMSS TYPE II SLURRY
LOPEZ ST	CLEVELAND	JUDY	LOPEZ ST	6492	277	37	10,249	R	AC		74	73	82	\$2,563	47,376	TRMSS TYPE II SLURRY

\*\* - Treatment from Project Selection

Scenarios Criteria:



# Scenarios - Sections Selected for Treatment

Interest: 3.00%

Inflation: 3.00%

Printed: 03/11/2019

Scenario: 5. \$9 Million to \$12.5 Million Per Year

Year: 2019

Street Name	Begin Location	End Location	Street ID	Section ID	Length	Width	Area	FC	Surf Type	Area ID	Current PCI	Treatment		Cost	Rating	Treatment
												PCI Before	PCI After			
LORNA ST	BUENA VISTA	NORMANDY TERRACE	LORNA ST	1192	1,409	32	45,094	R	AC	zne3	70	70	79	\$11,274	47,173	TRMSS TYPE II SLURRY
LORNA ST	NORMANDY TERRACE	LINCOLN	LORNA ST	1193	310	32	9,925	R	AC	zne3	70	70	79	\$2,482	47,173	TRMSS TYPE II SLURRY
MADAGASCAR DR	TEAL	CAPE	MADAGASCAR	3286	287	35	10,057	R	AC	zne3	66	67	76	\$2,515	54,469	TRMSS TYPE II SLURRY
MADERA CL	END EAST	CASANDRA	MADERA CL	4517	326	32	10,416	R	AC	zne1	67	66	76	\$2,605	46,249	TRMSS TYPE II SLURRY
MAGNOLIA AV	ONTARIO	S.MAIN ST	MAGNOLIA A	1300	3,274	80	261,920	A	AC		72	72	81	\$78,576	57,813	TRMSS TYPE II SLURRY
MAGNOLIA AV	FULLERTON	MASON	MAGNOLIA A	1450	421	66	27,768	A	AC	zne4	81	81	88	\$8,331	52,583	TRMSS TYPE II SLURRY
MAGNOLIA AV	RIMPAU	EL SOBRANTE	MAGNOLIA A	1493	426	80	34,046	A	AC	zne4	70	70	79	\$10,214	57,401	TRMSS TYPE II SLURRY
MAGNOLIA AV	EL SOBRANTE	15 SOUTH BOUND OFF RAMP	MAGNOLIA A	1730	231	80	18,467	A	AC	zne4	73	73	82	\$5,541	57,969	TRMSS TYPE II SLURRY
MAGNOLIA AV	NEECE	TEMESCAL	MAGNOLIA A	4109	695	30	20,843	A	AC	zne4	72	72	81	\$6,254	57,860	TRMSS TYPE II SLURRY
MAGNOLIA AV	TEMESCAL	MAGNOLIA	MAGNOLIA A	4114	1,208	30	36,251	A	AC	zne4	74	74	83	\$10,876	57,975	TRMSS TYPE II SLURRY
MAGNOLIA AV	ROSSER	SANTANA	MAGNOLIA A	6438	541	83	44,903	A	AC		73	72	81	\$13,471	68,357	TRMSS TYPE II SLURRY
MAGNOLIA AV	WILDWOOD	MCKINLEY	MAGNOLIA A	A2-1721	1,164	30	34,933	A	AC	zne4	68	68	77	\$10,480	56,685	TRMSS TYPE II SLURRY
MAHOGANY ST	BUTTERNUT	PECAN	MAHOGANY S	3428	261	36	9,388	R	AC	zne3	67	66	76	\$2,348	46,171	TRMSS TYPE II SLURRY
MAHOGANY ST	PECAN	FIR	MAHOGANY S	3429	232	36	8,369	R	AC	zne3	73	72	81	\$2,093	47,392	TRMSS TYPE II SLURRY
MAIN ST	FRANCIS	BURR	MAIN ST	J1-1101	334	46	15,367	A	AC	zne4	75	74	83	\$4,611	73,015	TRMSS TYPE II SLURRY
MAIN ST	MISSION	PUEBLO	MAIN ST	M2-1260	262	61	16,006	A	AC	zne4	73	73	82	\$4,802	57,973	TRMSS TYPE II SLURRY
MAIN ST	CHASE	FOOTHILL	MAIN ST	Q2-3506	715	90	64,384	A	AC	zne5	72	72	81	\$19,316	57,837	TRMSS TYPE II SLURRY
MALAGA ST	UPPER	ORANGE HEIGHTS	MALAGA ST	4704	264	36	9,517	R	AC	zne5	70	69	78	\$2,380	46,906	TRMSS TYPE II SLURRY
MALAGA ST	ORANGE HEIGHTS	FEATHER PEAK	MALAGA ST	5373	268	40	10,704	R	AC	zne5	70	70	79	\$2,677	47,173	TRMSS TYPE II SLURRY
MALAGA ST	FEATHER PEAK	FLETCHER	MALAGA ST	5374	471	40	18,841	R	AC	zne5	70	70	79	\$4,711	47,173	TRMSS TYPE II SLURRY
MALAGA ST	SHEPARD CREST	END	MALAGA ST	5383	185	40	7,400	R	AC		68	67	77	\$1,850	46,520	TRMSS TYPE II SLURRY
MARIGOLD CL	WHISPERING WIND	END	MARIGOLD C	675	222	36	7,975	R	AC	zne5	67	67	77	\$1,994	46,438	TRMSS TYPE II SLURRY
MARIGOLD WY	COLBERN	WHISPERING WIND	MARIGOLD W	3727	545	36	19,611	R	AC	zne5	67	67	77	\$4,903	46,438	TRMSS TYPE II SLURRY
MARRIOTT CL	WALDORF	END	MARRIOTT C	281	351	36	12,623	R	AC	zne3	70	70	79	\$3,156	47,169	TRMSS TYPE II SLURRY
MASTERS	BENNET	EL DORADO	MASTERS	5404	733	40	29,334	C	AC	zne5	83	83	90	\$7,334	52,467	TRMSS TYPE II SLURRY
MASTERS	EL DORADO	EAGLE GLEN	MASTERS	5405	207	41	8,505	C	AC	zne5	84	84	91	\$2,127	51,840	TRMSS TYPE II SLURRY
MATISSE CL	RAPHAEL	END	MATISSE CL	511	560	36	20,159	R	AC	zne5	66	66	75	\$5,040	46,044	TRMSS TYPE II SLURRY
MATTERHORN DR	CRESTLINE	MONTICELLO	MATTERHOR N	3538	240	36	8,649	R	AC	zne5	66	65	75	\$2,163	45,928	TRMSS TYPE II SLURRY
MATTERHORN DR	MONTICELLO	RANIER	MATTERHOR N	3539	185	36	6,655	R	AC	zne5	66	65	75	\$1,664	45,928	TRMSS TYPE II SLURRY

\*\* - Treatment from Project Selection

Scenarios Criteria:





# Scenarios - Sections Selected for Treatment

Interest: 3.00%

Inflation: 3.00%

Printed: 03/11/2019

Scenario: 5. \$9 Million to \$12.5 Million Per Year

Year: 2019

Street Name	Begin Location	End Location	Street ID	Section ID	Length	Width	Area	FC	Surf Type	Area ID	Current PCI	Treatment		Cost	Rating	Treatment
												PCI Before	PCI After			
MCCALL DR	WASATCH	FREMONT	MCCALL DR	5464	1,353	36	48,715	R	AC	zne5	74	74	82	\$12,179	47,303	TRMSS TYPE II SLURRY
MCKINLEY ST	HIGHPOINT	PROMENADE	MCKINLEY S	F2164	301	104	31,294	A	AC	zne1	69	68	77	\$9,389	56,422	TRMSS TYPE II SLURRY
MEADOW LARK CL	END	SPRING MEADOW	MEADOW LAR	517	291	36	10,465	R	AC	zne5	66	66	75	\$2,617	45,959	TRMSS TYPE II SLURRY
MERGANSER CL	HERITAGE	MANGULAR	MERGANSER R	3271	276	34	9,373	R	AC	zne3	67	67	77	\$2,344	46,485	TRMSS TYPE II SLURRY
MERGANSER CL	MANGULAR	END	MERGANSER R	751	379	32	12,133	R	AC	zne3	68	68	78	\$3,034	46,782	TRMSS TYPE II SLURRY
MERLIN LN	PEREGRINE	SUMMERTREE	MERLIN LN	3653	308	36	11,077	R	AC	zne5	70	69	78	\$2,770	46,895	TRMSS TYPE II SLURRY
MERRILL ST	FRONTAGE	RAILROAD	MERRILL ST	2673	868	24	20,823	R	AC/AC	zne2	69	68	77	\$5,206	49,794	TRMSS TYPE II SLURRY
MINARET ST	GRAND TETON	CHILTERN	MINARET ST	3548	648	36	23,334	R	AC	zne5	66	66	75	\$5,834	46,049	TRMSS TYPE II SLURRY
MINT ST	IRIS GROVE	JT EISLEY	MINT ST	4915	306	36	11,019	R	AC	zne5	66	66	75	\$2,755	46,023	TRMSS TYPE II SLURRY
MIRA VISTA CL	APPLE BLOSSOM	SALEM	MIRA VISTA	1909	346	36	12,461	R	AC	zne5	66	65	75	\$3,116	45,931	TRMSS TYPE II SLURRY
MIRA VISTA CL	MISTY MEADOW	APPLE BLOSSOM	MIRA VISTA	1910	280	36	10,080	R	AC	zne5	66	65	75	\$2,521	45,931	TRMSS TYPE II SLURRY
MIRA VISTA CL	SHADOW CREST	MISTY MEADOW	MIRA VISTA	1911	329	36	11,858	R	AC	zne5	66	65	75	\$2,965	45,931	TRMSS TYPE II SLURRY
MIRA VISTA CL	CHASE	SHADOW CREST	MIRA VISTA	1912	474	36	17,064	R	AC	zne5	66	65	75	\$4,267	45,931	TRMSS TYPE II SLURRY
MIRA VISTA CL	SUMMERPLACE	CHASE	MIRA VISTA	1914	292	36	10,495	R	AC	zne5	66	65	75	\$2,624	45,931	TRMSS TYPE II SLURRY
MISTY MEADOW CL	MIRA VISTA	END	MISTY MEAD	671	389	36	13,992	R	AC	zne5	66	65	75	\$3,498	45,931	TRMSS TYPE II SLURRY
MISTY RIDGE LN	HIDDEN HILLS	WILDERNESS	MISTY RIDG	2952	278	36	10,007	R	AC	zne3	70	71	80	\$2,502	47,267	TRMSS TYPE II SLURRY
MISTY STREAM WY	SWEET RAIN	STAR CREST	MISTY STRE	3743	714	36	25,716	R	AC	zne5	67	67	77	\$6,429	46,438	TRMSS TYPE II SLURRY
MOCKINGBIRD LN	COUNTRY MANOR	MOUNTAIN SHADOWS	MOCKINGBI R	1866	414	36	14,900	R	AC	zne5	68	67	76	\$3,726	46,382	TRMSS TYPE II SLURRY
MONDALE ST	SLOAN	DAWES	MONDALE ST	2028	503	36	18,120	R	AC	zne1	72	71	80	\$4,530	47,424	TRMSS TYPE II SLURRY
MONIF CL	END	STATE	MONIF CL	792	228	36	8,203	R	AC	zne5	73	73	82	\$2,051	47,371	TRMSS TYPE II SLURRY
MONROE CL	PATRIOT	END	MONROE CL	367	230	30	6,914	R	AC	zne3	74	74	83	\$1,729	47,259	TRMSS TYPE II SLURRY
MONSERAT CT	MOUNTAIN VISTA	END	MONSERAT C	641	465	36	16,740	R	AC	zne5	69	69	78	\$4,186	46,819	TRMSS TYPE II SLURRY
MONTAGUE DR	VIA RYAN	MONTEZUMA	MONTAGUE D	2243	991	36	35,677	R	AC	zne1	67	66	76	\$8,920	46,249	TRMSS TYPE II SLURRY
MONTANA RANCH RD	BELLA VISTA	CALLE DEL ORO	MONTANA RA	2926	402	40	16,088	R	AC	zne3	70	71	80	\$4,023	47,267	TRMSS TYPE II SLURRY
MONTANA RANCH RD	CALLE DEL ORO	HIDDEN HILLS	MONTANA RA	2927	667	41	27,336	R	AC	zne3	73	73	82	\$6,834	63,511	TRMSS TYPE II SLURRY
MONTEREY RD	TAYLOR	VICENTIA	MONTEREY R	1186	854	32	27,334	R	AC	zne4	72	73	81	\$6,834	47,423	TRMSS TYPE II SLURRY
MONTICELLO DR	FOOTHILL	ADIRONDACK	MONTICELL O	3543	236	36	8,500	R	AC	zne5	67	66	75	\$2,125	46,016	TRMSS TYPE II SLURRY
MORALES CI	END	KAPALUA BAY	MORALES CI	6192	446	33	17,218	R	AC		74	73	82	\$4,305	47,373	TRMSS TYPE II SLURRY
MORNING GLORY WY	BALDWIN	MAPLEBROOK	MORNING GL	5345	419	36	15,093	R	AC	zne5	74	74	82	\$3,774	47,301	TRMSS TYPE II SLURRY

\*\* - Treatment from Project Selection

Scenarios Criteria:



# Scenarios - Sections Selected for Treatment

Interest: 3.00%

Inflation: 3.00%

Printed: 03/11/2019

Scenario: 5. \$9 Million to \$12.5 Million Per Year

Year: 2019

Street Name	Begin Location	End Location	Street ID	Section ID	Length	Width	Area	FC	Surf Type	Area ID	Current PCI	Treatment		Cost	Rating	Treatment
												PCI Before	PCI After			
MORNING STAR DR	JILLIAN	CORAL GABLES	MORNING ST	3713	280	36	10,092	R	AC	zne5	69	69	78	\$2,523	46,819	TRMSS TYPE II SLURRY
MOUNT ELENA CL	DOMINGUEZ RANCH	SAN ALMADA	MOUNT ELEN	3118	306	37	11,339	R	AC	zne3	71	72	81	\$2,835	62,474	TRMSS TYPE II SLURRY
MOUNT ELENA CL	END	DOMINGUEZ RANCH	MOUNT ELEN	4420	156	37	5,770	R	AC	zne3	72	72	81	\$1,443	66,848	TRMSS TYPE II SLURRY
MOUNT KILLIMANJARO CL	CRESTLINE	END	MOUNT KILL	619	278	36	10,011	R	AC	zne5	66	65	75	\$2,503	45,928	TRMSS TYPE II SLURRY
MOUNT NIGUEL CL	END	HIDDEN HILLS	MOUNT NIGU	4417	165	31	5,118	R	AC	zne3	73	73	82	\$1,280	63,511	TRMSS TYPE II SLURRY
MOUNT PALMAS CL	END	DOMINGUEZ RANCH	MOUNT PALM	4418	130	36	4,675	R	AC	zne3	73	73	82	\$1,169	65,234	TRMSS TYPE II SLURRY
MOUNT PLEASANT WY ANDES		SIERRA MADRE	MOUNT PLEA	3518	678	36	24,421	R	AC	zne5	66	65	75	\$6,106	45,928	TRMSS TYPE II SLURRY
MOUNT SERENATA CL	END	DOMINGUEZ RANCH	MOUNT SERE	4421	195	36	7,002	R	AC	zne3	68	68	78	\$1,751	55,897	TRMSS TYPE II SLURRY
MOUNT VERNON WY	CRESTLINE	APPIAN	MOUNT VERN	3523	358	36	12,888	R	AC	zne5	66	65	75	\$3,222	45,928	TRMSS TYPE II SLURRY
MOUNT VERNON WY	APPIAN	RANIER	MOUNT VERN	3524	299	36	10,752	R	AC	zne5	66	65	75	\$2,688	45,928	TRMSS TYPE II SLURRY
MOUNT VERNON WY	RANIER	GARRETSON	MOUNT VERN	3525	417	36	15,011	R	AC	zne5	69	69	78	\$3,753	46,792	TRMSS TYPE II SLURRY
MOUNTAIN SHADOWS DR	ORCHARD CREST	MOCKINGBIRD	MOUNTAIN S	1867	295	36	10,608	R	AC	zne5	69	69	78	\$2,653	46,792	TRMSS TYPE II SLURRY
MOUNTAIN SHADOWS DR	MOCKINGBIRD	FLORA SPIEGEL	MOUNTAIN S	1868	382	36	13,763	R	AC	zne5	69	69	78	\$3,441	46,792	TRMSS TYPE II SLURRY
MOUNTAIN SHADOWS DR	SCENIC CREST	ORCHARD CREST	MOUNTAIN S	1871	272	36	9,808	R	AC	zne5	69	69	78	\$2,453	46,792	TRMSS TYPE II SLURRY
MOUNTAIN SHADOWS DR	KELLOGG	HARVEST CREST	MOUNTAIN S	1875	182	36	6,546	R	AC	zne5	69	69	78	\$1,637	46,792	TRMSS TYPE II SLURRY
MOUNTAIN SHADOWS DR	HARVEST CREST	SCENIC CREST	MOUNTAIN S	1876	272	36	9,789	R	AC	zne5	69	69	78	\$2,448	46,792	TRMSS TYPE II SLURRY
MOUNTAIN VISTA DR	STAR CREST	MONSERAT	MOUNTAIN V	3746	340	36	12,244	R	AC	zne5	69	69	78	\$3,061	46,819	TRMSS TYPE II SLURRY
MOUNTAIN VISTA DR	MONSERAT	QUAIL COVE	MOUNTAIN V	3747	304	36	10,959	R	AC	zne5	69	69	78	\$2,740	46,819	TRMSS TYPE II SLURRY
MOUNTAINSIDE CL	SUNCREST	HIGHCLIFF	MOUNTAINSI	3037	402	36	14,485	R	AC	zne3	65	65	75	\$3,622	45,745	TRMSS TYPE II SLURRY
MOUNTAINSIDE CL	GOLDENVIEW	OAKCREST	MOUNTAINSI	3040	323	36	11,645	R	AC	zne3	67	67	77	\$2,912	57,290	TRMSS TYPE II SLURRY
NANDINA CT	SWEET RAIN	END	NANDINA CT	636	406	36	14,600	R	AC	zne5	69	69	78	\$3,651	46,819	TRMSS TYPE II SLURRY
NEW ENGLAND DR	VERMONT	NEW HAMPSHIRE	NEW ENGLAN	3688	250	36	8,994	R	AC	zne5	68	67	76	\$2,249	46,382	TRMSS TYPE II SLURRY
NEW ENGLAND DR	NEW HAMPSHIRE	RIMPAU	NEW ENGLAN	3689	210	36	7,574	R	AC	zne5	68	67	76	\$1,894	46,382	TRMSS TYPE II SLURRY
NEW HAMPSHIRE DR	NEW ENGLAND	BOSTON	NEW HAMPSH	3690	553	36	19,901	R	AC	zne5	68	67	76	\$4,976	46,382	TRMSS TYPE II SLURRY
NEW HAMPSHIRE DR	BOSTON	SALEM	NEW HAMPSH	3694	205	36	7,377	R	AC	zne5	68	67	76	\$1,845	46,382	TRMSS TYPE II SLURRY

\*\* - Treatment from Project Selection

Scenarios Criteria:



# Scenarios - Sections Selected for Treatment

Interest: 3.00%

Inflation: 3.00%

Printed: 03/11/2019

Scenario: 5. \$9 Million to \$12.5 Million Per Year

Year: 2019

Street Name	Begin Location	End Location	Street ID	Section ID	Length	Width	Area	FC	Surf Type	Area ID	Current PCI	Treatment		Cost	Rating	Treatment
												PCI Before	PCI After			
NEWTON ST	CITY LIMITS	ANNAPOLIS	NEWTON ST	4043	185	36	6,666	R	AC	zne5	74	74	83	\$1,667	47,259	TRMSS TYPE II SLURRY
NORCO HILLS RD	DODGE	CITY LIMIT	NORCO HILL	5892	303	52	15,756	R	AC		66	65	75	\$3,939	40,651	TRMSS TYPE II SLURRY
OAK GROVE CL	GROVEDALE	GROVEDALE	OAK GROVE	3664	57	36	2,037	R	AC	zne5	70	69	78	\$510	46,895	TRMSS TYPE II SLURRY
OAK GROVE CL	GROVEDALE	END	OAK GROVE	870	335	36	12,073	R	AC	zne5	70	69	78	\$3,019	46,912	TRMSS TYPE II SLURRY
OAKCREST CL	MOUNTAINSIDE	END	OAKCREST C	232	333	32	10,643	R	AC	zne3	73	73	82	\$2,661	47,376	TRMSS TYPE II SLURRY
OCELOT CL	END	PANTHER	OCELOT CL	4952	464	36	16,705	R	AC	zne5	66	66	75	\$4,177	46,044	TRMSS TYPE II SLURRY
OLD TEMESCAL RD	COMPTON	BEL AIR	OLD TEMESC	1779	447	42	18,778	R	AC	zne4	69	70	79	\$4,695	47,171	TRMSS TYPE II SLURRY
OLD TRAIL DR	VIA PACIFICA	HERITAGE	OLD TRAIL	3274	350	36	12,590	R	AC	zne3	75	74	83	\$3,148	47,258	TRMSS TYPE II SLURRY
OLIVE ST	MAIN	SHERIDAN	OLIVE ST	C1067C	1,141	40	45,630	C	AC/AC	zne4	85	85	92	\$11,408	88,722	TRMSS TYPE II SLURRY
OLIVE ST	SHERIDAN	KELLEY	OLIVE ST	D1062C	893	40	35,700	C	AC/AC	zne4	82	82	89	\$8,926	81,535	TRMSS TYPE II SLURRY
OLIVE ST	KELLEY	VICENTIA	OLIVE ST	E1059C	690	40	27,602	C	AC/AC	zne4	85	85	92	\$6,901	88,737	TRMSS TYPE II SLURRY
OLYMPIA FIELDS DR	PRAIRIE DUNES	BENNETT	OLYMPIA FI	5722	717	36	25,806	R	AC	zne5	74	74	82	\$6,452	47,310	TRMSS TYPE II SLURRY
OLYMPIC DR	RIMPAU	CALIFORNIA	OLYMPIC DR	1773	1,713	40	68,537	C	AC/AC	zne4	80	79	87	\$17,135	56,632	TRMSS TYPE II SLURRY
ONTARIO AV	15 NORTH BOUND ON RAMP	STATE	ONTARIO AV	A1-4082	768	72	55,328	A	AC	zne4	69	69	79	\$16,599	57,115	TRMSS TYPE II SLURRY
ONTARIO AV	15 SOUTH BOUND OFF RAMP	15 NORTH BOUND ON RAMP	ONTARIO AV	A2-4081	665	64	42,565	A	AC	zne4	66	66	76	\$12,770	55,767	TRMSS TYPE II SLURRY
ONTARIO AV	ANNETTE	MAGNOLIA	ONTARIO AV	E2-1279	956	70	66,895	A	AC	zne4	71	72	81	\$20,069	57,797	TRMSS TYPE II SLURRY
ONTARIO AV	VESPER	ANNETTE	ONTARIO AV	F1-1278	496	70	34,698	A	AC	zne4	69	69	78	\$10,410	76,670	TRMSS TYPE II SLURRY
ONTARIO AV	LINCOLN	OAK	ONTARIO AV	K2819	1,696	90	152,672	A	AC	zne4	73	73	82	\$45,802	57,971	TRMSS TYPE II SLURRY
ORANGE HEIGHTS LN	MALAGA	HUXLEY	ORANGE HEI	4706	754	40	30,160	R	AC	zne5	66	66	75	\$7,540	46,044	TRMSS TYPE II SLURRY
ORANGE HILL DR	SCENIC CREST	ORCHARD CREST	ORANGE HIL	1863	274	36	9,864	R	AC	zne5	67	67	77	\$2,466	46,453	TRMSS TYPE II SLURRY
ORANGE HILL DR	HARVEST CREST	SCENIC CREST	ORANGE HIL	1872	277	36	9,970	R	AC	zne5	67	67	77	\$2,493	46,453	TRMSS TYPE II SLURRY
ORANGECREST ST	AMBER GLEN	UPPER	ORANGECR ES	3670	127	36	4,584	R	AC	zne5	70	69	78	\$1,146	46,906	TRMSS TYPE II SLURRY
ORCHARD CREST LN	SANTANA	ORANGE HILL	ORCHARD CR	1864	182	36	6,564	R	AC	zne5	67	67	77	\$1,641	46,453	TRMSS TYPE II SLURRY
ORCHARD CREST LN	ORANGE HILL	MOUNTAIN SHADOWS	ORCHARD CR	1865	483	36	17,384	R	AC	zne5	67	67	77	\$4,347	46,453	TRMSS TYPE II SLURRY
ORCHARD LN	HEARTHESIDE	FREEDOM	ORCHARD LN	3262	850	36	30,599	R	AC	zne3	68	68	77	\$7,650	46,628	TRMSS TYPE II SLURRY
PACIFIC AV	GARRETSON	SONRISA	PACIFIC AV	1958	488	36	17,582	R	AC	zne5	69	69	78	\$4,396	46,792	TRMSS TYPE II SLURRY
PACIFIC AV	SONRISA	END	PACIFIC AV	685	615	36	22,130	R	AC	zne5	69	69	78	\$5,533	46,792	TRMSS TYPE II SLURRY
PAJERO DR	ESTRADO	LENITA	PAJERO DR	3437	283	36	10,175	R	AC	zne3	68	68	77	\$2,544	46,627	TRMSS TYPE II SLURRY
PAJERO DR	LENITA	VALOR	PAJERO DR	3438	321	36	11,542	R	AC	zne3	67	67	76	\$2,886	46,254	TRMSS TYPE II SLURRY
PAMPAS CL	END	PETUNIA	PAMPAS CL	613	500	36	18,000	R	AC	zne5	66	65	75	\$4,500	45,925	TRMSS TYPE II SLURRY

\*\* - Treatment from Project Selection

Scenarios Criteria:



# Scenarios - Sections Selected for Treatment

Interest: 3.00%

Inflation: 3.00%

Printed: 03/11/2019

Scenario: 5. \$9 Million to \$12.5 Million Per Year

Year: 2019

Street Name	Begin Location	End Location	Street ID	Section ID	Length	Width	Area	FC	Surf Type	Area ID	Current PCI	Treatment		Cost	Rating	Treatment
												PCI Before	PCI After			
PANSY CL	FERNLEAF	END	PANSY CL	614	436	36	15,703	R	AC	zne5	66	65	75	\$3,926	45,925	TRMSS TYPE II SLURRY
PANTHER DR	OCELOT	CHEETAH	PANTHER DR	4957	304	36	10,939	R	AC	zne5	66	66	75	\$2,735	46,044	TRMSS TYPE II SLURRY
PANTHER DR	DUBRINA	OCELOT	PANTHER DR	4958	403	36	14,503	R	AC	zne5	66	66	75	\$3,626	46,044	TRMSS TYPE II SLURRY
PARKRIDGE AV	MIRASOL	HIDDEN VALLEY	PARKRIDGE	A2232C	873	60	52,390	A	AC	zne1	69	68	77	\$15,718	56,412	TRMSS TYPE II SLURRY
PARKRIDGE AV	LA ENTRADA/VILLAG E LOOP	MIRASOL	PARKRIDGE	B2230C	790	60	47,409	A	AC	zne1	68	67	76	\$14,223	55,894	TRMSS TYPE II SLURRY
PARKRIDGE AV	TESORO	LYNFORD	PARKRIDGE	D2228	281	60	16,834	A	AC	zne1	67	66	75	\$5,051	55,509	TRMSS TYPE II SLURRY
PARKRIDGE AV	WRIGHTWOOD	TESORO	PARKRIDGE	E2227	706	60	42,331	A	AC	zne1	70	69	78	\$12,700	56,828	TRMSS TYPE II SLURRY
PARKRIDGE AV	JOY	MESA	PARKRIDGE	J2305	1,624	60	97,459	A	AC	zne2	70	70	79	\$29,238	57,507	TRMSS TYPE II SLURRY
PARKRIDGE AV	MAIN	CORONA	PARKRIDGE	L2277	1,158	65	75,277	A	AC	zne2	71	71	80	\$22,584	57,729	TRMSS TYPE II SLURRY
PARSLEY LN	ROSEMARY	CORIANDER	PARSLEY LN	2112	305	36	10,995	R	AC	zne1	67	66	76	\$2,749	46,249	TRMSS TYPE II SLURRY
PASTORAL CT	CHEROKEE	END	PASTORAL C	679	215	36	7,756	R	AC	zne5	66	66	75	\$1,940	45,959	TRMSS TYPE II SLURRY
PECOS ST	CONESTOGA	TABER	PECOS ST	1938	300	36	10,813	R	AC	zne5	69	69	78	\$2,704	46,792	TRMSS TYPE II SLURRY
PEPPER TREE LN	END	OLIVE	PEPPER TRE	4344	177	32	5,675	R	AC	zne4	67	67	76	\$1,419	46,392	TRMSS TYPE II SLURRY
PEPPERWOOD LN	TANGLEWOOD	ELDERWOOD	PEPPERWO OD	2938	1,090	36	39,253	R	AC	zne3	66	67	76	\$9,814	46,263	TRMSS TYPE II SLURRY
PEREGRINE DR	MERLIN	KESTREL	PEREGRINE	3654	291	36	10,468	R	AC	zne5	70	69	78	\$2,618	46,895	TRMSS TYPE II SLURRY
PEREGRINE DR	KESTREL	UPPER	PEREGRINE	3655	168	36	6,045	R	AC	zne5	70	69	78	\$1,512	46,895	TRMSS TYPE II SLURRY
PETUNIA WY	FERNLEAF	PAMPAS	PETUNIA WY	1920	264	36	9,521	R	AC	zne5	66	65	75	\$2,381	45,925	TRMSS TYPE II SLURRY
PETUNIA WY	PAMPAS	APPLE BLOSSOM	PETUNIA WY	1921	267	36	9,599	R	AC	zne5	66	65	75	\$2,400	45,925	TRMSS TYPE II SLURRY
PINEHURST DR	JOHNNY CASH	END	PINEHURST	4994	595	36	21,406	R	AC	zne5	68	67	76	\$5,352	46,399	TRMSS TYPE II SLURRY
PRAIRIE DUNES DR	MASTERS	OLD WARSON	PRAIRIE DU	5718	222	36	7,983	R	AC	zne5	74	74	82	\$1,996	47,310	TRMSS TYPE II SLURRY
PROMENADE AV	CRESTA	ROOSEVELT	PROMENAD E	L2199	913	60	54,759	A	AC	zne1	83	82	89	\$16,428	50,805	TRMSS TYPE II SLURRY
PROMENADE AV	FREEWAY OVERPASS	CRESTA	PROMENAD E	M1702	778	60	46,673	A	AC	zne1	83	82	89	\$14,003	51,178	TRMSS TYPE II SLURRY
PROMENADE AV	FREEWAY OVERPASS	MELISSA CT	PROMENAD E	N1701	1,264	60	75,865	A	AC	zne4	81	80	87	\$22,760	54,320	TRMSS TYPE II SLURRY
PROMENADE AV	MELISSA	BENTLEY	PROMENAD E	O1698	1,507	60	90,420	A	AC	zne4	81	80	87	\$27,126	54,320	TRMSS TYPE II SLURRY
PURDUE CL	COLBERN	END	PURDUE CL	674	179	36	6,431	R	AC	zne5	70	70	79	\$1,608	47,173	TRMSS TYPE II SLURRY
RADIO RD	END	SAMPSON	RADIO RD	4470	865	25	21,625	R	AC	zne4	74	74	83	\$5,407	47,259	TRMSS TYPE II SLURRY
RADIO RD	QUARRY	WALKER	RADIO RD	6506	221	42	9,282	C	AC		82	81	88	\$2,321	53,013	TRMSS TYPE II SLURRY
RAILROAD ST	SHERIDAN	MERRILL	RAILROAD S	B1667	389	60	23,340	A	AC	zne2	73	73	82	\$7,002	57,972	TRMSS TYPE II SLURRY
RAILROAD ST	LINCOLN	GRANT	RAILROAD S	G2651C	730	60	42,318	A	AC	zne2	79	79	87	\$12,696	55,289	TRMSS TYPE II SLURRY
RAILROAD ST	SHERMAN	SMITH	RAILROAD S	I2594	1,769	54	95,522	A	AC	zne2	74	74	83	\$28,657	57,979	TRMSS TYPE II SLURRY

\*\* - Treatment from Project Selection



# Scenarios - Sections Selected for Treatment

Interest: 3.00%

Inflation: 3.00%

Printed: 03/11/2019

Scenario: 5. \$9 Million to \$12.5 Million Per Year

Year: 2019

Street Name	Begin Location	End Location	Street ID	Section ID	Length	Width	Area	FC	Surf Type	Area ID	Current PCI	Treatment		Cost	Rating	Treatment
												PCI Before	PCI After			
RAILROAD ST	BEARING	AUTO CENTER RD	RAILROAD S	M2615	1,023	61	62,386	A	AC	zne2	69	69	78	\$18,716	57,080	TRMSS TYPE II SLURRY
RAILROAD ST	KLUG	BEARING	RAILROAD S	N2614	1,439	61	87,752	A	AC	zne2	72	72	81	\$26,326	57,919	TRMSS TYPE II SLURRY
RAMONA AV	SIXTH	SEVENTH	RAMONA AV	1612	381	37	14,089	R	AC	zne4	74	74	83	\$3,523	47,259	TRMSS TYPE II SLURRY
RAMONA AV	END	THIRD	RAMONA AV	4471	131	25	3,278	R	AC	zne4	70	71	80	\$820	47,300	TRMSS TYPE II SLURRY
RAMSGATE DR	RIMPAU	SWEET RAIN	RAMSGATE D	3709	189	36	6,817	R	AC	zne5	69	69	78	\$1,705	46,819	TRMSS TYPE II SLURRY
RAMSGATE DR	SWEET RAIN	MORNING STAR	RAMSGATE D	3710	517	36	18,600	R	AC	zne5	69	69	78	\$4,651	46,819	TRMSS TYPE II SLURRY
RAMSGATE DR	MORNING STAR	STAR CREST	RAMSGATE D	3714	217	36	7,798	R	AC	zne5	69	69	78	\$1,950	46,819	TRMSS TYPE II SLURRY
RANIER ST	MOUNT VERNON	MATTERHORN	RANIER ST	3536	1,132	36	40,744	R	AC	zne5	66	65	75	\$10,187	45,928	TRMSS TYPE II SLURRY
RAPHAEL CL	GALATEA	END	RAPHAEL CL	688	489	36	17,619	R	AC	zne5	66	66	75	\$4,405	46,044	TRMSS TYPE II SLURRY
RAPHAEL DR	BELVEDERE	MATISSE	RAPHAEL DR	3602	265	36	9,550	R	AC	zne5	66	66	75	\$2,388	46,044	TRMSS TYPE II SLURRY
RAPHAEL DR	MATISSE	AMBROSE	RAPHAEL DR	3603	260	36	9,360	R	AC	zne5	66	66	75	\$2,341	46,044	TRMSS TYPE II SLURRY
RAPHAEL DR	AMBROSE	GALATEA	RAPHAEL DR	3604	260	36	9,374	R	AC	zne5	66	66	75	\$2,344	46,044	TRMSS TYPE II SLURRY
RED CEDAR ST	WALNUT	UPPER	RED CEDAR	3635	183	36	6,595	R	AC	zne5	70	69	78	\$1,649	46,906	TRMSS TYPE II SLURRY
REDBERRY LN	SAGEWOOD	TIMBERLINE	REDBERRY L	3007	286	36	10,293	R	AC	zne3	73	73	82	\$2,574	47,378	TRMSS TYPE II SLURRY
REDONDO LN	REXFORD	CAMDEN	REDONDO LN	3589	873	36	31,425	R	AC	zne5	66	66	75	\$7,857	46,044	TRMSS TYPE II SLURRY
REGENT CL	WALDORF	END	REGENT CL	277	257	36	9,255	R	AC	zne3	73	72	81	\$2,314	47,391	TRMSS TYPE II SLURRY
REGENT DR	FAIRMONT	WALDORF	REGENT DR	2840	348	36	12,522	R	AC	zne3	68	68	77	\$3,131	46,623	TRMSS TYPE II SLURRY
REMBRANDT CL	BELVEDERE	GALATEA	REMBRANDT	3600	822	36	29,602	R	AC	zne5	66	66	75	\$7,401	46,044	TRMSS TYPE II SLURRY
REMBRANDT CL	GALATEA	END	REMBRANDT	687	498	36	17,932	R	AC	zne5	66	66	75	\$4,483	46,044	TRMSS TYPE II SLURRY
REXFORD WY	MOUNTAIN GATE	SKY RIDGE	REXFORD WY	3585	186	36	6,681	R	AC	zne5	66	66	75	\$1,671	46,044	TRMSS TYPE II SLURRY
REXFORD WY	SKY RIDGE	HUNTLEY	REXFORD WY	3586	293	36	10,530	R	AC	zne5	66	66	75	\$2,633	46,044	TRMSS TYPE II SLURRY
REXFORD WY	HUNTLEY	BUNDY	REXFORD WY	3587	353	36	12,709	R	AC	zne5	66	66	75	\$3,178	46,044	TRMSS TYPE II SLURRY
REXFORD WY	BUNDY	REDONDO	REXFORD WY	3588	273	36	9,826	R	AC	zne5	66	66	75	\$2,457	46,044	TRMSS TYPE II SLURRY
RICH CT	PROMENADE	SAMPSON	RICH CT	5020	741	40	29,629	R	AC	zne4	67	67	76	\$7,408	53,448	TRMSS TYPE II SLURRY
RIDGELINE DR	VIA CORAZON	REDBERRY	RIDGELINE	2989C	1,027	60	61,630	C	AC	zne3	81	80	87	\$15,408	53,100	TRMSS TYPE II SLURRY
RIMPAU AV	TANFORD	OLD TEMESCAL	RIMPAU AV	J1-1753	417	45	18,778	A	AC	zne4	74	74	83	\$5,634	57,980	TRMSS TYPE II SLURRY
RIMPAU AV	NEW ENGLAND	FOOTHILL	RIMPAU AV	N2-3691C	951	60	57,058	A	AC	zne5	71	70	79	\$17,118	75,288	TRMSS TYPE II SLURRY
RIMPAU AV	FOOTHILL	FOXPORT	RIMPAU AV	O1-4999	346	60	20,755	A	AC	zne5	79	79	87	\$6,227	55,368	TRMSS TYPE II SLURRY

\*\* - Treatment from Project Selection

Scenarios Criteria:



# Scenarios - Sections Selected for Treatment

Interest: 3.00%

Inflation: 3.00%

Printed: 03/11/2019

Scenario: 5. \$9 Million to \$12.5 Million Per Year

Year: 2019

Street Name	Begin Location	End Location	Street ID	Section ID	Length	Width	Area	FC	Surf Type	Area ID	Current PCI	Treatment		Cost	Rating	Treatment
												PCI Before	PCI After			
RINCON ST	MAIN	SHERIDAN	RINCON ST	2329	1,118	40	44,734	C	AC	zne2	83	83	90	\$11,184	52,477	TRMSS TYPE II SLURRY
RINCON ST	SHERIDAN	COTA	RINCON ST	2337	934	40	37,340	C	AC/AC	zne2	79	79	87	\$9,336	57,182	TRMSS TYPE II SLURRY
ROYA RIDGE LN	CEDAR RIDGE	LARCHWOOD	ROYA RIDGE	3659	363	36	13,074	R	AC	zne5	70	69	78	\$3,269	46,895	TRMSS TYPE II SLURRY
S MAIN ST	MONTOYA	MAGNOLIA	S MAIN ST	6372	758	64	48,512	A	AC		79	78	86	\$14,554	83,248	TRMSS TYPE II SLURRY
SABINA PEAK CL	CRESTLINE	END	SABINA PEA	620	214	36	7,693	R	AC	zne5	66	65	75	\$1,924	45,928	TRMSS TYPE II SLURRY
SALEM DR	MIRA VISTA	BEGONIA	SALEM DR	1925	743	36	26,733	R	AC	zne5	68	67	76	\$6,684	46,382	TRMSS TYPE II SLURRY
SALEM DR	BEGONIA	WISTERIA	SALEM DR	3683	330	36	11,894	R	AC	zne5	68	67	76	\$2,974	46,382	TRMSS TYPE II SLURRY
SALEM DR	WISTERIA	GERANIUM	SALEM DR	3684	629	36	22,657	R	AC	zne5	68	67	76	\$5,665	46,382	TRMSS TYPE II SLURRY
SALEM DR	VERMONT	NEW HAMPSHIRE	SALEM DR	3695	252	36	9,078	R	AC	zne5	68	67	76	\$2,270	46,382	TRMSS TYPE II SLURRY
SALEM DR	GERANIUM	VERMONT	SALEM DR	3696	275	36	9,909	R	AC	zne5	68	67	76	\$2,478	46,382	TRMSS TYPE II SLURRY
SAMPSON AV	CORONA LIFE	CROUSE	SAMPSON AV	B3-6416	1,069	34	36,346	C	AC/AC		87	87	93	\$9,087	86,444	TRMSS TYPE II SLURRY
SAN ALMADA RD	SAN PONTE	SAN PONTE	SAN ALMADA	3114	1,696	36	61,062	R	AC	zne3	68	68	78	\$15,266	55,897	TRMSS TYPE II SLURRY
SAN ALMADA RD	SAN PONTE	MOUNT ELENA	SAN ALMADA	3119	491	36	17,673	R	AC	zne3	68	68	78	\$4,419	55,897	TRMSS TYPE II SLURRY
SAN ALVARADO CL	SAN RAMON	END	SAN ALVARA	267	137	36	4,927	R	AC	zne3	68	68	78	\$1,232	55,897	TRMSS TYPE II SLURRY
SAN PONTE DR	SAN VISCAYA	SAN SEBASTIAN	SAN PONTE	3112	873	36	31,424	R	AC	zne3	70	71	80	\$7,857	47,267	TRMSS TYPE II SLURRY
SAN RAMON DR	SAN ALVARADO	END	SAN RAMON	265	184	36	6,635	R	AC	zne3	68	68	78	\$1,659	55,897	TRMSS TYPE II SLURRY
SAN VISCAYA CL	SAN PONTE	END	SAN VISCAY	152	401	34	13,620	R	AC	zne3	66	66	76	\$3,406	56,908	TRMSS TYPE II SLURRY
SANDPIPER LN	SWEET RAIN	HEAVENLY	SANDPIPER	3736	534	36	19,218	R	AC	zne5	69	69	78	\$4,805	46,809	TRMSS TYPE II SLURRY
SANTA CLARA CL	OAKRIDGE	END	SANTA CLAR	730	468	36	16,862	R	AC	zne3	68	68	78	\$4,216	55,897	TRMSS TYPE II SLURRY
SANTA CRUZ ST	SANTA INEZ	SANTA BARBARA	SANTA CRUZ	1150	329	32	10,540	R	AC	zne4	68	68	77	\$2,636	46,759	TRMSS TYPE II SLURRY
SANTANA WY	CONESTOGA	TABER	SANTANA WY	1943	392	36	14,111	R	AC	zne5	69	68	77	\$3,528	46,698	TRMSS TYPE II SLURRY
SANTANA WY	MAGNOLIA	GARRETSON	SANTANA WY	6248	252	40	10,080	C	AC		82	82	89	\$2,520	71,519	TRMSS TYPE II SLURRY
SANTO THOMAS CL	END	SAN CLEMENTE	SANTO THOM	4412	507	36	18,244	R	AC	zne3	73	73	82	\$4,561	63,511	TRMSS TYPE II SLURRY
SAWGRASS CREEK LN	PINE VALLEY	BARTON CREEK	SAWGRASS C	5396	400	36	14,416	R	AC	zne5	70	70	79	\$3,604	47,206	TRMSS TYPE II SLURRY
SCENIC CREST	ORANGE HILL	MOUNTAIN SHADOWS	SCENIC CRE	1873	523	36	18,810	R	AC	zne5	67	67	77	\$4,703	46,453	TRMSS TYPE II SLURRY
SELKIRK DR	GRAND TETON	ALBRIDGE	SELKIRK DR	3550	719	36	25,891	R	AC	zne5	66	66	75	\$6,473	46,049	TRMSS TYPE II SLURRY
SELKIRK DR	ALBRIDGE	GARRETSON	SELKIRK DR	3551	392	36	14,098	R	AC	zne5	66	66	75	\$3,525	46,049	TRMSS TYPE II SLURRY
SERFAS CLUB DR	CITY LIMITS	GREEN RIVER	SERFAS CLU	2911	1,877	60	112,605	A	AC	zne3	81	80	88	\$33,782	89,061	TRMSS TYPE II SLURRY
SHERIDAN ST	BLAINE	HARRISON	SHERIDAN S	A2-2330	339	40	13,574	C	AC/AC	zne2	79	79	87	\$3,394	57,156	TRMSS TYPE II SLURRY
SHERIDAN ST	RAILROAD	BLAINE	SHERIDAN S	A3-1668	472	36	16,978	C	AC/AC	zne2	79	79	87	\$4,245	57,300	TRMSS TYPE II SLURRY
SHERMAN AV	SIXTH	EIGHTH	SHERMAN AV	I2706C	762	36	27,420	R	AC	zne3	70	70	79	\$6,855	58,161	TRMSS TYPE II SLURRY

\*\* - Treatment from Project Selection

Scenarios Criteria:



# Scenarios - Sections Selected for Treatment

Interest: 3.00%

Inflation: 3.00%

Printed: 03/11/2019

Scenario: 5. \$9 Million to \$12.5 Million Per Year

Year: 2019

Street Name	Begin Location	End Location	Street ID	Section ID	Length	Width	Area	FC	Surf Type	Area ID	Current PCI	Treatment			Cost	Rating	Treatment
												PCI Before	PCI After				
SHERMAN AV	EIGHTH	SMITH	SHERMAN AV	J2725C	651	36	23,423	R	AC	zne3	67	67	76	\$5,856	54,044	TRMSS TYPE II SLURRY	
SHOALCREEK DR	PLAINFIELD	COMARAGO	SHOALCREEK	6175	342	36	12,312	R	AC		74	73	82	\$3,078	47,373	TRMSS TYPE II SLURRY	
SIERRA DEL LEON CT	CALLE DEL ORO	END	SIERRA DEL	742	216	31	6,690	R	AC	zne3	73	72	81	\$1,673	47,391	TRMSS TYPE II SLURRY	
SIERRA MADRE WY	ALPS	APPIAN	SIERRA MAD	3520	345	36	12,421	R	AC	zne5	66	65	75	\$3,106	45,928	TRMSS TYPE II SLURRY	
SIERRA MADRE WY	APPIAN	MOUNT PLEASANT	SIERRA MAD	3521	355	36	12,779	R	AC	zne5	66	65	75	\$3,195	45,928	TRMSS TYPE II SLURRY	
SILVER EAGLE CL	GROVEDALE	GROVEDALE	SILVER EAG	3666	82	36	2,958	R	AC	zne5	70	69	78	\$740	46,895	TRMSS TYPE II SLURRY	
SILVER EAGLE CL	GROVEDALE	END	SILVER EAG	871	319	36	11,482	R	AC	zne5	70	69	78	\$2,871	46,912	TRMSS TYPE II SLURRY	
SILVER OAK CL	OAKBURL	HEARTHSIDE	SILVER OAK	3284	349	37	12,901	R	AC	zne3	66	65	75	\$3,226	45,869	TRMSS TYPE II SLURRY	
SILVER OAK CL	ONTARIO	OAKBURL	SILVER OAK	3404	191	37	7,084	R	AC	zne3	70	70	79	\$1,772	47,169	TRMSS TYPE II SLURRY	
SINAI CL	END	BIGHORN	SINAI CL	693	288	36	10,371	R	AC	zne5	69	69	78	\$2,593	46,807	TRMSS TYPE II SLURRY	
SIXTH ST	EL CAMINO AV (WB)	CARDIFF	SIXTH ST	C1-1693	982	56	54,992	A	AC/AC	zne4	89	88	94	\$16,498	83,617	TRMSS TYPE II SLURRY	
SIXTH ST	MAIN	GRAND	SIXTH ST	L957C	1,978	60	120,270	A	AC/AC	zne4	81	81	89	\$36,082	70,795	TRMSS TYPE II SLURRY	
SKY RIDGE DR	REXFORD	CAMDEN	SKY RIDGE	3594	828	36	29,801	R	AC	zne5	66	66	75	\$7,451	46,044	TRMSS TYPE II SLURRY	
SKYVIEW LN	ROXBURY	HIGHLAND VIEW	SKYVIEW LN	3088	1,209	37	44,715	R	AC	zne3	73	73	82	\$11,179	47,378	TRMSS TYPE II SLURRY	
SONORA DR	ESTRADO	VALOR	SONORA DR	3440	500	36	17,994	R	AC	zne3	68	68	77	\$4,499	61,344	TRMSS TYPE II SLURRY	
SPRING MEADOW DR	CHEROKEE	COLONY	SPRING MEA	3762	554	36	19,937	R	AC	zne5	66	66	75	\$4,985	45,959	TRMSS TYPE II SLURRY	
SPRING MEADOW DR	COLONY	MEADOW LARK	SPRING MEA	3763	329	36	11,844	R	AC	zne5	66	66	75	\$2,962	45,959	TRMSS TYPE II SLURRY	
SPRING MEADOW DR	MEADOW LARK	HEARTLAND	SPRING MEA	3766	476	36	17,141	R	AC	zne5	66	66	75	\$4,286	45,959	TRMSS TYPE II SLURRY	
STAR CANYON CL	CANYON CREST	END	STAR CANYO	268	467	32	14,936	R	AC	zne3	68	68	78	\$3,735	55,897	TRMSS TYPE II SLURRY	
STAR CREST LN	WHISPERING WIND	MISTY STREAM	STAR CREST	3740	392	36	14,116	R	AC	zne5	67	67	77	\$3,529	46,438	TRMSS TYPE II SLURRY	
STAR CREST LN	MISTY STREAM	MOUNTAIN VISTA	STAR CREST	3744	163	36	5,867	R	AC	zne5	67	67	77	\$1,467	46,438	TRMSS TYPE II SLURRY	
STAR CREST LN	MOUNTAIN VISTA	RAMSGATE	STAR CREST	3745	387	36	13,945	R	AC	zne5	67	67	77	\$3,487	46,438	TRMSS TYPE II SLURRY	
STATE ST	CALICO	CHASE	STATE ST	3774	1,250	40	49,985	R	AC	zne5	65	65	75	\$12,497	45,938	TRMSS TYPE II SLURRY	
STERLING DR	ROXBURY	HIGHLAND VIEW	STERLING D	3090	1,135	36	40,851	R	AC	zne3	70	71	80	\$10,213	47,290	TRMSS TYPE II SLURRY	
STONEHAVEN DR	END	AVONDALE	STONEHAVE	4622	215	36	7,748	R	AC		75	74	83	\$1,938	47,258	TRMSS TYPE II SLURRY	
STRANDBERG ST	LOPEZ	SHENA	STRANDBER	6498	2,240	36	80,640	R	AC	G	67	67	76	\$20,160	40,261	TRMSS TYPE II SLURRY	
SUGAR MAPLE LN	BUCKEYE	FULLERTON	SUGAR MAPL	3641	809	36	29,130	R	AC	zne5	70	69	78	\$7,283	46,906	TRMSS TYPE II SLURRY	
SUGARBERRY LN	END	FALLENLEAF	SUGARBER	4406	239	37	8,835	R	AC	zne3	74	74	83	\$2,209	47,259	TRMSS TYPE II SLURRY	
SUMMERTREE LN	CANYON WOODS	MERLIN	SUMMERTR	3652	649	36	23,355	R	AC	zne5	70	69	78	\$5,839	46,895	TRMSS TYPE II SLURRY	

\*\* - Treatment from Project Selection

Scenarios Criteria:





# Scenarios - Sections Selected for Treatment

Interest: 3.00%

Inflation: 3.00%

Printed: 03/11/2019

Scenario: 5. \$9 Million to \$12.5 Million Per Year

Year: 2019

Street Name	Begin Location	End Location	Street ID	Section ID	Length	Width	Area	FC	Surf Type	Area ID	Current PCI	Treatment		Cost	Rating	Treatment
												PCI Before	PCI After			
SUNCREST DR	GREEN RIVER	MOUNTAINSIDE	SUNCREST D	3035	216	35	7,544	R	AC	zne3	65	65	75	\$1,886	45,745	TRMSS TYPE II SLURRY
SUNDOWN LN	KINGSGATE	CAROLINA	SUNDOWN LN	3577	317	36	11,404	R	AC	zne5	66	66	75	\$2,851	46,044	TRMSS TYPE II SLURRY
SUNDOWN LN	CAROLINA	REDRIVER	SUNDOWN LN	3578	420	36	15,131	R	AC	zne5	66	66	75	\$3,783	46,044	TRMSS TYPE II SLURRY
SUNNYCOVE	END	AVENIDA DEL VISTA	SUNNYCOVE	4366	217	34	7,366	R	AC	zne3	74	74	83	\$1,842	47,259	TRMSS TYPE II SLURRY
SWEET RAIN CL	NADINA	RAMSGATE	SWEET RAIN	3711	324	36	11,659	R	AC	zne5	67	67	77	\$2,915	46,438	TRMSS TYPE II SLURRY
SWEET RAIN CL	BIRDSONG	SANDPIPER	SWEET RAIN	3733	273	36	9,844	R	AC	zne5	67	67	77	\$2,462	46,438	TRMSS TYPE II SLURRY
SWEET RAIN CL	SANDPIPER	WHISPERING WIND	SWEET RAIN	3735	294	36	10,579	R	AC	zne5	67	67	77	\$2,645	46,438	TRMSS TYPE II SLURRY
SWEET RAIN CL	WHISPERING WIND	MISTY STREAM	SWEET RAIN	3741	287	36	10,316	R	AC	zne5	67	67	77	\$2,579	46,438	TRMSS TYPE II SLURRY
SWEET RAIN CL	MISTY STREAM	NADINA	SWEET RAIN	3742	297	36	10,696	R	AC	zne5	67	67	77	\$2,674	46,438	TRMSS TYPE II SLURRY
SWEET RAIN CL	RAMSGATE	END	SWEET RAIN	639	265	36	9,540	R	AC	zne5	67	67	77	\$2,386	46,438	TRMSS TYPE II SLURRY
TABER RD	CALVERT	GILBERT	TABER RD	6249	416	40	16,640	C	AC		82	82	89	\$4,160	71,400	TRMSS TYPE II SLURRY
TANFORD LN	TALSHIRE	JENNA	TANFORD LN	1755	277	32	8,855	R	AC	zne4	73	72	81	\$2,214	47,391	TRMSS TYPE II SLURRY
TANGLEWOOD DR	PEPPERWOOD	GREEN RIVER	TANGLEWOOD	2940	183	36	6,584	R	AC	zne3	66	67	76	\$1,647	46,263	TRMSS TYPE II SLURRY
TAROCCO DR	CHASE	BOUQUET	TAROCCO DR	1901	219	36	7,887	R	AC	zne5	68	67	76	\$1,972	46,399	TRMSS TYPE II SLURRY
TAROCCO DR	BOUQUET	JOHNNY CASH	TAROCCO DR	1902	162	36	5,837	R	AC	zne5	68	67	76	\$1,460	46,399	TRMSS TYPE II SLURRY
TAROCCO DR	CHINOTTO	TROVITA	TAROCCO DR	1903	320	36	11,520	R	AC	zne5	68	67	76	\$2,881	46,399	TRMSS TYPE II SLURRY
TAROCCO DR	JOHNNY CASH	CHINOTTO	TAROCCO DR	4995	190	36	6,835	R	AC	zne5	68	67	76	\$1,709	46,399	TRMSS TYPE II SLURRY
TAYLOR AV	CRESTVIEW	CRESTVIEW	TAYLOR AV	1082	118	40	4,718	C	AC	zne4	81	81	89	\$1,180	53,020	TRMSS TYPE II SLURRY
TAYLOR AV	CITRON	MONTEREY	TAYLOR AV	E1211C	926	40	37,044	C	AC	zne4	81	82	89	\$9,262	53,017	TRMSS TYPE II SLURRY
TELLER ST	SAMPSON	END	TELLER ST	4322	452	36	16,287	R	AC	zne4	65	65	75	\$4,072	52,329	TRMSS TYPE II SLURRY
TEMESCAL CANYON RD	CAJALCO	BREEZY MEADOW	TEMESCAL C	599C	1,680	63	105,840	A	AC		74	73	82	\$31,752	70,476	TRMSS TYPE II SLURRY
TEMESCAL CANYON RD	CABOT	FASHION	TEMESCAL C	6619	1,180	64	75,520	A	AC		75	74	83	\$22,656	57,951	TRMSS TYPE II SLURRY
TEMESCAL CANYON RD	FASHION	WEIRICK	TEMESCAL C	6620	664	64	42,496	A	AC		75	74	83	\$12,749	57,951	TRMSS TYPE II SLURRY
TENTH ST	MAIN	SHERIDAN	TENTH ST	E1029C	1,141	40	45,650	R	AC/AC	zne4	71	71	80	\$11,413	54,269	TRMSS TYPE II SLURRY
TENTH ST	GRAND	VICENTIA	TENTH ST	G1053	950	30	28,490	C	AC/AC	zne4	85	85	92	\$7,123	88,727	TRMSS TYPE II SLURRY
TENTH ST	VICENTIA	BUENA VISTA	TENTH ST	H1-1057	721	33	23,796	C	AC/AC	zne4	79	79	87	\$5,950	57,300	TRMSS TYPE II SLURRY
TENTH ST	WYVAL	LINCOLN	TENTH ST	J2758	343	32	10,961	C	AC/AC	zne3	79	79	86	\$2,741	58,000	TRMSS TYPE II SLURRY
TESORO WY	LA DOCENA	PARKRIDGE	TESORO WY	2262	185	35	6,460	R	AC	zne1	67	68	77	\$1,615	46,637	TRMSS TYPE II SLURRY

\*\* - Treatment from Project Selection

Scenarios Criteria:



# Scenarios - Sections Selected for Treatment

Interest: 3.00%

Inflation: 3.00%

Printed: 03/11/2019

Scenario: 5. \$9 Million to \$12.5 Million Per Year

## Year: 2019

Street Name	Begin Location	End Location	Street ID	Section ID	Length	Width	Area	FC	Surf Type	Area ID	Current PCI	Treatment		Cost	Rating	Treatment
												PCI Before	PCI After			
THISTLEWOOD LN	ELDERWOOD	TORREYANNA	THISTLEWOOD	2920	305	36	10,986	R	AC	zne3	65	65	75	\$2,747	45,749	TRMSS TYPE II SLURRY
THISTLEWOOD LN	TORREYANNA	LAURELWOOD	THISTLEWOOD	2921	328	36	11,808	R	AC	zne3	65	65	75	\$2,952	45,749	TRMSS TYPE II SLURRY
THISTLEWOOD LN	LAURELWOOD	CHICORY	THISTLEWOOD	2922	200	36	7,217	R	AC	zne3	66	67	76	\$1,805	46,263	TRMSS TYPE II SLURRY
TIMBERLINE DR	REDBERRY	TORREY	TIMBERLINE	3008	1,080	36	38,868	R	AC	zne3	71	72	80	\$9,717	47,396	TRMSS TYPE II SLURRY
TORREY DR	SAGEWOOD	TIMBERLINE	TORREY DR	3009	307	36	11,044	R	AC	zne3	73	73	82	\$2,762	47,377	TRMSS TYPE II SLURRY
TORREYANNA CL	THISTLEWOOD	END	TORREYANNA	4394	201	35	7,022	R	AC	zne3	68	68	77	\$1,756	46,765	TRMSS TYPE II SLURRY
TOUMEY LN	LACEY OAK	PIMPERNEL	TOUMEY LN	1886	339	36	12,209	R	AC	zne5	67	66	76	\$3,053	46,189	TRMSS TYPE II SLURRY
TOUMEY LN	PIMPERNEL	GAMBEL	TOUMEY LN	1887	425	36	15,307	R	AC	zne5	67	66	76	\$3,827	46,189	TRMSS TYPE II SLURRY
TROVITA DR	TAROCCO	FULLERTON	TROVITA DR	1904	507	36	18,259	R	AC	zne5	68	67	76	\$4,565	46,399	TRMSS TYPE II SLURRY
TULARE DR	HIGHGROVE	GRACELAND	TULARE DR	3568	178	36	6,390	R	AC	zne5	66	66	75	\$1,598	46,044	TRMSS TYPE II SLURRY
TWINLEAF LN	SANTANA	LACEY OAK	TWINLEAF L	1882	228	36	8,198	R	AC	zne5	67	66	76	\$2,050	46,189	TRMSS TYPE II SLURRY
TWINLEAF LN	LACEY OAK	GAMBEL	TWINLEAF L	1883	1,061	36	38,199	R	AC	zne5	67	66	76	\$9,550	46,189	TRMSS TYPE II SLURRY
VALENCIA CIR	GROVEDALE	ARBORETUM	VALENCIA R	3644C	1,403	36	50,522	C	AC	zne5	84	83	90	\$12,631	52,209	TRMSS TYPE II SLURRY
VALENCIA CIR	ARBORETUM	RIMPAU	VALENCIA R	3789	516	36	18,586	C	AC	zne5	84	83	90	\$4,647	52,209	TRMSS TYPE II SLURRY
VALOR CL	PAJERO	END	VALOR CL	347	241	36	8,676	R	AC	zne3	66	65	75	\$2,170	45,902	TRMSS TYPE II SLURRY
VALOR DR	SONORA	PAJERO	VALOR DR	3439	466	36	16,766	R	AC	zne3	70	70	79	\$4,192	47,169	TRMSS TYPE II SLURRY
VANDERBILT CL	H SPIEGEL	BALDWIN	VANDERBILT	3793	168	36	6,061	R	AC	zne5	70	69	78	\$1,516	46,895	TRMSS TYPE II SLURRY
VANDERBILT CL	END	H SPIEGEL	VANDERBILT	656	407	36	14,659	R	AC	zne5	70	69	78	\$3,665	46,895	TRMSS TYPE II SLURRY
VERMONT DR	NEW ENGLAND	SALEM	VERMONT DR	3687	729	36	26,252	R	AC	zne5	68	67	76	\$6,564	46,382	TRMSS TYPE II SLURRY
VIA FIRENZE WY	CHRIS WREN	LIBERTY	VIA FIRENZE	6207	360	36	12,960	R	AC		73	72	81	\$3,240	47,808	TRMSS TYPE II SLURRY
VIA PACIFICA	MAYFAIR	BORDER	VIA PACIFICA	A2832C	531	60	31,840	A	AC	zne3	81	81	88	\$9,552	89,231	TRMSS TYPE II SLURRY
VIA PACIFICA	MAYFAIR	MAHOGANY	VIA PACIFICA	B3453	932	60	55,950	A	AC	zne3	81	81	88	\$16,785	89,231	TRMSS TYPE II SLURRY
VIA PACIFICA	MAHOGANY	SAVONA	VIA PACIFICA	C3422C	574	60	34,412	A	AC	zne3	75	74	82	\$10,324	57,986	TRMSS TYPE II SLURRY
VIA PACIFICA	SAVONA	BROCKTON	VIA PACIFICA	D3416C	648	60	38,907	A	AC	zne3	75	74	82	\$11,673	57,986	TRMSS TYPE II SLURRY
VIA PACIFICA	BROCKTON	ONTARIO	VIA PACIFICA	E3418C	795	60	47,717	A	AC	zne3	75	74	82	\$14,316	57,986	TRMSS TYPE II SLURRY
VIA PACIFICA	ONTARIO	BRIDLEWOOD	VIA PACIFICA	F3280C	1,189	36	42,811	R	AC	zne3	66	65	75	\$10,703	45,907	TRMSS TYPE II SLURRY
VIA SANTIAGO	BORDER	DYER	VIA SANTIAGO	A2844	936	40	37,437	C	AC	zne3	82	81	89	\$9,360	71,328	TRMSS TYPE II SLURRY
VIA SANTIAGO	ROSEGLLEN	AVENIDA DEL VISTA	VIA SANTIAGO	C2846C	1,306	40	52,244	C	AC	zne3	82	81	89	\$13,061	71,328	TRMSS TYPE II SLURRY
VIA SANTIAGO	AVENIDA DEL VISTA	ROBLES	VIA SANTIAGO	D2850C	747	40	29,711	C	AC	zne3	80	79	87	\$7,428	65,789	TRMSS TYPE II SLURRY
VIA SANTIAGO	ROBLES	VIA BERNARDO	VIA SANTIAGO	E2853C	269	38	10,617	C	AC	zne3	84	84	91	\$2,655	77,363	TRMSS TYPE II SLURRY
VIA ZUMAYA ST	ALBERO	CAMINO LARGO	VIA ZUMAYA	6297	441	36	15,876	R	AC		74	73	82	\$3,969	47,373	TRMSS TYPE II SLURRY
VICENTIA AV	TENTH	ELEVENTH	VICENTIA A	1054C	386	26	10,036	R	AC	zne4	67	67	76	\$2,509	46,392	TRMSS TYPE II SLURRY
VIEWCREST CT	MOUNTAINSIDE	END	VIEWCREST	201	168	32	5,377	R	AC	zne3	67	68	77	\$1,345	46,658	TRMSS TYPE II SLURRY

\*\* - Treatment from Project Selection

Scenarios Criteria:



# Scenarios - Sections Selected for Treatment

Interest: 3.00%

Inflation: 3.00%

Printed: 03/11/2019

Scenario: 5. \$9 Million to \$12.5 Million Per Year

Year: 2019

Street Name	Begin Location	End Location	Street ID	Section ID	Length	Width	Area	FC	Surf Type	Area ID	Current PCI	Treatment		Cost	Rating	Treatment		
												PCI Before	PCI After					
VINTAGE CL	GROVEDALE	END	VINTAGE CL	784	464	36	16,687	R	AC	zne5	70	69	78	\$4,172	46,912	TRMSS TYPE II SLURRY		
W FOOTHILL PK	LINCOLN	ELYSIA	W FOOTHILL	6411	1,581	60	94,860	A	AC		73	72	81	\$28,458	68,381	TRMSS TYPE II SLURRY		
W FOOTHILL PK	ELYSIA	TRUDY	W FOOTHILL	6412	2,037	60	122,220	A	AC		69	68	77	\$36,666	60,441	TRMSS TYPE II SLURRY		
W THIRD ST	GRAND	VICENTIA	W THIRD ST	6415	691	40	27,640	C	AC		81	80	88	\$6,910	68,388	TRMSS TYPE II SLURRY		
WALDORF DR	REGENT	MARRIOTT	WALDORF DR	2841	328	34	11,159	R	AC	zne3	71	71	80	\$2,790	47,250	TRMSS TYPE II SLURRY		
WALNUT CL	END	RED CEDAR	WALNUT CL	774	403	36	14,499	R	AC	zne5	70	69	78	\$3,625	46,912	TRMSS TYPE II SLURRY		
WALNUT LN	RED CEDAR	BLUE SPRUCE	WALNUT LN	3634	241	36	8,688	R	AC	zne5	70	69	78	\$2,173	46,912	TRMSS TYPE II SLURRY		
WESTPARK LN	LINCOLN	DAFFODIL	WESTPARK L	1182	199	32	6,356	R	AC	zne3	65	65	75	\$1,590	57,345	TRMSS TYPE II SLURRY		
WHISPERING TREE LN	MOUNTAINSIDE	END	WHISPERIN G	210	227	32	7,256	R	AC	zne3	69	70	79	\$1,814	47,171	TRMSS TYPE II SLURRY		
WHISPERING TREE LN	MARIGOLD	CALIFORNIA	WHISPERIN G	3728	201	36	7,244	R	AC	zne5	66	65	75	\$1,811	45,922	TRMSS TYPE II SLURRY		
WHISPERING TREE LN	HONEYSUCKLE	MARIGOLD	WHISPERIN G	3729	302	36	10,884	R	AC	zne5	66	65	75	\$2,721	45,922	TRMSS TYPE II SLURRY		
WHISPERING TREE LN	SWEET RAIN	HEAVENLY	WHISPERIN G	3737	544	36	19,568	R	AC	zne5	66	65	75	\$4,893	45,922	TRMSS TYPE II SLURRY		
WHISPERING TREE LN	HEAVENLY	STARCREST	WHISPERIN G	3738	212	36	7,639	R	AC	zne5	66	65	75	\$1,910	45,922	TRMSS TYPE II SLURRY		
WHISPERING TREE LN	STARCREST	HONEYSUCKLE	WHISPERIN G	3739	273	36	9,834	R	AC	zne5	66	65	75	\$2,459	45,922	TRMSS TYPE II SLURRY		
WHITE HOLLY DR	HEATHERBROOK	WILLOW PARK	WHITE HOLL	4901	286	36	10,283	R	AC	zne5	70	69	78	\$2,571	46,912	TRMSS TYPE II SLURRY		
WHITE HOLLY DR	COUNTRYSIDE	HEATHERBROOK	WHITE HOLL	4902	319	36	11,497	R	AC	zne5	70	69	78	\$2,875	46,912	TRMSS TYPE II SLURRY		
WHITE HOLLY DR	EAGLE CREST	COUNTRYSIDE	WHITE HOLL	4903	464	36	16,687	R	AC	zne5	70	69	78	\$4,172	46,912	TRMSS TYPE II SLURRY		
WHITE SAGE ST	IRIS GROVE	CEDAR PINES	WHITE SAGE	4918	298	36	10,728	R	AC	zne5	70	69	78	\$2,683	46,912	TRMSS TYPE II SLURRY		
WIGEON DR	GARGANEY	CAPE	WIGEON DR	3237	576	36	20,748	R	AC	zne3	69	69	79	\$5,187	57,605	TRMSS TYPE II SLURRY		
WILDERNESS CL	END	MISTY RIDGE	WILDERNES S	4415	125	36	4,516	R	AC	zne3	71	71	80	\$1,130	60,727	TRMSS TYPE II SLURRY		
WILLOW PARK CL	GARDENIA	END	WILLOW PAR	4899	547	36	19,691	R	AC	zne5	70	69	78	\$4,923	46,912	TRMSS TYPE II SLURRY		
WILLOW PARK CL	WHITE HOLLY	GARDENIA	WILLOW PAR	4911	598	36	21,542	R	AC	zne5	70	69	78	\$5,386	46,912	TRMSS TYPE II SLURRY		
WINDY RIDGE DR	HILGARD	GODDARD	WINDY RIDG	5377	591	40	23,658	R	AC	zne5	70	70	79	\$5,915	47,173	TRMSS TYPE II SLURRY		
WINDY RIDGE DR	GODDARD	MOUNTAIN GATE	WINDY RIDG	5378	384	40	15,370	R	AC	zne5	70	70	79	\$3,843	47,173	TRMSS TYPE II SLURRY		
WINSTON WY	WEMBLEY	TURNBERRY	WINSTON WY	1817	230	32	7,364	R	AC	zne4	75	74	82	\$1,842	47,293	TRMSS TYPE II SLURRY		
YARDLEY WY	BRIGHTON	HARVARD	YARDLEY WY	1809	261	32	8,337	R	AC	zne4	71	71	80	\$2,085	47,249	TRMSS TYPE II SLURRY		
YARDLEY WY	COACHMAN	BRIGHTON	YARDLEY WY	1810	268	32	8,562	R	AC	zne4	70	70	79	\$2,141	47,169	TRMSS TYPE II SLURRY		
												<b>Treatment Total</b>		<b>\$3,845,244</b>				

\*\* - Treatment from Project Selection

Scenarios Criteria:



# Scenarios - Sections Selected for Treatment

Interest: 3.00%

Inflation: 3.00%

Printed: 03/11/2019

Scenario: 5. \$9 Million to \$12.5 Million Per Year

Year: 2019

Street Name	Begin Location	End Location	Street ID	Section ID	Length	Width	Area	FC	Surf Type	Area ID	Current PCI	Treatment		Cost	Rating	Treatment	
												PCI Before	PCI After				
ALAMITOS CI	VIA MIGUEL	END	ALAMITOS C	6324	608	32	21,956	R	AC		85	85	91	\$5,489	67,103	RAP TYPE II SLURRY	
BARBRE LN	CORONA	RINGDAHL	BARBRE LN	6659	298	36	10,728	R	AC		79	78	86	\$2,682	56,677	RAP TYPE II SLURRY	
BERYL LN	AQUAMARINE	SAPPHIRE	BERYL LN	3142	296	33	9,769	R	AC	zne3	83	82	89	\$2,443	50,423	RAP TYPE II SLURRY	
BERYL LN	JADESTONE	AQUAMARINE	BERYL LN	3143	300	33	9,893	R	AC	zne3	84	83	90	\$2,474	51,000	RAP TYPE II SLURRY	
CASTLE PINE DR	SAWGRASS CREEK	EL DORADO	CASTLE PIN	5402	803	36	28,908	R	AC	zne5	80	80	87	\$7,227	72,389	RAP TYPE II SLURRY	
DYER WY	VIA SANTIAGO	MILLER	DYER WY	3459	138	32	4,410	R	AC/AC	zne3	86	85	91	\$1,103	51,696	RAP TYPE II SLURRY	
EVENING STAR CL	VIEWPOINTE	END	EVENING ST	4898	26	10	260	R	AC		80	80	87	\$65	44,005	RAP TYPE II SLURRY	
HAMPTON CL	CALL	VIA DEL RIO	HAMPTON CL	2837	153	32	4,880	R	AC/AC	zne3	85	84	91	\$1,221	50,976	RAP TYPE II SLURRY	
HAMPTON CL	END	CALL	HAMPTON CL	4369	157	32	5,031	R	AC/AC	zne3	87	86	93	\$1,258	52,837	RAP TYPE II SLURRY	
JOY ST	SIXTH	SEVENTH	JOY ST	J1605	383	25	9,574	R	AC	zne4	82	82	89	\$2,394	59,483	RAP TYPE II SLURRY	
MORNING STAR DR	RAMSGATE	JILLIAN	MORNING ST	3712	272	10	2,720	R	AC	zne5	78	78	86	\$681	45,254	RAP TYPE II SLURRY	
OAK AV	ALEE	SHADY MILL	OAK AV	6663	156	40	6,240	R	AC		83	82	90	\$1,560	63,299	RAP TYPE II SLURRY	
OLD WARSON CL	PRAIRIE DUNES	END	OLD WARSON	5720	375	36	13,503	R	AC	zne5	78	78	86	\$3,376	67,858	RAP TYPE II SLURRY	
QUARRY ST	GRAND	ARROYO	QUARRY ST	1676	737	36	26,533	R	AC/AC	zne4	80	80	88	\$6,634	67,998	RAP TYPE II SLURRY	
QUARRY ST	ARROYO	RIMPAU	QUARRY ST	1678	1,137	36	40,922	R	AC/AC	zne4	79	79	87	\$10,231	65,519	RAP TYPE II SLURRY	
RADCLIFFE CI	HIGINBOTHAM	NOTRE DAME	RADCLIFFE	6274	445	36	16,020	R	AC		83	82	89	\$4,005	54,368	RAP TYPE II SLURRY	
ROYAL SUMMIT CI	CLEVELAND	END	ROYAL SUMM	6159	470	32	17,540	R	AC		83	82	89	\$4,385	63,059	RAP TYPE II SLURRY	
ROYAL VISTA CI	CLEVELAND	END	ROYAL VIST	6158	376	32	14,532	R	AC		83	82	89	\$3,633	63,059	RAP TYPE II SLURRY	
S BELLE AV	HILLSHIRE	ONTARIO	S BELLE AV	6447	488	38	18,544	R	AC		83	82	89	\$4,636	62,842	RAP TYPE II SLURRY	
S MAIN ST	ORANGE HEIGHTS	WHITE RIVER	S MAIN ST	569	1,325	31	41,075	R	AC		81	80	88	\$10,269	60,123	RAP TYPE II SLURRY	
SHERIDAN ST	TENTH	GRAND	SHERIDAN S	B2-1045	515	29	14,947	R	AC/AC	zne4	79	79	87	\$3,737	65,478	RAP TYPE II SLURRY	
TENTH ST	VICTORIA	HOWARD	TENTH ST	C1552	383	32	12,258	R	AC	zne4	85	85	92	\$3,065	64,530	RAP TYPE II SLURRY	
WILLITS DR	PLATT	MOORE	WILLITS DR	3456	291	32	9,303	R	AC/AC		85	84	91	\$2,326	51,004	RAP TYPE II SLURRY	
													<b>Treatment Total</b>		<b>\$84,894</b>		
ADONIS PL	OTHELLO	HORATIO	ADONIS PL	3381	304	36	10,944	R	AC	zne5	85	85	86	\$12	1,559,440	SEAL CRACKS	
ALSACE CI	END	WELLER	ALSACE CI	6433	160	36	8,260	R	AC		82	82	83	\$12	1,683,807	SEAL CRACKS	
ALSACE DR	MARSANT	TOULOUSE	ALSACE DR	6258	309	36	11,124	R	AC		84	84	85	\$14	1,625,543	SEAL CRACKS	
ALSACE DR	COTA	CHATEAUX	ALSACE DR	6263	305	36	10,980	R	AC		84	84	85	\$14	1,623,315	SEAL CRACKS	
ALSACE DR	WELLER	COTA	ALSACE DR	6349	287	36	10,332	R	AC		85	85	86	\$12	1,573,248	SEAL CRACKS	
AQUITANE ST	COTA	CHATEAUX	AQUITANE S	6265	310	36	11,160	R	AC		85	85	86	\$13	1,580,336	SEAL CRACKS	
ARGYLE CL	BRITTANY	END	ARGYLE CL	4313	339	32	10,858	R	AC	zne1	83	82	83	\$15	1,652,177	SEAL CRACKS	
ASTORIA CL	END	EATON	ASTORIA CL	4598	729	36	28,766	R	AC/AC	zne1	86	85	86	\$19	2,670,359	SEAL CRACKS	

\*\* - Treatment from Project Selection

Scenarios Criteria:



# Scenarios - Sections Selected for Treatment

Interest: 3.00%

Inflation: 3.00%

Printed: 03/11/2019

Scenario: 5. \$9 Million to \$12.5 Million Per Year

Year: 2019

Street Name	Begin Location	End Location	Street ID	Section ID	Length	Width	Area	FC	Surf Type	Area ID	Current PCI	Treatment		Cost	Rating	Treatment
												PCI Before	PCI After			
ASTORIA ST	EATON	BARNESLEY	ASTORIA ST	1973	448	36	16,131	R	AC/AC	zne1	86	85	86	\$11	2,670,359	SEAL CRACKS
ASTORIA ST	BARNESLEY	CANTERBURY	ASTORIA ST	1974	239	36	8,593	R	AC/AC	zne1	86	85	86	\$6	2,670,359	SEAL CRACKS
AVENIDA DEL SOL	TAYLOR	VISTA DEL MONTE	AVENIDA DE	3491	589	36	21,205	R	AC	zne5	85	85	86	\$24	1,577,789	SEAL CRACKS
AVENIDA TERRAZO	TAYLOR	VISTA DEL MONTE	AVENIDA TE	3487	758	36	27,281	R	AC	zne5	85	85	86	\$31	1,577,606	SEAL CRACKS
BAINBRIDGE	HANONOVER	WINDHAVEN	BAINBRIDGE	5445	214	36	7,698	R	AC	zne5	85	86	87	\$8	1,551,364	SEAL CRACKS
BAINBRIDGE	WINDHAVEN	MOUNTAIN PASS	BAINBRIDGE	5446	365	36	13,138	R	AC	zne5	85	86	87	\$14	1,551,364	SEAL CRACKS
BAINBRIDGE	MOUNTAIN PASS	END	BAINBRIDGE	5447	172	32	8,013	R	AC	zne5	85	86	87	\$9	1,551,364	SEAL CRACKS
BARCELONA ST	OAK	LANCASTER	BARCELONA	3313	171	36	6,161	R	AC	zne3	85	84	85	\$8	1,599,672	SEAL CRACKS
BARCELONA ST	ATHENS	OAK	BARCELONA	3317	173	36	6,211	R	AC	zne3	84	83	85	\$8	1,627,724	SEAL CRACKS
BARCELONA ST	MAGELLAN	ATHENS	BARCELONA	3318	274	36	9,877	R	AC	zne3	84	83	85	\$12	1,627,631	SEAL CRACKS
BARCELONA ST	CORAL	MAGELLAN	BARCELONA	3319	272	36	9,808	R	AC	zne3	84	83	85	\$12	1,627,631	SEAL CRACKS
BENEDICT CI	MONTOYA	END	BENEDICT C	6353	546	32	19,972	R	AC		85	85	86	\$22	1,573,950	SEAL CRACKS
BIRCHWOOD LN	GROVE	COLDSPRINGS	BIRCHWOOD	3469	473	36	17,037	R	AC/AC	zne5	86	85	86	\$12	2,649,142	SEAL CRACKS
BOYD AV	SHANNON	STATE	BOYD AV	4019	341	15	5,108	R	AC	zne5	85	84	85	\$6	1,599,129	SEAL CRACKS
BOYD AV	WAYNE	SHANNON	BOYD AV	4020	313	36	11,257	R	AC	zne5	85	84	85	\$13	1,599,129	SEAL CRACKS
BOYD AV	NELSON	HOWE	BOYD AV	4052	300	10	3,005	O	AC	zne5	85	84	85	\$4	1,599,129	SEAL CRACKS
BRIARHAVEN LN	BUENA VISTA	RIMROCK	BRIARHAVE	3497	412	36	14,837	R	AC	zne5	84	84	86	\$17	1,595,455	SEAL CRACKS
BRIARHAVEN LN	RIMROCK	CRESTMONT	BRIARHAVE	3498	467	36	16,826	R	AC	zne5	84	84	86	\$20	1,595,591	SEAL CRACKS
BRIARHAVEN LN	CRESTMONT	GREENRIDGE	BRIARHAVE	3499	301	36	10,822	R	AC	zne5	84	84	86	\$13	1,595,591	SEAL CRACKS
BRUNSTANE LN	SILVERCREEK	DALGETY	BRUNSTANE	5826	299	36	10,764	R	AC		85	85	86	\$12	1,573,950	SEAL CRACKS
BRUNSTANE CI	DALGETY	END	BRUNSTANE	5827	473	36	19,528	R	AC		85	85	86	\$22	1,573,950	SEAL CRACKS
CAJON DR	LINCOLN	WATERFALL	CAJON DR	3370	214	36	7,704	R	AC	zne3	84	83	85	\$10	1,627,259	SEAL CRACKS
CALHOUN CL	DAWES	END	CALHOUN	4308	209	31	6,470	R	AC	zne1	83	82	83	\$9	1,652,290	SEAL CRACKS
CALHOUN ST	FAIRBANKS	DAWES	CALHOUN	2010	356	31	11,043	R	AC	zne1	84	83	84	\$14	1,634,763	SEAL CRACKS
CALICO TRAIL	RUSTLERS	LATIGO	CALICO TRA	3356	308	36	11,088	R	AC	zne5	85	84	85	\$13	1,619,343	SEAL CRACKS
CANTERBURY CL	ASTORIA	END	CANTERBUR	4320	260	32	11,174	R	AC/AC	zne1	86	85	86	\$8	2,661,944	SEAL CRACKS
CANYON VIEW CL	COUNTRY ROSE	CITRUS	CANYON VIE	3474	196	36	7,058	R	AC	zne5	85	84	85	\$9	1,619,494	SEAL CRACKS
CANYON VIEW CL	CITRUS	END	CANYON VIE	5038	150	36	5,386	R	AC	zne5	85	84	85	\$7	1,598,858	SEAL CRACKS
CARLENE ST	TABITHA	STEPHANIE	CARLENE	3392	296	36	10,655	R	AC	zne3	85	85	86	\$12	1,565,981	SEAL CRACKS
CARLENE ST	STEPHANIE	END	CARLENE	670	208	36	7,481	R	AC	zne3	85	85	86	\$9	1,570,031	SEAL CRACKS

\*\* - Treatment from Project Selection

Scenarios Criteria:



# Scenarios - Sections Selected for Treatment

Interest: 3.00%

Inflation: 3.00%

Printed: 03/11/2019

Scenario: 5. \$9 Million to \$12.5 Million Per Year

Year: 2019

Street Name	Begin Location	End Location	Street ID	Section ID	Length	Width	Area	FC	Surf Type	Area ID	Current PCI	Treatment		Cost	Rating	Treatment
												PCI Before	PCI After			
CARLYE CI	END	MARY CLARE	CARLYE CI	6368	169	38	8,922	R	AC		85	84	85	\$11	1,619,167	SEAL CRACKS
CARLYE DR	MARY CLARE	JEAN MARIE	CARLYE DR	6567	297	36	10,692	R	AC		85	84	85	\$13	1,619,167	SEAL CRACKS
CHAMISE CI	END	SHAQUILE	CHAMISE CI	6282	299	36	13,264	R	AC		84	83	84	\$17	1,632,241	SEAL CRACKS
CHAMISE ST	SHAQUILE	SINGING WOOD	CHAMISE ST	6281	307	36	11,052	R	AC		85	84	86	\$13	1,585,000	SEAL CRACKS
CHASE DR	CALIFORNIA	SPRING MEADOW	CHASE DR	3770	832	36	29,934	R	AC/AC	zne5	86	85	86	\$20	2,647,652	SEAL CRACKS
CHASE DR	MAIN	END	CHASE DR	435	992	36	35,706	R	AC	zne5	83	83	84	\$47	1,639,482	SEAL CRACKS
CHATEAUX WY	AQUITANE	SANT CERE	CHATEAUX W	6261	302	36	10,872	R	AC		85	84	85	\$13	1,618,840	SEAL CRACKS
CHATEAUX WY	ALSACE	AQUITANE	CHATEAUX W	6264	385	36	13,860	R	AC		85	84	85	\$17	1,618,840	SEAL CRACKS
CHELSEA WY	DARTMOUTH	COVENTRY	CHELSEA WY	1994	467	36	16,795	R	AC/AC	zne1	86	85	86	\$11	2,663,466	SEAL CRACKS
CHICAGO ST	COTA	VICENTIA	CHICAGO ST	1272	312	36	11,215	R	AC	zne5	85	84	85	\$14	1,621,582	SEAL CRACKS
CHICAGO ST	TAYLOR	GROVE	CHICAGO ST	3464	295	36	10,634	R	AC	zne5	85	84	85	\$13	1,621,582	SEAL CRACKS
CITRUS WY	MAIN	FAITH	CITRUS WY	3480	744	36	26,787	C	AC	zne5	87	86	87	\$28	2,033,930	SEAL CRACKS
CITRUS WY	GREENFIELD	SPRINGHILL	CITRUS WY	3481	455	36	16,392	C	AC	zne5	87	86	87	\$17	2,033,930	SEAL CRACKS
CITRUS WY	SPRINGHILL	TAYLOR	CITRUS WY	3482	256	36	9,233	C	AC	zne5	87	86	87	\$10	2,033,930	SEAL CRACKS
CITRUS WY	TAYLOR	CANYON VIEW	CITRUS WY	3495	462	36	16,623	C	AC	zne5	87	86	87	\$17	2,033,930	SEAL CRACKS
CITRUS WY	MAXINE	MAYANO	CITRUS WY	3496	269	36	9,684	C	AC	zne5	87	86	87	\$10	2,033,930	SEAL CRACKS
CITRUS WY	CANYON VIEW	MAXINE	CITRUS WY	5036	304	36	10,935	C	AC	zne5	87	86	87	\$12	2,033,930	SEAL CRACKS
CITRUS WY	FAITH	GREENFIELD	CITRUS WY	5576	300	10	2,999	C	AC	zne5	87	87	88	\$3	2,030,062	SEAL CRACKS
CITRUS WY	MAYANO	HIGHGROVE	CITRUS WY	5795	186	40	7,440	C	AC	zne5	84	84	86	\$9	2,031,303	SEAL CRACKS
CLAUDIA ST	TABITHA	STAN GRUBE	CLAUDIA ST	3389	137	36	4,925	R	AC	zne3	85	85	86	\$6	1,569,983	SEAL CRACKS
CLAUDIA ST	STAN GRUBE	END	CLAUDIA ST	669	237	36	8,524	R	AC	zne3	85	85	86	\$10	1,569,983	SEAL CRACKS
COLDSPRINGS LN	BIRCHWOOD	GLENSPRINGS	COLDSPRING G	3467	239	36	8,605	R	AC	zne5	84	84	85	\$11	1,625,139	SEAL CRACKS
COLDSPRINGS LN	GLENSPRINGS	COUNTRY ROSE	COLDSPRING G	3471	333	36	11,980	R	AC	zne5	84	84	85	\$15	1,625,139	SEAL CRACKS
COMBS WY	OAK	NIGHTWIND	COMBS	5419	169	36	6,086	R	AC/AC	zne3	86	85	86	\$4	2,665,756	SEAL CRACKS
COMBS WY	NIGHTWIND	STONEWALL	COMBS	5420	472	36	17,008	R	AC/AC	zne3	86	85	86	\$11	2,665,756	SEAL CRACKS
CORAL CL	COUNTESS	END	CORAL CL	681	155	36	5,575	R	AC	zne3	85	84	85	\$7	1,623,533	SEAL CRACKS
CORAL ST	FLORENCE	NINA	CORAL ST	3301	586	36	21,091	R	AC	zne3	85	84	85	\$26	1,623,533	SEAL CRACKS
CORAL ST	NINA	COUNTESS	CORAL ST	3302	282	36	10,148	R	AC	zne3	85	84	85	\$13	1,623,533	SEAL CRACKS
CORAL ST	BARCELONA	FLORENCE	CORAL ST	3320	842	36	30,314	R	AC	zne3	85	84	85	\$37	1,623,533	SEAL CRACKS
CORFU WY	VERANDA	OAK	CORFU WY	3297	170	36	6,116	R	AC	zne3	85	84	85	\$8	1,623,653	SEAL CRACKS
COUNTESS DR	CORAL	VERANDA	COUNTESS D	3304	539	36	19,412	R	AC	zne3	85	84	85	\$24	1,623,533	SEAL CRACKS
COUNTRY ROSE CT	GROVE	CANYON VIEW	COUNTRY RO	3472	256	36	9,234	R	AC	zne5	85	84	86	\$11	1,593,815	SEAL CRACKS

\*\* - Treatment from Project Selection

Scenarios Criteria:



# Scenarios - Sections Selected for Treatment

Interest: 3.00%

Inflation: 3.00%

Printed: 03/11/2019

Scenario: 5. \$9 Million to \$12.5 Million Per Year

Year: 2019

Street Name	Begin Location	End Location	Street ID	Section ID	Length	Width	Area	FC	Surf Type	Area ID	Current PCI	Treatment		Cost	Rating	Treatment
												PCI Before	PCI After			
COUNTRY ROSE CT	CANYON VIEW	COLDSPRINGS	COUNTRY RO	3473	164	36	5,907	R	AC	zne5	85	84	85	\$8	1,623,242	SEAL CRACKS
COUNTRY ROSE CT	COLDSPRINGS	END	COUNTRY RO	417	135	36	4,861	R	AC	zne5	85	84	85	\$6	1,623,242	SEAL CRACKS
COVENTRY CL	END	DARBY	COVENTRY C	4599	226	32	7,247	R	AC	zne1	84	83	85	\$9	2,713,685	SEAL CRACKS
COVENTRY ST	DARBY	EATON	COVENTRY S	1984	278	36	10,008	R	AC	zne1	83	82	84	\$14	1,650,760	SEAL CRACKS
COVENTRY ST	EATON	ESSEX	COVENTRY S	1985	290	36	10,439	R	AC	zne1	82	81	83	\$15	1,655,299	SEAL CRACKS
COVENTRY ST	ESSEX	CHELSEA	COVENTRY S	1986	316	36	11,359	R	AC/AC	zne1	86	85	86	\$8	2,665,756	SEAL CRACKS
CRESTMONT CL	BRIARHAVEN	END	CRESTMONT	765	460	36	16,559	R	AC	zne5	85	85	86	\$19	1,579,521	SEAL CRACKS
CROIS LN	TOULOUSE	BUENA VISTA	CROIS	6255	201	36	7,236	R	AC		85	84	85	\$9	1,620,120	SEAL CRACKS
DALGETY ST	BRUNSTANE	SHANDWICK	DALGETY ST	5828	274	36	9,864	R	AC/AC		86	85	86	\$7	2,659,667	SEAL CRACKS
DALGETY ST	SHANDWICK	VIA MAZATLAN	DALGETY ST	5830	254	36	9,144	R	AC/AC		86	85	86	\$6	2,659,667	SEAL CRACKS
DARBY ST	DARTMOUTH	COVENTRY	DARBY ST	1991	335	35	11,720	R	AC	zne1	82	81	82	\$18	1,656,283	SEAL CRACKS
DARTMOUTH CL	DARBY	EATON	DARTMOUTH	1987	281	36	10,114	R	AC	zne1	83	82	84	\$14	1,650,715	SEAL CRACKS
DARTMOUTH CL	EATON	ESSEX	DARTMOUTH	1988	249	36	8,965	R	AC	zne1	82	82	83	\$13	1,653,804	SEAL CRACKS
DARTMOUTH CL	ESSEX	CHELSEA	DARTMOUTH	1989	252	36	9,084	R	AC	zne1	83	82	84	\$12	1,650,752	SEAL CRACKS
DARTMOUTH CL	CHELSEA	BUCHANAN	DARTMOUTH	1990	165	36	5,940	R	AC	zne1	83	82	83	\$9	1,652,530	SEAL CRACKS
DARTMOUTH CL	END	DARBY	DARTMOUTH	4591	342	32	10,945	R	AC	zne1	83	82	84	\$15	1,647,699	SEAL CRACKS
DAWES LN	MONDALE	CALHOUN	DAWES LN	2013	220	36	7,929	R	AC	zne1	83	82	84	\$11	1,648,938	SEAL CRACKS
DEBORA RAE DR	MARYSA KATHRIN	TAYLOR	DEBORA RAE	6385	180	36	6,480	R	AC		85	84	85	\$8	1,618,511	SEAL CRACKS
DEBORA RAE DR	TAYLOR	WELLER	DEBORA RAE	6435	290	36	10,440	R	AC		85	84	85	\$13	1,618,511	SEAL CRACKS
DERBY ST	BUENA VISTA	DIXON	DERBY ST	5791	721	36	25,956	R	AC/AC	zne5	86	85	86	\$17	2,661,944	SEAL CRACKS
DIXON WY	DERBY	MAYANO	DIXON WY	5792	346	36	12,456	R	AC/AC	zne5	86	85	86	\$9	2,659,667	SEAL CRACKS
DORCHESTER CL	BRITTANY	END	DORCHESTER	4310	313	32	10,013	R	AC	zne1	83	82	84	\$14	1,647,596	SEAL CRACKS
DRAKE ST	FLORENCE	NINA	DRAKE ST	3300	603	36	21,725	R	AC	zne3	85	84	85	\$26	1,623,460	SEAL CRACKS
DYLAN CL	END	GRIFFIN	DYLAN CL	4588	147	32	4,689	R	AC	zne1	82	81	82	\$7	1,656,524	SEAL CRACKS
DYLAN DR	GRIFFIN	MONDALE	DYLAN DR	2043	741	32	23,698	R	AC	zne1	83	82	84	\$32	1,650,246	SEAL CRACKS
EATON ST	PROMENADE	ASTORIA	EATON ST	1982	193	36	6,939	R	AC/AC	zne1	86	85	86	\$5	2,659,667	SEAL CRACKS
EATON ST	COVENTRY	PROMENADE	EATON ST	1983	192	40	7,664	R	AC/AC	zne1	86	85	86	\$5	2,659,667	SEAL CRACKS
EATON ST	DARTMOUTH	COVENTRY	EATON ST	1992	401	40	16,028	R	AC/AC	zne1	86	85	86	\$11	2,659,667	SEAL CRACKS

\*\* - Treatment from Project Selection

Scenarios Criteria:





# Scenarios - Sections Selected for Treatment

Interest: 3.00%

Inflation: 3.00%

Printed: 03/11/2019

Scenario: 5. \$9 Million to \$12.5 Million Per Year

Year: 2019

Street Name	Begin Location	End Location	Street ID	Section ID	Length	Width	Area	FC	Surf Type	Area ID	Current PCI	Treatment		Cost	Rating	Treatment
												PCI Before	PCI After			
EATON ST	HAMPSHIRE	DARTMOUTH	EATON ST	1995	265	40	10,602	R	AC/AC	zne1	86	85	86	\$7	2,659,667	SEAL CRACKS
EATON ST	MANCHESTER	HAMPSHIRE	EATON ST	1996	263	40	10,502	R	AC	zne1	83	82	84	\$14	1,650,246	SEAL CRACKS
EATON ST	PEMBROKE	MANCHESTER	EATON ST	1997	265	40	10,618	R	AC	zne1	83	82	84	\$15	1,650,737	SEAL CRACKS
EATON ST	ROCHESTER	PEMBROKE	EATON ST	1998	243	40	9,732	R	AC	zne1	83	82	84	\$13	1,650,246	SEAL CRACKS
EATON ST	WIMBLETON	ROCHESTER	EATON ST	1999	267	40	10,681	R	AC	zne1	83	82	84	\$14	1,647,286	SEAL CRACKS
ESSEX ST	DARTMOUTH	COVENTRY	ESSEX ST	1993	463	36	16,677	R	AC	zne1	81	80	82	\$26	1,653,186	SEAL CRACKS
FAIRBANKS ST	DELANCY	GEORGETOWN	FAIRBANKS	4036	220	36	7,918	R	AC/AC	zne5	86	85	86	\$6	2,661,944	SEAL CRACKS
FAITH ST	SNOWBIRD	GRAPEVINE	FAITH	5566	307	36	11,067	R	AC	zne5	82	82	84	\$15	1,651,098	SEAL CRACKS
FAITH ST	CITRUS	PEARWOOD	FAITH	5573	195	36	7,019	R	AC	zne5	81	81	83	\$10	1,655,511	SEAL CRACKS
FAITH ST	PEARWOOD	SNOWBIRD	FAITH	5574	419	36	15,100	R	AC	zne5	82	82	84	\$21	1,651,098	SEAL CRACKS
FLORENCE ST	CORAL	DRAKE	FLORENCE S	3305	276	36	9,927	R	AC	zne3	85	84	85	\$12	1,622,927	SEAL CRACKS
FLORENCE ST	DRAKE	VERANDA	FLORENCE S	3306	296	36	10,668	R	AC	zne3	85	84	85	\$13	1,623,412	SEAL CRACKS
FLORENCE ST	VERANDA	OAK	FLORENCE S	3307	172	36	6,186	R	AC	zne3	85	84	85	\$8	1,623,363	SEAL CRACKS
FLORENCE ST	OAK	LANCASTER	FLORENCE S	3308	175	36	6,292	R	AC	zne3	85	84	85	\$8	1,623,266	SEAL CRACKS
GARRETSON AV	MONTEREY	BEATRICE	GARRETSON N	I1285	484	39	18,869	C	AC	zne4	89	89	90	\$14	1,890,409	SEAL CRACKS
GARRETSON AV	BEATRICE	GARRETSON	GARRETSON N	J1282	102	40	4,090	C	AC	zne4	89	89	90	\$3	1,890,409	SEAL CRACKS
GARRETSON AV	GARRETSON	MAGNOLIA	GARRETSON N	K1283	673	41	27,574	C	AC	zne4	89	89	90	\$21	1,890,409	SEAL CRACKS
GLENSPRINGS LN	GROVE	COLDSPRINGS	GLENSPRING G	3470	438	36	15,756	R	AC	zne5	85	84	85	\$19	1,622,951	SEAL CRACKS
GOLDEN MEADOW DR	GUNSMOKE	SINGING WOOD	GOLDEN MEA	3340	522	36	18,799	R	AC	zne5	85	85	86	\$21	1,569,074	SEAL CRACKS
GRAPEVINE DR	OLIVEWOOD	TAYLOR	GRAPEVINE	5557	217	36	7,813	R	AC/AC	zne5	86	85	86	\$6	2,655,136	SEAL CRACKS
GRAPEVINE DR	ROSEBUD	OLIVEWOOD	GRAPEVINE	5558	316	36	11,373	R	AC/AC	zne5	86	85	86	\$8	2,655,136	SEAL CRACKS
GRAPEVINE DR	NORTHSTAR	ROSEBUD	GRAPEVINE	5559	301	36	10,843	R	AC	zne5	82	82	84	\$15	1,651,076	SEAL CRACKS
GRAPEVINE DR	FAITH	NORTHSTAR	GRAPEVINE	5560	169	36	6,097	R	AC	zne5	82	82	83	\$9	1,652,900	SEAL CRACKS
GRAPEVINE DR	KEYSTONE	FAITH	GRAPEVINE	5564	120	36	4,315	R	AC	zne5	82	82	83	\$6	1,652,028	SEAL CRACKS
GRAPEVINE DR	PLUMWOOD	KEYSTONE	GRAPEVINE	5565	424	36	15,264	R	AC	zne5	83	83	84	\$19	1,631,729	SEAL CRACKS
GREENFIELD DR	REDWING	SILVERLEAF	GREENFIELD D	3478	267	36	9,622	R	AC/AC	zne5	86	85	86	\$7	2,659,667	SEAL CRACKS
GREENFIELD DR	SILVERLEAF	CITRUS	GREENFIELD D	3479	209	36	7,517	R	AC/AC	zne5	86	85	86	\$5	2,659,667	SEAL CRACKS
GREENFIELD DR	CITRUS	SHADY OAK	GREENFIELD D	3484	278	36	9,998	R	AC/AC	zne5	86	85	86	\$7	2,659,667	SEAL CRACKS
GREENRIDGE DR	BRIARHAVEN	BUENA VISTA	GREENRIDGE E	3500	779	36	28,026	R	AC	zne5	85	85	86	\$32	1,578,885	SEAL CRACKS

\*\* - Treatment from Project Selection

Scenarios Criteria:



# Scenarios - Sections Selected for Treatment

Interest: 3.00%

Inflation: 3.00%

Printed: 03/11/2019

Scenario: 5. \$9 Million to \$12.5 Million Per Year

Year: 2019

Street Name	Begin Location	End Location	Street ID	Section ID	Length	Width	Area	FC	Surf Type	Area ID	Current PCI	Treatment		Cost	Rating	Treatment
												PCI Before	PCI After			
GRIFFIN WY	HILLSBOROUGH	BRITTANY	GRIFFIN WY	2021	300	39	11,687	R	AC/AC	zne1	86	85	86	\$8	2,647,652	SEAL CRACKS
GRIFFIN WY	WELLINGTON	HILLSBOROUGH	GRIFFIN WY	2023	180	39	7,015	R	AC/AC	zne1	86	85	86	\$5	2,655,136	SEAL CRACKS
GRIFFIN WY	SOMERSET	WELLINGTON	GRIFFIN WY	2024	343	40	13,704	R	AC/AC	zne1	86	85	86	\$9	2,647,652	SEAL CRACKS
GRIFFIN WY	BRISTOL	SOMERSET	GRIFFIN WY	2025	286	40	11,422	R	AC/AC	zne1	86	85	86	\$8	2,655,136	SEAL CRACKS
GRIFFIN WY	BERKLEY	BRISTOL	GRIFFIN WY	2036	544	40	21,750	R	AC/AC	zne1	86	85	86	\$15	2,655,136	SEAL CRACKS
GRIFFIN WY	DYLAN	BERKLEY	GRIFFIN WY	2037	291	40	11,633	R	AC/AC	zne1	86	85	86	\$8	2,655,136	SEAL CRACKS
GRIFFIN WY	TOMPKINS	DYLAN	GRIFFIN WY	2038	289	40	11,560	R	AC/AC	zne1	86	85	86	\$8	2,655,136	SEAL CRACKS
GRIFFIN WY	HAMLIN	TOMPKINS	GRIFFIN WY	2039	151	40	6,025	R	AC/AC	zne1	86	85	86	\$4	2,655,136	SEAL CRACKS
GRIFFIN WY	HENDRICKS	HAMLIN	GRIFFIN WY	2040	137	40	5,482	R	AC/AC	zne1	86	85	86	\$4	2,655,136	SEAL CRACKS
GRIFFIN WY	MONDALE	HENDRICKS	GRIFFIN WY	2041	217	40	8,680	R	AC/AC	zne1	86	85	86	\$6	2,655,136	SEAL CRACKS
GRIFFIN WY	RICHEY	MONDALE	GRIFFIN WY	2044	770	40	30,798	C	AC/AC	zne1	84	83	84	\$35	2,459,762	SEAL CRACKS
GRIFFIN WY	MCKINLEY	RICHEY	GRIFFIN WY	2045	1,290	40	51,583	C	AC/AC	zne1	84	83	84	\$58	2,459,762	SEAL CRACKS
GROVE AV	MONTOYA DR	CHICAGO	GROVE AV	1269	1,054	36	37,944	R	AC/AC	zne5	86	85	86	\$25	2,647,652	SEAL CRACKS
GROVE AV	CHICAGO	BIRCHWOOD	GROVE AV	3465	213	36	7,675	R	AC/AC	zne5	86	85	86	\$6	2,647,652	SEAL CRACKS
GROVE AV	BIRCHWOOD	GLENSPRINGS	GROVE AV	3466	310	36	11,158	R	AC/AC	zne5	86	85	86	\$8	2,647,652	SEAL CRACKS
GROVE AV	GLENSPRINGS	COUNTRY ROSE	GROVE AV	3468	239	36	8,594	R	AC/AC	zne5	86	85	86	\$6	2,647,652	SEAL CRACKS
GUNSMOKE RD	GOLDEN MEADOW	SILVERCREEK	GUNSMOKE R	3341	359	36	12,924	R	AC	zne5	84	84	86	\$15	1,583,195	SEAL CRACKS
GUNSMOKE RD	SILVERCREEK	STETSON	GUNSMOKE R	3347	382	36	13,766	R	AC	zne5	84	84	86	\$16	1,583,195	SEAL CRACKS
HAMILTON DR	KENNEDY	PROMENADE	HAMILTON D	2034	1,251	36	45,021	R	AC/AC	zne1	86	85	86	\$30	2,655,136	SEAL CRACKS
HAMLIN CL	GRIFFIN	END	HAMLIN CL	4309	118	32	3,763	R	AC	zne1	83	82	84	\$5	1,650,164	SEAL CRACKS
HAMPSHIRE CL	EATON	END	HAMPSHIRE	4314	547	32	17,507	R	AC/AC	zne1	86	85	86	\$12	2,655,136	SEAL CRACKS
HAMPSHIRE CL	END	EATON	HAMPSHIRE	4590	348	32	11,139	R	AC/AC	zne1	86	85	86	\$8	2,655,136	SEAL CRACKS
HANCOCK CL	KENNEDY	END	HANCOCK CL	4287	538	32	17,214	R	AC/AC	zne1	86	85	86	\$12	2,655,136	SEAL CRACKS
HANNOVER ST	BAINBRIDGE	REGINA	HANNOVER	5440	259	36	9,307	R	AC/AC	zne5	86	85	86	\$7	2,655,136	SEAL CRACKS
HANNOVER ST	MIRAFLORES	BAINBRIDGE	HANNOVER	5441	590	36	21,244	R	AC/AC	zne5	86	85	86	\$14	2,655,136	SEAL CRACKS
HANNUM CI	NANNERS	END	HANNUM CI	6377	264	36	12,004	R	AC		85	84	85	\$14	1,618,738	SEAL CRACKS
HANNUM DR	MONTOYA	NANNERS	HANNUM DR	6378	194	36	6,984	R	AC		85	84	86	\$8	1,594,499	SEAL CRACKS
HENDRICKS CL	END	GRIFFIN	HENDRICKS	4586	154	32	4,942	R	AC	zne1	83	82	84	\$7	1,650,164	SEAL CRACKS
HIDEOUT LN	SILVERCREEK	STETSON	HIDEOUT LN	3346	542	36	19,500	R	AC	zne5	85	85	86	\$22	1,578,885	SEAL CRACKS
HIGHGROVE ST	BUENA VISTA	MONTOYA	HIGHGROVE	3359C	1,062	61	38,244	C	AC/AC	zne5	84	83	84	\$43	2,458,966	SEAL CRACKS
HIGHGROVE ST	BUENA VISTA	FOOTHILL	HIGHGROVE	3363C	1,654	61	59,543	C	AC/AC	zne5	84	83	84	\$66	2,458,966	SEAL CRACKS
HIGHGROVE ST	MONTOYA	LINCOLN	HIGHGROVE	3368	644	36	23,190	C	AC/AC	zne5	84	83	84	\$26	2,458,966	SEAL CRACKS
HIGHGROVE ST	FOOTHILL	KEYWEST	HIGHGROVE	3564	421	36	15,157	C	AC/AC	zne5	84	83	84	\$17	2,458,966	SEAL CRACKS
HIGHGROVE ST	KEY WEST	TULARE	HIGHGROVE	3565	266	36	9,586	C	AC/AC	zne5	84	83	84	\$11	2,458,966	SEAL CRACKS
HIGHGROVE ST	TULARE	MOUNTAIN GATE	HIGHGROVE	3566	374	36	13,446	C	AC/AC	zne5	84	83	84	\$15	2,458,966	SEAL CRACKS

\*\* - Treatment from Project Selection

Scenarios Criteria:



# Scenarios - Sections Selected for Treatment

Interest: 3.00%

Inflation: 3.00%

Printed: 03/11/2019

Scenario: 5. \$9 Million to \$12.5 Million Per Year

Year: 2019

Street Name	Begin Location	End Location	Street ID	Section ID	Length	Width	Area	FC	Surf Type	Area ID	Current PCI	Treatment		Cost	Rating	Treatment
												PCI Before	PCI After			
HILLSBOROUGH WY	BUCKINGHAM	NEWCASTLE	HILLSBORO U	2003	718	32	22,970	R	AC	zne1	83	82	84	\$31	1,650,649	SEAL CRACKS
HILLSBOROUGH WY	GRIFFIN	BUCKINGHAM	HILLSBORO U	2022	350	32	11,207	R	AC	zne1	79	78	80	\$20	1,630,215	SEAL CRACKS
HONDO CL	SWITCHBACK	END	HONDO CL	757	123	36	4,437	R	AC	zne5	84	84	85	\$6	1,600,755	SEAL CRACKS
HORATIO AV	ADONIS	MACBETH	HORATIO AV	3383	1,274	36	45,864	R	AC	zne5	85	84	86	\$52	1,582,044	SEAL CRACKS
JEAN MARIE CI	END	CARLYLE	JEAN MARIE	6568	326	36	14,236	R	AC		85	84	85	\$17	1,618,612	SEAL CRACKS
JEAN MARIE CI	CARLYE	ROCCO	JEAN MARIE	6569	309	36	11,124	R	AC		85	84	85	\$13	1,618,612	SEAL CRACKS
JEAN MARIE CI	ROCCO	JENNY	JEAN MARIE	6571	297	36	10,692	R	AC		85	84	85	\$13	1,618,612	SEAL CRACKS
JENNY CI	END	JEAN MARIE	JENNY CI	6572	406	36	17,116	R	AC		84	84	85	\$21	1,620,989	SEAL CRACKS
JENNY WY	JEAN MARIE	TAYLOR	JENNY WY	6573	292	36	10,512	R	AC		84	84	85	\$13	1,620,989	SEAL CRACKS
JENSEN ST	KENDRICK	CHASE	JENSEN ST	6611	487	36	17,532	R	AC		83	83	84	\$23	1,638,128	SEAL CRACKS
JORDAN CT	MARYHELEN	SIMON	JORDAN CT	6643	319	36	11,484	R	AC		85	84	85	\$14	1,618,587	SEAL CRACKS
JORDAN CT	SIMON	LENAI	JORDAN CT	6644	297	36	10,692	R	AC		85	84	85	\$13	1,619,720	SEAL CRACKS
JUDITH CL	STEPHANIE	END	JUDITH CL	667	239	36	8,606	R	AC	zne3	85	86	87	\$9	1,549,147	SEAL CRACKS
KENNEDY DR	MONDALE	SLOAN	KENNEDY DR	2030	671	32	21,467	R	AC	zne1	82	81	82	\$32	1,656,835	SEAL CRACKS
KENNEDY DR	WILSON	HAMILTON	KENNEDY DR	2046	246	35	8,614	R	AC	zne1	80	79	81	\$14	1,650,662	SEAL CRACKS
KENNEDY DR	PROMENADE	HANCOCK	KENNEDY DR	2048	443	35	15,516	R	AC	zne1	80	79	81	\$25	1,650,662	SEAL CRACKS
KEYSTONE CL	GRAPEVINE	END	KEYSTONE	5567	213	32	9,310	R	AC/AC	zne5	86	85	86	\$7	2,647,652	SEAL CRACKS
LA CIMA RD	LA CUMBRE	LA LOMA	LA CIMA RD	2015	561	32	17,939	R	AC/AC	zne1	86	85	86	\$12	2,663,466	SEAL CRACKS
LA CUMBRE ST	LA CIMA	LA LOMA	LA CUMBRE	2016	1,181	32	37,782	R	AC/AC	zne1	86	85	86	\$25	2,663,466	SEAL CRACKS
LA CUMBRE ST	END	LA CIMA	LA CUMBRE	4595	331	32	13,456	R	AC/AC	zne1	86	85	86	\$9	2,663,466	SEAL CRACKS
LA VENTANA CL	TERRA	ROCK VISTA	LA VENTANA	2053	323	36	11,629	R	AC/AC	zne1	86	85	86	\$8	2,665,756	SEAL CRACKS
LA VENTANA CL	END	TERRA	LA VENTANA	4596	198	32	6,334	R	AC/AC	zne1	86	85	86	\$5	2,663,466	SEAL CRACKS
LA VISTA AV	MORITA	BARNESLEY	LA VISTA A	1977	632	36	22,739	R	AC/AC	zne1	86	85	86	\$15	2,647,652	SEAL CRACKS
LA VISTA AV	LA CIMA	MORITA	LA VISTA A	1978	861	36	30,980	R	AC/AC	zne1	86	85	86	\$21	2,647,652	SEAL CRACKS
LA VISTA AV	PROMENADE	LA CIMA	LA VISTA A	1979	210	36	7,551	R	AC/AC	zne1	86	85	86	\$5	2,647,652	SEAL CRACKS
LADERA CL	ROCK VISTA	END	LADERA CL	4286	225	32	7,201	R	AC	zne1	78	77	79	\$13	2,262,074	SEAL CRACKS
LAFAYETTE CL	LANCASTER	END	LAFAYETTE	406	195	36	7,020	R	AC	zne3	85	85	86	\$8	1,568,498	SEAL CRACKS
LANCASTER CL	WILLIAMSBURG	FLORENCE	LANCASTER	3310	194	36	6,972	R	AC	zne3	85	85	86	\$8	1,568,402	SEAL CRACKS
LANCASTER CL	BARCELONA	LAFAYETTE	LANCASTER	3314	222	36	8,007	R	AC	zne3	85	85	86	\$9	1,568,402	SEAL CRACKS
LANCASTER CL	LAFAYETTE	WILLIAMSBURG	LANCASTER	3315	345	36	12,433	R	AC	zne3	85	85	86	\$14	1,568,402	SEAL CRACKS
LANCASTER CL	FLORENCE	END	LANCASTER	423	292	36	10,507	R	AC	zne3	85	85	86	\$12	1,568,402	SEAL CRACKS
LATIGO LN	CALICO	SWITCHBACK	LATIGO LN	3355	410	36	14,760	R	AC	zne5	85	84	85	\$18	1,625,353	SEAL CRACKS
LAUREN MARCELLA DR	MARY CLARE	SHANNA CARLE	LAUREN MAR	6381	264	36	9,504	R	AC		85	84	85	\$12	1,617,458	SEAL CRACKS

\*\* - Treatment from Project Selection

Scenarios Criteria:



# Scenarios - Sections Selected for Treatment

Interest: 3.00%

Inflation: 3.00%

Printed: 03/11/2019

Scenario: 5. \$9 Million to \$12.5 Million Per Year

Year: 2019

Street Name	Begin Location	End Location	Street ID	Section ID	Length	Width	Area	FC	Surf Type	Area ID	Current PCI	Treatment		Cost	Rating	Treatment
												PCI Before	PCI After			
LAUREN MARCELLA DR	SHANNA CARLE	MARYSA KATHRIN	LAUREN MAR	6383	264	36	9,504	R	AC		85	84	85	\$12	1,617,458	SEAL CRACKS
LEAH NAOMI DR	SHANNA CARLE	MARYSA KATHRIN	LEAH NAOMI	6387	245	36	8,820	R	AC		85	84	85	\$11	1,617,458	SEAL CRACKS
LEAH NAOMI DR	MARY CLARE	SHANNA CARLE	LEAH NAOMI	6388	296	36	10,656	R	AC		85	84	85	\$13	1,617,458	SEAL CRACKS
LENAI CI	JORDAN	END	LENAI CI	6645	523	36	21,328	R	AC		85	85	86	\$24	1,577,147	SEAL CRACKS
MACBETH AV	HORATIO	WINTHROP	MACBETH AV	3377	336	36	12,114	R	AC	zne5	85	84	85	\$15	1,617,853	SEAL CRACKS
MACBETH AV	OTHELLO	HORATIO	MACBETH AV	3384	308	36	11,078	R	AC	zne5	85	84	85	\$13	1,617,853	SEAL CRACKS
MACBETH AV	WINTHROP	DAKIN	MACBETH AV	396	824	36	29,650	R	AC	zne5	85	84	85	\$35	1,617,853	SEAL CRACKS
MAGELLAN CL	BARCELONA	END	MAGELLAN C	414	475	36	17,100	R	AC	zne3	85	84	86	\$20	1,588,320	SEAL CRACKS
MANCHESTER CL	EATON	END	MANCHESTER	4315	546	32	17,478	R	AC/AC	zne1	86	85	86	\$12	2,671,900	SEAL CRACKS
MANCHESTER CL	END	EATON	MANCHESTER	4592	352	31	10,901	R	AC	zne1	81	80	82	\$17	1,652,025	SEAL CRACKS
MARSANT AV	ALSACE	SANT CERE	MARSANT AV	6259	687	36	24,732	R	AC		85	84	85	\$29	1,615,079	SEAL CRACKS
MARY CLARE ST	MONTOYA	CARLYE	MARY CLARE	6367	377	36	13,572	R	AC		85	84	85	\$16	1,616,402	SEAL CRACKS
MARY CLARE ST	LEAH NAOMI	MONTOYA	MARY CLARE	6379	243	36	8,748	R	AC		85	84	85	\$11	1,616,402	SEAL CRACKS
MARY CLARE ST	LAUREN MARCELLA	LEAH NAOMI	MARY CLARE	6380	573	36	20,628	R	AC/AC		86	85	86	\$14	2,655,136	SEAL CRACKS
MARYHELEN ST	RICHEY	END	MARYHELEN	4288	444	36	15,992	R	AC/AC	zne1	86	85	86	\$11	2,671,900	SEAL CRACKS
MARYSA KATHRIN ST	LAUREN MARCELLA	DEBORA RAE	MARYSA KAT	6384	224	36	8,064	R	AC		85	84	85	\$10	1,616,402	SEAL CRACKS
MARYSA KATHRIN ST	DEBORA RAE	LEAH NAOMI	MARYSA KAT	6386	252	36	9,072	R	AC		84	83	85	\$12	1,628,694	SEAL CRACKS
MAXINE CL	CITRUS	END	MAXINE CL	5037	146	36	5,252	R	AC	zne5	85	85	86	\$6	1,577,606	SEAL CRACKS
MEADOW LN	BUENA VISTA	DEADWOOD	MEADOW LN	3501	302	36	10,873	R	AC	zne5	85	85	86	\$12	1,577,606	SEAL CRACKS
MILLBROOK RD	WATERFALL	OAK	MILLBROOK	3400	1,734	36	62,440	R	AC	zne3	85	84	85	\$72	1,599,129	SEAL CRACKS
MIRAFLORES WY	KENTFIELD	HANONOVER	MIRAFLORE	5442	129	36	4,633	R	AC/AC	zne5	86	85	86	\$3	2,671,900	SEAL CRACKS
MIRAFLORES WY	HANONOVER	WINDHAVEN	MIRAFLORE	5443	257	36	9,248	R	AC/AC	zne5	86	85	86	\$6	2,671,900	SEAL CRACKS
MIRAFLORES WY	WINDHAVEN	MOUNTAIN PASS	MIRAFLORE	5452	261	36	9,410	R	AC/AC	zne5	86	85	86	\$7	2,671,900	SEAL CRACKS
MONDALE ST	DAWES	PROMENADE	MONDALE ST	2011	338	36	12,185	R	AC/AC	zne1	86	85	86	\$8	2,674,218	SEAL CRACKS
MONDALE ST	KENNEDY	SLOAN	MONDALE ST	2031	751	36	27,050	R	AC/AC	zne1	86	85	86	\$18	2,661,944	SEAL CRACKS

\*\* - Treatment from Project Selection

Scenarios Criteria:



# Scenarios - Sections Selected for Treatment

Interest: 3.00%

Inflation: 3.00%

Printed: 03/11/2019

Scenario: 5. \$9 Million to \$12.5 Million Per Year

Year: 2019

Street Name	Begin Location	End Location	Street ID	Section ID	Length	Width	Area	FC	Surf Type	Area ID	Current PCI	Treatment		Cost	Rating	Treatment
												PCI Before	PCI After			
MONDALE ST	DYLAN	KENNEDY	MONDALE ST	2033	270	36	9,731	R	AC	zne1	82	81	83	\$14	1,654,533	SEAL CRACKS
MONDALE ST	GRIFFIN	DYLAN	MONDALE ST	2042	645	36	23,224	R	AC	zne1	84	84	85	\$28	1,625,258	SEAL CRACKS
MONTOYA DR	VICENTIA	BUENA VISTA	MONTOYA DR	1276	859	36	30,922	C	AC/AC	zne5	84	83	84	\$35	2,458,966	SEAL CRACKS
MONTOYA DR	CADIZ	HIGHGROVE	MONTOYA DR	3366	437	36	15,737	C	AC/AC	zne5	84	83	84	\$18	2,459,602	SEAL CRACKS
MONTOYA DR	BUENA VISTA	SOLANO	MONTOYA DR	3372C	1,255	41	45,180	C	AC/AC	zne5	84	83	84	\$50	2,459,602	SEAL CRACKS
MONTOYA DR	SOLANO	CADIZ	MONTOYA DR	3374	464	36	16,712	C	AC	zne5	87	86	87	\$16	2,051,761	SEAL CRACKS
MONTOYA DR	SKORHEIM	BUENA VISTA	MONTOYA DR	6268	318	40	12,720	C	AC		87	86	87	\$13	2,042,212	SEAL CRACKS
MONTOYA DR	HIGHGROVE	BENEDICT	MONTOYA DR	6352	361	40	14,440	R	AC		88	87	88	\$13	2,194,537	SEAL CRACKS
MONTOYA DR	HANNUM	TAYLOR	MONTOYA DR	6366C	1,038	40	41,520	C	AC		89	89	90	\$31	2,892,333	SEAL CRACKS
MONTOYA DR	MAIN	HANNUM	MONTOYA DR	6371C	729	40	29,160	C	AC		86	85	86	\$32	1,989,037	SEAL CRACKS
MOUNT HUMPHRIES CL	RICHEY	END	MOUNT HUMP	4290	293	36	10,540	R	AC/AC	zne1	86	85	86	\$7	2,663,466	SEAL CRACKS
MOUNTAIN PASS DR	MIRAFLORES	BAINBRIDGE	MOUNTAIN P	5449C	993	36	35,763	R	AC/AC	zne5	86	85	86	\$24	2,663,466	SEAL CRACKS
MT HUMPHRIES ST	ARABIAN	RICHEY	MT HUMPHRI	2068	141	36	5,060	R	AC/AC	zne1	86	85	86	\$4	2,663,466	SEAL CRACKS
MT HUMPHRIES ST	MORGAN	ARABIAN	MT HUMPHRI	2069	179	36	6,445	R	AC/AC	zne1	86	85	86	\$5	2,663,466	SEAL CRACKS
MT HUMPHRIES ST	HACKNEY	MORGAN	MT HUMPHRI	2070	147	36	5,274	R	AC/AC	zne1	86	85	86	\$4	2,663,466	SEAL CRACKS
MT HUMPHRIES ST	ARLINGTON	HACKNEY	MT HUMPHRI	2071	290	36	10,446	R	AC/AC	zne1	86	85	86	\$7	2,663,466	SEAL CRACKS
MT HUMPHRIES ST	AZURE	ARLINGTON	MT HUMPHRI	2072	48	36	1,722	R	AC/AC	zne1	86	85	86	\$2	2,663,466	SEAL CRACKS
MT HUMPHRIES ST	MCKINLEY	AZURE	MT HUMPHRI	2073	300	36	10,792	R	AC/AC	zne1	86	85	86	\$7	2,663,466	SEAL CRACKS
NANNERS WY	MONTOYA	NANNERS	NANNERS WY	6373	191	36	6,876	R	AC		85	84	85	\$8	1,615,609	SEAL CRACKS
NANNERS WY	NANNERS	PICASSO	NANNERS WY	6374	161	36	5,796	R	AC		85	84	85	\$7	1,615,609	SEAL CRACKS
NANNERS WY	PICASSO	HANNUM	NANNERS WY	6376	334	36	12,024	R	AC		85	84	85	\$14	1,615,609	SEAL CRACKS
NEWCASTLE WY	HILLSBOROUGH	BRITTANY	NEWCASTLE	2008	286	32	9,166	R	AC	zne1	81	80	82	\$15	1,652,043	SEAL CRACKS
NIGHTWIND CL	COMBS	END	NIGHTWIND	5421	245	32	10,340	R	AC/AC	zne3	86	85	86	\$7	2,670,359	SEAL CRACKS
NINA LN	CORAL	DRAKE	NINA LN	3303	271	36	9,765	R	AC	zne3	85	84	85	\$12	1,622,220	SEAL CRACKS
NORTHSTAR CL	GRAPEVINE	END	NORTHSTAR	5563	167	29	7,343	R	AC/AC	zne5	86	85	86	\$5	2,670,359	SEAL CRACKS

\*\* - Treatment from Project Selection

Scenarios Criteria:



# Scenarios - Sections Selected for Treatment

Interest: 3.00%

Inflation: 3.00%

Printed: 03/11/2019

Scenario: 5. \$9 Million to \$12.5 Million Per Year

Year: 2019

Street Name	Begin Location	End Location	Street ID	Section ID	Length	Width	Area	FC	Surf Type	Area ID	Current PCI	Treatment		Cost	Rating	Treatment
												PCI Before	PCI After			
OAK AV	CORFU	CHASE	OAK AV	3296	467	36	16,804	R	AC	zne3	85	85	86	\$18	1,567,486	SEAL CRACKS
OAK AV	FLORENCE	COMBS	OAK AV	3309	422	36	15,201	R	AC	zne3	85	85	86	\$17	1,567,292	SEAL CRACKS
OAK AV	BARCELONA	FLORENCE	OAK AV	3316	761	36	27,413	R	AC	zne3	85	85	86	\$30	1,567,292	SEAL CRACKS
OAK AV	STILLWATER	BARCELONA	OAK AV	3321	316	36	11,380	R	AC	zne3	85	85	86	\$13	1,567,292	SEAL CRACKS
OAK AV	SHADY MILL	STILLWATER	OAK AV	3322	327	24	7,860	C	AC/AC	zne3	84	83	84	\$9	2,458,966	SEAL CRACKS
OLIVEWOOD CL	GRAPEVINE	END	OLIVEWOOD	5561	283	32	11,564	R	AC/AC	zne5	86	85	86	\$8	2,668,054	SEAL CRACKS
OTHELLO LN	ADONIS	MACBETH	OTHELLO LN	3382	1,312	36	47,231	R	AC/AC	zne5	86	85	86	\$31	2,668,054	SEAL CRACKS
OTHELLO LN	MACBETH	LINCOLN	OTHELLO LN	3385	215	36	7,741	R	AC/AC	zne5	86	85	86	\$5	2,668,054	SEAL CRACKS
PADRE WY	LINCOLN	VERA CRUZ	PADRE WY	3335	191	36	6,873	R	AC	zne3	85	85	86	\$8	1,567,292	SEAL CRACKS
PASEO TASCO CL	END	VIA MAZATLAN	PASEO TASC	759	324	36	11,661	R	AC	zne3	85	84	85	\$14	1,610,829	SEAL CRACKS
PEACHWOOD CL	PEARWOOD	END	PEACHWOOD	5572	406	32	15,496	R	AC	zne5	82	82	83	\$22	1,652,726	SEAL CRACKS
PEARWOOD LN	PLUMWOOD	PEACHWOOD	PEARWOOD	5570	269	36	9,685	R	AC/AC	zne5	86	85	86	\$7	2,663,466	SEAL CRACKS
PEARWOOD LN	PEACHWOOD	FAITH	PEARWOOD	5571	282	36	10,138	R	AC/AC	zne5	86	85	86	\$7	2,663,466	SEAL CRACKS
PEMBROKE CL	EATON	END	PEMBROKE	4316	538	32	17,223	R	AC/AC	zne1	86	85	86	\$12	2,663,466	SEAL CRACKS
PEMBROKE CL	END	EATON	PEMBROKE	4593	350	28	9,810	R	AC/AC	zne1	86	86	87	\$6	3,068,909	SEAL CRACKS
PICASSO CI	JENNY	END	PICASSO CI	6375	264	36	12,004	R	AC		85	84	85	\$14	1,614,549	SEAL CRACKS
PINNACLE CL	END	TERRA	PINNACLE C	4597	240	32	7,676	R	AC/AC	zne1	86	85	86	\$5	2,663,466	SEAL CRACKS
PLUMWOOD CL	GRAPEVINE	END	PLUMWOOD	5568	166	32	7,822	R	AC	zne5	81	81	83	\$12	1,655,337	SEAL CRACKS
PLUMWOOD LN	PEARWOOD	GRAPEVINE	PLUMWOOD	5569	726	36	26,139	R	AC	zne5	85	85	86	\$29	1,573,669	SEAL CRACKS
PROMENADE AV	EATON	BUCHANAN	PROMENAD	A1971C	792	60	47,537	A	AC/AC	zne1	87	86	87	\$24	7,323,061	SEAL CRACKS
PROMENADE AV	BRITTANY	EATON	PROMENAD	B1981	580	60	34,815	A	AC/AC	zne1	84	83	84	\$39	3,497,205	SEAL CRACKS
PROMENADE AV	FAIRBANKS	BRITTANY	PROMENAD	C1980	608	60	36,460	A	AC/AC	zne1	86	85	86	\$27	5,187,762	SEAL CRACKS
PROMENADE AV	HAMILTON	FAIRBANKS	PROMENAD	D2012C	1,031	60	61,868	A	AC/AC	zne1	86	85	86	\$43	5,374,669	SEAL CRACKS
PROMENADE AV	HAMILTON	RUTH CIRCLE	PROMENAD	E2049C	1,427	60	85,622	A	AC/AC	zne1	87	86	87	\$43	7,310,624	SEAL CRACKS
PROMENADE AV	RICHEY	RUTH	PROMENAD	F2061C	589	64	37,696	A	AC/AC	zne1	83	82	83	\$49	3,088,242	SEAL CRACKS
PROMENADE AV	MCKINLEY	RICHEY	PROMENAD	G2062C	1,051	60	63,038	A	AC/AC	zne1	88	87	88	\$15	14,867,547	SEAL CRACKS
REDWING CL	END	GREENFIELD	REDWING	409	175	36	6,301	R	AC	zne5	85	84	85	\$8	1,621,852	SEAL CRACKS
REDWING DR	GREENFIELD	TAYLOR	REDWING	3477	609	36	21,907	R	AC	zne5	85	85	86	\$25	1,576,134	SEAL CRACKS
REGINA WY	HANONOVER	LINCOLN	REGINA	5439	869	36	31,277	R	AC/AC	zne5	86	85	86	\$21	2,663,466	SEAL CRACKS

\*\* - Treatment from Project Selection

Scenarios Criteria:



# Scenarios - Sections Selected for Treatment

Interest: 3.00%

Inflation: 3.00%

Printed: 03/11/2019

Scenario: 5. \$9 Million to \$12.5 Million Per Year

Year: 2019

Street Name	Begin Location	End Location	Street ID	Section ID	Length	Width	Area	FC	Surf Type	Area ID	Current PCI	Treatment		Cost	Rating	Treatment
												PCI Before	PCI After			
RICHEY ST	PROMENADE	MARYHELEN	RICHEY ST	2064	1,009	36	36,310	R	AC/AC	zne1	86	85	86	\$24	2,657,398	SEAL CRACKS
RICHEY ST	MARYHELEN	BENIDORM	RICHEY ST	2065	371	36	13,354	R	AC/AC	zne1	86	85	86	\$9	2,657,398	SEAL CRACKS
RICHEY ST	BENIDORM	INDIGO HILLS	RICHEY ST	2066	193	36	6,938	R	AC/AC	zne1	86	85	86	\$5	2,657,398	SEAL CRACKS
RICHEY ST	INDIGO HILLS	MOUNT HUMPHRIES	RICHEY ST	2067	176	36	6,325	R	AC/AC	zne1	86	85	86	\$5	2,657,398	SEAL CRACKS
RIMPAU AV	CALIFORNIA	SUNSET PEAK	RIMPAU AV	H1-1457	600	44	26,384	A	AC	zne4	81	81	83	\$38	2,451,369	SEAL CRACKS
RIMROCK CL	BRIARHAVEN	END	RIMROCK CL	664	180	36	6,493	R	AC	zne5	85	85	86	\$8	1,576,825	SEAL CRACKS
ROCA CL	ROCK VISTA	END	ROCA CL	4285	214	32	6,857	R	AC/AC	zne1	86	85	86	\$5	2,661,944	SEAL CRACKS
ROCCO CI	END	JEAN MARIE	ROCCO CI	6570	487	36	20,032	R	AC		85	84	85	\$24	1,614,284	SEAL CRACKS
ROCHESTER CL	END	EATON	ROCHESTER	4594	362	29	10,496	R	AC	zne1	79	79	80	\$18	1,633,929	SEAL CRACKS
ROCK VISTA DR	LA VENTANA	LADERA	ROCK VISTA	2054	386	36	13,884	R	AC/AC	zne1	86	85	86	\$9	2,661,944	SEAL CRACKS
ROCK VISTA DR	LADERA	ROCA	ROCK VISTA	2055	266	36	9,574	R	AC/AC	zne1	86	85	86	\$7	2,661,944	SEAL CRACKS
ROCK VISTA DR	ROCA	VONITA	ROCK VISTA	2056	241	36	8,679	R	AC/AC	zne1	86	85	86	\$6	2,661,944	SEAL CRACKS
ROCK VISTA DR	VONITA	TUNDAR	ROCK VISTA	2057	276	36	9,941	R	AC/AC	zne1	86	85	86	\$7	2,647,652	SEAL CRACKS
ROSEBUD CL	GRAPEVINE	END	ROSEBUD	5562	258	32	10,756	R	AC/AC	zne5	86	85	86	\$7	2,661,944	SEAL CRACKS
ROYAL OAKS CI	SINGING WOOD	LINCOLN	ROYAL OAKS	3338	219	36	7,898	R	AC	zne5	85	84	85	\$10	1,626,063	SEAL CRACKS
ROYAL OAKS CI	END	SINGING WOOD	ROYAL OAKS	424	506	36	18,227	R	AC	zne5	85	84	85	\$22	1,626,063	SEAL CRACKS
ROYAL OAKS CI	END	SHAQUILE	ROYAL OAKS	6284	194	36	9,484	R	AC		85	84	85	\$11	1,614,284	SEAL CRACKS
RUSTLERS WY	CALICO	SWITCHBACK	RUSTLERS W	3354	410	36	14,760	R	AC	zne5	85	85	86	\$17	1,579,430	SEAL CRACKS
S COTA AV	AQUITANE	MONTOYA	S COTA AV	6266	441	36	15,876	R	AC		83	82	84	\$22	1,651,957	SEAL CRACKS
S COTA AV	ALSACE	AQUITANE	S COTA AV	6348	385	36	13,860	R	AC		85	84	85	\$17	1,618,738	SEAL CRACKS
SANT CERE PL	CHATEAUX	MARSANT	SANT CERE	6260	315	30	9,450	R	AC		85	85	86	\$11	1,575,439	SEAL CRACKS
SHADY OAK DR	GREENFIELD	SPRINGHILL	SHADY OAK	3502	421	36	15,146	R	AC	zne5	85	85	86	\$17	1,569,218	SEAL CRACKS
SHANDWICK CI	DALGETY	END	SHANDWICK	5829	390	36	14,040	R	AC		82	82	83	\$20	1,653,939	SEAL CRACKS
SHANNA CARLE DR	LAUREN MARCELLA	LEAH NAOMI	SHANNA CAR	6382	517	36	18,612	R	AC		84	84	85	\$22	1,620,940	SEAL CRACKS
SHAQUILE ST	CHAMISE	ROYAL OAKS	SHAQUILE S	6283	277	36	9,972	R	AC		85	84	85	\$12	1,612,957	SEAL CRACKS
SILVERCREEK RD	DEADWOOD	GUNSMOKE	SILVERCREEK	3342	822	36	29,601	R	AC	zne5	85	84	85	\$36	1,624,566	SEAL CRACKS
SILVERCREEK RD	GUNSMOKE	HIDEOUT	SILVERCREEK	3343	301	36	10,832	R	AC	zne5	85	84	85	\$13	1,624,566	SEAL CRACKS
SILVERCREEK RD	HIDEOUT	LINCOLN	SILVERCREEK	3344	332	36	11,952	R	AC	zne5	85	84	85	\$15	1,624,566	SEAL CRACKS
SILVERCREEK RD	BRUNSTANE	VIA MAZATLAN	SILVERCREEK	5824	517	36	18,612	R	AC		85	84	85	\$22	1,612,957	SEAL CRACKS
SILVERCREEK RD	LINCOLN	BRUNSTANE	SILVERCREEK	5825	210	36	7,560	R	AC		85	84	85	\$9	1,612,957	SEAL CRACKS
SILVERLEAF CL	GREENFIELD	END	SILVERLEAF	415	436	36	15,713	R	AC	zne5	85	85	86	\$18	1,577,743	SEAL CRACKS
SIMON CI	JORDAN	END	SIMON CI	6646	355	36	15,280	R	AC		85	84	85	\$18	1,618,511	SEAL CRACKS

\*\* - Treatment from Project Selection

Scenarios Criteria:





# Scenarios - Sections Selected for Treatment

Interest: 3.00%

Inflation: 3.00%

Printed: 03/11/2019

Scenario: 5. \$9 Million to \$12.5 Million Per Year

Year: 2019

Street Name	Begin Location	End Location	Street ID	Section ID	Length	Width	Area	FC	Surf Type	Area ID	Current PCI	Treatment		Cost	Rating	Treatment
												PCI Before	PCI After			
SINGING WOOD DR	ROYAL OAKS	GOLDEN MEADOW	SINGING WO	3339	330	36	11,865	R	AC	zne5	85	84	85	\$15	1,625,850	SEAL CRACKS
SINGING WOOD DR	CHAMISE	ROYAL OAKS	SINGING WO	6280	247	36	8,892	R	AC		85	84	85	\$11	1,612,957	SEAL CRACKS
SINSONTE CL	END	VIA MAZATLAN	SINSONTE C	760	317	36	11,412	R	AC	zne3	85	84	85	\$14	1,608,960	SEAL CRACKS
SKORHEIM WY	MONTOYA	JONLIERE	SKORHEIM W	6269	220	36	7,920	R	AC		85	84	85	\$10	1,612,957	SEAL CRACKS
SLOAN DR	KENNEDY	GERRY	SLOAN DR	2029	298	33	9,818	R	AC/AC	zne1	86	85	86	\$7	2,671,900	SEAL CRACKS
SLOAN DR	GERRY	MONDALE	SLOAN DR	5027	511	32	16,340	R	AC	zne1	83	82	84	\$22	1,650,306	SEAL CRACKS
SNOWBIRD LN	FAITH	TAYLOR	SNOWBIRD	5575	994	36	35,785	R	AC/AC	zne5	86	85	86	\$23	2,671,900	SEAL CRACKS
SPRINGHILL CL	CITRUS	SHADY OAK	SPRINGHILL	3483	183	36	6,594	R	AC	zne5	85	85	86	\$8	1,576,410	SEAL CRACKS
SPRINGHILL CL	SHADY OAK	END	SPRINGHILL	771	80	36	2,889	R	AC	zne5	85	85	86	\$4	1,576,410	SEAL CRACKS
STAN GRUBE DR	LINCOLN	CLAUDIA	STAN GRUBE	3388	197	36	7,100	R	AC	zne3	85	85	86	\$8	1,566,613	SEAL CRACKS
STEEPLE CHASE CL	END	STONEWALL	STEEPLE CH	682	269	36	9,668	R	AC	zne3	84	85	86	\$11	1,573,388	SEAL CRACKS
STEPHANIE DR	CARLENE	JUDITH	STEPHANIE	3393	319	36	11,499	R	AC	zne3	85	85	86	\$13	1,566,613	SEAL CRACKS
STEPHANIE DR	JUDITH	VIVIAN	STEPHANIE	3394	335	36	12,049	R	AC	zne3	85	85	86	\$13	1,566,613	SEAL CRACKS
STEPHANIE DR	VIVIAN	OAK	STEPHANIE	3395	299	36	10,751	R	AC	zne3	85	85	86	\$12	1,566,613	SEAL CRACKS
STETSON CL	GUNSMOKE	HIDEOUT	STETSON CL	3348	335	36	12,050	R	AC	zne5	85	85	86	\$14	1,576,410	SEAL CRACKS
STETSON CL	END	GUNSMOKE	STETSON CL	438	110	36	3,957	R	AC	zne5	85	85	86	\$5	1,576,410	SEAL CRACKS
STONEWALL DR	WILLIAMSBURG	STEEPLE CHASE	STONEWALL	3311	454	36	16,357	R	AC	zne3	84	85	86	\$18	1,573,388	SEAL CRACKS
STONEWALL DR	STEEPLE CHASE	COMBS	STONEWALL	683	155	36	5,583	R	AC	zne3	84	85	86	\$7	1,573,388	SEAL CRACKS
SUMMERSET ST	CHATAM	ONTARIO	SUMMERSET	6454	529	40	21,160	R	AC		84	84	85	\$25	1,621,039	SEAL CRACKS
SURREY CL	WIMBLETON	END	SURREY CL	4318	205	28	5,733	R	AC/AC	zne1	86	85	86	\$4	2,674,218	SEAL CRACKS
SWITCHBACK LN	LATIGO	COWHIDE	SWITCHBACK	3352	295	36	10,620	R	AC	zne5	84	83	85	\$13	1,627,909	SEAL CRACKS
SWITCHBACK LN	RUSTLERS	LATIGO	SWITCHBACK	3353	308	36	11,088	R	AC	zne5	84	83	85	\$14	1,627,909	SEAL CRACKS
SWITCHBACK LN	HONDO	RUSTLERS	SWITCHBACK	3357	252	36	9,075	R	AC	zne5	84	84	86	\$11	1,582,847	SEAL CRACKS
SWITCHBACK LN	HIGHGROVE	HONDO	SWITCHBACK	3358	191	36	6,868	R	AC	zne5	84	84	86	\$8	1,582,847	SEAL CRACKS
SWITCHBACK LN	COWHIDE	END	SWITCHBACK	432	282	36	10,137	R	AC	zne5	84	84	86	\$12	1,582,847	SEAL CRACKS
TABITHA WY	TALBOT	CARLENE	TABITHA WY	3391	266	36	9,590	R	AC	zne3	85	85	86	\$11	1,566,516	SEAL CRACKS
TABITHA WY	CARLENE	END	TABITHA WY	665	114	36	4,104	R	AC	zne3	85	85	86	\$5	1,566,516	SEAL CRACKS
TALBOT CL	TABITHA	END	TALBOT CL	668	448	36	16,140	R	AC	zne3	85	85	86	\$18	1,566,516	SEAL CRACKS
TAYLOR AV	ONTARIO	MONTOYA	TAYLOR AV	H1267	897	36	32,304	C	AC	zne5	86	85	87	\$34	2,012,499	SEAL CRACKS
TAYLOR AV	MONTOYA	CHICAGO	TAYLOR AV	I1268	1,061	36	38,197	R	AC	zne5	85	84	85	\$45	1,621,582	SEAL CRACKS

\*\* - Treatment from Project Selection

Scenarios Criteria:



# Scenarios - Sections Selected for Treatment

Interest: 3.00%

Inflation: 3.00%

Printed: 03/11/2019

Scenario: 5. \$9 Million to \$12.5 Million Per Year

Year: 2019

Street Name	Begin Location	End Location	Street ID	Section ID	Length	Width	Area	FC	Surf Type	Area ID	Current PCI	Treatment		Cost	Rating	Treatment
												PCI Before	PCI After			
TAYLOR AV	CHICAGO	REDWING	TAYLOR AV	J3463	358	36	12,899	R	AC	zne5	85	84	85	\$16	1,621,705	SEAL CRACKS
TAYLOR AV	REDWING	CITRUS	TAYLOR AV	K3475	640	36	23,035	R	AC	zne5	85	84	85	\$28	1,621,705	SEAL CRACKS
TAYLOR AV	CITRUS	AVENIDA TERRAZO	TAYLOR AV	L3485	468	36	16,843	R	AC	zne5	85	84	85	\$20	1,621,705	SEAL CRACKS
TAYLOR AV	AVENIDA TERRAZO	AVENIDA DEL SOL	TAYLOR AV	M3486	598	36	21,531	R	AC	zne5	85	84	85	\$26	1,621,705	SEAL CRACKS
TERRA CL	TUNDAR	END	TERRA CL	4283	77	47	3,626	R	AC	zne1	82	81	83	\$6	1,656,655	SEAL CRACKS
TERRA DR	PROMENADE	LA VENTANA	TERRA DR	2051	192	40	7,660	R	AC/AC	zne1	86	85	86	\$5	2,680,439	SEAL CRACKS
TERRA DR	LA VENTANA	PINNACLE	TERRA DR	2052	254	36	9,134	R	AC/AC	zne1	86	85	86	\$6	2,680,439	SEAL CRACKS
TERRA DR	PINNACLE	TUNDAR	TERRA DR	2059	1,035	36	37,256	R	AC/AC	zne1	86	85	86	\$24	2,671,900	SEAL CRACKS
TOMPKINS CL	END	GRIFFIN	TOMPKINS C	4587	141	32	4,499	R	AC	zne1	83	82	84	\$6	1,646,562	SEAL CRACKS
TOULOUSE CI	SANT CROIS	END	TOULOUSE C	6256	443	36	18,448	R	AC		85	84	85	\$22	1,610,695	SEAL CRACKS
TOULOUSE ST	ALSACE	SANT CROIS	TOULOUSE S	6257	325	36	11,700	R	AC		85	84	85	\$14	1,610,695	SEAL CRACKS
TUNDAR CL	ROCK VISTA	END	TUNDAR CL	4282	434	32	13,872	R	AC/AC	zne1	86	85	86	\$9	2,693,849	SEAL CRACKS
TUNDAR LN	TERRA	ROCK VISTA	TUNDAR LN	2058	290	36	10,435	R	AC	zne1	83	82	83	\$15	1,653,114	SEAL CRACKS
VERA CRUZ	PADRE	VIA PAVON	VERA CRUZ	3332	858	36	30,886	R	AC	zne3	85	84	86	\$36	1,595,591	SEAL CRACKS
VERA CRUZ	VIA IXTAPA	PADRE	VERA CRUZ	3333	292	36	10,527	R	AC	zne3	85	84	86	\$12	1,595,591	SEAL CRACKS
VERANDA LN	CORFU	COUNTESS	VERANDA LN	3298	281	36	10,105	R	AC	zne3	85	84	85	\$12	1,621,778	SEAL CRACKS
VERANDA LN	FLORENCE	CORFU	VERANDA LN	3299	693	36	24,955	R	AC	zne3	85	84	85	\$30	1,621,778	SEAL CRACKS
VIA IXTAPA	VERA CRUZ	VIA MAZATLAN	VIA IXTAPA	3334	511	36	18,385	R	AC	zne3	85	84	86	\$21	1,595,591	SEAL CRACKS
VIA MAZATLAN	VIA IXTAPA	PASEO TASCO	VIA MAZATL	3327	264	36	9,516	R	AC	zne3	85	84	86	\$11	1,595,182	SEAL CRACKS
VIA MAZATLAN	PASEO TASCO	SINSONTE	VIA MAZATL	3328	275	36	9,900	R	AC	zne3	85	84	86	\$12	1,595,182	SEAL CRACKS
VIA MAZATLAN	SINSONTE	ACAPULCO	VIA MAZATL	3329	257	36	9,253	R	AC	zne3	85	84	86	\$11	1,595,182	SEAL CRACKS
VIA MAZATLAN	ACAPULCO	VIA PAVON	VIA MAZATL	3330	338	36	12,150	R	AC	zne3	85	85	86	\$14	1,577,972	SEAL CRACKS
VIA MAZATLAN	VIA PAVON	SILVERCREEK	VIA MAZATL	426	173	36	6,221	R	AC	zne3	85	84	86	\$8	1,595,182	SEAL CRACKS
VIA MAZATLAN	SILVERCREEK	DALGETY	VIA MAZATL	5823	289	30	8,670	R	AC		85	84	85	\$10	1,612,160	SEAL CRACKS
VIA MAZATLAN	DALGETY	CHASE	VIA MAZATL	5831	491	36	17,676	R	AC		85	84	85	\$21	1,612,160	SEAL CRACKS
VIA PARAISO CL	VISTA DEL MONTE	HIGHGROVE	VIA PARAIS	3490	186	36	6,682	R	AC	zne5	85	85	86	\$8	1,576,087	SEAL CRACKS
VIA PARAISO CL	END	VISTA DEL MONTE	VIA PARAIS	766	447	36	16,089	R	AC	zne5	84	84	85	\$20	1,623,387	SEAL CRACKS
VIA PAVON	VERA CRUZ	VIA MAZATLAN	VIA PAVON	3331	531	36	19,117	R	AC	zne3	85	84	86	\$22	1,595,182	SEAL CRACKS
VICENTIA AV	BISMARCK	CHICAGO	VICENTIA A	1271	1,003	36	36,092	R	AC	zne5	84	84	85	\$44	1,625,992	SEAL CRACKS
VIVIAN CL	STEPHANIE	END	VIVIAN CL	666	229	36	8,261	R	AC	zne3	85	85	86	\$9	1,566,370	SEAL CRACKS
W CHASE DR	VIA MAZATLAN	OAK	W CHASE DR	844	977	31	30,287	R	AC		89	89	89	\$24	2,287,058	SEAL CRACKS
WELLER WY	ALSACE	DEBORA RAE	WELLER WY	6434	217	36	7,812	R	AC		85	84	85	\$9	1,610,295	SEAL CRACKS

\*\* - Treatment from Project Selection

Scenarios Criteria:



# Scenarios - Sections Selected for Treatment

Interest: 3.00%

Inflation: 3.00%

Printed: 03/11/2019

Scenario: 5. \$9 Million to \$12.5 Million Per Year

Year: 2019

Street Name	Begin Location	End Location	Street ID	Section ID	Length	Width	Area	FC	Surf Type	Area ID	Current PCI	Treatment			Cost	Rating	Treatment	
												PCI Before	PCI After					
WILLIAMSBURG LN	LANCASTER	STONEWALL	WILLIAMSBU	3312	518	36	18,637	R	AC	zne3	85	85	86	\$20	1,566,224	SEAL CRACKS		
WILSON CL	END	KENNEDY	WILSON CL	4585	307	32	9,808	R	AC/AC	zne1	86	85	86	\$7	2,676,545	SEAL CRACKS		
WIMBLETON DR	EATON	SCARBOROUGH	WIMBLETON	2000	164	40	6,560	R	AC/AC	zne1	86	85	86	\$5	2,647,652	SEAL CRACKS		
WIMBLETON DR	SCARBOROUGH	SURREY	WIMBLETON	2001	223	40	8,929	R	AC/AC	zne1	86	85	86	\$6	2,647,652	SEAL CRACKS		
WIMBLETON DR	SURREY	BUCHANAN	WIMBLETON	2002	188	40	7,527	R	AC/AC	zne1	86	85	86	\$5	2,647,652	SEAL CRACKS		
WIMBLETON DR	BRITTANY	EATON	WIMBLETON	2020	921	40	36,848	R	AC/AC	zne1	86	85	86	\$25	2,647,652	SEAL CRACKS		
WIMBLETON DR	INTERSECTION	INTERSECTION	WIMBLETON	31	7	40	280	R	AC/AC		86	85	86	\$1	2,647,652	SEAL CRACKS		
WINDHAVEN WY	MIRAFLORES	BAINBRIDGE	WINDHAVEN	5444	737	36	26,545	R	AC/AC	zne5	86	85	86	\$18	2,676,545	SEAL CRACKS		
WINTHROP DR	MONTOYA	DAKIN	WINTHROP D	3375	231	36	8,316	R	AC	zne5	85	85	86	\$10	1,579,294	SEAL CRACKS		
WINTHROP DR	DAKIN	MACBETH	WINTHROP D	3376	463	36	16,670	R	AC	zne5	85	85	86	\$19	1,579,294	SEAL CRACKS		
WRANGLER CL	END	HIGHGROVE	WRANGLER C	410	303	36	10,913	R	AC	zne5	85	85	86	\$12	1,576,041	SEAL CRACKS		
												<b>Treatment Total</b>			<b>\$5,660</b>			
BEDFORD CANYON RD	CITY LIMITS	GEORGETOWN	BEDFORD CA	4040	103	10	1,027	C	AC/AC	zne5	75	74	82	\$617	25,111	CHIP SEAL AND SLURRY SEAL		
BELLE AV	NINTH	GRAND	BELLE AV	E1043C	1,067	36	38,403	C	AC/AC	zne4	72	72	81	\$23,043	31,170	CHIP SEAL AND SLURRY SEAL		
COMMERCE ST	VANDER	MAPLE	COMMERCE S	2630	428	40	17,134	C	AC	zne2	73	74	82	\$10,281	25,247	CHIP SEAL AND SLURRY SEAL		
CULLUMBER DR	AMY	GREEN RIVER	CULLUMBER	3032	207	36	7,458	R	AC	zne3	70	70	79	\$4,475	24,708	CHIP SEAL AND SLURRY SEAL		
DAVIS ST	BURR	END	DAVIS ST	4173	406	32	12,997	R	AC	zne4	69	70	79	\$7,799	26,479	CHIP SEAL AND SLURRY SEAL		
ELM CL	BIRCH	END	ELM CL	4152	71	54	3,833	R	AC	zne4	66	66	76	\$2,301	23,440	CHIP SEAL AND SLURRY SEAL		
MAPLE ST	COMMERCE	CAPITAL	MAPLE ST	2608	846	40	33,858	C	AC	zne2	75	74	83	\$20,315	26,321	CHIP SEAL AND SLURRY SEAL		
PATRIOT WY	POTOMAC	MONROE	PATRIOT WY	3250	480	36	17,266	R	AC	zne3	73	73	82	\$10,360	27,080	CHIP SEAL AND SLURRY SEAL		
PATRIOT WY	MONROE	FREEDOM	PATRIOT WY	3251	435	36	15,660	R	AC	zne3	74	74	83	\$9,396	27,593	CHIP SEAL AND SLURRY SEAL		
PLEASANT VIEW AV	SHERMAN	SMITH	PLEASANT V	2701	1,710	32	54,734	R	AC	zne3	68	68	77	\$32,841	25,321	CHIP SEAL AND SLURRY SEAL		
VICENTIA AV	CRESTVIEW	CITRON	VICENTIA A	1131C	904	32	28,924	R	AC	zne4	68	68	77	\$17,355	25,594	CHIP SEAL AND SLURRY SEAL		
												<b>Treatment Total</b>			<b>\$138,783</b>			
GRAND BL	THIRD	FOURTH	GRAND BL	EF2-1583	413	56	23,103	A	AC	zne4	41	42	100	\$75,087	25,004	THICK AC OVERLAY(2.5 INCHES)		
GRAND BL	QUARRY	FIFTH	GRAND BL	EH-1585	267	56	14,925	A	AC	zne4	41	42	100	\$48,507	25,004	THICK AC OVERLAY(2.5 INCHES)		

\*\* - Treatment from Project Selection

Scenarios Criteria:



# Scenarios - Sections Selected for Treatment

Interest: 3.00%

Inflation: 3.00%

Printed: 03/11/2019

Scenario: 5. \$9 Million to \$12.5 Million Per Year

Year: 2019

Street Name	Begin Location	End Location	Street ID	Section ID	Length	Width	Area	FC	Surf Type	Area ID	Current PCI	Treatment		Cost	Rating	Treatment
												PCI Before	PCI After			
GRAND BL	BELLE	FRONTAGE	GRAND BL	WB-1633C	816	57	50,750	A	AC	zne2	42	43	100	\$164,938	24,875	THICK AC OVERLAY(2.5 INCHES)
SERFAS CLUB DR	91 EAST BOUND OFF RAMP	FRONTAGE	SERFAS CLU	2889	205	59	12,095	A	AC	zne3	39	40	100	\$39,309	25,238	THICK AC OVERLAY(2.5 INCHES)
												<b>Treatment Total</b>	<b>\$327,841</b>			
ADRIENNE DR	CAROLWOOD	ONTARIO	ADRIENNE D	3181	979	33	32,303	R	AC	zne3	42	43	100	\$64,607	25,095	THIN AC OVERLAY(1.5 INCHES)
ALISO ST	KELLOGG	SUTTER	ALISO ST	1396	367	36	13,210	R	AC	zne4	42	43	100	\$26,420	25,112	THIN AC OVERLAY(1.5 INCHES)
ALVARADO CL	CANYON CREST	END	ALVARADO C	738	294	32	9,413	R	AC	zne3	44	45	100	\$18,826	24,892	THIN AC OVERLAY(1.5 INCHES)
AUTO CENTER DR	POMONA	WARDLOW	AUTO CENTE	2617	577	60	34,635	A	AC	zne2	74	74	100	\$60,612	28,967	THIN AC OVERLAY(1.5 INCHES)
BATEMAN CL	END	COTA	BATEMAN CL	4432	297	36	10,709	R	AC	zne2	43	44	100	\$21,419	24,961	THIN AC OVERLAY(1.5 INCHES)
BEECHNUT LN	ALDER	SEQUOIA	BEECHNUT L	1417	283	36	10,177	R	AC	zne4	41	41	100	\$20,355	25,291	THIN AC OVERLAY(1.5 INCHES)
BEECHNUT LN	SEQUOIA	ASPEN	BEECHNUT L	1418	286	36	10,296	R	AC	zne4	43	44	100	\$20,593	25,004	THIN AC OVERLAY(1.5 INCHES)
BELLE AV	FRANCIS	BURR	BELLE AV	I1096	332	36	11,947	R	AC	zne4	45	46	100	\$23,894	24,682	THIN AC OVERLAY(1.5 INCHES)
BELLWOOD CL	PUEBLO	END	BELLWOOD C	365	311	32	9,939	R	AC	zne4	45	46	100	\$19,878	24,682	THIN AC OVERLAY(1.5 INCHES)
BIRCH CL	BIRCH	END	BIRCH CL	4154	78	45	3,498	R	AC	zne4	44	45	100	\$6,997	24,848	THIN AC OVERLAY(1.5 INCHES)
BORDER AV	CAMELOT	CHALGROVE	BORDER AV	E2839	1,041	40	41,658	C	AC	zne3	64	65	100	\$62,488	32,049	THIN AC OVERLAY(1.5 INCHES)
BRADFORD CL	LINCOLN	OTT	BRADFORD C	2656	362	36	13,031	R	AC	zne2	43	43	100	\$26,062	25,050	THIN AC OVERLAY(1.5 INCHES)
BUENA VISTA AV	MONTEREY	CAPISTRANO	BUENA VIST	I1159	281	38	10,680	C	AC	zne4	68	67	100	\$16,021	30,943	THIN AC OVERLAY(1.5 INCHES)
CALIFORNIA AV	OLYMPIC	PICO	CALIFORNIA	B1772	643	40	25,734	C	AC	zne4	70	71	100	\$38,602	29,356	THIN AC OVERLAY(1.5 INCHES)
CHASE DR	SKYLINE	MANGULAR	CHASE DR	3294	898	36	32,327	C	AC	zne3	72	71	100	\$48,491	28,993	THIN AC OVERLAY(1.5 INCHES)
CITRON ST	MARIE	GARRETSON	CITRON ST	A1349	1,439	32	46,057	C	AC	zne4	72	71	100	\$69,086	29,175	THIN AC OVERLAY(1.5 INCHES)
CITRON ST	BUENA VISTA	LINCOLN	CITRON ST	F1190	1,716	36	61,772	C	AC	zne3	68	68	100	\$92,658	30,866	THIN AC OVERLAY(1.5 INCHES)
COTA ST	RIVER	PENROSE	COTA ST	F2344	379	60	22,714	C	AC	zne2	72	73	100	\$34,071	28,334	THIN AC OVERLAY(1.5 INCHES)
COTTONWOOD ST	EVERGREEN	HEMLOCK	COTTONWO OD	1402	330	40	13,191	R	AC	zne4	43	44	100	\$26,382	25,010	THIN AC OVERLAY(1.5 INCHES)
COTTONWOOD ST	HEMLOCK	CONIFER	COTTONWO OD	1403	297	40	11,861	R	AC	zne4	43	44	100	\$23,722	25,010	THIN AC OVERLAY(1.5 INCHES)

\*\* - Treatment from Project Selection

Scenarios Criteria:



# Scenarios - Sections Selected for Treatment

Interest: 3.00%

Inflation: 3.00%

Printed: 03/11/2019

Scenario: 5. \$9 Million to \$12.5 Million Per Year

Year: 2019

Street Name	Begin Location	End Location	Street ID	Section ID	Length	Width	Area	FC	Surf Type	Area ID	Current PCI	Treatment		Cost	Rating	Treatment
												PCI Before	PCI After			
CRESTVIEW ST	LORRAINE	SHIRLEY	CRESTVIEW	1114	279	32	8,914	R	AC	zne4	40	40	100	\$17,828	25,427	THIN AC OVERLAY(1.5 INCHES)
CRESTVIEW ST	SHIRLEY	VICENTIA	CRESTVIEW	1115	262	32	8,393	R	AC	zne4	45	46	100	\$16,786	24,682	THIN AC OVERLAY(1.5 INCHES)
DE ANZA CL	VICENTIA	END	DE ANZA CL	4219	253	32	8,099	R	AC	zne2	44	45	100	\$16,198	24,785	THIN AC OVERLAY(1.5 INCHES)
DELILAH ST	SAMPSON	ELISE	DELILAH ST	1713	366	40	14,657	R	AC	zne4	43	44	100	\$29,314	25,009	THIN AC OVERLAY(1.5 INCHES)
EAGLE GLEN PK	BEDFORD CANYON	MASTERS	EAGLE GLEN	5386	1,344	48	64,489	C	AC	zne5	71	71	100	\$96,734	28,250	THIN AC OVERLAY(1.5 INCHES)
EAGLE GLEN PK	MASTERS	CASTLEPEAK	EAGLE GLEN	5387	1,629	54	87,977	C	AC	zne5	65	66	100	\$131,967	31,686	THIN AC OVERLAY(1.5 INCHES)
EAGLE GLEN PK	BENNETT	RIVIERA	EAGLE GLEN	5388	1,693	45	76,198	C	AC	zne5	74	74	100	\$114,298	25,644	THIN AC OVERLAY(1.5 INCHES)
EAGLE GLEN PK	CASTLEPEAK	BENNETT	EAGLE GLEN	5527	410	55	22,552	C	AC	zne5	72	72	100	\$33,829	27,424	THIN AC OVERLAY(1.5 INCHES)
EL SOBRANTE RD	CIRCLE CITY	MAGNOLIA	EL SOBRANT	1512	1,451	56	81,240	A	AC	zne4	69	69	100	\$142,171	33,094	THIN AC OVERLAY(1.5 INCHES)
EL TORO CL	END	VALLEJO	EL TORO CL	4368	240	32	7,686	R	AC	zne3	44	45	100	\$15,373	24,783	THIN AC OVERLAY(1.5 INCHES)
FOOTHILL PK	WISTERIA	RIMPAU	FOOTHILL P	3697	1,375	60	82,516	A	AC	zne5	72	72	100	\$144,403	30,861	THIN AC OVERLAY(1.5 INCHES)
FULLERTON AV	GRAND	PARK	FULLERTON	A1496	444	47	20,877	C	AC	zne4	70	70	100	\$31,315	29,896	THIN AC OVERLAY(1.5 INCHES)
FULLERTON AV	PARK	BARTH	FULLERTON	B1497	463	47	21,741	C	AC	zne4	74	74	100	\$32,612	27,279	THIN AC OVERLAY(1.5 INCHES)
FULLERTON AV	FRANCIS	BEVERLY	FULLERTON	E1494	343	36	12,344	C	AC	zne4	70	70	100	\$18,517	29,896	THIN AC OVERLAY(1.5 INCHES)
FULLERTON AV	BEVERLY	SYCAMORE	FULLERTON	F1477	395	46	18,189	C	AC	zne4	73	73	100	\$27,284	27,993	THIN AC OVERLAY(1.5 INCHES)
FULLERTON AV	ASPEN	COTTONWOOD	FULLERTON	I1411	328	60	19,666	C	AC	zne4	66	66	100	\$29,499	31,238	THIN AC OVERLAY(1.5 INCHES)
FULLERTON AV	COTTONWOOD	STONE PINE	FULLERTON	J1430	315	61	19,189	C	AC	zne4	67	68	100	\$28,784	31,052	THIN AC OVERLAY(1.5 INCHES)
FULLERTON AV	MAGNOLIA	BOON	FULLERTON	L1459	431	60	25,872	A	AC	zne4	66	66	100	\$45,277	33,604	THIN AC OVERLAY(1.5 INCHES)
FULLERTON AV	APPLE BLOSSOM	FOOTHILL	FULLERTON	W1905C	702	60	42,107	A	AC	zne5	70	70	100	\$73,688	30,237	THIN AC OVERLAY(1.5 INCHES)
FULLERTON AV	VIEWPOINTE	VALENCIA	FULLERTON	Y3642	622	36	22,390	C	AC	zne5	73	72	100	\$33,585	27,438	THIN AC OVERLAY(1.5 INCHES)
FULLERTON AV	VALENCIA	SUGAR MAPLE	FULLERTON	Z0-3628	551	36	19,836	C	AC	zne5	69	68	100	\$29,755	30,528	THIN AC OVERLAY(1.5 INCHES)
GENTLE DR	LULLABY	PEACEFUL	GENTLE DR	2378	499	33	17,720	R	AC	zne2	42	43	100	\$35,440	25,161	THIN AC OVERLAY(1.5 INCHES)
GENTLE DR	END	LULLABY	GENTLE DR	4457	396	33	14,754	R	AC	zne2	41	42	100	\$29,508	25,275	THIN AC OVERLAY(1.5 INCHES)

\*\* - Treatment from Project Selection

Scenarios Criteria:



# Scenarios - Sections Selected for Treatment

Interest: 3.00%

Inflation: 3.00%

Printed: 03/11/2019

Scenario: 5. \$9 Million to \$12.5 Million Per Year

Year: 2019

Street Name	Begin Location	End Location	Street ID	Section ID	Length	Width	Area	FC	Surf Type	Area ID	Current PCI	Treatment		Cost	Rating	Treatment
												PCI Before	PCI After			
GRAND BL	RAILROAD	MAIN	GRAND BL	E4-1651	575	75	43,125	A	AC		68	69	100	\$75,469	33,645	THIN AC OVERLAY(1.5 INCHES)
GRAND BL	MAIN	VICTORIA	GRAND BL	EA-1652	765	76	58,164	A	AC	zne2	71	71	100	\$101,787	31,610	THIN AC OVERLAY(1.5 INCHES)
GRAND BL	SEVENTH	CIRCLE CITY	GRAND BL	EK-1528	289	56	16,199	A	AC	zne4	68	67	100	\$28,349	34,642	THIN AC OVERLAY(1.5 INCHES)
GRAND BL	NINTH	TENTH	GRAND BL	EN-1531C	461	55	25,294	A	AC	zne4	74	73	100	\$44,265	27,500	THIN AC OVERLAY(1.5 INCHES)
GRAND BL	GARRETSON	JOY	GRAND BL	EP-1534	69	56	3,844	A	AC	zne4	70	69	100	\$6,728	32,536	THIN AC OVERLAY(1.5 INCHES)
GRAND BL	PALM	HOWARD	GRAND BL	EQ-1536	156	56	8,756	A	AC	zne4	73	72	100	\$15,323	28,872	THIN AC OVERLAY(1.5 INCHES)
GRAND BL	HOWARD	VICTORIA	GRAND BL	ER-1537	420	58	24,360	A	AC	zne4	73	72	100	\$42,631	28,872	THIN AC OVERLAY(1.5 INCHES)
GRAND BL	SAINT EDWARD	SIXTH	GRAND BL	WF-972	340	56	19,040	A	AC	zne4	69	69	100	\$33,320	33,330	THIN AC OVERLAY(1.5 INCHES)
GRAND BL	BELLE	MAIN	GRAND BL	WK-1038C	766	55	42,125	A	AC	zne4	69	68	100	\$73,719	33,609	THIN AC OVERLAY(1.5 INCHES)
GRANT AV	EIGHTH	NINTH	GRANT AV	198	346	32	11,061	R	AC	zne3	43	43	100	\$22,121	25,086	THIN AC OVERLAY(1.5 INCHES)
GREEN RIVER RD	MONTANA RANCH	SERFAS CLUB	GREEN RIVE	C2914C	1,067	76	81,073	A	AC	zne3	75	74	100	\$141,879	26,157	THIN AC OVERLAY(1.5 INCHES)
GREEN RIVER RD	SERFAS CLUB	RIDGELINE	GREEN RIVE	D1-2913	1,010	72	72,704	A	AC	zne3	66	65	100	\$127,233	36,585	THIN AC OVERLAY(1.5 INCHES)
GREENGATE ST	LOCUST	LOCUST	GREENGATE	1359	806	32	25,794	R	AC	zne4	44	44	100	\$51,588	24,924	THIN AC OVERLAY(1.5 INCHES)
HACIENDA DR	MAIN	DAVIS	HACIENDA D	1248	382	32	12,209	R	AC	zne4	45	46	100	\$24,418	24,683	THIN AC OVERLAY(1.5 INCHES)
HIDDEN VALLEY PKWY	15 NORTH BOUND OFF RAMP	VIA BLAIRO	HIDDEN	A2271	2,164	60	129,840	A	AC	zne1	71	70	100	\$227,221	31,446	THIN AC OVERLAY(1.5 INCHES)
HIDDEN VALLEY PKWY	LA TERRAZA	PARKVIEW	HIDDEN	F2097C	943	60	56,605	A	AC	zne1	73	72	100	\$99,059	31,195	THIN AC OVERLAY(1.5 INCHES)
HIDDEN HILLS WY	MONTANA RANCH	MOUNT NIGUEL	HIDDEN HIL	2949	1,137	40	45,489	R	AC	zne3	44	45	100	\$90,979	24,892	THIN AC OVERLAY(1.5 INCHES)
IVY CL	BIRCH	END	IVY CL	4153	77	45	3,450	R	AC	zne4	41	42	100	\$6,901	25,252	THIN AC OVERLAY(1.5 INCHES)
KELLOGG AV	FORD	CANARY	KELLOGG AV	1338	1,185	37	43,842	C	AC	zne4	71	71	100	\$65,763	29,240	THIN AC OVERLAY(1.5 INCHES)
KIRKWOOD DR	APPLEGATE	ONTARIO	KIRKWOOD D	2974	639	40	25,545	R	AC	zne3	45	46	100	\$51,090	24,740	THIN AC OVERLAY(1.5 INCHES)
LINCOLN AV	SIXTH	SEVENTH	LINCOLN AV	E1-2719C	769	62	47,677	A	AC	zne3	74	73	100	\$83,436	27,565	THIN AC OVERLAY(1.5 INCHES)
LINCOLN AV	SEVENTH	NINTH	LINCOLN AV	E2-2729C	721	61	43,262	A	AC	zne3	72	71	100	\$75,709	30,229	THIN AC OVERLAY(1.5 INCHES)
LINCOLN AV	BURR	CITRON	LINCOLN AV	H1-1198C	1,054	60	63,263	A	AC	zne3	73	72	100	\$110,711	28,983	THIN AC OVERLAY(1.5 INCHES)

\*\* - Treatment from Project Selection

Scenarios Criteria:



# Scenarios - Sections Selected for Treatment

Interest: 3.00%

Inflation: 3.00%

Printed: 03/11/2019

Scenario: 5. \$9 Million to \$12.5 Million Per Year

Year: 2019

Street Name	Begin Location	End Location	Street ID	Section ID	Length	Width	Area	FC	Surf Type	Area ID	Current PCI	Treatment		Cost	Rating	Treatment
												PCI Before	PCI After			
LINCOLN AV	WESTPARK	ONTARIO	LINCOLN AV	I1-1177	920	60	55,178	A	AC	zne3	71	70	100	\$96,562	31,502	THIN AC OVERLAY(1.5 INCHES)
LINCOLN AV	ONTARIO	OTHELLO	LINCOLN AV	I2-3387	590	76	44,810	A	AC	zne3	69	69	100	\$78,417	33,367	THIN AC OVERLAY(1.5 INCHES)
LINCOLN AV	STAN GRUBE	CAJON	LINCOLN AV	J1-3386	1,462	76	111,112	A	AC	zne3	71	71	100	\$194,447	31,694	THIN AC OVERLAY(1.5 INCHES)
LINCOLN AV	PADRE	SILVERCREEK	LINCOLN AV	K1-3336C	1,137	76	86,388	A	AC	zne3	73	73	100	\$151,179	29,912	THIN AC OVERLAY(1.5 INCHES)
LINCOLN AV	FOOTHILL	WINDPINE	LINCOLN AV	L1-3583	620	36	22,316	A	AC	zne5	70	68	100	\$39,053	33,968	THIN AC OVERLAY(1.5 INCHES)
LINCOLN AV	WINDPINE	REGINA	LINCOLN AV	L2-5437	1,033	77	79,553	A	AC	zne5	74	74	100	\$139,219	29,001	THIN AC OVERLAY(1.5 INCHES)
LULLABY LN	GENTLE	PARKRIDGE	LULLABY LN	2381	193	33	6,385	R	AC	zne2	43	44	100	\$12,771	24,972	THIN AC OVERLAY(1.5 INCHES)
MAGNOLIA AV	TRADEMARK	SHERBORN	MAGNOLIA A	1725C	1,506	72	109,767	A	AC	zne4	67	67	100	\$192,092	34,860	THIN AC OVERLAY(1.5 INCHES)
MAGNOLIA AV	MAIN	ROSSER	MAGNOLIA A	6247	1,472	83	122,176	A	AC		72	71	100	\$213,808	30,308	THIN AC OVERLAY(1.5 INCHES)
MAIN ST	HARRISON	RINCON	MAIN ST	B2-2315	866	76	65,812	A	AC/AC	zne2	67	66	100	\$115,172	33,872	THIN AC OVERLAY(1.5 INCHES)
MAIN ST	EIGHTH	NINTH	MAIN ST	G1-1073	376	62	23,331	A	AC	zne4	73	70	100	\$40,829	34,460	THIN AC OVERLAY(1.5 INCHES)
MAIN ST	NINTH	ELEVENTH	MAIN ST	G2-1071C	753	64	48,185	A	AC	zne4	74	72	100	\$84,324	33,349	THIN AC OVERLAY(1.5 INCHES)
MAIN ST	GRAND	OLIVE	MAIN ST	H2-1069	416	58	24,111	A	AC	zne4	74	71	100	\$42,194	33,551	THIN AC OVERLAY(1.5 INCHES)
MAIN ST	OLIVE	KENDALL	MAIN ST	I1-1540	377	46	17,336	A	AC	zne4	66	65	100	\$30,338	36,520	THIN AC OVERLAY(1.5 INCHES)
MAIN ST	KENDALL	FRANCIS	MAIN ST	I2-1365	348	46	16,020	A	AC	zne4	69	68	100	\$28,036	33,663	THIN AC OVERLAY(1.5 INCHES)
MAIN ST	BURR	RANCHO	MAIN ST	J2-1234C	737	46	33,923	A	AC	zne4	72	71	100	\$59,365	30,229	THIN AC OVERLAY(1.5 INCHES)
MAIN ST	RANCHO	CITRON	MAIN ST	K1-1237	351	46	16,135	A	AC	zne4	69	68	100	\$28,237	33,663	THIN AC OVERLAY(1.5 INCHES)
MAIN ST	CITRON	OLD MILL	MAIN ST	K2-1238	110	46	5,042	A	AC	zne4	70	69	100	\$8,824	32,594	THIN AC OVERLAY(1.5 INCHES)
MARSHALL LN	ALISO	COTTONWOOD	MARSHALL L	1421	793	36	28,530	R	AC	zne4	43	44	100	\$57,061	24,947	THIN AC OVERLAY(1.5 INCHES)
MASTERS DR	CALIFORNIA	CHRISTOPHER	MASTERS DR	591	672	40	26,880	C	AC		70	69	100	\$40,320	30,153	THIN AC OVERLAY(1.5 INCHES)
MASTERS DR	VIA MIGUEL	VIA CASTILLA	MASTERS DR	6303	471	40	18,840	C	AC		67	66	100	\$28,260	32,133	THIN AC OVERLAY(1.5 INCHES)
MASTERS DR	PASEO LA CRESTA	NELSON	MASTERS DR	6305	294	40	11,760	C	AC		71	70	100	\$17,640	29,412	THIN AC OVERLAY(1.5 INCHES)
MCKINLEY ST	GRIFFIN	SHOPPING CNTR ENTRANCE	MCKINLEY S	H4743	300	104	31,183	A	AC	zne1	69	68	100	\$54,571	34,548	THIN AC OVERLAY(1.5 INCHES)

\*\* - Treatment from Project Selection

Scenarios Criteria:





# Scenarios - Sections Selected for Treatment

Interest: 3.00%

Inflation: 3.00%

Printed: 03/11/2019

Scenario: 5. \$9 Million to \$12.5 Million Per Year

Year: 2019

Street Name	Begin Location	End Location	Street ID	Section ID	Length	Width	Area	FC	Surf Type	Area ID	Current PCI	Treatment		Cost	Rating	Treatment
												PCI Before	PCI After			
MERRILL ST	SECOND	THIRD	MERRILL ST	1627	376	24	9,020	R	AC	zne4	45	45	100	\$18,041	24,737	THIN AC OVERLAY(1.5 INCHES)
MONTEREY RD	STARFIRE	MORENO	MONTEREY R	1289	333	36	11,978	R	AC	zne4	43	44	100	\$23,956	25,060	THIN AC OVERLAY(1.5 INCHES)
NORMANDY TERRACE	SERENE	SILENT	NORMANDY T	2366	390	32	12,471	R	AC	zne2	43	44	100	\$24,942	24,947	THIN AC OVERLAY(1.5 INCHES)
NORMANDY TERRACE	PLACID	GENTLE	NORMANDY T	2368	286	32	9,154	R	AC	zne2	44	45	100	\$18,308	24,788	THIN AC OVERLAY(1.5 INCHES)
OAK AV	OLD HICKORY	BRIDGEPORT	OAK AV	3398	267	31	8,286	C	AC	zne3	68	69	100	\$12,430	30,732	THIN AC OVERLAY(1.5 INCHES)
OLD TEMESCAL RD	RIMPAU	BAYWOOD	OLD TEMESC	1768	361	40	14,438	C	AC	zne4	67	68	100	\$21,657	31,079	THIN AC OVERLAY(1.5 INCHES)
OLD TEMESCAL RD	BAYWOOD	VIA COMO	OLD TEMESC	1769	349	40	13,973	C	AC	zne4	68	69	100	\$20,960	30,503	THIN AC OVERLAY(1.5 INCHES)
ONTARIO AV	COMPTON	15 SOUTH BOUND OFF RAMP	ONTARIO AV	B1-4080	262	66	17,301	A	AC	zne4	66	66	100	\$30,277	33,512	THIN AC OVERLAY(1.5 INCHES)
ONTARIO AV	MAIN	VESPER	ONTARIO AV	F2-3504	1,022	69	70,507	A	AC	zne4	65	65	100	\$123,388	34,871	THIN AC OVERLAY(1.5 INCHES)
ONTARIO AV	MAIN	BELLE	ONTARIO AV	G1-1265	878	86	75,533	A	AC	zne4	70	70	100	\$132,183	32,561	THIN AC OVERLAY(1.5 INCHES)
ONTARIO AV	TAYLOR	VICENTIA	ONTARIO AV	H1-1184	855	76	65,016	A	AC	zne4	74	74	100	\$113,779	28,973	THIN AC OVERLAY(1.5 INCHES)
ONTARIO AV	VICENTIA	BUENA VISTA	ONTARIO AV	H2-1183	856	91	77,899	A	AC	zne4	74	74	100	\$136,323	28,975	THIN AC OVERLAY(1.5 INCHES)
ONTARIO AV	MESQUITE	NEWTON	ONTARIO AV	N3242C	850	40	34,003	C	AC	zne3	68	67	100	\$51,005	31,477	THIN AC OVERLAY(1.5 INCHES)
PARKRIDGE AV	CORONA	JOY	PARKRIDGE	K2280	1,038	61	63,312	A	AC	zne2	66	67	100	\$110,797	35,193	THIN AC OVERLAY(1.5 INCHES)
PARKRIDGE AV	MAIN	COTA	PARKRIDGE	M2279	708	45	31,867	A	AC	zne2	66	66	100	\$55,767	35,603	THIN AC OVERLAY(1.5 INCHES)
PUEBLO RD	BELLE	BELLWOOD	PUEBLO RD	1218	284	36	10,216	R	AC	zne4	44	44	100	\$20,433	24,890	THIN AC OVERLAY(1.5 INCHES)
PUEBLO RD	SKYLARK	TAYLOR	PUEBLO RD	1220	288	36	10,353	R	AC	zne4	44	44	100	\$20,706	24,889	THIN AC OVERLAY(1.5 INCHES)
QUINCE ST	MORENO	WREN	QUINCE ST	1295	241	32	7,702	R	AC	zne4	43	44	100	\$15,404	24,993	THIN AC OVERLAY(1.5 INCHES)
RAILROAD ST	GRANT	SHERMAN	RAILROAD S	H2654	1,064	60	63,854	A	AC	zne2	69	69	100	\$111,745	33,358	THIN AC OVERLAY(1.5 INCHES)
RAILROAD ST	HELICOPTER	CITATION	RAILROAD S	P2603C	1,047	60	63,374	A	AC	zne2	73	73	100	\$110,904	29,899	THIN AC OVERLAY(1.5 INCHES)
RAILROAD ST	AIRPORT	HELICOPTER	RAILROAD S	Q2601C	1,005	60	60,279	A	AC	zne2	69	69	100	\$105,488	33,359	THIN AC OVERLAY(1.5 INCHES)
RIDGELINE DR	SUMMIT VIEW	GREEN RIVER	RIDGELINE	3071	875	60	52,503	C	AC	zne3	69	68	100	\$78,754	30,934	THIN AC OVERLAY(1.5 INCHES)
RIMPAU AV	RIDGEWOOD	TANFORD	RIMPAU AV	I2-1752	537	45	24,185	A	AC	zne4	74	74	100	\$42,324	28,999	THIN AC OVERLAY(1.5 INCHES)

\*\* - Treatment from Project Selection

Scenarios Criteria:



# Scenarios - Sections Selected for Treatment

Interest: 3.00%

Inflation: 3.00%

Printed: 03/11/2019

Scenario: 5. \$9 Million to \$12.5 Million Per Year

## Year: 2019

Street Name	Begin Location	End Location	Street ID	Section ID	Length	Width	Area	FC	Surf Type	Area ID	Current PCI	Treatment		Cost	Rating	Treatment
												PCI Before	PCI After			
RIMPAU AV	ONTARIO	TABER	RIMPAU AV	L2-1946	1,680	60	100,824	A	AC	zne5	72	72	100	\$176,443	30,861	THIN AC OVERLAY(1.5 INCHES)
RIMPAU AV	TABER	TAFT	RIMPAU AV	M1-3717	1,208	60	72,508	A	AC	zne5	74	74	100	\$126,890	29,015	THIN AC OVERLAY(1.5 INCHES)
RIMPAU AV	RAMSGATE	MADISON	RIMPAU AV	N1-3707	344	60	20,614	A	AC	zne5	73	73	100	\$36,074	29,940	THIN AC OVERLAY(1.5 INCHES)
RIMPAU AV	FOXPORT	ASHDALE	RIMPAU AV	O2-3787	251	60	15,037	A	AC	zne5	74	73	100	\$26,315	25,716	THIN AC OVERLAY(1.5 INCHES)
RIMPAU AV	MADISON	CHASE	RIMPAU AV	Q2-3706	391	60	23,480	A	AC	zne5	74	74	100	\$41,091	29,011	THIN AC OVERLAY(1.5 INCHES)
RINCON ST	AUBURNDALE	SMITH	RINCON ST	2537	935	33	30,841	C	AC	zne2	71	70	100	\$46,261	29,502	THIN AC OVERLAY(1.5 INCHES)
RIVER RD	COTA	KALUS	RIVER RD	2349	928	66	61,269	A	AC/AC	zne2	68	66	100	\$107,222	33,862	THIN AC OVERLAY(1.5 INCHES)
RIVER RD	AUBURNDALE	SPRINGBROOK	RIVER RD	2385	1,264	64	80,926	A	AC/AC	zne2	67	66	100	\$141,621	33,872	THIN AC OVERLAY(1.5 INCHES)
SAMPSON AV	RADIO	MARIAH CIR	SAMPSON AV	J5023	1,427	30	42,822	C	AC	zne4	69	68	100	\$64,234	29,873	THIN AC OVERLAY(1.5 INCHES)
SEQUOIA ST	EVERGREEN	BEECHNUT	SEQUOIA ST	1414	588	32	18,828	R	AC	zne4	43	44	100	\$37,657	25,010	THIN AC OVERLAY(1.5 INCHES)
SERENE DR	TRANQUIL	LULLABY	SERENE DR	2373	292	33	10,885	R	AC	zne2	42	43	100	\$21,770	25,181	THIN AC OVERLAY(1.5 INCHES)
SERENE DR	LULLABY	PEACEFUL	SERENE DR	2375	604	33	21,184	R	AC	zne2	43	44	100	\$42,368	25,044	THIN AC OVERLAY(1.5 INCHES)
SEVENTH ST	END	SHERMAN	SEVENTH ST	4615	201	32	6,439	R	AC	zne3	43	43	100	\$12,879	25,022	THIN AC OVERLAY(1.5 INCHES)
SILENT CL	NORMANDY TERRACE	END	SILENT CL	4227	89	32	2,849	R	AC	zne2	44	45	100	\$5,698	24,854	THIN AC OVERLAY(1.5 INCHES)
SIXTH ST	MAIN	RAMONA	SIXTH ST	K1576	714	71	50,704	A	AC	zne4	74	74	100	\$88,733	28,939	THIN AC OVERLAY(1.5 INCHES)
SIXTH ST	GRAND	VICENTIA	SIXTH ST	M2737	394	60	23,647	A	AC	zne4	65	65	100	\$41,383	36,361	THIN AC OVERLAY(1.5 INCHES)
SIXTH ST	VIA BERNARDO	PASEO GRANDE	SIXTH ST	U2682	845	86	72,673	A	AC	zne3	65	65	100	\$127,178	34,518	THIN AC OVERLAY(1.5 INCHES)
SMITH AV	PLEASANT VIEW	SIXTH	SMITH AV	G2688	700	60	42,019	A	AC	zne3	68	68	100	\$73,533	32,264	THIN AC OVERLAY(1.5 INCHES)
SMITH AV	SIXTH	PLAZA DEL NOCHE	SMITH AV	H2702C	788	60	47,298	A	AC	zne3	67	68	100	\$82,771	32,077	THIN AC OVERLAY(1.5 INCHES)
TAYLOR AV	CRESTVIEW	CINDY	TAYLOR AV	C1209	418	40	16,737	C	AC	zne4	71	71	100	\$25,106	29,257	THIN AC OVERLAY(1.5 INCHES)
TEMESCAL CANYON RD	PRONIO	LAKESHORE	TEMESCAL C	6589	891	64	57,024	A	AC		72	71	100	\$99,792	30,114	THIN AC OVERLAY(1.5 INCHES)
VANDER ST	MARKET	COMMERCE	VANDER ST	2629	322	40	12,870	R	AC	zne2	40	40	100	\$25,740	25,427	THIN AC OVERLAY(1.5 INCHES)
												<b>Treatment Total</b>	<b>\$8,098,097</b>			
<b>Year 2019 Area Total</b>										<b>25,345,023</b>	<b>Year 2019 Total</b>		<b>\$12,500,519</b>			

\*\* - Treatment from Project Selection

Scenarios Criteria:



# Scenarios - Sections Selected for Treatment

Interest: 3.00%

Inflation: 3.00%

Printed: 03/11/2019

Scenario: 5. \$9 Million to \$12.5 Million Per Year

Year: 2020

Street Name	Begin Location	End Location	Street ID	Section ID	Length	Width	Area	FC	Surf Type	Area ID	Current PCI	Treatment		Cost	Rating	Treatment
												PCI Before	PCI After			
ALLEGRE CL	END	BRAVO	ALLEGRE CL	4481	432	32	13,819	R	AC	zne1	76	74	82	\$3,559	45,963	TRMSS TYPE II SLURRY
AMBER DR	SILKWOOD	DOGWOOD	AMBER DR	3099	640	37	23,665	R	AC	zne3	76	74	83	\$6,094	45,883	TRMSS TYPE II SLURRY
BALDY VIEW CL	BALDY VIEW	HIDDEN HILLS	BALDY VIEW	2953	855	28	23,932	R	AC	zne3	76	74	83	\$6,163	45,883	TRMSS TYPE II SLURRY
BENTLENY DR	SMITTY	PROMENADE	BENTLENY D	1697	682	40	27,278	R	AC	zne4	76	74	82	\$7,025	45,909	TRMSS TYPE II SLURRY
BRAVO DR	VILLA MONTES	ALLEGRE	BRAVO DR	2249	322	36	11,609	R	AC	zne1	76	74	82	\$2,990	45,909	TRMSS TYPE II SLURRY
BRISTOL WY	GRIFFIN	BUCKINGHAM	BRISTOL WY	2026	944	32	30,192	R	AC	zne1	76	74	82	\$7,775	45,908	TRMSS TYPE II SLURRY
BRITTANY DR	NEWCASTLE	PROMENADE	BRITTANY D	2004	229	37	8,486	R	AC	zne1	76	73	82	\$2,186	46,038	TRMSS TYPE II SLURRY
BURR ST	BELLE	DAVIS	BURR ST	1097C	557	32	17,837	R	AC	zne4	75	74	83	\$4,594	45,882	TRMSS TYPE II SLURRY
CALLE DEL ORO	MONTANA RANCH	CAMINO DEL NINOS	CALLE DEL	2946	227	48	10,884	R	AC	zne3	76	74	82	\$2,803	64,695	TRMSS TYPE II SLURRY
CALLE DEL ORO	CAMINO DEL NINOS	SIERRA DEL LEON	CALLE DEL	2947	396	40	15,842	R	AC	zne3	76	74	82	\$4,080	64,695	TRMSS TYPE II SLURRY
CALLE DEL ORO	CAMINO DEL PLATA	END	CALLE DEL	691	151	40	6,043	R	AC	zne3	76	74	82	\$1,557	64,695	TRMSS TYPE II SLURRY
CALVERT ST	NIGHT SHADOW	TABER	CALVERT ST	6250	346	336	116,256	R	AC		77	74	83	\$29,936	45,883	TRMSS TYPE II SLURRY
CAMINO DEL NINOS CT	CALLE DEL ORO	END	CAMINO DEL	741	174	31	5,384	R	AC	zne3	76	74	82	\$1,387	64,695	TRMSS TYPE II SLURRY
CINNAMON LN	END	FALLENLEAF	CINNAMON L	4408	307	36	11,035	R	AC	zne3	75	73	82	\$2,842	46,038	TRMSS TYPE II SLURRY
CITROCADO RANCH ST	JAYME JOY	JUST RIGHT	CITROCADO	5820	1,166	36	41,976	R	AC		77	74	83	\$10,809	45,883	TRMSS TYPE II SLURRY
CONSTITUTION DR	CENTENNIAL	INDEPENDENCE	CONSTITUTI	3235	496	36	17,865	R	AC	zne3	75	74	82	\$4,601	65,095	TRMSS TYPE II SLURRY
CORNELL CI	RADCLIFFE	END	CORNELL CI	6276	270	36	12,220	R	AC		77	74	83	\$3,147	45,883	TRMSS TYPE II SLURRY
COSTA BRAVA CL	VIA BLAIRO	END	COSTA BRAV	4255	270	31	8,380	R	AC	zne1	76	74	82	\$2,158	45,908	TRMSS TYPE II SLURRY
COTA ST	SECOND	THIRD	COTA ST	H4336	381	32	12,189	R	AC	zne2	75	74	82	\$3,139	45,903	TRMSS TYPE II SLURRY
CRANBERRY LN	END	FALLENLEAF	CRANBERRY	4407	284	37	10,504	R	AC	zne3	75	73	82	\$2,705	46,036	TRMSS TYPE II SLURRY
CROWN RANCH RD	CLEVELAND	RANDALL RANCH	CROWN RANC	607	1,381	33	45,573	R	AC		76	74	82	\$11,736	50,946	TRMSS TYPE II SLURRY
DREAMSICLE WY	JUST RIGHT	CHASE	DREAMSICL E	5822	232	30	6,960	R	AC		77	74	83	\$1,793	45,883	TRMSS TYPE II SLURRY
ELDERWOOD DR	BLOOMFIELD	THISTLEWOOD	ELDERWOO D	2929	150	36	5,414	R	AC	zne3	75	73	82	\$1,395	46,035	TRMSS TYPE II SLURRY
ELDERWOOD DR	REDROCK	WHITEOAK	ELDERWOO D	2931	152	34	5,153	R	AC	zne3	76	74	83	\$1,327	45,883	TRMSS TYPE II SLURRY
ELDERWOOD DR	TANGLEWOOD	REDROCK	ELDERWOO D	2932	185	37	6,842	R	AC	zne3	75	73	82	\$1,762	46,035	TRMSS TYPE II SLURRY
EVERGREEN LN	END	ALDER	EVERGREE N	4343	146	36	5,249	R	AC	zne4	75	74	82	\$1,352	45,906	TRMSS TYPE II SLURRY
FALCON CL	MABEY CANYON	END	FALCON CL	400	176	20	3,519	R	AC	zne3	75	73	82	\$907	46,035	TRMSS TYPE II SLURRY
FALLENLEAF DR	SMOKETREE	CINNAMON	FALLENLEAF	3021	257	36	9,238	R	AC	zne3	75	73	82	\$2,379	46,035	TRMSS TYPE II SLURRY
FALLENLEAF DR	CRANBERRY	SUGARBERRY	FALLENLEAF	3023	309	36	11,110	R	AC	zne3	75	73	82	\$2,861	46,035	TRMSS TYPE II SLURRY
FALLENLEAF DR	SUGARBERRY	HONEYWOOD	FALLENLEAF	3024	205	36	7,368	R	AC	zne3	75	73	82	\$1,898	46,035	TRMSS TYPE II SLURRY

\*\* - Treatment from Project Selection

Scenarios Criteria:



# Scenarios - Sections Selected for Treatment

Interest: 3.00%

Inflation: 3.00%

Printed: 03/11/2019

Scenario: 5. \$9 Million to \$12.5 Million Per Year

Year: 2020

Street Name	Begin Location	End Location	Street ID	Section ID	Length	Width	Area	FC	Surf Type	Area ID	Current PCI	Treatment		Cost	Rating	Treatment
												PCI Before	PCI After			
FOOTHILL PK	MONTICELLO	RIDGECREST	FOOTHILL P	3542	1,176	59	69,401	A	AC	zne5	84	82	89	\$21,445	49,417	TRMSS TYPE II SLURRY
FOOTHILL PK	RIDGECREST	FULLERTON	FOOTHILL P	3679	1,521	59	89,712	A	AC	zne5	82	80	88	\$27,722	52,514	TRMSS TYPE II SLURRY
FORD ST	FILBERT	RIMPAU	FORD ST	1523	650	32	20,792	R	AC	zne4	76	74	83	\$5,354	45,882	TRMSS TYPE II SLURRY
FRANCIS ST	ORANGE	FULLERTON	FRANCIS ST	1312	301	32	9,622	R	AC	zne4	75	74	82	\$2,478	64,115	TRMSS TYPE II SLURRY
FULLER ST	SEVENTH	EIGHTH	FULLER ST	1607	372	32	11,912	R	AC	zne4	76	74	83	\$3,068	45,882	TRMSS TYPE II SLURRY
FULLERTON AV	HALEY TALBERT	FOOTHILL	FULLERTON	5616	381	60	22,860	A	AC	zne5	75	73	81	\$7,064	56,248	TRMSS TYPE II SLURRY
GARRETSON AV	GRAND	PARK	GARRETSON	A1500	496	41	20,320	C	AC	zne4	86	84	91	\$5,233	50,102	TRMSS TYPE II SLURRY
GARRETSON AV	PARK	KELLOGG	GARRETSON	B1304C	567	41	23,246	C	AC	zne4	87	85	92	\$5,986	48,696	TRMSS TYPE II SLURRY
GARRETSON AV	OLIVE	KENDALL	GARRETSON	C1301	365	36	13,138	C	AC	zne4	89	87	93	\$3,384	45,093	TRMSS TYPE II SLURRY
GARRETSON AV	KENDALL	GAY	GARRETSON	D1327C	592	37	21,899	C	AC	zne4	88	86	92	\$5,640	47,275	TRMSS TYPE II SLURRY
GARRETSON AV	RANCHO	OLD MILL	GARRETSON	F1347C	529	46	24,353	C	AC	zne4	89	87	93	\$6,271	45,093	TRMSS TYPE II SLURRY
GARRETSON AV	OLD MILL	HACIENDA	GARRETSON	G1362	268	46	12,317	C	AC	zne4	89	87	93	\$3,172	45,093	TRMSS TYPE II SLURRY
GARRETSON AV	JILLIAN ASHLEY	JOCELYN SHELBY	GARRETSON	M5510	823	30	24,695	R	AC	zne5	76	74	83	\$6,359	45,882	TRMSS TYPE II SLURRY
GARRETSON AV	JOCELYN SHELBY	CHASE	GARRETSON	N5511	374	30	11,213	R	AC	zne5	76	74	83	\$2,888	45,882	TRMSS TYPE II SLURRY
GRAND BL	TENTH	GARRETSON	GRAND BL	EO-1533	281	57	16,040	A	AC	zne4	84	81	88	\$4,957	51,476	TRMSS TYPE II SLURRY
GRAND BL	VICTORIA	MAIN	GRAND BL	ES-1538C	768	56	43,035	A	AC	zne4	77	74	83	\$13,298	56,285	TRMSS TYPE II SLURRY
GRAND BL	SIXTH	SEVENTH	GRAND BL	WG-998	386	54	20,855	A	AC	zne4	87	84	90	\$6,445	45,602	TRMSS TYPE II SLURRY
GREEN RIVER RD	MONTANA RANCH	TANGLEWOOD	GREEN RIVE	B2939C	1,311	76	99,624	A	AC	zne3	86	83	90	\$30,784	48,001	TRMSS TYPE II SLURRY
GREEN RIVER RD	RIDGELINE	PALISADES	GREEN RIVE	E3095	1,397	76	106,167	A	AC	zne3	86	83	90	\$32,806	47,899	TRMSS TYPE II SLURRY
GREGORY AV	END	KELLOGG	GREGORY AV	6477	557	36	22,552	R	AC		77	74	83	\$5,808	45,883	TRMSS TYPE II SLURRY
GREYSTONE LN	REDROCK	GLENBUSH	GREYSTONE	2919	368	36	13,265	R	AC	zne3	76	74	83	\$3,416	45,882	TRMSS TYPE II SLURRY
GRIFFIN CL	BRITTANY	END	GRIFFIN CL	4311	335	32	10,735	R	AC	zne1	76	74	82	\$2,765	45,960	TRMSS TYPE II SLURRY
HERITAGE DR	MERGANSER	OLD TRAIL	HERITAGE D	3273	236	36	8,483	R	AC	zne3	76	74	82	\$2,185	45,906	TRMSS TYPE II SLURRY
HIGHLAND VIEW DR	RUTLAND	BRAEMAR	HIGHLAND V	3074	609	36	21,913	R	AC	zne3	75	73	82	\$5,643	46,034	TRMSS TYPE II SLURRY
HIGINBOTHAM WY	RADCLIFFE	TABER	HIGINBOTHAM	6272	236	36	8,496	R	AC		77	74	83	\$2,188	45,883	TRMSS TYPE II SLURRY
INDEPENDENCE CL	EARL	END NORTH	INDEPENDENCE	747	440	33	14,508	R	AC	zne3	76	74	82	\$3,736	45,881	TRMSS TYPE II SLURRY
JAYME JOY WY	CITROCADO RANCH	MELLOR	JAYME JOY	5821	409	36	14,724	R	AC		77	74	83	\$3,792	45,883	TRMSS TYPE II SLURRY
JUST RIGHT WY	CITROCADO RANCH	DREAMSICLE	JUST RIGHT	5817	203	36	7,308	R	AC		77	74	83	\$1,882	45,883	TRMSS TYPE II SLURRY
JUST RIGHT WY	DREAMSICLE	MELLOR	JUST RIGHT	5818	247	36	8,892	R	AC		77	74	83	\$2,290	45,883	TRMSS TYPE II SLURRY
KRESS CT	GRAND	END	KRESS CT	5019	424	21	8,902	R	AC/AC	zne4	75	74	82	\$2,293	48,704	TRMSS TYPE II SLURRY

\*\* - Treatment from Project Selection

Scenarios Criteria:



# Scenarios - Sections Selected for Treatment

Interest: 3.00%

Inflation: 3.00%

Printed: 03/11/2019

Scenario: 5. \$9 Million to \$12.5 Million Per Year

Year: 2020

Street Name	Begin Location	End Location	Street ID	Section ID	Length	Width	Area	FC	Surf Type	Area ID	Current PCI	Treatment		Cost	Rating	Treatment
												PCI Before	PCI After			
MAGNOLIA AV	ONTARIO	GARRETSON	MAGNOLIA A	1291	609	82	49,960	A	AC	zne4	84	82	89	\$15,438	49,343	TRMSS TYPE II SLURRY
MAGNOLIA AV	GARRETSON	KELLOGG	MAGNOLIA A	1292C	1,372	68	91,612	A	AC	zne4	83	81	88	\$28,309	51,153	TRMSS TYPE II SLURRY
MAGNOLIA AV	MASON	MOUNT WILSON	MAGNOLIA A	1452C	680	66	44,864	A	AC	zne4	82	80	88	\$13,863	52,514	TRMSS TYPE II SLURRY
MAGNOLIA AV	MOUNT WILSON	RIMPAU	MAGNOLIA A	1454	990	66	65,320	A	AC	zne4	83	81	88	\$20,184	51,282	TRMSS TYPE II SLURRY
MAGNOLIA AV	KELLOGG	FULLERTON	MAGNOLIA A	1476	2,082	66	137,429	A	AC	zne4	83	81	88	\$42,466	51,153	TRMSS TYPE II SLURRY
MAGNOLIA AV	SANTANA	ONTARIO	MAGNOLIA A	6246	904	81	73,224	A	AC		76	73	82	\$22,627	71,963	TRMSS TYPE II SLURRY
MAGNOLIA AV	CITY LIMIT	WILDWOOD	MAGNOLIA A	A1-79	281	30	8,430	A	AC		86	83	90	\$2,605	47,706	TRMSS TYPE II SLURRY
MAIN ST	FIFTH	SIXTH	MAIN ST	F1-958	387	52	20,103	A	AC	zne4	83	81	88	\$6,212	51,149	TRMSS TYPE II SLURRY
MAIN ST	HACIENDA	MISSION	MAIN ST	M1-1241C	692	46	31,822	A	AC	zne4	76	74	82	\$9,833	72,082	TRMSS TYPE II SLURRY
MAIN ST	PUEBLO	ONTARIO	MAIN ST	N1-1263	653	77	50,301	A	AC	zne4	84	82	89	\$15,544	49,264	TRMSS TYPE II SLURRY
MANDEVILLA WY	TESORO	VIA BLAIRO	MANDEVILL A	2264	1,231	32	39,379	R	AC	zne1	76	74	82	\$10,141	45,906	TRMSS TYPE II SLURRY
MANDEVILLA WY	TAMPICO	TESORO	MANDEVILL A	2265	312	32	9,991	R	AC	zne1	76	74	82	\$2,573	45,906	TRMSS TYPE II SLURRY
MANDEVILLA WY	VIA BLAIRO	TAMPICO	MANDEVILL A	2266	2,690	32	86,070	R	AC	zne1	76	74	82	\$22,163	45,906	TRMSS TYPE II SLURRY
MARIAH CI	MELISSA	END	MARIAH CI	5833	570	40	25,300	R	AC		75	73	82	\$6,515	46,064	TRMSS TYPE II SLURRY
MASTERS	LONG COVE	BENNETT	MASTERS	5715	336	40	13,433	C	AC	zne5	89	87	93	\$3,459	45,794	TRMSS TYPE II SLURRY
MAVERICK CI	NIGHT SHADOW	END	MAVERICK C	6252	296	36	13,156	R	AC		77	74	83	\$3,388	45,883	TRMSS TYPE II SLURRY
MELLOR ST	JAYME JOY	JUST RIGHT	MELLOR ST	5819	1,231	36	44,316	R	AC		77	74	83	\$11,412	45,883	TRMSS TYPE II SLURRY
MERRILL ST	TENTH	GRAND	MERRILL ST	1021	254	24	6,095	R	AC	zne4	76	74	83	\$1,570	45,883	TRMSS TYPE II SLURRY
MERRILL ST	SEVENTH	EIGHTH	MERRILL ST	995	377	24	9,046	R	AC	zne4	75	73	82	\$2,330	46,034	TRMSS TYPE II SLURRY
MONTAGUE CL	MONTEZUMA	END	MONTAGUE C	4266	433	31	13,413	R	AC	zne1	76	74	82	\$3,454	45,906	TRMSS TYPE II SLURRY
MONTEZUMA DR	VILLAGE LOOP	MONTAGUE	MONTEZUM A	2245	184	35	6,445	R	AC	zne1	76	74	82	\$1,660	45,906	TRMSS TYPE II SLURRY
MONTEZUMA DR	MONTAGUE	TEMESCAL	MONTEZUM A	2246	309	35	10,822	R	AC	zne1	76	74	82	\$2,787	45,906	TRMSS TYPE II SLURRY
MONTEZUMA DR	TEMESCAL	VILLA MONTES	MONTEZUM A	2247	313	35	10,951	R	AC	zne1	76	74	82	\$2,820	45,906	TRMSS TYPE II SLURRY
MOUNTAINSIDE CL	HIGHCLIFF	GOLDENVIEW	MOUNTAINSI	3038	290	36	10,445	R	AC	zne3	75	74	82	\$2,690	45,905	TRMSS TYPE II SLURRY
MOUNTAINSIDE CL	VIEWCREST	BOULDER	MOUNTAINSI	3044	258	36	9,270	R	AC	zne3	75	73	82	\$2,388	46,034	TRMSS TYPE II SLURRY
NABIL CL	END	STATE	NABIL CL	497	237	36	8,526	R	AC	zne5	76	74	83	\$2,196	45,882	TRMSS TYPE II SLURRY
NIGHT SHADOW LN	MAVERICK	CALVERT	NIGHT SHAD	6251	220	36	7,920	R	AC		77	74	83	\$2,040	45,883	TRMSS TYPE II SLURRY
NOTRE DAME WY	RADCLIFFE	TABER	NOTRE	6277	288	36	10,368	R	AC		77	74	83	\$2,670	45,883	TRMSS TYPE II SLURRY
NUTMEG DR	JUNIPER	BAYBERRY	NUTMEG DR	3096	861	37	31,849	R	AC	zne3	76	74	83	\$8,202	45,882	TRMSS TYPE II SLURRY
OAK AV	ALEE	BRIDGEPORT	OAK AV	5545	81	40	3,249	C	AC	zne3	89	86	92	\$837	47,728	TRMSS TYPE II SLURRY
PARKRIDGE AV	MESA	HARRISON	PARKRIDGE	I2306	709	60	42,519	A	AC	zne2	76	73	82	\$13,139	56,293	TRMSS TYPE II SLURRY
PESCADERO CL	END	VILLAGE LOOP	PESCADER O	4475	445	32	14,232	R	AC	zne1	76	74	82	\$3,665	45,881	TRMSS TYPE II SLURRY

\*\* - Treatment from Project Selection

Scenarios Criteria:



# Scenarios - Sections Selected for Treatment

Interest: 3.00%

Inflation: 3.00%

Printed: 03/11/2019

Scenario: 5. \$9 Million to \$12.5 Million Per Year

Year: 2020

Street Name	Begin Location	End Location	Street ID	Section ID	Length	Width	Area	FC	Surf Type	Area ID	Current PCI	Treatment		Cost	Rating	Treatment
												PCI Before	PCI After			
PROMENADE AV	ROOSEVELT	AVONDALE	PROMENADE	K2171C	1,231	60	73,886	A	AC	zne1	86	83	90	\$22,831	48,118	TRMSS TYPE II SLURRY
PROMENADE AV	SIXTH	MAGNOLIA	PROMENADE	Q239	133	79	10,507	A	AC		77	74	82	\$3,247	56,297	TRMSS TYPE II SLURRY
RADCLIFFE CI	END	HIGINBOTHAM	RADCLIFFE	6273	450	36	18,700	R	AC		77	74	83	\$4,816	45,883	TRMSS TYPE II SLURRY
RADCLIFFE CI	NOTRE DAME	CORNELL	RADCLIFFE	6275	191	36	6,876	R	AC		77	74	83	\$1,771	45,883	TRMSS TYPE II SLURRY
RAILROAD ST	MERRILL	COTA	RAILROAD S	C2670	707	60	42,434	A	AC	zne2	75	73	82	\$13,113	56,273	TRMSS TYPE II SLURRY
RAILROAD ST	BUENA VISTA	COTA	RAILROAD S	D2659C	1,632	48	78,319	A	AC	zne2	86	84	91	\$24,201	44,826	TRMSS TYPE II SLURRY
RAILROAD ST	VIOLET	ADAMS	RAILROAD S	E2658	994	60	59,653	A	AC	zne2	82	80	88	\$18,433	52,464	TRMSS TYPE II SLURRY
RAILROAD ST	ADAMS	LINCOLN	RAILROAD S	F2650	442	60	26,532	A	AC	zne2	83	81	88	\$8,199	51,220	TRMSS TYPE II SLURRY
RAILROAD ST	ELIZABETH	AIRPORT	RAILROAD S	L2600	1,057	60	63,403	A	AC	zne2	76	74	82	\$19,592	56,295	TRMSS TYPE II SLURRY
RAMONA AV	FOURTH	FIFTH	RAMONA AV	1574	375	31	11,632	R	AC	zne4	75	74	82	\$2,996	45,898	TRMSS TYPE II SLURRY
RAMONA AV	FIFTH	SIXTH	RAMONA AV	1575	388	38	14,743	R	AC	zne4	75	74	82	\$3,797	45,897	TRMSS TYPE II SLURRY
RAMONA AV	SEVENTH	EIGHTH	RAMONA AV	1611	373	26	9,710	R	AC	zne4	75	74	82	\$2,501	45,897	TRMSS TYPE II SLURRY
RIDGELINE DR	REDBERRY	ALMOND	RIDGELINE	3001C	825	60	49,516	C	AC	zne3	88	85	91	\$12,751	49,094	TRMSS TYPE II SLURRY
RIDGELINE DR	ALMOND	SMOKETREE	RIDGELINE	3003	678	60	40,686	C	AC	zne3	87	84	91	\$10,477	50,279	TRMSS TYPE II SLURRY
RIDGELINE DR	SMOKETREE	HONEYWOOD	RIDGELINE	3004C	1,156	60	69,331	C	AC	zne3	89	86	92	\$17,853	47,614	TRMSS TYPE II SLURRY
RIMPAU AV	SPRUCE	FORD	RIMPAU AV	C2-1514	319	58	18,516	C	AC	zne4	88	86	92	\$4,768	47,256	TRMSS TYPE II SLURRY
RIMPAU AV	FORD	FRANCIS	RIMPAU AV	D1-1515	327	39	12,746	C	AC	zne4	89	87	93	\$3,283	45,071	TRMSS TYPE II SLURRY
RIMPAU AV	ACACIA	ASPEN	RIMPAU AV	F1-1489C	593	44	26,072	C	AC	zne4	86	84	91	\$6,714	50,094	TRMSS TYPE II SLURRY
RIMPAU AV	BIRCH	MAGNOLIA	RIMPAU AV	G1-11492	939	41	38,519	C	AC	zne4	89	87	93	\$9,919	45,066	TRMSS TYPE II SLURRY
RIMPAU AV	CALIFORNIA	SUNSET PEAK	RIMPAU AV	H1-1457	600	44	26,384	A	AC	zne4	81	81	88	\$8,153	51,796	TRMSS TYPE II SLURRY
RIMPAU AV	ERICK	ONTARIO	RIMPAU AV	L1-1789	330	45	14,828	A	AC	zne4	76	74	82	\$4,582	56,294	TRMSS TYPE II SLURRY
RINCON ST	COTA	MALLOY	RINCON ST	2341	721	40	28,843	C	AC	zne2	86	85	91	\$7,428	49,483	TRMSS TYPE II SLURRY
ROXBURY DR	BRAEMAR	SKYVIEW	ROXBURY DR	3086	186	36	6,706	R	AC	zne3	75	73	82	\$1,727	46,034	TRMSS TYPE II SLURRY
ROXBURY DR	SKYVIEW	STERLING	ROXBURY DR	3087	248	36	8,941	R	AC	zne3	75	73	82	\$2,303	46,035	TRMSS TYPE II SLURRY
S MAIN ST	MAGNOLIA	CITRUS	S MAIN ST	6329	932	90	83,880	A	AC		84	81	88	\$25,919	51,627	TRMSS TYPE II SLURRY
SIXTH ST	HOWARD	GRAND	SIXTH ST	I1619C	1,191	60	71,461	A	AC	zne4	85	83	90	\$22,082	47,173	TRMSS TYPE II SLURRY
SIXTH ST	RAMONA	HOWARD	SIXTH ST	J1613C	773	60	46,398	A	AC	zne4	86	84	91	\$14,338	44,727	TRMSS TYPE II SLURRY
SOMERSET DR	GRIFFIN	END	SOMERSET D	4306	495	32	15,825	R	AC	zne1	76	74	82	\$4,075	45,907	TRMSS TYPE II SLURRY
SUMMIT VIEW CT	RUTLAND	FOXPLAIN	SUMMIT VIE	3078	266	36	9,574	R	AC	zne3	75	74	82	\$2,466	45,906	TRMSS TYPE II SLURRY
SUMMIT VIEW CT	FOXPLAIN	COPPER RIDGE	SUMMIT VIE	3079	523	37	19,338	R	AC	zne3	75	73	82	\$4,980	46,034	TRMSS TYPE II SLURRY
SUNCREST DR	MOUNTAINSIDE	GOLDENVIEW	SUNCREST D	3036	707	36	25,438	R	AC	zne3	75	74	82	\$6,551	45,906	TRMSS TYPE II SLURRY
TAMPICO CL	MANDEVILLA	END	TAMPICO CL	4262	323	32	10,320	R	AC	zne1	76	74	82	\$2,658	45,907	TRMSS TYPE II SLURRY
TANFORD LN	TREVOR	TALSHIRE	TANFORD LN	1756	269	32	8,613	R	AC	zne4	76	74	82	\$2,218	45,923	TRMSS TYPE II SLURRY

\*\* - Treatment from Project Selection



# Scenarios - Sections Selected for Treatment

Interest: 3.00%

Inflation: 3.00%

Printed: 03/11/2019

Scenario: 5. \$9 Million to \$12.5 Million Per Year

Year: 2020

Street Name	Begin Location	End Location	Street ID	Section ID	Length	Width	Area	FC	Surf Type	Area ID	Current PCI	Treatment		Cost	Rating	Treatment
												PCI Before	PCI After			
TANGLEWOOD DR	WHITEOAK	BLOOMFIELD	TANGLEWO OD	2934	312	36	11,224	R	AC	zne3	75	73	82	\$2,891	46,034	TRMSS TYPE II SLURRY
TEMESCAL CANYON RD	MONTEZUMA	END	TEMESCAL C	4267	509	32	16,285	R	AC	zne1	76	74	82	\$4,194	45,908	TRMSS TYPE II SLURRY
TEMESCAL CANYON RD	BREEZY MEADOW	BLUE SPRINGS	TEMESCAL C	6587	588	63	37,044	A	AC		76	73	82	\$11,447	56,295	TRMSS TYPE II SLURRY
TEMESCAL CANYON RD	BLUE SPRINGS	PRONIO	TEMESCAL C	6588	600	63	37,800	A	AC		77	74	82	\$11,681	56,296	TRMSS TYPE II SLURRY
TESORO WY	MANDEVILLA	LA DOCENA	TESORO WY	2263	1,147	32	36,694	R	AC	zne1	76	74	82	\$9,449	45,960	TRMSS TYPE II SLURRY
TRADEMARK CI	MAGNOLIA	END	TRADEMAR K	6200	686	36	27,196	R	AC		75	73	82	\$7,003	46,064	TRMSS TYPE II SLURRY
VIA BLAIRO	MANDEVILLA	COSTA BRAVA	VIA BLAIRO	2267	345	32	11,043	R	AC	zne1	76	74	82	\$2,844	45,906	TRMSS TYPE II SLURRY
VIA BLAIRO	COSTA BRAVA	MANDEVILLA	VIA BLAIRO	2268	1,892	32	60,551	R	AC	zne1	76	74	82	\$15,592	45,906	TRMSS TYPE II SLURRY
VIA BLAIRO	MANDEVILLA	END	VIA BLAIRO	4263	809	32	25,896	R	AC	zne1	76	74	82	\$6,669	45,960	TRMSS TYPE II SLURRY
VIA CORAZON DR	VIA VIENTO	VIA LA BRISA	VIA CORAZO	2991	398	36	14,324	R	AC	zne3	76	74	83	\$3,689	45,883	TRMSS TYPE II SLURRY
VIA CORAZON DR	VIA LA BRISA	RIDGELINE	VIA CORAZO	2992	181	36	6,498	R	AC	zne3	76	74	83	\$1,674	45,882	TRMSS TYPE II SLURRY
VIA RYAN DR	NAVARRO	MONTAGUE	VIA RYAN D	2242	271	38	10,281	R	AC	zne1	76	74	82	\$2,648	45,904	TRMSS TYPE II SLURRY
VILLA MONTES CL	BRAVO	MONTEZUMA	VILLA MONT	2248	204	35	7,143	R	AC	zne1	76	74	82	\$1,840	45,905	TRMSS TYPE II SLURRY
VILLA MONTES CL	MONTEZUMA	END	VILLA MONT	4268	506	31	15,692	R	AC	zne1	76	74	82	\$4,041	45,905	TRMSS TYPE II SLURRY
VILLA MONTES CL	END	BRAVO	VILLA MONT	4480	473	31	14,662	R	AC	zne1	76	74	82	\$3,776	45,905	TRMSS TYPE II SLURRY
VISTA COLINA CL	END	VIA LA BRISA	VISTA COLI	4387	158	39	6,148	R	AC	zne3	75	74	82	\$1,584	45,904	TRMSS TYPE II SLURRY
<b>Treatment Total</b>													<b>\$1,048,256</b>			
AGNES ST	SHERMAN	END	AGNES ST	4217	848	32	27,145	R	AC	zne3	83	81	88	\$6,990	47,169	RAP TYPE II SLURRY
ALBERO CI	END	VIA ZUMAYA	ALBERO CI	6296	201	36	9,736	R	AC		80	78	86	\$2,508	44,152	RAP TYPE II SLURRY
ALLEGRE CI	END	IMPRESIVO	ALLEGRE CI	6510	179	30	5,370	R	AC		80	78	86	\$1,383	44,353	RAP TYPE II SLURRY
AMARYLLIS WY	EUREKA	PEONY	AMARYLLIS	6602	484	36	17,424	R	AC		80	78	86	\$4,487	44,148	RAP TYPE II SLURRY
AMBERSWEET ST	HORIZON	CHRISTOPHER	AMBERSWE ET	6216	594	36	21,384	R	AC		80	78	86	\$5,507	44,148	RAP TYPE II SLURRY
AMETHYST ST	FOUR KINGS	ONYX	AMETHYST S	6398	582	36	20,952	R	AC		80	78	86	\$5,396	44,148	RAP TYPE II SLURRY
ANACAPA CI	VIA PASQUAL	END	ANACAPA CI	6317	162	25	6,550	R	AC		80	78	86	\$1,687	44,148	RAP TYPE II SLURRY
ANISE CI	END	TAMARRON	ANISE CI	6361	416	36	17,476	R	AC		80	78	86	\$4,501	44,148	RAP TYPE II SLURRY
ANSELMO DR	CORONA LIFE	CROUSE	ANSELMO DR	6419	410	40	16,400	R	AC		80	78	86	\$4,223	44,353	RAP TYPE II SLURRY
AQUAMARINE LN	JADESTONE	BERYL	AQUAMARIN E	3146	1,913	33	63,124	R	AC	zne3	82	80	88	\$16,255	49,791	RAP TYPE II SLURRY
ARDEN CI	HILLSHIRE	END	ARDEN CI	6450	273	36	12,328	R	AC		80	78	86	\$3,175	44,148	RAP TYPE II SLURRY
ATHLONE CI	END	LIMERICK	ATHLONE CI	6409	211	36	10,096	R	AC		80	78	86	\$2,600	44,148	RAP TYPE II SLURRY
ATHLONE LN	LIMERICK	ELYSIA	ATHLONE LN	6410	314	36	11,304	R	AC		80	78	86	\$2,911	44,148	RAP TYPE II SLURRY
AUTUMN LN	BARLEY	FULLERTON	AUTUMN LN	1854	837	36	30,150	R	AC		80	78	86	\$7,764	44,310	RAP TYPE II SLURRY

\*\* - Treatment from Project Selection





# Scenarios - Sections Selected for Treatment

Interest: 3.00%

Inflation: 3.00%

Printed: 03/11/2019

Scenario: 5. \$9 Million to \$12.5 Million Per Year

Year: 2020

Street Name	Begin Location	End Location	Street ID	Section ID	Length	Width	Area	FC	Surf Type	Area ID	Current PCI	Treatment		Cost	Rating	Treatment
												PCI Before	PCI After			
BANTON CI	END	CLAYVILLE	BANTON CI	5786	346	30	12,880	R	AC		80	78	86	\$3,317	44,148	RAP TYPE II SLURRY
BARLEY LN	AUTUMN	POPPYSEED	BARLEY LN	1855	265	36	9,547	R	AC		80	78	86	\$2,459	44,310	RAP TYPE II SLURRY
BARROW ST	ALLEGHENY	EMORY	BARROW ST	3557	273	36	9,837	R	AC	zne5	80	78	86	\$2,534	44,205	RAP TYPE II SLURRY
BASSWOOD ST	VALENCIA	BUCKEYE	BASSWOOD S	3640	185	36	6,659	R	AC	zne5	80	78	86	\$1,715	44,205	RAP TYPE II SLURRY
BERYL LN	SAPPHIRE	AVENIDA DEL VISTA	BERYL LN	3141	182	33	6,006	R	AC	zne3	82	80	87	\$1,547	49,222	RAP TYPE II SLURRY
BIRDSONG LN	SWEET RAIN	HEAVENLY	BIRDSONG L	3734	516	36	18,569	R	AC	zne5	80	78	86	\$4,782	44,354	RAP TYPE II SLURRY
BONNYVIEW CI	END	LINDSEY	BONNYVIEW	5780	365	36	15,640	R	AC		80	78	86	\$4,028	44,148	RAP TYPE II SLURRY
BONSAI CI	ELYSIA	END	BONSAI CI	6403	336	36	14,596	R	AC		80	78	86	\$3,759	44,148	RAP TYPE II SLURRY
BRIANNA WY	HARDING	CAITLIN	BRIANNA WY	6236	810	36	29,160	R	AC		80	78	86	\$7,509	44,353	RAP TYPE II SLURRY
BRIANNA WY	COLLETT	LUCY	BRIANNA WY	6239	193	36	6,948	R	AC		80	78	86	\$1,790	44,353	RAP TYPE II SLURRY
BURR ST	MAIN	DAVIS	BURR ST	1100	318	30	9,530	R	AC	zne4	78	77	85	\$2,455	45,029	RAP TYPE II SLURRY
CAITLIN CI	BRIANNA	END	CAITLIN CI	6237	142	40	8,180	R	AC		80	78	86	\$2,107	44,353	RAP TYPE II SLURRY
CALL WY	HAMPTON	PAGE	CALL WY	2838	445	32	14,226	R	AC/AC	zne3	79	76	84	\$3,664	44,471	RAP TYPE II SLURRY
CAMINO DE SALMON ST	MASTERS	PASEO VISTA	CAMINO DE	6292	218	36	7,848	R	AC		80	78	86	\$2,021	44,148	RAP TYPE II SLURRY
CAMINO DE SALMON ST	PASEO VISTA	CAMINO LARGO	CAMINO DE	6293	372	36	13,392	R	AC		80	78	86	\$3,449	44,148	RAP TYPE II SLURRY
CAMINO DE SALMON ST	CAMINO LARGO	VIA ZUMAYA	CAMINO DE	6294	522	36	18,792	R	AC		80	78	86	\$4,839	44,148	RAP TYPE II SLURRY
CAMINO LARGO ST	CAMINO DE SALMON	VIA ZUMAYA	CAMINO LAR	6299	995	36	35,820	R	AC		80	78	86	\$9,224	44,148	RAP TYPE II SLURRY
CARDAMON CI	END	TAMARRON	CARDAMON C	6360	269	33	11,377	R	AC		80	78	86	\$2,930	44,148	RAP TYPE II SLURRY
CARLETON CT	CALIFORNIA	TAMARISK	CARLETON C	5800	548	36	19,728	R	AC		80	78	86	\$5,080	44,148	RAP TYPE II SLURRY
CASHEL LN	PERIDOT	ELYSIA	CASHEL LN	6404	535	36	19,260	R	AC		80	78	86	\$4,960	44,148	RAP TYPE II SLURRY
CECILIA CI	OLD TEMESCAL	END	CECILIA CI	6475	401	40	18,540	R	AC		80	78	86	\$4,775	44,148	RAP TYPE II SLURRY
CHANDON CI	END	TAMARRON DR	CHANDON CI	6362	341	36	14,776	R	AC		80	78	86	\$3,805	44,148	RAP TYPE II SLURRY
CHANTICLEER CI	HONORS	END	CHANTICLE E	6180	363	32	14,116	R	AC		80	78	86	\$3,635	44,148	RAP TYPE II SLURRY
CHASE CI	END	VIA MAZATLAN	CHASE CI	5832	401	37	17,337	R	AC		80	78	86	\$4,465	44,148	RAP TYPE II SLURRY
CHASE DR	E. CDS	OAK	CHASE DR	845	1,412	36	50,832	R	AC	zne3	79	77	85	\$13,090	44,906	RAP TYPE II SLURRY
CHATAM CI	SUMMERSET	END	CHATAM CI	6451	342	36	14,812	R	AC		80	78	86	\$3,815	44,148	RAP TYPE II SLURRY
CHATAM CI	SPRINGFIELD	SUMMERSET	CHATAM CI	6452	293	36	10,548	R	AC		80	78	86	\$2,717	44,148	RAP TYPE II SLURRY
CHATAM CI	DANA	SPRINGFIELD	CHATAM CI	6453	293	36	10,548	R	AC		80	78	86	\$2,717	44,148	RAP TYPE II SLURRY
CHRIS WREN CI	END	VIA FIRENZE	CHRIS WREN	6235	273	32	11,236	R	AC		80	78	86	\$2,894	44,148	RAP TYPE II SLURRY

\*\* - Treatment from Project Selection

Scenarios Criteria:



# Scenarios - Sections Selected for Treatment

Interest: 3.00%

Inflation: 3.00%

Printed: 03/11/2019

Scenario: 5. \$9 Million to \$12.5 Million Per Year

## Year: 2020

Street Name	Begin Location	End Location	Street ID	Section ID	Length	Width	Area	FC	Surf Type	Area ID	Current PCI	Treatment		Cost	Rating	Treatment
												PCI Before	PCI After			
CHRISTOPHER LN	VIA MODENA	VIA ROMA	CHRISTOPH E	6211	559	36	20,124	R	AC		80	78	86	\$5,182	44,148	RAP TYPE II SLURRY
CHRISTOPHER LN	VIA ROMA	AMBERSWEET	CHRISTOPH E	6212	347	36	12,492	R	AC		80	78	86	\$3,217	44,148	RAP TYPE II SLURRY
CHRISTOPHER LN	AMBERSWEET	MASTERS	CHRISTOPH E	6213	207	36	7,452	R	AC		80	78	86	\$1,919	44,148	RAP TYPE II SLURRY
CHRISTOPHER LN	MASTERS	SUNMEADOW	CHRISTOPH E	6217	241	36	8,676	R	AC		80	78	86	\$2,235	44,148	RAP TYPE II SLURRY
CLAYVILLE WY	BANTON	LINDSEY	CLAYVILLE	5785	208	36	7,488	R	AC		80	78	86	\$1,929	44,148	RAP TYPE II SLURRY
CLAYVILLE WY	FOREST VIEW	BANTON	CLAYVILLE	5787	158	36	5,688	R	AC		80	78	86	\$1,465	44,148	RAP TYPE II SLURRY
CLEARING CI	END	MEANDERING	CLEARING C	6566	836	36	32,596	R	AC		80	78	86	\$8,394	44,148	RAP TYPE II SLURRY
CLEARING LN	MEANDERING	SIENNA	CLEARING L	6565	1,233	36	44,388	R	AC		80	78	86	\$11,430	44,148	RAP TYPE II SLURRY
CLEARVIEW CI	LINDSEY	END	CLEARVIEW	5784	432	37	18,484	R	AC		80	78	86	\$4,760	44,148	RAP TYPE II SLURRY
COMARAGO CT	END	SHOALCREEK	COMARAGO C	6174	145	31	6,995	R	AC		80	78	86	\$1,802	44,148	RAP TYPE II SLURRY
CORONA AV	SERRANO	BARBRE	CORONA AV	6658	35	55	1,925	R	AC		79	77	85	\$496	44,844	RAP TYPE II SLURRY
COTA ST	END	RAILROAD	COTA ST	A4434	1,007	32	32,225	R	AC/AC	zne2	81	80	87	\$8,298	45,350	RAP TYPE II SLURRY
CROUSE DR	SAMPSON	ANSELMO	CROUSE DR	6420	643	40	25,720	R	AC		80	78	86	\$6,623	44,253	RAP TYPE II SLURRY
CUSTER CI	END	HOLLY SPRINGS	CUSTER CI	5501	172	32	8,004	R	AC		80	78	86	\$2,062	44,148	RAP TYPE II SLURRY
DAKIN DR	WINTHROP	END	DAKIN DR	397	925	36	33,291	R	AC	zne5	80	78	86	\$8,573	44,158	RAP TYPE II SLURRY
DEADWOOD DR	MEADOW	SILVERCREEK	DEADWOOD D	3349	326	36	11,736	R	AC	zne5	80	78	86	\$3,023	44,485	RAP TYPE II SLURRY
DEADWOOD DR	COWHIDE	MEADOW	DEADWOOD D	3350	307	36	11,052	R	AC	zne5	80	78	86	\$2,846	44,485	RAP TYPE II SLURRY
DUNSMUIR CL	END	LARCHWOOD	DUNSMUIR C	782	444	36	18,485	R	AC	zne5	79	77	85	\$4,760	44,672	RAP TYPE II SLURRY
ELKER RD	TRUDY	BURRERO	ELKER RD	6676	1,538	36	55,368	R	AC		80	77	85	\$14,258	44,532	RAP TYPE II SLURRY
FLORAL PARK ST	JT EISLEY	HEATHERBROOK	FLORAL PAR	4908	578	36	20,795	R	AC	zne5	79	77	85	\$5,355	44,672	RAP TYPE II SLURRY
GALLOWAY LN	END PUBLIC	INVERNESS	GALLOWAY L	6691	118	36	4,248	R	AC		80	78	86	\$1,094	44,148	RAP TYPE II SLURRY
GARRETSON AV	C L FLEMING CI	JILLIAN ASHLEY	GARRETSON	6436	422	30	12,660	R	AC		79	77	85	\$3,260	44,856	RAP TYPE II SLURRY
GILBERT AV	RIVERBEND	PARKGATE	GILBERT AV	5619	431	36	15,521	R	AC/AC	zne5	81	78	86	\$3,997	46,513	RAP TYPE II SLURRY
GILBERT AV	PARKGATE	TRAILVIEW	GILBERT AV	5620	211	36	7,580	R	AC/AC	zne5	81	78	86	\$1,952	46,513	RAP TYPE II SLURRY
GILBERT AV	TRAILVIEW	MOUNTAIN GROVE	GILBERT AV	5621	299	36	10,773	R	AC/AC	zne5	80	78	86	\$2,774	46,513	RAP TYPE II SLURRY
GILBERT AV	MOUNTAIN GROVE	SANTANA	GILBERT AV	5622	203	36	7,299	R	AC/AC	zne5	80	78	86	\$1,880	46,513	RAP TYPE II SLURRY
IDA ST	AGNES	END	IDA ST	5015	149	16	2,384	R	AC/AC		82	79	87	\$614	45,117	RAP TYPE II SLURRY
JADESTONE LN	JADESTONE	BERYL	JADESTONE	3145	1,914	33	63,162	R	AC	zne3	83	82	89	\$16,265	48,498	RAP TYPE II SLURRY
JADESTONE LN	AQUAMARINE	SAPPHIRE	JADESTONE	3149	333	33	10,984	R	AC	zne3	84	83	90	\$2,829	50,060	RAP TYPE II SLURRY
JADESTONE LN	JADESTONE	AQUAMARINE	JADESTONE	3150	298	33	9,838	R	AC	zne3	81	79	87	\$2,534	45,542	RAP TYPE II SLURRY

\*\* - Treatment from Project Selection

Scenarios Criteria:



# Scenarios - Sections Selected for Treatment

Interest: 3.00%

Inflation: 3.00%

Printed: 03/11/2019

Scenario: 5. \$9 Million to \$12.5 Million Per Year

## Year: 2020

Street Name	Begin Location	End Location	Street ID	Section ID	Length	Width	Area	FC	Surf Type	Area ID	Current PCI	Treatment		Cost	Rating	Treatment
												PCI Before	PCI After			
LESTER AV	CALIFORNIA	ARBENZ	LESTER AV	875	311	30	9,330	R	AC		80	78	86	\$2,403	44,353	RAP TYPE II SLURRY
LUCY LN	BRIANNA	JOHN	LUCY LN	6242	1,159	37	42,883	R	AC		80	78	86	\$11,043	44,353	RAP TYPE II SLURRY
MALAGA ST	FLETCHER	SHEPARD CREST	MALAGA ST	5382	153	40	6,132	R	AC	zne5	79	77	85	\$1,580	44,767	RAP TYPE II SLURRY
MESA VERDE AV	PENROSE	END	MESA VERDE	4225	310	32	9,915	R	AC/AC	zne2	82	79	87	\$2,554	44,938	RAP TYPE II SLURRY
MIRA VISTA CL	SALEM	END	MIRA VISTA	672	160	36	5,764	R	AC	zne5	80	78	86	\$1,485	44,269	RAP TYPE II SLURRY
MOORE CL	END	WILLITS	MOORE CL	4373	344	32	11,004	R	AC/AC	zne3	82	80	88	\$2,834	48,636	RAP TYPE II SLURRY
MORNING GLORY WY	MAPLEBROOK	VALENCIA	MORNING GL	5346	187	36	6,736	R	AC	zne5	79	77	85	\$1,735	44,766	RAP TYPE II SLURRY
MOUNTAIN GATE DR	HARLEY	WINDY RIDGE	MOUNTAIN G	6562	254	40	10,160	R	AC		79	77	85	\$2,617	44,906	RAP TYPE II SLURRY
NELSON ST	BOBBITT	RESERVOIR	NELSON ST	4049	433	20	8,662	R	AC	zne5	80	78	86	\$2,231	44,195	RAP TYPE II SLURRY
NELSON ST	HAYDEN	COURTNEY	NELSON ST	4065	799	10	7,989	R	AC	zne5	80	78	86	\$2,058	44,195	RAP TYPE II SLURRY
NIGHTCREST CL	GROVEDALE	END	NIGHTCREST	780	451	36	16,253	R	AC	zne5	80	78	86	\$4,186	44,205	RAP TYPE II SLURRY
NORCO HILLS RD	SILVER SPUR	CARSON CITY	NORCO HILL	5771	265	52	13,780	R	AC		80	78	86	\$3,549	44,353	RAP TYPE II SLURRY
NORCO HILLS RD	CARSON CITY	PARKVIEW	NORCO HILL	5772	719	52	37,388	R	AC		80	78	86	\$9,628	44,353	RAP TYPE II SLURRY
PENROSE DR	COTA	VICENTIA	PENROSE DR	2345	359	32	11,498	R	AC/AC	zne2	83	80	88	\$2,961	46,015	RAP TYPE II SLURRY
PENROSE DR	VICENTIA	MESA VERDE	PENROSE DR	2346	360	32	11,514	R	AC/AC	zne2	84	82	89	\$2,965	47,518	RAP TYPE II SLURRY
PENROSE DR	MESA VERDE	KALUS	PENROSE DR	2347	199	32	6,354	R	AC/AC	zne2	82	80	87	\$1,637	45,132	RAP TYPE II SLURRY
PERIDOT DR	QUARTZ	CASHEL	PERIDOT DR	6405	309	36	11,124	R	AC		79	77	85	\$2,865	44,671	RAP TYPE II SLURRY
PERIDOT DR	LIMERICK	QUARTZ	PERIDOT DR	6407	316	36	11,376	R	AC		80	78	86	\$2,930	44,159	RAP TYPE II SLURRY
RESERVOIR ST	NELSON	END	RESERVOIR	589	639	20	12,786	R	AC		80	78	86	\$3,293	44,195	RAP TYPE II SLURRY
RIMPAU AV	VALENCIA	H SPIEGEL	RIMPAU AV	P2-3791	505	36	18,196	R	AC	zne5	80	78	86	\$4,686	44,493	RAP TYPE II SLURRY
RIMPAU AV	H SPIEGEL	UPPER	RIMPAU AV	Q1-3799	975	36	35,098	R	AC	zne5	80	78	86	\$9,038	44,313	RAP TYPE II SLURRY
ROADRUNNER DR	VANDERBILT	MAPLEBROOK	ROADRUNNER	5349	1,812	36	65,231	R	AC	zne5	79	77	85	\$16,798	44,766	RAP TYPE II SLURRY
SAMANTHA CI	COLLETT	END	SAMANTHA C	6240	411	30	12,330	R	AC		80	78	86	\$3,175	44,353	RAP TYPE II SLURRY
SAPPHIRE LN	JADESTONE	BERYL	SAPPHIRE L	3147	1,882	32	60,237	R	AC	zne3	81	79	87	\$15,511	48,320	RAP TYPE II SLURRY
SAPPHIRE LN	VIA SANTIAGO	JADESTONE	SAPPHIRE L	3148	210	32	6,728	R	AC	zne3	80	77	85	\$1,733	45,769	RAP TYPE II SLURRY
SHERIDAN ST	FOURTH	SIXTH	SHERIDAN S	E986C	759	28	21,999	R	AC/AC	zne4	80	79	87	\$5,665	45,724	RAP TYPE II SLURRY
SHERIDAN ST	SECOND	FOURTH	SHERIDAN S	F1626C	755	30	21,878	R	AC/AC	zne4	80	79	87	\$5,634	45,724	RAP TYPE II SLURRY
SHERMAN AV	AGNES	D	SHERMAN AV	C2-2695	149	38	5,660	R	AC/AC	zne3	86	84	91	\$1,458	49,474	RAP TYPE II SLURRY
SHERMAN AV	D	E	SHERMAN AV	D2696	353	38	13,396	R	AC/AC	zne3	83	80	88	\$3,450	45,793	RAP TYPE II SLURRY

\*\* - Treatment from Project Selection

Scenarios Criteria:



# Scenarios - Sections Selected for Treatment

Interest: 3.00%

Inflation: 3.00%

Printed: 03/11/2019

Scenario: 5. \$9 Million to \$12.5 Million Per Year

Year: 2020

Street Name	Begin Location	End Location	Street ID	Section ID	Length	Width	Area	FC	Surf Type	Area ID	Current PCI	Treatment		Cost	Rating	Treatment
												PCI Before	PCI After			
SHERMAN AV	E	PLEASANT VIEW	SHERMAN AV	E2697	44	36	1,571	R	AC/AC	zne3	82	80	87	\$405	45,500	RAP TYPE II SLURRY
SHERMAN AV	PLEASANT VIEW	SUMMERWOOD	SHERMAN AV	F2698	237	36	8,540	R	AC/AC	zne3	87	85	92	\$2,199	50,528	RAP TYPE II SLURRY
SHERMAN AV	SUMMERWOOD	SUMMERWOOD	SHERMAN AV	G5016	179	36	6,457	R	AC/AC	zne3	87	86	92	\$1,663	50,818	RAP TYPE II SLURRY
SHERMAN AV	SUMMERWOOD	SIXTH	SHERMAN AV	H5017	283	36	10,194	R	AC/AC	zne3	85	83	90	\$2,625	48,710	RAP TYPE II SLURRY
TAYLOR AV	AVENIDA DEL SOL	FOOTHILL	TAYLOR AV	N3492	207	36	7,445	R	AC	zne5	80	78	86	\$1,918	44,381	RAP TYPE II SLURRY
TENTH ST	SHERIDAN	GRAND	TENTH ST	F1032C	635	40	25,393	R	AC/AC	zne4	80	78	86	\$6,539	46,341	RAP TYPE II SLURRY
VICENTIA AV	PENROSE	END	VICENTIA A	4224	311	32	9,943	R	AC/AC	zne2	83	80	88	\$2,561	46,029	RAP TYPE II SLURRY
WILLITS DR	VIA SANTIAGO	PLATT	WILLITS DR	3455	315	32	10,066	R	AC/AC		82	80	88	\$2,592	48,647	RAP TYPE II SLURRY
WYVAL AV	EIGHTH	TENTH	WYVAL AV	2772	750	32	23,992	R	AC/AC	zne3	82	80	88	\$6,179	44,348	RAP TYPE II SLURRY
<b>Treatment Total</b>												<b>\$479,678</b>				
ALPINEMIST ST	WELLESLEY	COLLETT	ALPINEMIST	5811	467	36	16,812	R	AC/AC		87	85	86	\$12	2,570,513	SEAL CRACKS
ASHLAND CL	END	GREENPOINT	ASHLAND CL	4449	231	32	7,389	R	AC/AC	zne2	88	85	86	\$5	2,570,513	SEAL CRACKS
BRIDGEPORT RD	WATERFALL	OAK	BRIDGEPORT	3402	1,736	36	62,486	R	AC	zne3	86	84	85	\$74	1,552,547	SEAL CRACKS
BUCHANAN ST	RIVERSIDE FW	WIMBLETON	BUCHANAN S	1968	829	40	33,177	C	AC/AC	zne4	84	81	83	\$46	2,219,535	SEAL CRACKS
BUCHANAN ST	WIMBLETON	DARTMOUTH	BUCHANAN S	1969	1,186	40	47,445	C	AC/AC	zne1	84	81	83	\$66	2,219,535	SEAL CRACKS
BUCHANAN ST	DARTMOUTH	PROMENADE	BUCHANAN S	1970	693	38	26,346	C	AC/AC	zne1	84	83	84	\$31	2,387,332	SEAL CRACKS
BUCHANAN ST	PROMENADE	WYCLIFFE	BUCHANAN S	4319	853	38	32,400	C	AC/AC	zne1	84	81	83	\$45	2,219,535	SEAL CRACKS
CANYON CL	FAIRVIEW	END	CANYON CL	4236	173	29	5,030	R	AC/AC	zne2	88	85	86	\$4	2,570,513	SEAL CRACKS
CATHERINE CL	FAIRVIEW	END	CATHERINE	4239	274	28	7,686	R	AC/AC	zne2	88	85	86	\$6	2,570,513	SEAL CRACKS
COWHIDE RD	DEADWOOD	SWITCHBACK	COWHIDE RD	3351	402	36	14,457	R	AC/AC	zne5	87	85	86	\$10	2,570,513	SEAL CRACKS
DALE CL	FAIRVIEW	END	DALE CL	4237	211	28	5,902	R	AC/AC	zne2	88	85	86	\$4	2,570,513	SEAL CRACKS
DAVRIL CL	END	SMITH	DAVRIL CL	4430	381	40	15,258	R	AC/AC	zne2	87	84	85	\$14	2,199,592	SEAL CRACKS
DOVER CL	FAIRVIEW	END	DOVER CL	4238	266	28	7,439	R	AC/AC	zne2	88	85	86	\$5	2,570,513	SEAL CRACKS
FERNWOOD CL	FAIRVIEW	END	FERNWOOD C	4240	169	32	5,394	R	AC/AC	zne2	88	85	86	\$4	2,570,513	SEAL CRACKS
GREENBRIAR DR	WESTBROOK	DRIFTWOOD	GREENBRIAR	2425	285	34	9,688	R	AC	zne2	87	84	85	\$12	1,552,547	SEAL CRACKS
GREENBRIAR DR	COUNTRY CLUB	WESTBROOK	GREENBRIAR	2426	298	33	9,822	R	AC	zne2	87	84	85	\$12	1,552,547	SEAL CRACKS
GREENBRIAR DR	ELMHURST	COUNTRY CLUB	GREENBRIAR	2549	301	33	9,917	R	AC	zne2	87	84	85	\$12	1,552,547	SEAL CRACKS

\*\* - Treatment from Project Selection

Scenarios Criteria:



# Scenarios - Sections Selected for Treatment

Interest: 3.00%

Inflation: 3.00%

Printed: 03/11/2019

Scenario: 5. \$9 Million to \$12.5 Million Per Year

## Year: 2020

Street Name	Begin Location	End Location	Street ID	Section ID	Length	Width	Area	FC	Surf Type	Area ID	Current PCI	Treatment		Cost	Rating	Treatment
												PCI Before	PCI After			
GREENBRIAR DR	ROLLING HILLS	ELMHURST	GREENBRIA R	2550	286	32	9,139	R	AC	zne2	87	84	85	\$11	1,552,547	SEAL CRACKS
GREENBRIAR DR	OAKDALE	ROLLING HILLS	GREENBRIA R	2551	682	32	21,834	R	AC	zne2	87	84	85	\$26	1,552,547	SEAL CRACKS
JASMINE CL	FAIRVIEW	END	JASMINE CL	4241	171	29	4,951	R	AC/AC	zne2	88	85	86	\$4	2,570,513	SEAL CRACKS
LAKEVIEW DR	CREEKSIDE	MILLSTREAM	LAKEVIEW D	2584	264	36	9,496	R	AC	zne2	78	76	78	\$19	1,549,809	SEAL CRACKS
OLD HICKORY RD	WATERFALL	OAK	OLD HICKOR	3401	1,735	36	62,466	R	AC	zne3	86	84	85	\$74	1,552,547	SEAL CRACKS
OLEANDER CL	FAIRVIEW	END	OLEANDER C	4242	161	28	4,518	R	AC/AC	zne2	88	85	86	\$4	2,570,513	SEAL CRACKS
OXFORD CL	FAIRVIEW	END	OXFORD CL	4243	226	32	7,227	R	AC/AC	zne2	88	85	86	\$5	2,570,513	SEAL CRACKS
PATRICIA PL	MEADOWVIEW	END	PATRICIA P	4235	188	30	5,630	R	AC/AC	zne2	88	85	86	\$4	2,570,513	SEAL CRACKS
RINCON ST	SMITH	CORYDON	RINCON ST	2535	4,290	33	141,576	C	AC/AC	zne2	84	83	84	\$162	2,387,332	SEAL CRACKS
ROBIN CT	END	WREN	ROBIN CT	624	166	32	5,317	R	AC/AC	zne4	88	85	86	\$4	2,570,513	SEAL CRACKS
SHADY MILL RD	WATERFALL	OAK	SHADY MILL	3324	1,738	36	62,572	R	AC	zne3	86	84	85	\$74	1,552,547	SEAL CRACKS
SHELLEY CL	CORNERSTONE	END	SHELLEY CL	4248	285	31	8,837	R	AC/AC	zne2	88	85	86	\$6	2,570,513	SEAL CRACKS
SPRINGBROOK ST	GREENPOINT	RIVER	SPRINGBRO O	2403	359	40	14,376	R	AC/AC	zne2	88	85	86	\$10	2,570,513	SEAL CRACKS
STILLWATER AV	WATERFALL	OAK	STILLWATER	3323	1,734	36	62,413	R	AC	zne3	86	84	85	\$74	1,552,547	SEAL CRACKS
TABITHA WY	CLAUDIA	TALBOT	TABITHA WY	3390	269	36	9,693	R	AC	zne3	86	84	85	\$12	1,552,547	SEAL CRACKS
VIA BLAIRO	HIDDEN VALLEY	MANDEVILLA	VIA BLAIRO	25	1,200	32	38,400	R	AC		87	84	85	\$45	1,552,547	SEAL CRACKS
WREN AV	MONTEREY	QUINCE	WREN AV	1356	1,029	32	32,931	R	AC/AC	zne4	88	85	86	\$23	2,570,513	SEAL CRACKS
WREN AV	MAGNOLIA	ORIOLE	WREN AV	1845	425	32	13,603	R	AC/AC	zne4	88	85	86	\$10	2,570,513	SEAL CRACKS
WREN AV	ORIOLE	ROBIN	WREN AV	1846	401	32	12,830	R	AC/AC	zne4	88	85	86	\$9	2,570,513	SEAL CRACKS
WREN AV	ROBIN	ONTARIO	WREN AV	1847	371	32	11,861	R	AC/AC	zne4	88	85	86	\$8	2,570,513	SEAL CRACKS
<b>Treatment Total</b>													<b>\$946</b>			
AMHERST ST	ROCKCREST	MAJESTIC	AMHERST ST	2505	264	36	9,519	R	AC	zne2	73	71	80	\$5,883	19,122	CHIP SEAL AND SLURRY SEAL
ANNETTE PL	ONTARIO	BEATRICE	ANNETTE PL	1280	630	32	20,156	R	AC	zne4	73	72	80	\$12,457	19,179	CHIP SEAL AND SLURRY SEAL
ARROYO AV	THIRD	QUARRY	ARROYO AV	1677	410	36	14,765	R	AC/AC	zne4	68	66	76	\$9,126	19,967	CHIP SEAL AND SLURRY SEAL
AVENIDA DEL VISTA	SUNNY COVE	BRENTWOOD	AVENIDA DE	3137C	746	40	29,822	C	AC	zne3	76	74	82	\$18,430	20,116	CHIP SEAL AND SLURRY SEAL
AVENIDA DEL VISTA	SUNSET	OUTPOST	AVENIDA DE	3162	731	40	29,246	C	AC	zne3	74	71	80	\$18,075	19,437	CHIP SEAL AND SLURRY SEAL
AVENIDA DEL VISTA	OUTPOST	ONTARIO	AVENIDA DE	3163	291	40	11,642	C	AC	zne3	75	73	81	\$7,196	19,846	CHIP SEAL AND SLURRY SEAL
BEATRICE DR	GARRETSON	ANNETTE	BEATRICE D	1281	787	32	25,168	R	AC	zne4	73	72	80	\$15,554	19,179	CHIP SEAL AND SLURRY SEAL
BEDFORD CANYON RD	GEORGETOWN	EAGLE GLEN	BEDFORD CA	4041	1,130	60	67,814	C	AC	zne5	71	68	78	\$41,909	21,988	CHIP SEAL AND SLURRY SEAL

\*\* - Treatment from Project Selection

Scenarios Criteria:



# Scenarios - Sections Selected for Treatment

Interest: 3.00%

Inflation: 3.00%

Printed: 03/11/2019

Scenario: 5. \$9 Million to \$12.5 Million Per Year

## Year: 2020

Street Name	Begin Location	End Location	Street ID	Section ID	Length	Width	Area	FC	Surf Type	Area ID	Current PCI	Treatment		Cost	Rating	Treatment
												PCI Before	PCI After			
BELLE AV	SECOND	THIRD	BELLE AV	B1625	376	36	13,527	R	AC/AC	zne4	68	66	76	\$8,360	19,967	CHIP SEAL AND SLURRY SEAL
BORDER AV	MISTY MOUNTAIN	RAVEN	BORDER AV	M3213C	714	40	28,553	C	AC	zne3	76	74	82	\$17,646	20,216	CHIP SEAL AND SLURRY SEAL
BRITTANY DR	ARGYLE	NEWCASTLE	BRITTANY D	2005	485	40	19,394	R	AC	zne1	76	74	82	\$11,986	19,128	CHIP SEAL AND SLURRY SEAL
BRITTANY DR	BRUNSWICK	ARGYLE	BRITTANY D	2006	266	40	10,645	R	AC	zne1	76	74	82	\$6,579	19,151	CHIP SEAL AND SLURRY SEAL
BRITTANY DR	GRIFFIN	BRUNSWICK	BRITTANY D	2007	265	40	10,582	R	AC	zne1	76	74	82	\$6,540	19,128	CHIP SEAL AND SLURRY SEAL
BUENA VISTA AV	BOLLERO	RAILROAD	BUENA VIST	A2669	1,418	33	46,789	C	AC	zne2	76	72	81	\$28,916	19,783	CHIP SEAL AND SLURRY SEAL
CALIFORNIA AV	CARBIDE	ONTARIO	CALIFORNIA	F5608	1,305	32	41,759	C	AC	zne4	75	72	81	\$25,807	19,694	CHIP SEAL AND SLURRY SEAL
CALIFORNIA AV	FOOTHILL	GARDENIA	CALIFORNIA	L3794	815	36	29,339	R	AC/AC		72	70	79	\$18,132	20,327	CHIP SEAL AND SLURRY SEAL
CALIFORNIA AV	GARDENIA	JT EISLEY	CALIFORNIA	M3795	1,052	36	37,862	R	AC/AC	zne5	72	70	79	\$23,399	20,327	CHIP SEAL AND SLURRY SEAL
CASTLEPEAK DR	HAVENRIDGE	FLOYD	CASTLEPEAK	5524	366	36	13,175	R	AC	zne5	76	74	83	\$8,143	25,704	CHIP SEAL AND SLURRY SEAL
CHASE DR	KELLOGG	SONRISA	CHASE DR	1895C	845	24	20,285	C	AC	zne5	77	74	82	\$12,536	20,119	CHIP SEAL AND SLURRY SEAL
CHASE DR	SONRISA	HUDSON	CHASE DR	1897	919	33	30,336	C	AC	zne5	77	74	82	\$18,748	20,119	CHIP SEAL AND SLURRY SEAL
CHASE DR	TAROCCO	FULLERTON	CHASE DR	1900	538	33	17,739	C	AC	zne5	77	74	82	\$10,963	20,119	CHIP SEAL AND SLURRY SEAL
CHASE DR	OAK	SKYLINE	CHASE DR	3295	1,008	19	19,149	C	AC	zne3	74	72	80	\$11,835	19,477	CHIP SEAL AND SLURRY SEAL
CHRISTINA LN	GRANT	END	CHRISTINA	944	211	32	6,767	R	AC		75	73	82	\$4,182	19,187	CHIP SEAL AND SLURRY SEAL
CIRCLE CITY DR	GRAND	PARK	CIRCLE CIT	A1504C	875	36	31,486	C	AC	zne4	75	72	80	\$19,459	19,470	CHIP SEAL AND SLURRY SEAL
CIRCLE CITY DR	PINE	RIMPAU	CIRCLE CIT	B1507C	1,184	36	42,614	C	AC	zne4	75	72	80	\$26,336	19,456	CHIP SEAL AND SLURRY SEAL
COOK CL	CITRON	END	COOK CL	4180	397	32	12,692	R	AC	zne4	75	73	82	\$7,844	19,187	CHIP SEAL AND SLURRY SEAL
COOK ST	CINDY	CITRON	COOK ST	1231	382	32	12,216	R	AC	zne4	75	73	82	\$7,550	19,187	CHIP SEAL AND SLURRY SEAL
CORONA AV	SERRANO	GISE	CORONA AV	2270	867	21	18,202	R	AC	zne1	73	71	80	\$11,250	19,126	CHIP SEAL AND SLURRY SEAL
CORONADO DR	PAMELA	DANA	CORONADO	1387	832	32	26,625	R	AC	zne4	73	72	80	\$16,455	19,179	CHIP SEAL AND SLURRY SEAL
CRAWFORD ST	FOURTH	FIFTH	CRAWFORD	983	374	34	12,699	R	AC/AC	zne4	68	66	76	\$7,849	19,967	CHIP SEAL AND SLURRY SEAL
CRAWFORD ST	FIFTH	SIXTH	CRAWFORD	984	387	32	12,377	R	AC/AC	zne4	68	66	76	\$7,649	19,967	CHIP SEAL AND SLURRY SEAL

\*\* - Treatment from Project Selection

Scenarios Criteria:



# Scenarios - Sections Selected for Treatment

Interest: 3.00%

Inflation: 3.00%

Printed: 03/11/2019

Scenario: 5. \$9 Million to \$12.5 Million Per Year

## Year: 2020

Street Name	Begin Location	End Location	Street ID	Section ID	Length	Width	Area	FC	Surf Type	Area ID	Current PCI	Treatment		Cost	Rating	Treatment
												PCI Before	PCI After			
CRAWFORD ST	SIXTH	SEVENTH	CRAWFORD S	996	383	36	13,778	R	AC/AC	zne4	68	66	76	\$8,515	19,967	CHIP SEAL AND SLURRY SEAL
CRAWFORD ST	SEVENTH	EIGHTH	CRAWFORD S	997	377	36	13,563	R	AC/AC	zne4	68	66	76	\$8,382	19,967	CHIP SEAL AND SLURRY SEAL
CRESTVIEW ST	MAIN	PAMELA	CRESTVIEW	1253	318	32	10,182	R	AC	zne4	73	72	80	\$6,293	19,179	CHIP SEAL AND SLURRY SEAL
CRESTVIEW ST	PAMELA	MARIE	CRESTVIEW	1336	330	32	10,557	R	AC	zne4	73	72	80	\$6,525	19,179	CHIP SEAL AND SLURRY SEAL
CRESTVIEW ST	MARIE	END	CRESTVIEW	4165	218	32	6,961	R	AC	zne4	73	72	80	\$4,302	19,179	CHIP SEAL AND SLURRY SEAL
DANA ST	FRANCIS	GAY	DANA ST	1329	251	32	8,018	R	AC	zne4	73	72	80	\$4,955	19,179	CHIP SEAL AND SLURRY SEAL
DANA ST	GAY	SQUIRE	DANA ST	1330	226	32	7,238	R	AC	zne4	73	72	80	\$4,474	19,179	CHIP SEAL AND SLURRY SEAL
DANA ST	HACIENDA	GREENGATE	DANA ST	1374	264	32	8,451	R	AC	zne4	73	72	80	\$5,223	19,179	CHIP SEAL AND SLURRY SEAL
DANA ST	GREENGATE	MONTEREY	DANA ST	1375	266	32	8,516	R	AC	zne4	73	72	80	\$5,263	19,179	CHIP SEAL AND SLURRY SEAL
DANA ST	MONTEREY	MISSION	DANA ST	1384	262	32	8,395	R	AC	zne4	73	72	80	\$5,188	19,179	CHIP SEAL AND SLURRY SEAL
DANA ST	MISSION	CORONADO	DANA ST	1389	265	32	8,473	R	AC	zne4	73	72	80	\$5,237	19,179	CHIP SEAL AND SLURRY SEAL
DANA ST	CORONADO	RAYMOR	DANA ST	1390	331	32	10,590	R	AC	zne4	73	72	80	\$6,545	19,179	CHIP SEAL AND SLURRY SEAL
DAVIS ST	HACIENDA	MISSION	DAVIS ST	1262	296	32	9,474	R	AC	zne4	75	73	82	\$5,856	19,187	CHIP SEAL AND SLURRY SEAL
EARL ST	PATRIOT	IRONSIDES	EARL ST	3233	233	36	8,397	R	AC	zne3	72	71	80	\$5,190	19,150	CHIP SEAL AND SLURRY SEAL
EIGHTH ST	SHERMAN	END	EIGHTH ST	L4198	391	30	11,729	R	AC	zne4	75	73	82	\$7,249	19,187	CHIP SEAL AND SLURRY SEAL
ELEVENTH ST	MAIN	WASHBURN	ELEVENTH S	1040	366	32	11,716	R	AC/AC	zne4	68	66	76	\$7,241	19,967	CHIP SEAL AND SLURRY SEAL
ELEVENTH ST	WASHBURN	BELLE	ELEVENTH S	1041	387	32	12,391	R	AC/AC	zne4	68	66	76	\$7,658	19,967	CHIP SEAL AND SLURRY SEAL
ELEVENTH ST	MAIN	RAMONA	ELEVENTH S	1541	363	32	11,605	R	AC	zne4	73	72	80	\$7,172	19,179	CHIP SEAL AND SLURRY SEAL
FAIRMONT DR	MAYFAIR	REGENT	FAIRMONT D	2830	360	37	13,309	R	AC	zne3	67	65	74	\$8,226	23,238	CHIP SEAL AND SLURRY SEAL
FALLENLEAF DR	CINNAMON	CRANBERRY	FALLENLEAF	3022	286	36	10,307	R	AC	zne3	72	71	80	\$6,370	19,151	CHIP SEAL AND SLURRY SEAL
FIFTH ST	RAMONA	VICTORIA	FIFTH ST	1588	387	37	14,320	R	AC	zne4	73	72	80	\$8,850	19,179	CHIP SEAL AND SLURRY SEAL
FIFTH ST	VICTORIA	HOWARD	FIFTH ST	1589	387	26	10,072	R	AC	zne4	73	72	80	\$6,225	19,179	CHIP SEAL AND SLURRY SEAL
FIFTH ST	HOWARD	JOY	FIFTH ST	1590	375	27	10,129	R	AC	zne4	73	72	80	\$6,260	19,179	CHIP SEAL AND SLURRY SEAL

\*\* - Treatment from Project Selection

Scenarios Criteria:





# Scenarios - Sections Selected for Treatment

Interest: 3.00%

Inflation: 3.00%

Printed: 03/11/2019

Scenario: 5. \$9 Million to \$12.5 Million Per Year

Year: 2020

Street Name	Begin Location	End Location	Street ID	Section ID	Length	Width	Area	FC	Surf Type	Area ID	Current PCI	Treatment		Cost	Rating	Treatment
												PCI Before	PCI After			
FIFTH ST	JOY	FULLER	FIFTH ST	1591	375	27	10,128	R	AC	zne4	73	72	80	\$6,260	19,179	CHIP SEAL AND SLURRY SEAL
FIFTH ST	FULLER	GRAND	FIFTH ST	1592	408	27	11,013	R	AC	zne4	73	72	80	\$6,807	19,179	CHIP SEAL AND SLURRY SEAL
FIFTH ST	RIMPAU	END	FIFTH ST	4331	485	20	9,697	R	AC/AC	zne4	68	66	76	\$5,993	19,967	CHIP SEAL AND SLURRY SEAL
FIFTH ST	MAIN	BELLE	FIFTH ST	964	403	36	14,506	R	AC/AC	zne4	68	66	76	\$8,965	19,967	CHIP SEAL AND SLURRY SEAL
FIFTH ST	BELLE	SHERIDAN	FIFTH ST	973	387	27	10,441	R	AC/AC	zne4	68	66	76	\$6,453	19,967	CHIP SEAL AND SLURRY SEAL
FIFTH ST	SHERIDAN	MERRILL	FIFTH ST	974	374	27	10,090	R	AC/AC	zne4	68	66	76	\$6,236	19,967	CHIP SEAL AND SLURRY SEAL
FIFTH ST	MERRILL	CRAWFORD	FIFTH ST	975	379	26	9,849	R	AC/AC	zne4	68	66	76	\$6,087	19,967	CHIP SEAL AND SLURRY SEAL
FOURTH ST	MAIN	RAMONA	FOURTH ST	1577	517	36	18,622	R	AC	zne4	73	72	80	\$11,509	19,179	CHIP SEAL AND SLURRY SEAL
FOURTH ST	RAMONA	VICTORIA	FOURTH ST	1578	389	36	14,012	R	AC	zne4	73	72	80	\$8,660	19,179	CHIP SEAL AND SLURRY SEAL
FOURTH ST	VICTORIA	HOWARD	FOURTH ST	1579	384	36	13,834	R	AC	zne4	73	72	80	\$8,550	19,179	CHIP SEAL AND SLURRY SEAL
FOURTH ST	HOWARD	JOY	FOURTH ST	1580	375	36	13,514	R	AC	zne4	73	72	80	\$8,352	19,179	CHIP SEAL AND SLURRY SEAL
FOURTH ST	JOY	FULLER	FOURTH ST	1581	376	36	13,525	R	AC	zne4	73	72	80	\$8,359	19,179	CHIP SEAL AND SLURRY SEAL
FOURTH ST	FULLER	GRAND	FOURTH ST	1582	312	36	11,216	R	AC	zne4	73	72	80	\$6,932	19,179	CHIP SEAL AND SLURRY SEAL
FOURTH ST	WASHBURN	BELLE	FOURTH ST	965	392	36	14,100	R	AC/AC	zne4	68	66	76	\$8,714	19,967	CHIP SEAL AND SLURRY SEAL
FOURTH ST	CRAWFORD	GRAND	FOURTH ST	976	306	36	11,034	R	AC/AC	zne4	68	66	76	\$6,819	19,967	CHIP SEAL AND SLURRY SEAL
FOURTH ST	MERRILL	CRAWFORD	FOURTH ST	977	381	36	13,700	R	AC/AC	zne4	68	66	76	\$8,467	19,967	CHIP SEAL AND SLURRY SEAL
FOURTH ST	SHERIDAN	MERRILL	FOURTH ST	978	374	36	13,456	R	AC/AC	zne4	68	66	76	\$8,316	19,967	CHIP SEAL AND SLURRY SEAL
FOURTH ST	BELLE	SHERIDAN	FOURTH ST	979	386	36	13,908	R	AC/AC	zne4	68	66	76	\$8,595	19,967	CHIP SEAL AND SLURRY SEAL
FRANCIS ST	DANA	GARRETSON	FRANCIS ST	1326	980	32	31,349	R	AC	zne4	73	72	80	\$19,374	19,179	CHIP SEAL AND SLURRY SEAL
FRANCIS ST	MARIE	DANA	FRANCIS ST	1332	300	32	9,586	R	AC	zne4	73	72	80	\$5,925	19,179	CHIP SEAL AND SLURRY SEAL
FRANCIS ST	PAMELA	MARIE	FRANCIS ST	1333	312	32	9,977	R	AC	zne4	73	72	80	\$6,166	19,179	CHIP SEAL AND SLURRY SEAL
FRANCIS ST	MAIN	PAMELA	FRANCIS ST	1366	338	32	10,809	R	AC	zne4	73	72	80	\$6,681	19,179	CHIP SEAL AND SLURRY SEAL
FULLER ST	FOURTH	FIFTH	FULLER ST	1593	373	32	11,921	R	AC	zne4	73	72	80	\$7,367	19,179	CHIP SEAL AND SLURRY SEAL

\*\* - Treatment from Project Selection

Scenarios Criteria:



# Scenarios - Sections Selected for Treatment

Interest: 3.00%

Inflation: 3.00%

Printed: 03/11/2019

Scenario: 5. \$9 Million to \$12.5 Million Per Year

## Year: 2020

Street Name	Begin Location	End Location	Street ID	Section ID	Length	Width	Area	FC	Surf Type	Area ID	Current PCI	Treatment		Cost	Rating	Treatment
												PCI Before	PCI After			
FULLER ST	FIFTH	SIXTH	FULLER ST	1602	390	32	12,477	R	AC	zne4	73	72	80	\$7,712	19,179	CHIP SEAL AND SLURRY SEAL
FULLER ST	SIXTH	SEVENTH	FULLER ST	1606	383	33	12,643	R	AC	zne4	73	72	80	\$7,814	19,179	CHIP SEAL AND SLURRY SEAL
FULLERTON AV	SYCAMORE	REDWOOD	FULLERTON	G1478	602	60	36,124	C	AC	zne4	67	65	74	\$22,325	20,333	CHIP SEAL AND SLURRY SEAL
FULLERTON AV	STONE PINE	MAGNOLIA	FULLERTON	K1428C	582	60	34,933	C	AC	zne4	74	72	80	\$21,589	19,448	CHIP SEAL AND SLURRY SEAL
GARRETSON CL	GARRETSON	END	GARRETSON	4167	677	37	25,053	R	AC	zne4	73	72	80	\$15,484	19,179	CHIP SEAL AND SLURRY SEAL
GAY ST	DANA	GARRETSON	GAY ST	1345	999	32	31,971	R	AC	zne4	73	72	80	\$19,759	19,179	CHIP SEAL AND SLURRY SEAL
GILBERT AV	PETER CHRISTIAN	SUMMERPLACE	GILBERT AV	5422	397	34	13,512	C	AC	zne5	73	71	80	\$8,351	19,275	CHIP SEAL AND SLURRY SEAL
GLENBUSH CL	CHICORY	GREYSTONE	GLENBUSH	2917	255	36	9,196	R	AC	zne3	74	73	81	\$5,683	19,185	CHIP SEAL AND SLURRY SEAL
GOLDENVIEW DR	MOUNTAINSIDE	SUNCREST	GOLDENVIEW	3039	819	36	29,478	R	AC	zne3	67	66	76	\$18,218	23,177	CHIP SEAL AND SLURRY SEAL
HACIENDA DR	MARIE	DANA	HACIENDA DR	1370	487	32	15,573	R	AC	zne4	73	72	80	\$9,625	19,179	CHIP SEAL AND SLURRY SEAL
HACIENDA DR	DANA	GARRETSON	HACIENDA DR	1371	1,071	32	34,282	R	AC	zne4	73	72	80	\$21,187	19,179	CHIP SEAL AND SLURRY SEAL
HAVENRIDGE DR	CASTLEPEAK	RIVERIA	HAVENRIDGE	5526	1,891	36	68,076	R	AC		73	71	80	\$42,071	19,185	CHIP SEAL AND SLURRY SEAL
HOLIDAY CT	END	CIRCLE CITY	HOLIDAY CT	4349	151	28	4,229	R	AC	zne4	66	65	74	\$2,614	20,994	CHIP SEAL AND SLURRY SEAL
HOWARD ST	TENTH	GRAND	HOWARD ST	1556	515	26	13,399	R	AC	zne4	73	72	80	\$8,281	19,179	CHIP SEAL AND SLURRY SEAL
HOWARD ST	NINTH	TENTH	HOWARD ST	1561	376	26	9,787	R	AC	zne4	73	72	80	\$6,049	19,179	CHIP SEAL AND SLURRY SEAL
HOWARD ST	EIGHTH	NINTH	HOWARD ST	1572	377	26	9,805	R	AC	zne4	73	72	80	\$6,060	19,179	CHIP SEAL AND SLURRY SEAL
HOWARD ST	THIRD	FOURTH	HOWARD ST	1596	376	26	9,770	R	AC	zne4	73	72	80	\$6,038	19,179	CHIP SEAL AND SLURRY SEAL
HOWARD ST	FOURTH	FIFTH	HOWARD ST	1597	375	26	9,754	R	AC	zne4	73	72	80	\$6,029	19,179	CHIP SEAL AND SLURRY SEAL
HOWARD ST	FIFTH	SIXTH	HOWARD ST	1600	387	26	10,057	R	AC	zne4	73	72	80	\$6,216	19,179	CHIP SEAL AND SLURRY SEAL
HOWARD ST	SIXTH	SEVENTH	HOWARD ST	1604	386	26	10,040	R	AC	zne4	73	72	80	\$6,205	19,179	CHIP SEAL AND SLURRY SEAL
HOWARD ST	SEVENTH	EIGHTH	HOWARD ST	1609	373	26	9,701	R	AC	zne4	73	72	80	\$5,996	19,179	CHIP SEAL AND SLURRY SEAL
HUCKLEBERRY DR	SILKWOOD	BAYBERRY	HUCKLEBERRY	3101	1,523	37	56,355	R	AC	zne3	72	71	80	\$34,828	19,151	CHIP SEAL AND SLURRY SEAL
INDEPENDENCE CL	EARL	CONSTITUTION	INDEPENDENCE	3234	430	36	15,466	R	AC	zne3	75	73	82	\$9,558	19,181	CHIP SEAL AND SLURRY SEAL

\*\* - Treatment from Project Selection

Scenarios Criteria:



# Scenarios - Sections Selected for Treatment

Interest: 3.00%

Inflation: 3.00%

Printed: 03/11/2019

Scenario: 5. \$9 Million to \$12.5 Million Per Year

## Year: 2020

Street Name	Begin Location	End Location	Street ID	Section ID	Length	Width	Area	FC	Surf Type	Area ID	Current PCI	Treatment		Cost	Rating	Treatment
												PCI Before	PCI After			
JENKS CL	RAILROAD	END	JENKS CL	4212	353	36	12,695	R	AC	zne2	69	68	77	\$7,846	23,000	CHIP SEAL AND SLURRY SEAL
JONAH DR	DEAVER	AMY	JONAH DR	3048	260	36	9,359	R	AC	zne3	72	71	80	\$5,784	19,151	CHIP SEAL AND SLURRY SEAL
JOSHUA TREE LN	AMBER	CAMELLIA	JOSHUA TRE	3019	285	36	10,277	R	AC	zne3	72	71	80	\$6,352	19,152	CHIP SEAL AND SLURRY SEAL
KELLOGG AV	GARRETSON	FORD	KELLOGG AV	1302	318	28	8,910	C	AC	zne4	73	71	80	\$5,507	19,330	CHIP SEAL AND SLURRY SEAL
KELLOGG AV	CANARY	LOCUST	KELLOGG AV	1350	296	40	11,828	C	AC	zne4	75	73	81	\$7,310	19,845	CHIP SEAL AND SLURRY SEAL
KELLOGG AV	LOCUST	ALISO	KELLOGG AV	1351	365	35	12,779	C	AC	zne4	75	73	81	\$7,898	19,845	CHIP SEAL AND SLURRY SEAL
KELLOGG AV	ALISO	MONTEREY	KELLOGG AV	1352	171	40	6,824	C	AC		75	73	81	\$4,218	19,846	CHIP SEAL AND SLURRY SEAL
KENDALL ST	MAIN	VICTORIA	KENDALL ST	1324	754	30	22,615	R	AC	zne4	73	72	80	\$13,977	19,179	CHIP SEAL AND SLURRY SEAL
KENDALL ST	VICTORIA	GARRETSON	KENDALL ST	1325	1,136	32	36,347	R	AC	zne4	73	72	80	\$22,463	19,179	CHIP SEAL AND SLURRY SEAL
KENDALL ST	VICENTIA	200' W/O VICENTIA	KENDALL ST	4188	200	28	5,609	R	AC	zne4	75	73	82	\$3,467	19,187	CHIP SEAL AND SLURRY SEAL
KINGSDALE DR	SHAMROCK	BRANDYWINE	KINGSDALE	2390	317	40	12,698	R	AC	zne2	68	67	76	\$7,848	23,431	CHIP SEAL AND SLURRY SEAL
MAPLE ST	CAPITAL	POMONA	MAPLE ST	2609	801	40	32,040	C	AC	zne2	69	65	75	\$19,802	19,549	CHIP SEAL AND SLURRY SEAL
MARIE ST	FRANCIS	SQUIRE	MARIE ST	1334	477	32	15,267	R	AC	zne4	73	72	80	\$9,436	19,179	CHIP SEAL AND SLURRY SEAL
MARIE ST	SQUIRE	CRESTVIEW	MARIE ST	1335	289	32	9,241	R	AC	zne4	73	72	80	\$5,711	19,179	CHIP SEAL AND SLURRY SEAL
MARIE ST	RANCHO	CITRON	MARIE ST	1348	263	32	8,420	R	AC	zne4	73	72	80	\$5,204	19,179	CHIP SEAL AND SLURRY SEAL
MARIE ST	OLD MILL	HACIENDA	MARIE ST	4170	265	32	8,485	R	AC	zne4	73	72	80	\$5,245	19,179	CHIP SEAL AND SLURRY SEAL
MCNEIL CL	END	ONTARIO	MCNEIL CL	352	600	40	24,006	R	AC	zne3	73	72	80	\$14,836	19,179	CHIP SEAL AND SLURRY SEAL
MELBA CT	MISSION	RAYMOR	MELBA CT	1391	454	32	14,515	R	AC	zne4	73	72	80	\$8,971	19,179	CHIP SEAL AND SLURRY SEAL
MELODY CL	CRESTVIEW	END	MELODY CL	4183	112	30	3,354	R	AC	zne4	75	73	82	\$2,073	19,187	CHIP SEAL AND SLURRY SEAL
MERRILL ST	EIGHTH	NINTH	MERRILL ST	1014	377	24	9,057	R	AC	zne4	74	73	81	\$5,598	19,186	CHIP SEAL AND SLURRY SEAL
MERRILL ST	NINTH	TENTH	MERRILL ST	1020	377	24	9,047	R	AC	zne4	71	70	79	\$5,591	19,083	CHIP SEAL AND SLURRY SEAL
MERRILL ST	FOURTH	FIFTH	MERRILL ST	982	373	24	8,963	R	AC	zne4	74	73	81	\$5,539	19,186	CHIP SEAL AND SLURRY SEAL
MERRILL ST	FIFTH	SIXTH	MERRILL ST	985	386	24	9,265	R	AC	zne4	74	73	81	\$5,726	19,185	CHIP SEAL AND SLURRY SEAL

\*\* - Treatment from Project Selection

Scenarios Criteria:



# Scenarios - Sections Selected for Treatment

Interest: 3.00%

Inflation: 3.00%

Printed: 03/11/2019

Scenario: 5. \$9 Million to \$12.5 Million Per Year

## Year: 2020

Street Name	Begin Location	End Location	Street ID	Section ID	Length	Width	Area	FC	Surf Type	Area ID	Current PCI	Treatment		Cost	Rating	Treatment
												PCI Before	PCI After			
MERRILL ST	SIXTH	SEVENTH	MERRILL ST	994	383	24	9,204	R	AC	zne4	72	71	80	\$5,688	19,151	CHIP SEAL AND SLURRY SEAL
MISSION CT	MAIN	DAVIS	MISSION CT	1261	1,253	32	40,105	R	AC	zne4	75	73	82	\$24,785	19,187	CHIP SEAL AND SLURRY SEAL
MISSION PL	MELBA	RAYMOR	MISSION PL	1392	483	33	15,929	R	AC	zne4	73	72	80	\$9,845	19,179	CHIP SEAL AND SLURRY SEAL
MISSION RD	MAIN	PAMELA	MISSION RD	1385	309	32	9,878	R	AC	zne4	73	72	80	\$6,105	19,179	CHIP SEAL AND SLURRY SEAL
MISSION RD	PAMELA	DANA	MISSION RD	1386	816	32	26,123	R	AC	zne4	73	72	80	\$16,144	19,179	CHIP SEAL AND SLURRY SEAL
MONTEREY RD	PAMELA	DANA	MONTEREY R	1377	779	32	24,925	R	AC	zne4	73	72	80	\$15,404	19,179	CHIP SEAL AND SLURRY SEAL
MONTEREY RD	DANA	RAYMOR	MONTEREY R	1378	756	32	24,190	R	AC	zne4	73	72	80	\$14,950	19,179	CHIP SEAL AND SLURRY SEAL
MONTEREY RD	RAYMOR	RAYMOR	MONTEREY R	1379	151	32	4,847	R	AC	zne4	73	72	80	\$2,996	19,179	CHIP SEAL AND SLURRY SEAL
MONTEREY RD	RAYMOR	GARRETSON	MONTEREY R	1380	193	32	6,187	R	AC	zne4	73	72	80	\$3,824	19,179	CHIP SEAL AND SLURRY SEAL
MOUNTAINSIDE CL	BOULDER	END	MOUNTAINSI	726	434	32	13,878	R	AC	zne3	72	71	80	\$8,577	19,151	CHIP SEAL AND SLURRY SEAL
NEWPORT CL	END	SEDLOCK	NEWPORT	5706	178	30	7,828	R	AC	zne5	74	72	81	\$4,838	19,181	CHIP SEAL AND SLURRY SEAL
NINTH ST	MERRILL	GRAND	NINTH ST	1024	517	30	15,521	R	AC/AC	zne4	72	70	79	\$9,592	20,325	CHIP SEAL AND SLURRY SEAL
NINTH ST	SHERIDAN	MERRILL	NINTH ST	1025	376	30	11,295	R	AC/AC	zne4	72	70	79	\$6,981	20,325	CHIP SEAL AND SLURRY SEAL
NINTH ST	MAIN	WASHBURN	NINTH ST	1028	367	36	13,211	R	AC/AC	zne4	72	70	79	\$8,165	20,325	CHIP SEAL AND SLURRY SEAL
NINTH ST	RAMONA	VICTORIA	NINTH ST	1546	386	30	11,583	R	AC	zne4	73	72	80	\$7,159	19,179	CHIP SEAL AND SLURRY SEAL
NINTH ST	VICTORIA	HOWARD	NINTH ST	1547	385	30	11,558	R	AC	zne4	73	72	80	\$7,143	19,179	CHIP SEAL AND SLURRY SEAL
NINTH ST	HOWARD	JOY	NINTH ST	1548	375	30	11,249	R	AC	zne4	73	72	80	\$6,953	19,179	CHIP SEAL AND SLURRY SEAL
NINTH ST	JOY	GRAND	NINTH ST	1549	517	30	15,522	R	AC	zne4	73	72	80	\$9,593	19,179	CHIP SEAL AND SLURRY SEAL
OLD MILL RD	MAIN	PAMELA	OLD MILL R	1254	322	32	10,309	R	AC	zne4	73	72	80	\$6,372	19,179	CHIP SEAL AND SLURRY SEAL
OLD MILL RD	PAMELA	MARIE	OLD MILL R	1368	257	32	8,233	R	AC	zne4	73	72	80	\$5,089	19,179	CHIP SEAL AND SLURRY SEAL
OLD MILL RD	MARIE	GARRETSON	OLD MILL R	1369	1,541	32	49,326	R	AC	zne4	73	72	80	\$30,484	19,179	CHIP SEAL AND SLURRY SEAL
OLD RANCH RD	VIA PACIFICA	HERITAGE	OLD RANCH	3278	501	36	18,035	R	AC	zne3	74	71	80	\$11,146	19,181	CHIP SEAL AND SLURRY SEAL
OLD TEMESCAL RD	VIA COMO	CALIFORNIA	OLD TEMESC	1770	1,000	40	40,019	C	AC	zne4	73	70	79	\$24,732	19,171	CHIP SEAL AND SLURRY SEAL

\*\* - Treatment from Project Selection

Scenarios Criteria:



# Scenarios - Sections Selected for Treatment

Interest: 3.00%

Inflation: 3.00%

Printed: 03/11/2019

Scenario: 5. \$9 Million to \$12.5 Million Per Year

## Year: 2020

Street Name	Begin Location	End Location	Street ID	Section ID	Length	Width	Area	FC	Surf Type	Area ID	Current PCI	Treatment		Cost	Rating	Treatment
												PCI Before	PCI After			
OLD TEMESCAL RD	CALIFORNIA	COMPTON	OLD TEMESC	1777	880	28	24,629	C	AC	zne4	73	70	79	\$15,221	19,170	CHIP SEAL AND SLURRY SEAL
OLIVE ST	VICTORIA	GARRETSON	OLIVE ST	A1303C	1,094	40	43,740	C	AC	zne4	73	70	79	\$27,032	19,189	CHIP SEAL AND SLURRY SEAL
ONTARIO AV	NEWTON	VIA PACIFICA	ONTARIO AV	M3256C	1,153	40	46,128	C	AC	zne3	75	71	80	\$28,507	20,989	CHIP SEAL AND SLURRY SEAL
ONTARIO AV	DOVE	AVOCADO	ONTARIO AV	S2964	487	40	19,460	C	AC	zne3	75	72	81	\$12,027	20,822	CHIP SEAL AND SLURRY SEAL
PAMELA ST	FRANCIS	CRESTVIEW	PAMELA ST	1337	767	32	24,559	R	AC	zne4	73	72	80	\$15,178	19,179	CHIP SEAL AND SLURRY SEAL
PAMELA ST	GREENGATE	MONTEREY	PAMELA ST	1376	266	32	8,512	R	AC	zne4	73	72	80	\$5,261	19,179	CHIP SEAL AND SLURRY SEAL
PAMELA ST	MISSION	CORONADO	PAMELA ST	1388	265	32	8,472	R	AC	zne4	73	72	80	\$5,236	19,179	CHIP SEAL AND SLURRY SEAL
PAMELA ST	OLD MILL	END	PAMELA ST	4171	259	32	8,279	R	AC	zne4	73	72	80	\$5,117	19,179	CHIP SEAL AND SLURRY SEAL
PASEO GRANDE	FRONTAGE	VIA SANTIAGO	PASEO GRAN	A2691B	242	60	14,543	C	AC	zne3	73	71	80	\$8,988	19,321	CHIP SEAL AND SLURRY SEAL
PATRIOT WY	ONTARIO	POTOMAC	PATRIOT WY	3249	455	36	16,396	R	AC	zne3	72	71	80	\$10,133	19,152	CHIP SEAL AND SLURRY SEAL
POMONA RD	MAPLE	RR CROSSING	POMONA RD	2621	1,372	40	54,880	C	AC	zne2	73	71	80	\$33,916	19,318	CHIP SEAL AND SLURRY SEAL
POMONA RD	AMERICAN	MAPLE	POMONA RD	2624	474	40	18,948	C	AC	zne2	75	71	80	\$11,710	19,293	CHIP SEAL AND SLURRY SEAL
POMONA RD	BUSINESS CENTER	AMERICAN	POMONA RD	2642	500	40	19,983	C	AC	zne2	75	71	80	\$12,350	19,293	CHIP SEAL AND SLURRY SEAL
POTOMAC DR	MANGULAR	CENTENNIAL	POTOMAC DR	3253	305	36	10,976	R	AC	zne3	72	71	80	\$6,784	19,151	CHIP SEAL AND SLURRY SEAL
QUARRY ST	RIMPAU	END	QUARRY ST	4332	391	26	10,161	R	AC/AC	zne4	68	66	76	\$6,280	19,967	CHIP SEAL AND SLURRY SEAL
RADIO RD	WALKER	SIXTH	RADIO RD	1688	1,148	42	48,227	C	AC	zne4	75	73	81	\$29,805	19,840	CHIP SEAL AND SLURRY SEAL
RALEIGH CL	CRESTVIEW	END	RALEIGH CL	4185	112	30	3,364	R	AC	zne4	75	73	82	\$2,080	19,187	CHIP SEAL AND SLURRY SEAL
RAMONA AV	TENTH	ELEVENTH	RAMONA AV	1558	378	26	9,816	R	AC	zne4	68	67	77	\$6,067	23,123	CHIP SEAL AND SLURRY SEAL
RAMONA AV	THIRD	FOURTH	RAMONA AV	1672	375	26	9,757	R	AC	zne4	74	73	81	\$6,030	19,187	CHIP SEAL AND SLURRY SEAL
RANCHO RD	MAIN	BELLE	RANCHO RD	1252	873	32	27,949	R	AC	zne4	75	73	82	\$17,273	19,187	CHIP SEAL AND SLURRY SEAL
RANCHO RD	MARIE	GARRETSON	RANCHO RD	1346	1,406	32	45,007	R	AC	zne4	73	72	80	\$27,815	19,179	CHIP SEAL AND SLURRY SEAL
RANCHO RD	MAIN	MARIE	RANCHO RD	1367	648	32	20,744	R	AC	zne4	73	72	80	\$12,820	19,179	CHIP SEAL AND SLURRY SEAL
RAYMOR AV	MISSION	MONTEREY	RAYMOR AV	1381	425	32	13,599	R	AC	zne4	73	72	80	\$8,405	19,179	CHIP SEAL AND SLURRY SEAL

\*\* - Treatment from Project Selection

Scenarios Criteria:



# Scenarios - Sections Selected for Treatment

Interest: 3.00%

Inflation: 3.00%

Printed: 03/11/2019

Scenario: 5. \$9 Million to \$12.5 Million Per Year

## Year: 2020

Street Name	Begin Location	End Location	Street ID	Section ID	Length	Width	Area	FC	Surf Type	Area ID	Current PCI	Treatment		Cost	Rating	Treatment
												PCI Before	PCI After			
RAYMOR AV	MELBA	MISSION	RAYMOR AV	1382	452	32	14,465	R	AC	zne4	73	72	80	\$8,940	19,179	CHIP SEAL AND SLURRY SEAL
RAYMOR AV	DANA	MELBA	RAYMOR AV	1383	430	32	13,760	R	AC	zne4	73	72	80	\$8,504	19,179	CHIP SEAL AND SLURRY SEAL
REDBERRY LN	RIDGELINE	SAGEWOOD	REDBERRY L	3006	204	36	7,359	R	AC	zne3	74	73	81	\$4,549	19,185	CHIP SEAL AND SLURRY SEAL
REDRIVER WY	GRACELAND	SUNDOWN	REDRIVER W	3579	381	36	13,721	R	AC	zne5	68	67	76	\$8,480	22,067	CHIP SEAL AND SLURRY SEAL
REDROCK DR	ELDERWOOD	GREYSTONE	REDROCK DR	2918	1,287	36	46,318	R	AC	zne3	73	72	81	\$28,625	19,170	CHIP SEAL AND SLURRY SEAL
RIDGELINE DR	GREEN RIVER	VIA CORAZON	RIDGELINE	2988	630	60	37,820	C	AC	zne3	76	72	81	\$23,374	19,619	CHIP SEAL AND SLURRY SEAL
RIDGELINE DR	HONEYWOOD	SUMMIT VIEW	RIDGELINE	3068C	1,041	60	62,479	C	AC	zne3	78	74	83	\$38,612	20,294	CHIP SEAL AND SLURRY SEAL
SAGEWOOD LN	REDBERRY	ALMOND	SAGEWOOD L	3010	826	36	29,745	R	AC	zne3	72	71	80	\$18,383	19,151	CHIP SEAL AND SLURRY SEAL
SEVENTH ST	GRAND	VICENTIA	SEVENTH ST	1002	429	29	12,440	R	AC	zne4	74	72	81	\$7,688	19,162	CHIP SEAL AND SLURRY SEAL
SEVENTH ST	MERRILL	CRAWFORD	SEVENTH ST	1006	375	28	10,508	R	AC/AC	zne4	68	66	76	\$6,495	19,967	CHIP SEAL AND SLURRY SEAL
SEVENTH ST	CRAWFORD	GRAND	SEVENTH ST	1007	406	27	10,965	R	AC/AC	zne4	68	66	76	\$6,777	19,967	CHIP SEAL AND SLURRY SEAL
SEVENTH ST	SHERIDAN	MERRILL	SEVENTH ST	1008	374	28	10,459	R	AC/AC	zne4	68	66	76	\$6,464	19,967	CHIP SEAL AND SLURRY SEAL
SEVENTH ST	BELLE	SHERIDAN	SEVENTH ST	1009	389	28	10,890	R	AC/AC	zne4	68	66	76	\$6,731	19,967	CHIP SEAL AND SLURRY SEAL
SEVENTH ST	RAMONA	VICTORIA	SEVENTH ST	1614	388	27	10,483	R	AC	zne4	73	72	80	\$6,479	19,179	CHIP SEAL AND SLURRY SEAL
SEVENTH ST	VICTORIA	HOWARD	SEVENTH ST	1615	385	28	10,788	R	AC	zne4	73	72	80	\$6,667	19,179	CHIP SEAL AND SLURRY SEAL
SEVENTH ST	HOWARD	JOY	SEVENTH ST	1616	375	27	10,128	R	AC	zne4	73	72	80	\$6,260	19,179	CHIP SEAL AND SLURRY SEAL
SEVENTH ST	JOY	FULLER	SEVENTH ST	1617	377	27	10,167	R	AC	zne4	73	72	80	\$6,283	19,179	CHIP SEAL AND SLURRY SEAL
SEVENTH ST	FULLER	GRAND	SEVENTH ST	1618	406	27	10,949	R	AC	zne4	73	72	80	\$6,767	19,179	CHIP SEAL AND SLURRY SEAL
SEVENTH ST	BUENA VISTA	HARRIS	SEVENTH ST	2740	681	32	21,783	R	AC	zne3	74	72	81	\$13,463	19,162	CHIP SEAL AND SLURRY SEAL
SEVENTH ST	RIMPAU	END	SEVENTH ST	4330	700	32	22,388	R	AC/AC	zne4	68	66	76	\$13,836	19,967	CHIP SEAL AND SLURRY SEAL
SEVENTH ST	VICENTIA	BUENA VISTA	SEVENTH ST	952	718	27	19,389	R	AC	zne4	74	72	81	\$11,983	19,162	CHIP SEAL AND SLURRY SEAL
SHIRLEY DR	CRESTVIEW	SUSANNE	SHIRLEY DR	1135	628	32	20,097	R	AC	zne4	75	73	82	\$12,420	19,187	CHIP SEAL AND SLURRY SEAL
SILKWOOD DR	AMBER	HUCKLEBERRY	SILKWOOD D	3014	333	37	12,319	R	AC	zne3	74	73	81	\$7,614	19,185	CHIP SEAL AND SLURRY SEAL

\*\* - Treatment from Project Selection

Scenarios Criteria:



# Scenarios - Sections Selected for Treatment

Interest: 3.00%

Inflation: 3.00%

Printed: 03/11/2019

Scenario: 5. \$9 Million to \$12.5 Million Per Year

## Year: 2020

Street Name	Begin Location	End Location	Street ID	Section ID	Length	Width	Area	FC	Surf Type	Area ID	Current PCI	Treatment		Cost	Rating	Treatment
												PCI Before	PCI After			
SMOKETREE DR	RIDGELINE	FALLENLEAF	SMOKETRE E	3020	512	36	18,425	R	AC	zne3	74	73	81	\$11,387	19,185	CHIP SEAL AND SLURRY SEAL
SQUIRE PL	MARIE	DANA	SQUIRE PL	1331	308	32	9,869	R	AC	zne4	73	72	80	\$6,099	19,179	CHIP SEAL AND SLURRY SEAL
STAN REYNOLDS PK	MAIN	WASHBURN	STAN REYNO	1056	277	34	9,412	R	AC/AC	zne4	68	66	76	\$5,817	19,967	CHIP SEAL AND SLURRY SEAL
STAN REYNOLDS PK	WASHBURN	END	STAN REYNO	4334	189	36	6,789	R	AC/AC	zne4	68	66	76	\$4,196	19,967	CHIP SEAL AND SLURRY SEAL
SUMMIT VIEW CT	COPPER RIDGE	RIDGELINE	SUMMIT VIE	3080	191	37	7,084	R	AC	zne3	71	70	79	\$4,378	19,083	CHIP SEAL AND SLURRY SEAL
TAYLOR AV	SANTA PAULA	ONTARIO	TAYLOR AV	G1217	363	40	14,530	C	AC	zne4	75	73	81	\$8,980	19,836	CHIP SEAL AND SLURRY SEAL
THIRD ST	ARROYO	END	THIRD ST	A4333	820	41	33,625	R	AC/AC	zne4	68	66	76	\$20,781	19,980	CHIP SEAL AND SLURRY SEAL
THIRD ST	GRAND	ARROYO	THIRD ST	B1675	890	41	36,493	R	AC/AC	zne4	69	67	77	\$22,553	20,474	CHIP SEAL AND SLURRY SEAL
THIRD ST	HOWARD	JOY	THIRD ST	D1649	376	40	15,024	C	AC	zne4	75	72	81	\$9,286	19,794	CHIP SEAL AND SLURRY SEAL
TURQUOISE DR	TOPAZ	ZIRCON	TURQUOISE	2791	648	32	20,733	R	AC	zne3	73	72	80	\$12,814	19,179	CHIP SEAL AND SLURRY SEAL
TURQUOISE DR	ZIRCON	VIA SANTIAGO	TURQUOISE	2796	384	33	12,684	R	AC	zne3	73	72	80	\$7,839	19,179	CHIP SEAL AND SLURRY SEAL
TURQUOISE DR	VIA SANTIAGO	CITRON	TURQUOISE	2797	1,067	33	35,216	R	AC	zne3	73	72	80	\$21,764	19,179	CHIP SEAL AND SLURRY SEAL
TURQUOISE DR	CITRON	TURQUOISE	TURQUOISE	2810	784	36	28,222	R	AC	zne3	73	72	80	\$17,442	19,179	CHIP SEAL AND SLURRY SEAL
TURQUOISE DR	EUREKA	TURQUOISE	TURQUOISE	2812	535	36	19,245	R	AC	zne3	73	72	80	\$11,894	19,179	CHIP SEAL AND SLURRY SEAL
VIA CORAZON DR	VISTA LOMAS	VIA VIENTO	VIA CORAZO	2990	229	36	8,238	R	AC	zne3	72	71	80	\$5,092	19,152	CHIP SEAL AND SLURRY SEAL
VIA LA BRISA LN	VIA CIELO	VISTA COLINA	VIA LA BRI	2998	318	36	11,441	R	AC	zne3	74	73	81	\$7,071	19,185	CHIP SEAL AND SLURRY SEAL
VISTA LOMAS LN	VIA CIELO	VIA CORAZON	VISTA LOMA	2996	1,168	37	43,202	R	AC	zne3	75	74	82	\$26,699	19,127	CHIP SEAL AND SLURRY SEAL
WASHBURN AV	SEVENTH	EIGHTH	WASHBURN A	1010	375	36	13,507	R	AC/AC	zne4	68	66	76	\$8,348	19,967	CHIP SEAL AND SLURRY SEAL
WASHBURN AV	NINTH	TENTH	WASHBURN A	1044	376	26	9,784	R	AC/AC	zne4	68	66	76	\$6,047	19,967	CHIP SEAL AND SLURRY SEAL
WASHBURN AV	TENTH	ELEVENTH	WASHBURN A	1048	376	25	9,397	R	AC/AC	zne4	68	66	76	\$5,808	19,967	CHIP SEAL AND SLURRY SEAL
WASHBURN AV	ELEVENTH	GRAND	WASHBURN A	1049	409	25	10,228	R	AC/AC	zne4	68	66	76	\$6,321	19,967	CHIP SEAL AND SLURRY SEAL
WASHBURN AV	THIRD	FOURTH	WASHBURN A	960	379	32	12,144	R	AC/AC	zne4	68	66	76	\$7,505	19,967	CHIP SEAL AND SLURRY SEAL
WHITEOAK LN	TANGLEWOOD	ELDERWOOD	WHITEOAK L	2935	860	36	30,958	R	AC	zne3	74	73	81	\$19,132	19,186	CHIP SEAL AND SLURRY SEAL

\*\* - Treatment from Project Selection

Scenarios Criteria:





# Scenarios - Sections Selected for Treatment

Interest: 3.00%

Inflation: 3.00%

Printed: 03/11/2019

Scenario: 5. \$9 Million to \$12.5 Million Per Year

										Treatment Total		\$2,346,921				
CAJALCO RD	15 NORTH BOUND OFF RAMP	GRAND OAKS	CAJALCO RD	602	1,123	78	87,594	A	AC		49	44	100	\$293,221	24,003	THICK AC OVERLAY(2.5 INCHES)
CAJALCO RD	GRAND OAKS	TEMESCAL CANYON	CAJALCO RD	6526	1,070	84	89,880	A	AC		52	48	100	\$300,874	23,388	THICK AC OVERLAY(2.5 INCHES)
FULLERTON AV	MCMACKIN	AUTUMN	FULLERTON	5643	483	60	28,980	A	AC	zne5	47	43	100	\$97,011	24,196	THICK AC OVERLAY(2.5 INCHES)
GRAND BL	SECOND	THIRD	GRAND BL	WD-1670	463	56	25,928	A	AC	zne4	46	44	100	\$86,795	23,998	THICK AC OVERLAY(2.5 INCHES)
MAGNOLIA AV	TRADEMARK	SIXTH	MAGNOLIA A	1723C	829	70	55,213	A	AC	zne4	52	49	100	\$184,826	23,260	THICK AC OVERLAY(2.5 INCHES)
MAGNOLIA AV	EL CAMINO AV	SHERBORN	MAGNOLIA A	1727	689	86	59,230	A	AC	zne4	48	46	100	\$198,273	23,795	THICK AC OVERLAY(2.5 INCHES)
MAIN ST	RINCON	RIVER	MAIN ST	B1-2316	462	76	35,095	A	AC/AC	zne2	53	49	100	\$117,482	23,252	THICK AC OVERLAY(2.5 INCHES)
MCKINLEY ST	91 WEST BOUND OFF RAMP	GRIFFIN	MCKINLEY S	I1703	405	104	42,155	A	AC	zne1	54	49	100	\$141,116	23,241	THICK AC OVERLAY(2.5 INCHES)
MCKINLEY ST	91 EAST BOUND ON RAMP	91 WEST BOUND OFF RAMP	MCKINLEY S	K1705	509	75	38,184	A	AC	zne4	49	45	100	\$127,822	23,917	THICK AC OVERLAY(2.5 INCHES)
MCKINLEY ST	91 EAST BOUND OFF RAMP	91 EAST BOUND ON RAMP	MCKINLEY S	L1706	253	75	19,004	A	AC	zne4	54	49	100	\$63,615	23,241	THICK AC OVERLAY(2.5 INCHES)
MCKINLEY ST	SAMPSON	91 EAST BOUND OFF RAMP	MCKINLEY S	M1707	517	71	36,691	A	AC	zne4	47	43	100	\$122,825	24,207	THICK AC OVERLAY(2.5 INCHES)
NORCO HILLS RD	HIDDEN VALLEY PKWY	PARKVIEW	NORCO HILL	2124	4,217	52	219,309	A	AC	zne1	42	40	100	\$734,139	24,484	THICK AC OVERLAY(2.5 INCHES)
OAK AV	STEPHANIE	MILLBROOK	OAK AV	3396	492	23	11,316	C	AC	zne3	43	40	100	\$34,968	19,159	THICK AC OVERLAY(2.5 INCHES)
RIMPAU AV	MAGNOLIA	CALIFORNIA	RIMPAU AV	G2-1455C	1,027	50	50,617	A	AC	zne4	49	47	100	\$169,442	23,629	THICK AC OVERLAY(2.5 INCHES)
SANTANA WY	HIDDEN CREEK	FLORA SPEIGEL	SANTANA WY	1860	415	36	14,954	C	AC	zne5	47	41	100	\$46,207	19,135	THICK AC OVERLAY(2.5 INCHES)
SANTANA WY	ORCHARD CREST	HIDDEN CREEK	SANTANA WY	1861	255	36	9,191	C	AC	zne5	47	41	100	\$28,401	19,135	THICK AC OVERLAY(2.5 INCHES)
SANTANA WY	KELLOGG	ORCHARD CREST	SANTANA WY	1862	729	36	26,234	C	AC	zne5	47	41	100	\$81,065	19,135	THICK AC OVERLAY(2.5 INCHES)
SANTANA WY	TWINLEAF	KELLOGG	SANTANA WY	1881	707	36	25,439	C	AC	zne5	47	41	100	\$78,606	19,135	THICK AC OVERLAY(2.5 INCHES)
SANTANA WY	GILBERT	GLICKMAN	SANTANA WY	1944	1,324	36	47,647	C	AC	zne5	47	41	100	\$147,231	19,135	THICK AC OVERLAY(2.5 INCHES)
SANTANA WY	GARRETSON	TWINLEAF	SANTANA WY	1955	1,076	36	38,721	C	AC	zne5	47	41	100	\$119,648	19,135	THICK AC OVERLAY(2.5 INCHES)
SANTANA WY	FLORA SPEIGEL	HUDSON	SANTANA WY	4996	320	36	11,532	C	AC	zne5	47	41	100	\$35,633	19,135	THICK AC OVERLAY(2.5 INCHES)
SIXTH ST	BUENA VISTA	LINCOLN	SIXTH ST	O2722C	1,720	60	104,953	A	AC	zne3	43	41	100	\$351,330	24,408	THICK AC OVERLAY(2.5 INCHES)
SIXTH ST	LINCOLN	SHERMAN	SIXTH ST	P2721	1,676	60	100,585	A	AC	zne3	44	42	100	\$336,710	24,289	THICK AC OVERLAY(2.5 INCHES)
SIXTH ST	SMITH	YORBA	SIXTH ST	R2685	294	60	17,635	A	AC	zne3	48	46	100	\$59,032	23,687	THICK AC OVERLAY(2.5 INCHES)
										Treatment Total		\$3,956,272				

\*\* - Treatment from Project Selection

Scenarios Criteria:



# Scenarios - Sections Selected for Treatment

Interest: 3.00%

Inflation: 3.00%

Printed: 03/11/2019

Scenario: 5. \$9 Million to \$12.5 Million Per Year

## Year: 2020

Street Name	Begin Location	End Location	Street ID	Section ID	Length	Width	Area	FC	Surf Type	Area ID	Current PCI	Treatment		Cost	Rating	Treatment
												PCI Before	PCI After			
ALTA VISTA AV	VICENTIA	BUENA VISTA	ALTA VISTA	1145	856	33	28,248	R	AC	zne4	48	46	100	\$58,192	23,899	THIN AC OVERLAY(1.5 INCHES)
ALTA VISTA AV	TAYLOR	VICENTIA	ALTA VISTA	1188	856	33	28,249	R	AC	zne4	48	46	100	\$58,193	23,899	THIN AC OVERLAY(1.5 INCHES)
ATHERTON CL	END	SHENANDOAH	ATHERTON C	4621	457	36	16,450	R	AC		50	46	100	\$33,887	23,877	THIN AC OVERLAY(1.5 INCHES)
BELLE AV	OLIVE	KENDALL	BELLE AV	G1094	377	36	13,589	R	AC	zne4	48	46	100	\$27,993	23,899	THIN AC OVERLAY(1.5 INCHES)
BELLE AV	KENDALL	FRANCIS	BELLE AV	H1095	349	36	12,571	R	AC	zne4	48	46	100	\$25,897	23,899	THIN AC OVERLAY(1.5 INCHES)
BELLE AV	BURR	CRESTVIEW	BELLE AV	J1088	292	33	9,624	R	AC	zne4	48	46	100	\$19,826	23,899	THIN AC OVERLAY(1.5 INCHES)
BELLE AV	CRESTVIEW	RANCHO	BELLE AV	K1242	448	32	14,322	R	AC	zne4	48	46	100	\$29,504	23,899	THIN AC OVERLAY(1.5 INCHES)
BELLE AV	RANCHO	CITRON	BELLE AV	L1243	351	32	11,222	R	AC	zne4	48	46	100	\$23,117	23,899	THIN AC OVERLAY(1.5 INCHES)
BELLE AV	OLD MILL	HACIENDA	BELLE AV	N1245	272	32	8,701	R	AC	zne4	48	46	100	\$17,926	23,899	THIN AC OVERLAY(1.5 INCHES)
BELLE AV	HACIENDA	HACIENDA	BELLE AV	O1246	117	33	3,875	R	AC	zne4	48	46	100	\$7,982	23,899	THIN AC OVERLAY(1.5 INCHES)
BELLE AV	HACIENDA	MONTEREY	BELLE AV	P1247	265	32	8,494	R	AC	zne4	48	46	100	\$17,498	23,899	THIN AC OVERLAY(1.5 INCHES)
BELLE AV	MONTEREY	MISSION	BELLE AV	Q1256	266	32	8,518	R	AC	zne4	48	46	100	\$17,547	23,899	THIN AC OVERLAY(1.5 INCHES)
BELLE AV	MISSION	PUEBLO	BELLE AV	R1257	261	33	8,599	R	AC	zne4	48	46	100	\$17,713	23,899	THIN AC OVERLAY(1.5 INCHES)
BERN DR	AVENIDA DEL VISTA	VALLEJO	BERN DR	3133	420	32	13,424	R	AC	zne3	47	45	100	\$27,655	24,024	THIN AC OVERLAY(1.5 INCHES)
BIRMINGHAM DR	PRESCOTT	RIMPAU	BIRMINGHAM	1796	169	36	6,102	R	AC	zne4	50	46	100	\$12,570	23,877	THIN AC OVERLAY(1.5 INCHES)
BIRMINGHAM DR	LOCHNESS	PRESCOTT	BIRMINGHAM	1797	265	36	9,543	R	AC	zne4	50	46	100	\$19,658	23,877	THIN AC OVERLAY(1.5 INCHES)
BLAINE ST	HARRISON	BLAINE	BLAINE ST	1661	356	36	12,816	C	AC	zne2	75	73	100	\$19,801	27,039	THIN AC OVERLAY(1.5 INCHES)
BONNIE CL	POMONA	END	BONNIE CL	4207	356	40	14,222	R	AC	zne2	49	48	100	\$29,298	23,664	THIN AC OVERLAY(1.5 INCHES)
BRITTANY DR	DORCHESTER	GRIFFIN	BRITTANY D	2018	276	40	11,037	R	AC	zne1	50	47	100	\$22,736	23,726	THIN AC OVERLAY(1.5 INCHES)
BUSINESS CENTER DR	MARKET	COMMERCE	BUSINESS C	2634	377	40	15,083	R	AC	zne2	46	44	100	\$31,071	24,180	THIN AC OVERLAY(1.5 INCHES)
CANYON CREST CL	CRYSTAL RIDGE	DIAMOND VIEW	CANYON CRE	2957	270	36	9,716	R	AC	zne3	49	47	100	\$20,015	23,767	THIN AC OVERLAY(1.5 INCHES)
CAPISTRANO ST	VICENTIA	SANTA INEZ	CAPISTRANO	1148	296	32	9,478	R	AC	zne4	48	46	100	\$19,525	23,899	THIN AC OVERLAY(1.5 INCHES)
CAPISTRANO ST	SANTA INEZ	SANTA BARBARA	CAPISTRANO	1149	265	32	8,481	R	AC	zne4	48	46	100	\$17,471	23,899	THIN AC OVERLAY(1.5 INCHES)

\*\* - Treatment from Project Selection

Scenarios Criteria:



# Scenarios - Sections Selected for Treatment

Interest: 3.00%

Inflation: 3.00%

Printed: 03/11/2019

Scenario: 5. \$9 Million to \$12.5 Million Per Year

## Year: 2020

Street Name	Begin Location	End Location	Street ID	Section ID	Length	Width	Area	FC	Surf Type	Area ID	Current PCI	Treatment		Cost	Rating	Treatment
												PCI Before	PCI After			
CHASE DR	BIGHORN	ALPS	CHASE DR	3508	379	36	13,654	C	AC/AC	zne5	76	73	100	\$21,096	21,531	THIN AC OVERLAY(1.5 INCHES)
CHASE DR	RIMPAU	CALIFORNIA	CHASE DR	3783	1,753	36	63,108	C	AC/AC	zne5	76	73	100	\$97,502	21,531	THIN AC OVERLAY(1.5 INCHES)
CINDY CL	CINDY	CITRON	CINDY CL	1232	382	32	12,230	R	AC	zne4	48	46	100	\$25,195	23,899	THIN AC OVERLAY(1.5 INCHES)
CORIANDER CL	CELERY	DILL	CORIANDER	2113	285	32	9,134	R	AC	zne1	50	46	100	\$18,817	23,877	THIN AC OVERLAY(1.5 INCHES)
CORIANDER CL	DILL	PARSLEY	CORIANDER	2114	261	32	8,364	R	AC	zne1	50	46	100	\$17,230	23,877	THIN AC OVERLAY(1.5 INCHES)
CORIANDER CL	END	CELERY	CORIANDER	4526	243	32	7,777	R	AC	zne1	50	46	100	\$16,021	23,877	THIN AC OVERLAY(1.5 INCHES)
COTTONWOOD ST	CONIFER	FULLERTON	COTTONWOOD	1404	246	40	9,828	R	AC	zne4	48	46	100	\$20,246	23,858	THIN AC OVERLAY(1.5 INCHES)
CRESTRIDGE DR	PRADO	GREEN RIVER	CRESTRIDGE	4657	707	70	49,490	R	AC		52	49	100	\$101,950	23,481	THIN AC OVERLAY(1.5 INCHES)
CRESTVIEW ST	MERRILL	TAYLOR	CRESTVIEW	1085	291	32	9,309	R	AC	zne4	48	46	100	\$19,178	23,899	THIN AC OVERLAY(1.5 INCHES)
CRESTVIEW ST	SHERIDAN	MERRILL	CRESTVIEW	1086	275	32	8,808	R	AC	zne4	48	46	100	\$18,145	23,899	THIN AC OVERLAY(1.5 INCHES)
CRESTVIEW ST	TAYLOR	LORRAINE	CRESTVIEW	1113	302	32	9,656	R	AC	zne4	48	46	100	\$19,891	23,899	THIN AC OVERLAY(1.5 INCHES)
CRESTVIEW ST	VICENTIA	MELODY	CRESTVIEW	1117	137	32	4,395	R	AC	zne4	48	46	100	\$9,054	23,899	THIN AC OVERLAY(1.5 INCHES)
CURRY CL	GINGER	END	CURRY CL	4294	202	36	7,285	R	AC	zne1	51	48	100	\$15,008	23,467	THIN AC OVERLAY(1.5 INCHES)
DAVIS ST	MISSION	END	DAVIS ST	4172	114	32	3,633	R	AC	zne4	49	47	100	\$7,484	23,635	THIN AC OVERLAY(1.5 INCHES)
DOMINGUEZ RANCH RD	GREEN RIVER	SAN PONTE	DOMINGUEZ	3107	1,512	42	63,487	R	AC	zne3	46	44	100	\$130,784	24,306	THIN AC OVERLAY(1.5 INCHES)
DURAZNO ST	PERA	SANDIA	DURAZNO ST	1106	416	36	14,965	R	AC	zne4	48	46	100	\$30,828	23,899	THIN AC OVERLAY(1.5 INCHES)
E ONTARIO AV	SUMMERSET	VESPER	E ONTARIO	6456	455	73	33,215	R	AC		47	44	100	\$68,423	24,239	THIN AC OVERLAY(1.5 INCHES)
EIGHTH ST	GRANT	SHERMAN	EIGHTH ST	K2727	988	30	29,632	R	AC	zne3	45	43	100	\$61,043	24,313	THIN AC OVERLAY(1.5 INCHES)
EUREKA ST	CITRON	TURQUOISE	EUREKA ST	2811	784	36	28,227	R	AC	zne3	45	43	100	\$58,147	24,313	THIN AC OVERLAY(1.5 INCHES)
FILBERT ST	FORD	FRANCIS	FILBERT ST	1734	322	32	10,289	R	AC	zne4	46	44	100	\$21,195	24,154	THIN AC OVERLAY(1.5 INCHES)
FOOTHILL PK	KENTFIELD	LINCOLN	FOOTHILL P	3563	892	60	53,538	A	AC	zne5	76	74	100	\$96,503	28,316	THIN AC OVERLAY(1.5 INCHES)
FULLERTON AV	FORD	FRANCIS	FULLERTON	D1316C	328	29	9,402	C	AC/AC	zne4	74	71	100	\$14,527	24,652	THIN AC OVERLAY(1.5 INCHES)
FULLERTON AV	PORTSMITH	ONTARIO	FULLERTON	Q1836	398	60	23,885	A	AC	zne4	77	73	100	\$43,053	28,704	THIN AC OVERLAY(1.5 INCHES)

\*\* - Treatment from Project Selection

Scenarios Criteria:



# Scenarios - Sections Selected for Treatment

Interest: 3.00%

Inflation: 3.00%

Printed: 03/11/2019

Scenario: 5. \$9 Million to \$12.5 Million Per Year

## Year: 2020

Street Name	Begin Location	End Location	Street ID	Section ID	Length	Width	Area	FC	Surf Type	Area ID	Current PCI	Treatment		Cost	Rating	Treatment
												PCI Before	PCI After			
FULLERTON AV	AUTUMN	TABER	FULLERTON	S1853	487	60	29,213	A	AC	zne5	75	73	100	\$52,657	25,442	THIN AC OVERLAY(1.5 INCHES)
FULLERTON AV	SANTANA	CHASE	FULLERTON	U1929	1,570	60	94,176	A	AC	zne5	77	74	100	\$169,752	28,509	THIN AC OVERLAY(1.5 INCHES)
FULLERTON AV	CHASE	APPLE BLOSSOM	FULLERTON	V1906	1,000	60	60,030	A	AC	zne5	77	74	100	\$108,204	28,509	THIN AC OVERLAY(1.5 INCHES)
FULLERTON AV	SUGAR MAPLE	TRESSON TRAIL	FULLERTON	Z1-3629	914	36	32,901	C	AC	zne5	77	73	100	\$50,832	27,028	THIN AC OVERLAY(1.5 INCHES)
FULLERTON AV	TRESSON TRAIL	UPPER	FULLERTON	Z3-5547	570	40	22,787	C	AC	zne5	77	73	100	\$35,207	27,028	THIN AC OVERLAY(1.5 INCHES)
GARFIELD AV	RAILROAD	END	GARFIELD A	4221	633	32	20,261	R	AC	zne2	47	45	100	\$41,738	23,943	THIN AC OVERLAY(1.5 INCHES)
GENTLE CL	NORMANDY TERRACE	END	GENTLE CL	4228	108	43	4,625	R	AC	zne2	46	45	100	\$9,527	24,081	THIN AC OVERLAY(1.5 INCHES)
GERRY CL	END	SLOAN	GERRY CL	5026	114	28	3,190	R	AC	zne1	51	48	100	\$6,573	23,600	THIN AC OVERLAY(1.5 INCHES)
GILBERT AV	CARTER	PATER CHRISTIAN	GILBERT AV	5605	189	36	6,816	C	AC/AC	zne5	77	74	100	\$10,531	19,869	THIN AC OVERLAY(1.5 INCHES)
GLIDER CL	END	RAILROAD	GLIDER CL	4426	455	40	18,192	R	AC	zne2	51	47	100	\$37,476	23,617	THIN AC OVERLAY(1.5 INCHES)
GRANT AV	NINTH	END	GRANT AV	209	163	32	5,207	R	AC	zne3	48	46	100	\$10,726	23,899	THIN AC OVERLAY(1.5 INCHES)
GREEN RIVER RD	KRAEMER	CULLUMBER	GREEN RIVE	D4-3031	1,014	76	77,097	A	AC	zne3	76	73	100	\$138,968	25,881	THIN AC OVERLAY(1.5 INCHES)
GREEN RIVER RD	CANYON CREST	RIDGELINE	GREEN RIVE	D6-3067	1,276	76	96,966	A	AC	zne3	76	74	100	\$174,782	25,825	THIN AC OVERLAY(1.5 INCHES)
HACIENDA DR	BELLE	TAYLOR	HACIENDA D	1223	855	32	27,351	R	AC	zne4	45	43	100	\$56,344	24,313	THIN AC OVERLAY(1.5 INCHES)
HACIENDA DR	DAVIS	BELLE	HACIENDA D	1249	499	32	15,961	R	AC	zne4	45	43	100	\$32,881	24,313	THIN AC OVERLAY(1.5 INCHES)
HIDDEN VALLEY PKWY	NORCO HILLS	CASANDRA	HIDDEN	E2129C	1,539	60	92,313	A	AC	zne1	77	74	100	\$166,395	28,631	THIN AC OVERLAY(1.5 INCHES)
HIDDEN SPRINGS DR	JOSEPH CANYON	END	HIDDEN SPR	609	1,321	15	19,815	R	AC		49	45	100	\$40,819	24,016	THIN AC OVERLAY(1.5 INCHES)
KENDALL ST	SHERIDAN	TAYLOR	KENDALL ST	1091	592	28	16,581	R	AC	zne4	48	46	100	\$34,158	23,899	THIN AC OVERLAY(1.5 INCHES)
KIRKWOOD DR	DAWN RIDGE	APPLEGATE	KIRKWOOD D	2976	820	40	32,792	R	AC	zne3	48	46	100	\$67,552	23,851	THIN AC OVERLAY(1.5 INCHES)
KLUG CL	END	RAILROAD	KLUG CL	4424	366	40	14,636	R	AC	zne2	51	49	100	\$30,152	23,330	THIN AC OVERLAY(1.5 INCHES)
LAUREL CANYON CL	BEL AIR	OLD TEMESCAL RD	LAUREL CAN	1782	1,169	37	43,240	R	AC	zne4	48	46	100	\$89,074	23,873	THIN AC OVERLAY(1.5 INCHES)
LINCOLN AV	REGINA	MOUNTAIN GATE	LINCOLN AV	M1-5438	602	77	46,346	A	AC	zne5	76	74	100	\$83,538	28,308	THIN AC OVERLAY(1.5 INCHES)
LOCHNESS CL	BIRMINGHAM	END	LOCHNESS C	4133	495	32	15,849	R	AC	zne4	50	46	100	\$32,649	23,877	THIN AC OVERLAY(1.5 INCHES)

\*\* - Treatment from Project Selection

Scenarios Criteria:



# Scenarios - Sections Selected for Treatment

Interest: 3.00%

Inflation: 3.00%

Printed: 03/11/2019

Scenario: 5. \$9 Million to \$12.5 Million Per Year

Year: 2020

Street Name	Begin Location	End Location	Street ID	Section ID	Length	Width	Area	FC	Surf Type	Area ID	Current PCI	Treatment		Cost	Rating	Treatment
												PCI Before	PCI After			
LULLABY LN	END	PLACID	LULLABY LN	4456	379	33	12,520	R	AC	zne2	46	44	100	\$25,791	24,169	THIN AC OVERLAY(1.5 INCHES)
MARINER CL	MONARCH	END	MARINER CL	4127	196	32	6,266	R	AC	zne4	49	47	100	\$12,908	23,738	THIN AC OVERLAY(1.5 INCHES)
MCKINLEY ST	MAGNOLIA	ESTELLE	MCKINLEY S	O1709	430	75	32,283	A	AC	zne4	77	74	100	\$58,191	28,605	THIN AC OVERLAY(1.5 INCHES)
MERRILL CL	CRESTVIEW	END	MERRILL CL	4178	125	34	4,259	R	AC	zne4	48	46	100	\$8,773	23,899	THIN AC OVERLAY(1.5 INCHES)
MERRILL ST	GRAND	ELEVENTH	MERRILL ST	1022	93	27	2,521	R	AC	zne4	45	43	100	\$5,194	24,313	THIN AC OVERLAY(1.5 INCHES)
MERRILL ST	THIRD	FOURTH	MERRILL ST	981	378	24	9,081	R	AC	zne4	50	48	100	\$18,707	23,496	THIN AC OVERLAY(1.5 INCHES)
MISSION RD	BELLE	TAYLOR	MISSION RD	1221	860	32	27,508	R	AC	zne4	45	43	100	\$56,666	24,313	THIN AC OVERLAY(1.5 INCHES)
MONTEREY RD	VICENTIA	BUENA VISTA	MONTEREY R	1147	858	32	27,443	R	AC	zne4	48	46	100	\$56,532	23,899	THIN AC OVERLAY(1.5 INCHES)
MONTEREY RD	BELLE	TAYLOR	MONTEREY R	1222	855	32	27,350	R	AC	zne4	45	43	100	\$56,342	24,313	THIN AC OVERLAY(1.5 INCHES)
MONTEREY RD	SUNDANCE	STARFIRE	MONTEREY R	1288	356	36	12,807	R	AC	zne4	50	48	100	\$26,382	23,498	THIN AC OVERLAY(1.5 INCHES)
MOUNTAINSIDE CL	RUNNING SPRINGS	WHISPERING TREE	MOUNTAINSI	3042	301	36	10,823	R	AC	zne3	48	46	100	\$22,297	23,958	THIN AC OVERLAY(1.5 INCHES)
NEWTON ST	GEORGETOWN	END	NEWTON ST	4119	157	36	5,659	R	AC	zne5	51	49	100	\$11,658	23,298	THIN AC OVERLAY(1.5 INCHES)
NORMANDY TERRACE	OLIVE	BURR	NORMANDY T	2780	1,089	32	34,850	R	AC	zne3	49	48	100	\$71,792	23,664	THIN AC OVERLAY(1.5 INCHES)
OLD TEMESCAL RD	HARVARD	RIMPAU	OLD TEMESC	1767	167	40	6,697	C	AC	zne4	75	73	100	\$10,348	27,488	THIN AC OVERLAY(1.5 INCHES)
OLIVE ST	MAIN	VICTORIA	OLIVE ST	B1322	751	40	30,020	C	AC	zne4	75	73	100	\$46,381	27,457	THIN AC OVERLAY(1.5 INCHES)
ONTARIO AV	BORDER	MESQUITE	ONTARIO AV	O3243C	718	40	28,732	C	AC	zne3	76	73	100	\$44,392	26,741	THIN AC OVERLAY(1.5 INCHES)
ONTARIO AV	ADRIENNE	BORDER	ONTARIO AV	P3186	239	40	9,542	C	AC	zne3	77	74	100	\$14,744	25,786	THIN AC OVERLAY(1.5 INCHES)
PERA ST	GAGNON	CUMBERLAND	PERA ST	1077	285	36	10,273	R	AC	zne4	48	46	100	\$21,162	23,899	THIN AC OVERLAY(1.5 INCHES)
PINE ST	PARK	END	PINE ST	4162	704	30	21,119	R	AC	zne4	46	44	100	\$43,506	24,187	THIN AC OVERLAY(1.5 INCHES)
PLACID DR	LINCOLN	TRANQUIL	PLACID DR	2370	187	33	6,156	R	AC	zne2	48	47	100	\$12,681	23,754	THIN AC OVERLAY(1.5 INCHES)
PLACID DR	TRANQUIL	LULLABY	PLACID DR	2371	270	33	8,924	R	AC	zne2	48	46	100	\$18,383	23,905	THIN AC OVERLAY(1.5 INCHES)
PONDEROSA CL	CITRON	END	PONDEROSA A	305	483	36	17,378	R	AC	zne3	45	43	100	\$35,798	24,313	THIN AC OVERLAY(1.5 INCHES)
POTOMAC DR	HERITAGE	MANGULAR	POTOMAC DR	3258	277	36	9,979	R	AC	zne3	50	47	100	\$20,558	23,705	THIN AC OVERLAY(1.5 INCHES)

\*\* - Treatment from Project Selection

Scenarios Criteria:



# Scenarios - Sections Selected for Treatment

Interest: 3.00%

Inflation: 3.00%

Printed: 03/11/2019

Scenario: 5. \$9 Million to \$12.5 Million Per Year

Year: 2020

Street Name	Begin Location	End Location	Street ID	Section ID	Length	Width	Area	FC	Surf Type	Area ID	Current PCI	Treatment		Cost	Rating	Treatment
												PCI Before	PCI After			
PRESCOTT CL	BIRMINGHAM	END	PRESCOTT C	4134	515	32	16,490	R	AC	zne4	50	46	100	\$33,970	23,877	THIN AC OVERLAY(1.5 INCHES)
PUEBLO RD	BELLWOOD	SKYLARK	PUEBLO RD	1219	281	36	10,117	R	AC	zne4	45	43	100	\$20,841	24,313	THIN AC OVERLAY(1.5 INCHES)
PUEBLO RD	MAIN	BELLE	PUEBLO RD	1264	879	36	31,628	R	AC	zne4	48	46	100	\$65,155	23,899	THIN AC OVERLAY(1.5 INCHES)
REDWOOD ST	ELM	RIMPAU	REDWOOD ST	1484	790	32	25,289	R	AC	zne4	50	48	100	\$52,097	23,497	THIN AC OVERLAY(1.5 INCHES)
RIMPAU AV	OLD TEMESCAL	VIA ALBA	RIMPAU AV	J2-1786	251	45	11,307	A	AC	zne4	76	74	100	\$20,381	28,268	THIN AC OVERLAY(1.5 INCHES)
RIMPAU AV	TAFT	RAMSGATE	RIMPAU AV	M2-3708	488	60	29,252	A	AC	zne5	76	74	100	\$52,728	28,321	THIN AC OVERLAY(1.5 INCHES)
RIMPAU AV	CHASE	NEW ENGLAND	RIMPAU AV	R1-3782	836	60	50,132	A	AC	zne5	76	73	100	\$90,363	29,449	THIN AC OVERLAY(1.5 INCHES)
ROSEMARY CL	CELERY	PARSLEY	ROSEMARY W	2111	457	36	16,442	R	AC		50	46	100	\$33,871	23,877	THIN AC OVERLAY(1.5 INCHES)
SANDIA ST	CUMBERLAND	DURAZNO	SANDIA ST	1107	367	36	13,198	R	AC	zne4	48	46	100	\$27,188	23,899	THIN AC OVERLAY(1.5 INCHES)
SANDIA ST	KENDALL	CUMBERLAND	SANDIA ST	1108	197	36	7,075	R	AC	zne4	49	48	100	\$14,574	23,663	THIN AC OVERLAY(1.5 INCHES)
SANDIA ST	OLIVE	KENDALL	SANDIA ST	1134	377	36	13,554	R	AC	zne4	45	43	100	\$27,923	24,313	THIN AC OVERLAY(1.5 INCHES)
SANTA INEZ ST	CAPISTRANO	SANTA CRUZ	SANTA INEZ	1151	491	32	15,699	R	AC	zne4	48	46	100	\$32,341	23,899	THIN AC OVERLAY(1.5 INCHES)
SANTA PAULA ST	TAYLOR	VICENTIA	SANTA PAUL	1185	855	37	31,650	R	AC	zne4	48	46	100	\$65,200	23,899	THIN AC OVERLAY(1.5 INCHES)
SARAH CT	BEVERLY	END	SARAH CT	4155	177	36	6,382	R	AC	zne4	50	46	100	\$13,148	23,877	THIN AC OVERLAY(1.5 INCHES)
SERENE CL	END	NORMANDY TERRACE	SERENE CL	4445	144	32	4,605	R	AC	zne2	46	44	100	\$9,488	24,180	THIN AC OVERLAY(1.5 INCHES)
SHERIDAN ST	HARRISON	RINCON	SHERIDAN S	A1-2331	962	40	38,486	C	AC/AC	zne2	73	71	100	\$59,461	23,131	THIN AC OVERLAY(1.5 INCHES)
SHERIDAN ST	END	GRAND	SHERIDAN S	G4435	169	32	5,399	R	AC	zne2	46	44	100	\$11,123	24,094	THIN AC OVERLAY(1.5 INCHES)
STATE ST	BOBBITT	BOYD	STATE ST	4009	651	12	7,818	R	AC	zne5	49	47	100	\$16,105	23,649	THIN AC OVERLAY(1.5 INCHES)
SUMMIT VIEW CT	LOOKING GLASS	MERIDIAN	SUMMIT VIE	3076	324	36	11,656	R	AC	zne3	49	47	100	\$24,012	23,755	THIN AC OVERLAY(1.5 INCHES)
SUMMIT VIEW CT	RUTLAND	LOOKING GLASS	SUMMIT VIE	3077	263	36	9,460	R	AC	zne3	49	47	100	\$19,489	23,755	THIN AC OVERLAY(1.5 INCHES)
SUSANNE ST	SHIRLEY	VICENTIA	SUSANNE ST	1233	278	32	8,881	R	AC	zne4	48	46	100	\$18,296	23,899	THIN AC OVERLAY(1.5 INCHES)
SUSANNE ST	END	SHIRLEY	SUSANNE ST	4338	138	32	4,429	R	AC	zne4	48	46	100	\$9,125	23,899	THIN AC OVERLAY(1.5 INCHES)
TUMBLEWEED CL	END	MIRAGE	TUMBLEWE ED	334	260	37	9,631	R	AC	zne3	51	49	100	\$19,840	23,485	THIN AC OVERLAY(1.5 INCHES)

\*\* - Treatment from Project Selection

Scenarios Criteria:



# Scenarios - Sections Selected for Treatment

Interest: 3.00%

Inflation: 3.00%

Printed: 03/11/2019

Scenario: 5. \$9 Million to \$12.5 Million Per Year

## Year: 2020

Street Name	Begin Location	End Location	Street ID	Section ID	Length	Width	Area	FC	Surf Type	Area ID	Current PCI	Treatment		Cost	Rating	Treatment		
												PCI Before	PCI After					
VALLEJO DR	EL TORO	DAWN RIDGE	VALLEJO DR	2979	1,106	32	35,381	R	AC	zne3	50	49	100	\$72,886	23,325	THIN AC OVERLAY(1.5 INCHES)		
VESPER CL	ONTARIO	END	VESPER CL	4168	362	36	14,510	R	AC	zne5	45	43	100	\$29,890	24,302	THIN AC OVERLAY(1.5 INCHES)		
VIA BERNARDO	SIXTH	VIA SANTIAGO	VIA BERNAR	2690	949	33	31,303	R	AC	zne3	49	47	100	\$64,484	23,727	THIN AC OVERLAY(1.5 INCHES)		
VILLAGE LOOP DR	PARKRIDGE	ALLEN	VILLAGE LO	2234	401	40	16,034	C	AC	zne1	76	72	100	\$24,772	27,711	THIN AC OVERLAY(1.5 INCHES)		
WAKEFIELD ST	NINTH	TENTH	WAKEFIELD	2770	375	32	11,988	R	AC	zne3	49	48	100	\$24,695	23,663	THIN AC OVERLAY(1.5 INCHES)		
WASHBURN AV	BURR	END	WASHBURN A	4174	407	34	13,825	R	AC	zne4	48	47	100	\$28,480	23,725	THIN AC OVERLAY(1.5 INCHES)		
												<b>Treatment Total</b>		<b>\$4,668,042</b>				
<b>Year 2020 Area Total</b>										<b>13,857,754</b>	<b>Year 2020 Total</b>		<b>\$12,500,115</b>					

## Year: 2021

Street Name	Begin Location	End Location	Street ID	Section ID	Length	Width	Area	FC	Surf Type	Area ID	Current PCI	Treatment		Cost	Rating	Treatment
												PCI Before	PCI After			
ABERDEEN DR	ELLIOT	ERICK	ABERDEEN D	1795	786	36	28,303	R	AC	zne4	77	74	83	\$7,507	64,457	TRMSS TYPE II SLURRY
AMBER CT	END	CATTAIL	AMBER CT	4391	297	37	11,007	R	AC	zne3	76	73	82	\$2,920	44,687	TRMSS TYPE II SLURRY
BALDWIN DR	VANDERBILT	LEHIGH	BALDWIN DR	3798	290	36	10,444	R	AC	zne5	79	74	83	\$2,771	44,544	TRMSS TYPE II SLURRY
BALDY VIEW CL	BALDY VIEW	END	BALDY VIEW	269	152	26	3,953	R	AC	zne3	76	74	82	\$1,049	63,644	TRMSS TYPE II SLURRY
BALDY VIEW CL	END	BALDY VIEW	BALDY VIEW	4416	123	30	3,691	R	AC	zne3	76	74	82	\$980	63,644	TRMSS TYPE II SLURRY
BAYBERRY DR	HUCKLEBERRY	RIDGELINE	BAYBERRY D	3092	176	37	6,518	R	AC	zne3	76	73	82	\$1,729	44,688	TRMSS TYPE II SLURRY
BAYBERRY DR	DOGWOOD	HUCKLEBERRY	BAYBERRY D	3093	428	37	15,828	R	AC	zne3	76	73	82	\$4,198	44,687	TRMSS TYPE II SLURRY
BAYBERRY DR	NUTMEG	DOGWOOD	BAYBERRY D	3094	290	37	10,718	R	AC	zne3	76	73	82	\$2,843	44,688	TRMSS TYPE II SLURRY
BLOOMFIELD LN	TANGLEWOOD	ELDERWOOD	BLOOMFIEL D	2936	1,010	36	36,368	R	AC	zne3	76	73	82	\$9,646	44,731	TRMSS TYPE II SLURRY
BRENTWOOD CL	RAINBOW RIDGE	AVENIDA DEL VISTA	BRENTWOO D	3169	1,350	33	44,558	R	AC	zne3	76	73	82	\$11,818	44,687	TRMSS TYPE II SLURRY
CAMELLIA CT	CATTAIL	JOSHUA TREE	CAMELLIA C	3018	708	36	25,478	R	AC	zne3	76	73	82	\$6,758	44,687	TRMSS TYPE II SLURRY
CAMELLIA CT	END	CATTAIL	CAMELLIA C	4390	311	36	11,187	R	AC	zne3	76	73	82	\$2,967	44,686	TRMSS TYPE II SLURRY
CANTERBURY CL	PROMENADE	ASTORIA	CANTERBUR Y	1975	191	32	6,114	R	AC	zne1	77	73	81	\$1,622	44,728	TRMSS TYPE II SLURRY
CANYON CREST CL	ALVARADO	TIVERTON	CANYON CRE	3055	329	36	11,843	R	AC	zne3	76	74	82	\$3,142	63,644	TRMSS TYPE II SLURRY
CATTAIL DR	AMBER	CAMELLIA	CATTAIL DR	3017	277	36	9,965	R	AC	zne3	76	73	82	\$2,644	44,689	TRMSS TYPE II SLURRY
CATTAIL DR	JUNIPER	AMBER	CATTAIL DR	3103	193	36	6,954	R	AC	zne3	76	73	82	\$1,845	44,688	TRMSS TYPE II SLURRY

\*\* - Treatment from Project Selection

Scenarios Criteria:





# Scenarios - Sections Selected for Treatment

Interest: 3.00%

Inflation: 3.00%

Printed: 03/11/2019

Scenario: 5. \$9 Million to \$12.5 Million Per Year

Year: 2021

Street Name	Begin Location	End Location	Street ID	Section ID	Length	Width	Area	FC	Surf Type	Area ID	Current PCI	Treatment		Cost	Rating	Treatment
												PCI Before	PCI After			
CEDAR ST	CIRCLE CITY	PARK	CEDAR ST	1505	272	30	8,150	R	AC		76	73	82	\$2,162	44,646	TRMSS TYPE II SLURRY
CHASE DR	FULLERTON	GILBERT	CHASE DR	1913C	967	33	31,911	R	AC	zne5	78	74	82	\$8,464	44,558	TRMSS TYPE II SLURRY
CHASE DR	GILBERT	THACKER	CHASE DR	3698C	867	30	26,010	R	AC	zne5	78	74	82	\$6,899	44,558	TRMSS TYPE II SLURRY
CHICORY AV	THISTLEWOOD	GREEN RIVER	CHICORY AV	2916	337	36	12,127	R	AC	zne3	76	73	82	\$3,217	44,733	TRMSS TYPE II SLURRY
CITRUS WY	MAIN	FAITH	CITRUS WY	3480	744	36	26,787	C	AC	zne5	87	83	90	\$7,105	49,451	TRMSS TYPE II SLURRY
CITRUS WY	GREENFIELD	SPRINGHILL	CITRUS WY	3481	455	36	16,392	C	AC	zne5	87	83	90	\$4,348	49,451	TRMSS TYPE II SLURRY
CITRUS WY	SPRINGHILL	TAYLOR	CITRUS WY	3482	256	36	9,233	C	AC	zne5	87	83	90	\$2,449	49,451	TRMSS TYPE II SLURRY
CITRUS WY	TAYLOR	CANYON VIEW	CITRUS WY	3495	462	36	16,623	C	AC	zne5	87	83	90	\$4,409	49,451	TRMSS TYPE II SLURRY
CITRUS WY	MAXINE	MAYANO	CITRUS WY	3496	269	36	9,684	C	AC	zne5	87	83	90	\$2,569	49,451	TRMSS TYPE II SLURRY
CITRUS WY	CANYON VIEW	MAXINE	CITRUS WY	5036	304	36	10,935	C	AC	zne5	87	83	90	\$2,901	49,451	TRMSS TYPE II SLURRY
CITRUS WY	FAITH	GREENFIELD	CITRUS WY	5576	300	10	2,999	C	AC	zne5	87	84	91	\$796	48,879	TRMSS TYPE II SLURRY
CITRUS WY	MAYANO	HIGHGROVE	CITRUS WY	5795	186	40	7,440	C	AC	zne5	84	82	89	\$1,974	49,973	TRMSS TYPE II SLURRY
COPPER RIDGE RD	SUMMIT VIEW	MERIDIAN	COPPER RID	3081	693	37	25,645	R	AC	zne3	76	73	82	\$6,802	44,687	TRMSS TYPE II SLURRY
CORPORATE TERRACE CL	DELILAH	END	CORPORATE	4325	678	40	27,136	R	AC	zne4	76	74	83	\$7,198	64,200	TRMSS TYPE II SLURRY
CORTEZ DR	CORDOZA	CONEJO	CORTEZ DR	1167	352	32	11,275	R	AC	zne3	76	74	83	\$2,991	64,510	TRMSS TYPE II SLURRY
DAWN RIDGE DR	VALLEJO	KIRKWOOD	DAWN RIDGE	2977	877	32	28,051	R	AC	zne3	76	73	82	\$7,440	44,687	TRMSS TYPE II SLURRY
DAWN RIDGE DR	AVENIDA DEL VISTA	VALLEJO	DAWN RIDGE	2978	398	32	12,749	R	AC	zne3	76	73	82	\$3,382	44,662	TRMSS TYPE II SLURRY
DAWN RIDGE DR	CROWN VIEW	AVENIDA DEL VISTA	DAWN RIDGE	3155	368	32	11,782	R	AC	zne3	76	73	82	\$3,125	44,731	TRMSS TYPE II SLURRY
DIAMOND VIEW CL	WILDERNESS	CANYON CREST	DIAMOND VI	2955	828	36	29,811	R	AC	zne3	76	74	82	\$7,907	63,644	TRMSS TYPE II SLURRY
DOGWOOD DR	JUNIPER	AMBER	DOGWOOD DR	3098	291	36	10,465	R	AC	zne3	76	73	82	\$2,776	44,687	TRMSS TYPE II SLURRY
DOMINGUEZ RANCH RD	MOUNT PALMAS	MOUNT TESORO	DOMINGUEZ	3116	335	36	12,053	R	AC	zne3	76	74	82	\$3,197	63,644	TRMSS TYPE II SLURRY
DOMINGUEZ RANCH RD	MOUNT TESORO	MOUNT ELENA	DOMINGUEZ	3117	306	36	10,998	R	AC	zne3	76	74	82	\$2,918	63,644	TRMSS TYPE II SLURRY
DOVE CT	ADOBE	ONTARIO	DOVE CT	2966	725	37	26,810	R	AC	zne3	76	73	82	\$7,111	44,654	TRMSS TYPE II SLURRY
DOVE ST	APPLEGATE	ONTARIO	DOVE ST	2970	284	37	10,511	R	AC	zne3	76	73	82	\$2,788	44,650	TRMSS TYPE II SLURRY
ELDERWOOD DR	WHITEOAK	BLOOMFIELD	ELDERWOOD	2930	302	36	10,889	R	AC	zne3	76	73	82	\$2,889	44,731	TRMSS TYPE II SLURRY
ELEVENTH ST	RAMONA	VICTORIA	ELEVENTH S	1542	391	29	11,338	R	AC	zne4	76	73	82	\$3,008	44,654	TRMSS TYPE II SLURRY
EMERSON DR	END	MESQUITE	EMERSON DR	746	201	40	8,047	R	AC	zne3	76	73	82	\$2,135	44,687	TRMSS TYPE II SLURRY
EVERGREEN LN	ALDER	SEQUOIA	EVERGREEN	1416	281	36	10,123	R	AC	zne4	76	73	82	\$2,685	44,687	TRMSS TYPE II SLURRY
FOOTHILL PK	HIGHGROVE	KENTFIELD	FOOTHILL P	3562	1,835	58	106,412	A	AC	zne5	77	73	81	\$33,868	54,621	TRMSS TYPE II SLURRY
FOOTHILL PK	RIMPAU	COUNTRYSIDE	FOOTHILL P	3785	1,425	59	84,071	A	AC	zne5	78	74	82	\$26,758	54,657	TRMSS TYPE II SLURRY
FOOTHILL PK	COUNTRYSIDE	CALIFORNIA	FOOTHILL P	3786	776	59	45,806	A	AC	zne5	78	74	82	\$14,579	54,657	TRMSS TYPE II SLURRY

\*\* - Treatment from Project Selection

Scenarios Criteria:



# Scenarios - Sections Selected for Treatment

Interest: 3.00%

Inflation: 3.00%

Printed: 03/11/2019

Scenario: 5. \$9 Million to \$12.5 Million Per Year

Year: 2021

Street Name	Begin Location	End Location	Street ID	Section ID	Length	Width	Area	FC	Surf Type	Area ID	Current PCI	Treatment		Cost	Rating	Treatment
												PCI Before	PCI After			
FORD ST	LANCER	FULLERTON	FORD ST	1314	840	30	25,209	R	AC	zne4	76	74	82	\$6,687	63,988	TRMSS TYPE II SLURRY
FORD ST	FULLERTON	FILBERT	FORD ST	1521	1,022	32	32,698	R	AC	zne4	76	74	82	\$8,673	63,961	TRMSS TYPE II SLURRY
FULLERTON AV	TABER	SANTANA	FULLERTON	T1931	1,000	60	60,016	A	AC	zne5	78	72	81	\$19,102	54,604	TRMSS TYPE II SLURRY
GARGANEY DR	WIGEON	DEER HOLLOW	GARGANEY D	413	379	35	13,272	R	AC	zne3	76	73	82	\$3,521	44,652	TRMSS TYPE II SLURRY
GARRETSON AV	HACIENDA	MONTEREY	GARRETSON	H1363C	528	41	21,120	C	AC	zne4	90	86	93	\$5,602	45,693	TRMSS TYPE II SLURRY
GARRETSON AV	MONTEREY	BEATRICE	GARRETSON	I1285	484	39	18,869	C	AC	zne4	89	86	92	\$5,005	46,170	TRMSS TYPE II SLURRY
GARRETSON AV	BEATRICE	GARRETSON	GARRETSON	J1282	102	40	4,090	C	AC	zne4	89	86	92	\$1,085	46,170	TRMSS TYPE II SLURRY
GARRETSON AV	GARRETSON	MAGNOLIA	GARRETSON	K1283	673	41	27,574	C	AC	zne4	89	86	92	\$7,314	46,170	TRMSS TYPE II SLURRY
GLENBUSH CL	END	CHICORY	GLENBUSH C	4385	701	36	25,233	R	AC	zne3	76	73	82	\$6,693	44,686	TRMSS TYPE II SLURRY
GRAND BL	CIRCLE CITY	EIGHTH	GRAND BL	EL-1529	97	56	5,415	A	AC	zne4	89	83	90	\$1,724	45,252	TRMSS TYPE II SLURRY
GRAND BL	EIGHTH	NINTH	GRAND BL	EM-1530	420	55	23,082	A	AC	zne4	78	74	83	\$7,347	73,915	TRMSS TYPE II SLURRY
GRAND BL	SEVENTH	NINTH	GRAND BL	WH-1000C	802	55	44,123	A	AC	zne4	89	83	90	\$14,043	45,252	TRMSS TYPE II SLURRY
GREEN RIVER RD	SUNCREST	KRAEMER	GREEN RIVE	D3-3028C	873	76	66,334	A	AC	zne3	77	73	82	\$21,113	71,078	TRMSS TYPE II SLURRY
GREEN RIVER RD	PALISADES	NICHOLAS	GREEN RIVE	F3105	1,188	76	90,281	A	ST	zne3	79	72	100	\$28,734	35,305	TRMSS TYPE II SLURRY
GREEN RIVER RD	NICHOLAS	DOMINGUEZ RANCH	GREEN RIVE	G3106C	1,788	60	107,304	A	ST	zne3	79	72	100	\$34,152	36,159	TRMSS TYPE II SLURRY
GRIFFIN WY	RICHEY	MONDALE	GRIFFIN WY	2044	770	40	30,798	C	AC/AC	zne1	84	81	88	\$8,169	50,791	TRMSS TYPE II SLURRY
GRIFFIN WY	MCKINLEY	RICHEY	GRIFFIN WY	2045	1,290	40	51,583	C	AC/AC	zne1	84	81	88	\$13,682	50,791	TRMSS TYPE II SLURRY
HIBISCUS ST	DAFFODIL	DAISY	HIBISCUS S	2818	275	32	8,808	R	AC	zne3	76	73	82	\$2,337	44,685	TRMSS TYPE II SLURRY
HIBISCUS ST	DAISY	END	HIBISCUS S	4193	118	32	3,775	R	AC	zne3	76	73	82	\$1,002	44,685	TRMSS TYPE II SLURRY
HIDDEN HILLS WY	BALDY VIEW	MISTY RIDGE	HIDDEN HIL	2951	172	36	6,191	R	AC	zne3	76	74	82	\$1,643	63,644	TRMSS TYPE II SLURRY
HIGHGROVE ST	BUENA VISTA	MONTOYA	HIGHGROVE	3359C	1,062	61	38,244	C	AC/AC	zne5	84	81	88	\$10,144	50,818	TRMSS TYPE II SLURRY
HIGHGROVE ST	BUENA VISTA	FOOTHILL	HIGHGROVE	3363C	1,654	61	59,543	C	AC/AC	zne5	84	81	88	\$15,793	50,818	TRMSS TYPE II SLURRY
HIGHGROVE ST	MONTOYA	LINCOLN	HIGHGROVE	3368	644	36	23,190	C	AC/AC	zne5	84	81	88	\$6,151	50,818	TRMSS TYPE II SLURRY
HIGHGROVE ST	FOOTHILL	KEYWEST	HIGHGROVE	3564	421	36	15,157	C	AC/AC	zne5	84	81	88	\$4,021	50,818	TRMSS TYPE II SLURRY
HIGHGROVE ST	KEY WEST	TULARE	HIGHGROVE	3565	266	36	9,586	C	AC/AC	zne5	84	81	88	\$2,543	50,818	TRMSS TYPE II SLURRY
HIGHGROVE ST	TULARE	MOUNTAIN GATE	HIGHGROVE	3566	374	36	13,446	C	AC/AC	zne5	84	81	88	\$3,567	50,818	TRMSS TYPE II SLURRY
JUNIPER DR	DOGWOOD	NUTMEG	JUNIPER DR	3097	299	37	11,055	R	AC	zne3	76	73	82	\$2,933	44,685	TRMSS TYPE II SLURRY
JUNIPER DR	CATTAIL	DOGWOOD	JUNIPER DR	3102	1,438	36	51,753	R	AC	zne3	76	73	82	\$13,727	44,685	TRMSS TYPE II SLURRY
KENNEDY DR	HAMILTON	MONDALE	KENNEDY DR	2032	245	35	8,563	R	AC	zne1	74	70	79	\$2,272	44,464	TRMSS TYPE II SLURRY
KENSINGTON DR	TRENTON	CORYDON	KENSINGTON	2442	678	32	21,685	R	AC	zne2	76	74	83	\$5,752	64,121	TRMSS TYPE II SLURRY
KLUG CL	RAILROAD	END	KLUG CL	4208	889	40	35,556	R	AC	zne2	76	73	82	\$9,431	44,685	TRMSS TYPE II SLURRY
LA CIMA RD	LA LOMA	LA VISTA	LA CIMA RD	2014	314	32	10,059	R	AC	zne1	74	70	79	\$2,668	44,466	TRMSS TYPE II SLURRY

\*\* - Treatment from Project Selection

Scenarios Criteria:



# Scenarios - Sections Selected for Treatment

Interest: 3.00%

Inflation: 3.00%

Printed: 03/11/2019

Scenario: 5. \$9 Million to \$12.5 Million Per Year

## Year: 2021

Street Name	Begin Location	End Location	Street ID	Section ID	Length	Width	Area	FC	Surf Type	Area ID	Current PCI	Treatment		Cost	Rating	Treatment
												PCI Before	PCI After			
LA LOMA LN	LA CIMA	LA CUMBRE	LA LOMA LN	2017	685	32	21,923	R	AC	zne1	74	70	79	\$5,815	44,466	TRMSS TYPE II SLURRY
LIBERTY AV	HOWE	CHASE	LIBERTY AV	4044	1,245	23	28,638	R	AC	zne5	76	73	82	\$7,596	44,725	TRMSS TYPE II SLURRY
LOOKING GLASS CL	END	SUMMIT VIEW	LOOKING GL	4405	121	33	3,985	R	AC	zne3	76	73	82	\$1,057	44,685	TRMSS TYPE II SLURRY
MASTERS	PRAIRIE DUNES	LONG COVE	MASTERS	5716	656	40	26,237	C	AC	zne5	90	86	92	\$6,959	46,173	TRMSS TYPE II SLURRY
MERIDIAN LN	SUMMIT VIEW	FOXPLAIN	MERIDIAN L	3083	299	37	11,079	R	AC	zne3	76	73	82	\$2,939	44,685	TRMSS TYPE II SLURRY
MERIDIAN LN	FOXPLAIN	COPPER RIDGE	MERIDIAN L	3084	285	37	10,546	R	AC	zne3	76	73	82	\$2,798	44,685	TRMSS TYPE II SLURRY
MONTANA RANCH RD	GREEN RIVER	DEL MAR	MONTANA RA	2923	292	40	11,685	R	AC	zne3	76	74	82	\$3,100	63,644	TRMSS TYPE II SLURRY
MONTANA RANCH RD	DEL MAR	BELLA VISTA	MONTANA RA	2925	509	41	20,875	R	AC	zne3	76	74	82	\$5,537	63,644	TRMSS TYPE II SLURRY
MONTOYA DR	VICENTIA	BUENA VISTA	MONTOYA DR	1276	859	36	30,922	C	AC/AC	zne5	84	81	88	\$8,202	50,818	TRMSS TYPE II SLURRY
MONTOYA DR	CADIZ	HIGHGROVE	MONTOYA DR	3366	437	36	15,737	C	AC/AC	zne5	84	81	88	\$4,174	50,797	TRMSS TYPE II SLURRY
MONTOYA DR	BUENA VISTA	SOLANO	MONTOYA DR	3372C	1,255	41	45,180	C	AC/AC	zne5	84	81	88	\$11,983	50,797	TRMSS TYPE II SLURRY
MONTOYA DR	SOLANO	CADIZ	MONTOYA DR	3374	464	36	16,712	C	AC	zne5	87	84	90	\$4,433	48,993	TRMSS TYPE II SLURRY
MONTOYA DR	SKORHEIM	BUENA VISTA	MONTOYA DR	6268	318	40	12,720	C	AC		87	83	90	\$3,374	49,367	TRMSS TYPE II SLURRY
MONTOYA DR	HANNUM	TAYLOR	MONTOYA DR	6366C	1,038	40	41,520	C	AC		89	87	93	\$11,013	66,908	TRMSS TYPE II SLURRY
MONTOYA DR	MAIN	HANNUM	MONTOYA DR	6371C	729	40	29,160	C	AC		86	82	89	\$7,734	49,914	TRMSS TYPE II SLURRY
MOUNT CANTARA CL	END	DOMINGUEZ RANCH	MOUNT CANT	4422	286	36	10,290	R	AC	zne3	76	74	82	\$2,730	63,644	TRMSS TYPE II SLURRY
MOUNT TESORO CL	END	DOMINGUEZ RANCH	MOUNT TESO	4419	199	36	7,181	R	AC		76	74	82	\$1,905	63,644	TRMSS TYPE II SLURRY
NEWTON ST	ANNAPOLIS	GEORGETOWN	NEWTON ST	4024	309	36	11,141	R	AC	zne5	76	73	82	\$2,955	44,725	TRMSS TYPE II SLURRY
NINTH ST	MAIN	RAMONA	NINTH ST	1545	363	36	13,080	R	AC	zne4	76	73	82	\$3,470	44,653	TRMSS TYPE II SLURRY
NORCO HILLS RD	LONGHORN	DODGE	NORCO HILL	6155	1,021	52	53,092	A	AC		78	74	83	\$16,898	73,906	TRMSS TYPE II SLURRY
OAK AV	SHADY MILL	STILLWATER	OAK AV	3322	327	24	7,860	C	AC/AC	zne3	84	81	88	\$2,085	50,818	TRMSS TYPE II SLURRY
ONTARIO AV	BELLE	TAYLOR	ONTARIO AV	G2-1266	851	76	64,709	A	AC	zne4	78	74	82	\$20,595	54,657	TRMSS TYPE II SLURRY
ONTARIO AV	OAK	VIA PACIFICA	ONTARIO AV	L2820C	737	76	56,005	A	AC	zne3	78	74	82	\$17,825	54,657	TRMSS TYPE II SLURRY
PARK LN	CEDAR	CIRCLE CITY	PARK LN	1503	400	32	12,798	R	AC	zne4	76	73	82	\$3,395	44,647	TRMSS TYPE II SLURRY
PARKRIDGE AV	LYNFORD	VILLAGE LOOP/LA ENTRADA	PARKRIDGE	C2229	341	60	20,452	A	AC	zne1	78	72	81	\$6,510	54,593	TRMSS TYPE II SLURRY
PATRIOT WY	FREEDOM	EARL	PATRIOT WY	3252	260	36	9,360	R	AC	zne3	76	73	82	\$2,483	44,729	TRMSS TYPE II SLURRY
POMONA RD	VIOLET	LINCOLN	POMONA RD	2661	1,644	32	52,613	R	AC	zne2	76	73	82	\$13,955	44,686	TRMSS TYPE II SLURRY
PROMENADE AV	EATON	BUCHANAN	PROMENADE	A1971C E	792	60	47,537	A	AC/AC	zne1	87	84	91	\$15,130	66,600	TRMSS TYPE II SLURRY

\*\* - Treatment from Project Selection

Scenarios Criteria:



# Scenarios - Sections Selected for Treatment

Interest: 3.00%

Inflation: 3.00%

Printed: 03/11/2019

Scenario: 5. \$9 Million to \$12.5 Million Per Year

Year: 2021

Street Name	Begin Location	End Location	Street ID	Section ID	Length	Width	Area	FC	Surf Type	Area ID	Current PCI	Treatment		Cost	Rating	Treatment
												PCI Before	PCI After			
PROMENADE AV	BRITTANY	EATON	PROMENADE	B1981	580	60	34,815	A	AC/AC	zne1	84	81	88	\$11,081	60,467	TRMSS TYPE II SLURRY
PROMENADE AV	FAIRBANKS	BRITTANY	PROMENADE	C1980	608	60	36,460	A	AC/AC	zne1	86	83	90	\$11,605	64,371	TRMSS TYPE II SLURRY
PROMENADE AV	HAMILTON	FAIRBANKS	PROMENADE	D2012C	1,031	60	61,868	A	AC/AC	zne1	86	83	90	\$19,691	64,693	TRMSS TYPE II SLURRY
PROMENADE AV	HAMILTON	RUTH CIRCLE	PROMENADE	E2049C	1,427	60	85,622	A	AC/AC	zne1	87	84	91	\$27,251	66,591	TRMSS TYPE II SLURRY
PROMENADE AV	RICHEY	RUTH	PROMENADE	F2061C	589	64	37,696	A	AC/AC	zne1	83	80	87	\$11,998	58,395	TRMSS TYPE II SLURRY
PROMENADE AV	MCKINLEY	RICHEY	PROMENADE	G2062C	1,051	60	63,038	A	AC/AC	zne1	88	86	92	\$20,064	68,794	TRMSS TYPE II SLURRY
PROMENADE AV	AVONDALE	WELLESLEY	PROMENADE	J2157C	1,044	60	62,653	A	AC	zne1	89	83	90	\$19,941	45,672	TRMSS TYPE II SLURRY
RAILROAD ST	GRAND	SHERIDAN	RAILROAD S	A1665C	705	60	42,287	A	AC	zne4	87	83	90	\$13,459	46,481	TRMSS TYPE II SLURRY
RAILROAD ST	SMITH	JENKS	RAILROAD S	J1-2593	509	60	30,540	A	AC	zne2	77	73	82	\$9,720	71,069	TRMSS TYPE II SLURRY
RAILROAD ST	CITATION	KLUG	RAILROAD S	O2613	894	61	54,527	A	AC	zne2	78	74	82	\$17,355	54,657	TRMSS TYPE II SLURRY
RAMONA AV	ELEVENTH	GRAND	RAMONA AV	1543	409	27	11,030	R	AC	zne4	76	73	82	\$2,926	44,731	TRMSS TYPE II SLURRY
RAMONA AV	NINTH	TENTH	RAMONA AV	1559	377	28	10,555	R	AC	zne4	76	73	82	\$2,800	44,724	TRMSS TYPE II SLURRY
RAMONA AV	EIGHTH	NINTH	RAMONA AV	1570	377	26	9,795	R	AC	zne4	76	73	82	\$2,598	44,647	TRMSS TYPE II SLURRY
RIMPAU AV	CIRCLE CITY	SPRUCE	RIMPAU AV	C1-1513	329	58	19,097	C	AC	zne4	90	86	93	\$5,066	45,674	TRMSS TYPE II SLURRY
RIMPAU AV	SYCAMORE	ACACIA	RIMPAU AV	E2-1519	264	42	11,069	C	AC	zne4	90	86	93	\$2,936	45,674	TRMSS TYPE II SLURRY
RIMPAU AV	BIRMINGHAM	ERICK	RIMPAU AV	K2-1788	497	45	22,365	A	AC	zne4	78	74	82	\$7,118	54,657	TRMSS TYPE II SLURRY
RIMPAU AV	ASHDALE	VALENCIA	RIMPAU AV	P1-3788	541	60	32,479	A	AC	zne5	77	73	81	\$10,338	54,620	TRMSS TYPE II SLURRY
ROCK VISTA DR	TUNDAR	PRESIDIO	ROCK VISTA	2074	296	40	11,858	R	AC	zne1	77	74	82	\$3,145	61,669	TRMSS TYPE II SLURRY
SAN CLEMENTE CL	SANTA ROSA	SANTA ELENA	SAN CLEMEN	3062	230	36	8,287	R	AC	zne3	76	74	82	\$2,198	63,644	TRMSS TYPE II SLURRY
SAN CLEMENTE CL	SANTA ELENA	SANTO THOMAS	SAN CLEMEN	3065	214	36	7,709	R	AC	zne3	76	74	82	\$2,045	63,644	TRMSS TYPE II SLURRY
SAN CLEMENTE CL	SANTO THOMAS	OAKRIDGE	SAN CLEMEN	3066	512	36	18,436	R	AC	zne3	76	74	82	\$4,890	63,644	TRMSS TYPE II SLURRY
SAN CLEMENTE CL	END	SANTA ROSA	SAN CLEMEN	4410	634	36	22,806	R	AC	zne3	76	74	82	\$6,049	63,644	TRMSS TYPE II SLURRY
SAN MATEO CL	OAKRIDGE	END	SAN MATEO	731	324	36	11,672	R	AC	zne3	76	74	82	\$3,096	63,644	TRMSS TYPE II SLURRY
SAN MIGUEL DR	SAN GORGONIO	LAGUNA	SAN MIGUEL	2321	608	32	19,442	R	AC	zne2	76	73	82	\$5,157	44,686	TRMSS TYPE II SLURRY
SAN PONTE DR	SAN ALMADA	SAN VISCAYA	SAN PONTE	3111	393	36	14,157	R	AC	zne3	76	74	82	\$3,755	63,644	TRMSS TYPE II SLURRY
SANTA ELENA CL	SAN CLEMENTE	OAKRIDGE	SANTA ELEN	3063	179	36	6,431	R	AC	zne3	76	74	82	\$1,706	63,644	TRMSS TYPE II SLURRY
SANTA ELENA CL	OAKRIDGE	END	SANTA ELEN	729	333	36	11,972	R	AC	zne3	76	74	82	\$3,176	63,644	TRMSS TYPE II SLURRY
SANTA ROSA CT	END	SAN CLEMENTE	SANTA ROSA	4411	364	36	13,104	R	AC	zne3	76	74	82	\$3,476	63,644	TRMSS TYPE II SLURRY
SCARBOROUGH CL	WIMBLETON	END	SCARBORO	4317	231	32	7,395	R	AC	zne1	73	69	78	\$1,962	44,141	TRMSS TYPE II SLURRY

\*\* - Treatment from Project Selection

Scenarios Criteria:



# Scenarios - Sections Selected for Treatment

Interest: 3.00%

Inflation: 3.00%

Printed: 03/11/2019

Scenario: 5. \$9 Million to \$12.5 Million Per Year

Year: 2021

Street Name	Begin Location	End Location	Street ID	Section ID	Length	Width	Area	FC	Surf Type	Area ID	Current PCI	Treatment		Cost	Rating	Treatment
												PCI Before	PCI After			
SILKWOOD DR	HUCKLEBERRY	RIDGELINE	SILKWOOD D	3013	175	36	6,297	R	AC	zne3	76	73	82	\$1,671	44,686	TRMSS TYPE II SLURRY
SIXTH ST	EL CAMINO	MAGNOLIA	SIXTH ST	C2-1694	2,349	37	86,904	A	AC	zne4	77	73	82	\$27,659	54,652	TRMSS TYPE II SLURRY
SIXTH ST	RADIO	EL CAMINO AV (WB)	SIXTH ST	D1-1691	1,043	44	45,892	A	AC	zne4	87	83	90	\$14,607	45,268	TRMSS TYPE II SLURRY
SIXTH ST	RADIO	EL CAMINO AV	SIXTH ST	D2-1690	1,043	30	31,290	A	AC	zne4	77	73	82	\$9,959	54,652	TRMSS TYPE II SLURRY
SIXTH ST	SIXTH	EL SOBRANTE	SIXTH ST	F2-1685	979	60	58,740	A	AC	zne4	77	73	82	\$18,696	54,652	TRMSS TYPE II SLURRY
SIXTH ST	RIMPAU	SIXTH	SIXTH ST	G1683	516	60	30,974	A	AC	zne4	77	73	82	\$9,859	54,652	TRMSS TYPE II SLURRY
SIXTH ST	GRAND	RIMPAU	SIXTH ST	H1681	1,872	60	112,342	A	AC	zne4	77	73	82	\$35,756	54,652	TRMSS TYPE II SLURRY
STAR CANYON CL	END	CANYON CREST	STAR CANYO	4413	230	32	7,355	R	AC	zne3	76	74	82	\$1,951	63,644	TRMSS TYPE II SLURRY
TANGLEWOOD DR	ELDERWOOD	WHITEOAK	TANGLEWO OD	2933	740	36	26,624	R	AC	zne3	76	73	82	\$7,062	44,731	TRMSS TYPE II SLURRY
TANGLEWOOD DR	BLOOMFIELD	PEPPERWOOD	TANGLEWO OD	2937	305	36	10,994	R	AC	zne3	76	73	82	\$2,916	44,731	TRMSS TYPE II SLURRY
TAYLOR AV	ONTARIO	MONTOYA	TAYLOR AV	H1267	897	36	32,304	C	AC	zne5	86	83	90	\$8,568	49,665	TRMSS TYPE II SLURRY
TEAL DR	SALVADORI	POCHARD	TEAL DR	3288	323	36	11,645	R	AC	zne3	76	74	83	\$3,089	64,305	TRMSS TYPE II SLURRY
TEAL DR	POCHARD	WIGEON	TEAL DR	3289	321	36	11,547	R	AC	zne3	76	74	83	\$3,063	64,305	TRMSS TYPE II SLURRY
VIA CIELO DR	VIA LA BRISA	RIDGELINE	VIA CIELO	2993	198	37	7,310	R	AC	zne3	76	73	82	\$1,939	44,685	TRMSS TYPE II SLURRY
VIA CIELO DR	VIA VIENTO	VIA LA BRISA	VIA CIELO	2994	391	37	14,478	R	AC	zne3	76	73	82	\$3,840	44,685	TRMSS TYPE II SLURRY
WATERFALL LN	SHADY MILL	STILLWATER	WATERFALL	3326	324	40	12,952	R	AC	zne3	77	74	83	\$3,436	44,546	TRMSS TYPE II SLURRY
WATERFALL LN	BRIDGEPORT	CAJON	WATERFALL	3378	176	40	7,048	R	AC	zne3	77	74	83	\$1,870	44,546	TRMSS TYPE II SLURRY
WATERFALL LN	OLD HICKORY	BRIDGEPORT	WATERFALL	3379	350	40	13,998	R	AC	zne3	77	74	83	\$3,713	44,546	TRMSS TYPE II SLURRY
WELLINGTON CL	GRIFFIN	END	WELLINGTO N	4307	122	84	10,246	R	AC	zne1	74	70	79	\$2,718	44,464	TRMSS TYPE II SLURRY
WIGEON DR	TEAL	GARGANEY	WIGEON DR	3238	596	36	21,459	R	AC	zne3	76	74	83	\$5,692	64,305	TRMSS TYPE II SLURRY
WIGEON DR	MANGULAR	TEAL	WIGEON DR	3290	302	36	10,857	R	AC	zne3	76	74	83	\$2,880	64,305	TRMSS TYPE II SLURRY
WILDERNESS CL	MISTY RIDGE	DIAMOND VIEW	WILDERNES S	2954	1,443	47	67,838	R	AC	zne3	76	74	82	\$17,993	63,644	TRMSS TYPE II SLURRY
YUCCA DR	MANZANITA	END	YUCCA DR	361	231	33	7,622	R	AC	zne3	76	73	82	\$2,022	44,685	TRMSS TYPE II SLURRY
<b>Treatment Total</b>													<b>\$1,156,130</b>			
BURR ST	BELLE	MERRILL	BURR ST	1089	565	32	18,088	R	AC/AC	zne4	82	79	87	\$4,798	44,230	RAP TYPE II SLURRY
KPC PARKWAY	SAMPSON	ANSELMO	CORONA LIF	6418	509	30	15,270	R	AC		80	76	85	\$4,050	43,859	RAP TYPE II SLURRY
COVENTRY CL	END	DARBY	COVENTRY C	4599	226	32	7,247	R	AC	zne1	84	83	90	\$1,923	65,813	RAP TYPE II SLURRY
DANA ST	CHATAM	RAYMOR	DANA ST	6457	165	36	5,940	R	AC		80	76	85	\$1,576	43,859	RAP TYPE II SLURRY
DUXBURY CI	ELYSIA	END	DUXBURY CI	6542	659	36	26,224	R	AC		80	76	85	\$6,956	43,859	RAP TYPE II SLURRY
E ORANGE HEIGHTS LN	MAIN	HOLLY SPRINGS	E ORANGE H	5498	455	36	16,380	R	AC		80	76	85	\$4,345	43,859	RAP TYPE II SLURRY
ELYSIA ST	FOUR KINGS	WEXFORD	ELYSIA ST	6392	204	30	6,120	R	AC		80	76	85	\$1,624	43,859	RAP TYPE II SLURRY

\*\* - Treatment from Project Selection

Scenarios Criteria:



# Scenarios - Sections Selected for Treatment

Interest: 3.00%

Inflation: 3.00%

Printed: 03/11/2019

Scenario: 5. \$9 Million to \$12.5 Million Per Year

Year: 2021

Street Name	Begin Location	End Location	Street ID	Section ID	Length	Width	Area	FC	Surf Type	Area ID	Current PCI	Treatment		Cost	Rating	Treatment
												PCI Before	PCI After			
ELYSIA ST	WEXFORD	AMETHYST	ELYSIA ST	6394	517	30	15,510	R	AC		80	76	85	\$4,114	43,859	RAP TYPE II SLURRY
ELYSIA ST	CASHEL	FOUR KINGS	ELYSIA ST	6399	157	36	5,652	R	AC		80	76	85	\$1,500	43,859	RAP TYPE II SLURRY
ELYSIA ST	BONSAI	CASHEL	ELYSIA ST	6400	241	36	8,676	R	AC		80	76	85	\$2,302	43,859	RAP TYPE II SLURRY
ELYSIA ST	ATHLONE	BONSAI	ELYSIA ST	6401	157	36	5,652	R	AC		80	76	85	\$1,500	43,859	RAP TYPE II SLURRY
ELYSIA ST	FOOTHILL	ATHLONE	ELYSIA ST	6402	180	37	6,660	R	AC		80	76	85	\$1,767	43,859	RAP TYPE II SLURRY
ELYSIA ST	FOOTHILL	DUXBURY	ELYSIA ST	6541	229	40	9,160	R	AC		80	76	85	\$2,430	43,859	RAP TYPE II SLURRY
ELYSIA ST	DUXBURY	OVERLAND	ELYSIA ST	6543	306	40	12,240	R	AC		80	76	85	\$3,247	43,859	RAP TYPE II SLURRY
ELYSIA ST	OVERLAND	HUNTFIELD	ELYSIA ST	6547	440	38	16,720	R	AC		80	76	85	\$4,435	43,859	RAP TYPE II SLURRY
EUREKA ST	AMARYLLIS	LAVENDAR	EUREKA ST	6595	220	36	7,920	R	AC		80	76	85	\$2,101	43,859	RAP TYPE II SLURRY
EUREKA ST	WATERLEAF	AMARYLLIS	EUREKA ST	6596	322	36	11,592	R	AC		80	76	85	\$3,075	43,859	RAP TYPE II SLURRY
EUREKA ST	HYACINTH	WATERLEAF	EUREKA ST	6597	310	36	11,160	R	AC		80	76	85	\$2,960	43,859	RAP TYPE II SLURRY
FOREST VIEW DR	DEER HOLLOW	CLAYVILLE	FOREST VIE	5788	826	36	29,736	R	AC		80	76	85	\$7,887	43,859	RAP TYPE II SLURRY
FOUR KINGS ST	CHASE	AMETHYST	FOUR KINGS	6390	201	36	7,236	R	AC		80	76	85	\$1,920	43,859	RAP TYPE II SLURRY
FOUR KINGS ST	AMETHYST	ELYSIA	FOUR KINGS	6391	542	36	19,512	R	AC		80	76	85	\$5,176	43,859	RAP TYPE II SLURRY
GREENVALE CI	END	HUNTFIELD	GREENVALE	6549	553	36	22,408	R	AC		80	76	85	\$5,944	43,859	RAP TYPE II SLURRY
HARBORTOWN LN	STANWICH	PLAINFIELD	HARBORTO WN	6167	286	36	10,296	R	AC		80	76	85	\$2,731	43,859	RAP TYPE II SLURRY
HARLEY LN	STRAWCROSS	SIENNA	HARLEY LN	6560	672	36	24,192	R	AC		80	76	85	\$6,417	43,859	RAP TYPE II SLURRY
HARLEY LN	SIENNA	MOUNTAIN GATE	HARLEY LN	6561	162	36	5,832	R	AC		80	76	85	\$1,547	43,859	RAP TYPE II SLURRY
HILLSHIRE CI	ARDEN	BELLE	HILLSHIRE	6448	299	36	10,764	R	AC		80	76	85	\$2,855	43,859	RAP TYPE II SLURRY
HILLSHIRE CI	END	ARDEN	HILLSHIRE	6449	365	36	13,140	R	AC		80	76	85	\$3,486	43,859	RAP TYPE II SLURRY
HISBISCUS ST	RICKSON	LAVENDAR	HISBISCUS	6592	343	36	12,348	R	AC		80	76	85	\$3,275	43,859	RAP TYPE II SLURRY
HOLLY SPRINGS DR	ORANGE HEIGHTS	CUSTER	HOLLY SPRI	5499	366	36	13,176	R	AC		80	76	85	\$3,495	43,859	RAP TYPE II SLURRY
HOLLY SPRINGS DR	WINEMA	WHITE RIVER	HOLLY SPRI	5503	700	36	25,200	R	AC		80	76	85	\$6,684	43,859	RAP TYPE II SLURRY
HONORS CI	END	QUAKER RIDGE	HONORS CI	6224	458	32	17,156	R	AC		80	76	85	\$4,551	43,859	RAP TYPE II SLURRY
HONORS LN	MORALES	INVERNESS	HONORS LN	6178	386	37	14,282	R	AC		80	76	85	\$3,788	43,859	RAP TYPE II SLURRY
HONORS LN	INVERNESS	CHANTICLEER	HONORS LN	6179	274	36	9,864	R	AC		80	76	85	\$2,617	43,859	RAP TYPE II SLURRY
HONORS LN	CHANTICLEER	RIVIERA	HONORS LN	6181	355	36	12,780	R	AC		80	76	85	\$3,390	43,859	RAP TYPE II SLURRY
HONORS LN	QUAKER RIDGE	RIVIERA	HONORS LN	6186	895	36	32,220	R	AC		80	76	85	\$8,546	43,859	RAP TYPE II SLURRY
HORIZON ST	LIBERTY	AMBERSWEET	HORIZON ST	6215	1,042	36	37,512	R	AC		80	76	85	\$9,950	43,859	RAP TYPE II SLURRY
HUNTFIELD ST	GREENVALE	ELYSIA	HUNTFIELD	6548	210	36	7,560	R	AC		80	76	85	\$2,006	43,859	RAP TYPE II SLURRY
HUNTFIELD ST	LANGTREE	GREENVALE	HUNTFIELD	6550	399	36	14,364	R	AC		80	76	85	\$3,810	43,859	RAP TYPE II SLURRY
HUNTFIELD ST	ELYSIA	RURAL	HUNTFIELD	6552	425	36	15,300	R	AC		80	76	85	\$4,058	43,859	RAP TYPE II SLURRY
HYACINTH WY	EUREKA	PEONY	HYACINTH W	6598	512	36	18,432	R	AC		80	76	85	\$4,889	43,859	RAP TYPE II SLURRY
INVERNESS DR	HONORS	SHOALCREEK	INVERNESS	6177	1,132	36	40,752	R	AC		80	76	85	\$10,809	43,859	RAP TYPE II SLURRY
INVERNESS DR	RIVERSTONE	GALLOWAY	INVERNESS	6198	783	36	28,188	R	AC		80	76	85	\$7,477	43,859	RAP TYPE II SLURRY

\*\* - Treatment from Project Selection

Scenarios Criteria:



# Scenarios - Sections Selected for Treatment

Interest: 3.00%

Inflation: 3.00%

Printed: 03/11/2019

Scenario: 5. \$9 Million to \$12.5 Million Per Year

Year: 2021

Street Name	Begin Location	End Location	Street ID	Section ID	Length	Width	Area	FC	Surf Type	Area ID	Current PCI	Treatment		Cost	Rating	Treatment
												PCI Before	PCI After			
INVERNESS DR	GALLOWAY	HONORS	INVERNESS	6199	321	36	11,556	R	AC		80	76	85	\$3,065	43,859	RAP TYPE II SLURRY
JUDY CI	LOPEZ	END	JUDY CI	6496	259	32	10,788	R	AC		80	76	85	\$2,862	43,859	RAP TYPE II SLURRY
KAPALUA BAY CI	WADE	MORALES	KAPALUA BA	6190	656	37	24,272	R	AC		80	76	85	\$6,438	43,859	RAP TYPE II SLURRY
KAPALUA BAY CI	MORALES	END	KAPALUA BA	6193	103	32	5,796	R	AC		80	76	85	\$1,538	43,859	RAP TYPE II SLURRY
KENDRICK CI	END	JAMES	KENDRICK C	6609	146	36	7,756	R	AC		80	76	85	\$2,058	43,859	RAP TYPE II SLURRY
KENDRICK CI	JAMES	JENSEN	KENDRICK C	6610	758	36	27,288	R	AC		80	76	85	\$7,238	43,859	RAP TYPE II SLURRY
LADERA CL	ROCK VISTA	END	LADERA CL	4286	225	32	7,201	R	AC	zne1	78	77	85	\$1,910	64,368	RAP TYPE II SLURRY
LANGTREE LN	STONEBERRY	HUNTFIELD	LANGTREE L	6551	354	36	12,744	R	AC		80	76	85	\$3,381	43,859	RAP TYPE II SLURRY
LAVENDAR WY	END	HISBISCUS	LAVENDAR W	6593	596	36	23,956	R	AC		80	76	85	\$6,354	43,859	RAP TYPE II SLURRY
LAVENDAR WY	HISBISCUS	EUREKA	LAVENDAR W	6594	315	36	11,340	R	AC		80	76	85	\$3,008	43,859	RAP TYPE II SLURRY
LEMON GROVE LN	SUNMEADOW	SEVEN OAKS	LEMON GROV	6331	220	36	7,920	R	AC		80	76	85	\$2,101	43,859	RAP TYPE II SLURRY
LEMON GROVE LN	UPPER	GOLDEN HARVEST	LEMON GROV	872	492	36	17,712	R	AC		80	76	85	\$4,698	43,859	RAP TYPE II SLURRY
LEMON GROVE LN	GOLDEN HARVEST	SUNMEADOW	LEMON GROV	873	465	36	16,740	R	AC		80	76	85	\$4,440	43,859	RAP TYPE II SLURRY
LESTER AV	VERSANTE	END	LESTER AV	6604	428	26	11,128	R	AC		80	76	85	\$2,952	43,859	RAP TYPE II SLURRY
LESTER AV	AMIN	VERSANTE	LESTER AV	6650	324	33	10,692	R	AC		80	76	85	\$2,836	43,859	RAP TYPE II SLURRY
LIBERTY DR	VIA PADOVA	NELSON	LIBERTY DR	6204	309	36	11,124	R	AC		80	76	85	\$2,951	43,859	RAP TYPE II SLURRY
LIBERTY DR	CALIFORNIA	HORIZON	LIBERTY DR	6205	199	36	7,164	R	AC		80	76	85	\$1,901	43,859	RAP TYPE II SLURRY
LIBERTY DR	HORIZON	VIA PADOVA	LIBERTY DR	6214	297	36	10,692	R	AC		80	76	85	\$2,836	43,859	RAP TYPE II SLURRY
LIMERICK LN	PERIDOT	ATHLONE	LIMERICK L	6408	404	36	14,544	R	AC		80	76	85	\$3,858	43,859	RAP TYPE II SLURRY
LINDSEY LN	BONNYVIEW	NOBLE	LINDSEY LN	5781	165	36	5,940	R	AC		80	76	85	\$1,576	43,859	RAP TYPE II SLURRY
LINDSEY LN	NOBLE	CLEARVIEW	LINDSEY LN	5782	470	36	16,920	R	AC		80	76	85	\$4,488	43,859	RAP TYPE II SLURRY
LINDSEY LN	CLEARVIEW	CLAYVILLE	LINDSEY LN	5783	258	36	9,288	R	AC		80	76	85	\$2,464	43,859	RAP TYPE II SLURRY
LOPEZ ST	JUDY	STRANDBERG	LOPEZ ST	6493	241	37	8,917	R	AC		80	76	85	\$2,366	43,859	RAP TYPE II SLURRY
LOPEZ ST	STRANDBERG	NANCY	LOPEZ ST	6494	241	37	8,917	R	AC		80	76	85	\$2,366	43,859	RAP TYPE II SLURRY
LOPEZ ST	NANCY	SUZIE	LOPEZ ST	6495	254	37	9,398	R	AC		80	76	85	\$2,493	43,859	RAP TYPE II SLURRY
LUPINE CI	END	TAMARISK	LUPINE CI	5798	644	32	23,108	R	AC		80	76	85	\$6,129	43,859	RAP TYPE II SLURRY
MANOR WY	NICHOLAS	NICHOLAS	MANOR WY	5813	510	32	16,320	R	AC		80	76	85	\$4,329	43,859	RAP TYPE II SLURRY
MEANDERING LN	RURAL	CLEARING	MEANDERIN G	6556	462	36	16,632	R	AC		80	76	85	\$4,412	43,859	RAP TYPE II SLURRY
MONTE MAR	VIA MIGUEL	VIA PASQUAL	MONTE MAR	6321	558	36	20,088	R	AC		80	76	85	\$5,328	43,859	RAP TYPE II SLURRY
MONTOYA DR	HIGHGROVE	BENEDICT	MONTOYA DR	6352	361	40	14,440	R	AC		88	86	92	\$3,830	47,040	RAP TYPE II SLURRY
MORALES WY	HONORS	SHOALCREEK	MORALES WY	6172	944	36	33,984	R	AC		80	76	85	\$9,014	43,859	RAP TYPE II SLURRY
MORALES WY	KAPALUA BAY	MASTERS	MORALES WY	6191	215	37	10,455	R	AC		80	76	85	\$2,773	43,859	RAP TYPE II SLURRY

\*\* - Treatment from Project Selection

Scenarios Criteria:





# Scenarios - Sections Selected for Treatment

Interest: 3.00%

Inflation: 3.00%

Printed: 03/11/2019

Scenario: 5. \$9 Million to \$12.5 Million Per Year

## Year: 2021

Street Name	Begin Location	End Location	Street ID	Section ID	Length	Width	Area	FC	Surf Type	Area ID	Current PCI	Treatment		Cost	Rating	Treatment
												PCI Before	PCI After			
MORFONTAINE WY	MORALES	SHOALCREEK	MORFONTAIN	6164	491	36	17,676	R	AC		80	76	85	\$4,689	43,859	RAP TYPE II SLURRY
NANCY CI	LOPEZ	END	NANCY CI	6499	633	32	22,756	R	AC		80	76	85	\$6,036	43,859	RAP TYPE II SLURRY
NELSON ST	END	HAYDEN	NELSON ST	6289	230	30	9,400	R	AC		80	76	85	\$2,494	43,859	RAP TYPE II SLURRY
NOBLE WY	DEER HOLLOW	TUDOR	NOBLE WY	5777	281	36	10,116	R	AC		80	76	85	\$2,684	43,859	RAP TYPE II SLURRY
NOBLE WY	TUDOR	LINDSEY	NOBLE WY	5779	190	36	6,840	R	AC		80	76	85	\$1,815	43,859	RAP TYPE II SLURRY
OLYMPIA FIELDS DR	SHOALCREEK	PRAIRIE DUNES	OLYMPIA FI	5842	309	36	11,124	R	AC		80	76	85	\$2,951	43,859	RAP TYPE II SLURRY
ONYX CI	END	AMETHYST	ONYX CI	6397	103	36	6,208	R	AC		80	76	85	\$1,647	43,859	RAP TYPE II SLURRY
OVERLAND LN	ELYSIA	SUNNIER	OVERLAND L	6544	312	36	11,232	R	AC		80	76	85	\$2,980	43,859	RAP TYPE II SLURRY
OVERLAND LN	SUNNIER	END	OVERLAND L	6545	237	36	11,032	R	AC		80	76	85	\$2,926	43,859	RAP TYPE II SLURRY
PASEO LA CRESTA	MASTERS	VIA VALMONTE	PASEO LA C	6307	217	36	7,812	R	AC		80	76	85	\$2,072	43,859	RAP TYPE II SLURRY
PASEO LA CRESTA	VIA VALMONTE	VIA SEVILLA	PASEO LA C	6308	342	36	12,312	R	AC		80	76	85	\$3,266	43,859	RAP TYPE II SLURRY
PASEO VISTA ST	VIA CASTILLA	VIA ZUMAYA	PASEO VIST	6300	503	36	18,108	R	AC		80	76	85	\$4,803	43,859	RAP TYPE II SLURRY
PASEO VISTA ST	CAMINO DE SALMON	VIA CASTILLA	PASEO VIST	6302	973	36	35,028	R	AC		80	76	85	\$9,291	43,859	RAP TYPE II SLURRY
PEONY ST	HYACINTH	WATERLEAF	PEONY ST	6599	303	36	10,908	R	AC		80	76	85	\$2,894	43,859	RAP TYPE II SLURRY
PEONY ST	WATERLEAF	AMARYLLIS	PEONY ST	6601	294	36	10,584	R	AC		80	76	85	\$2,808	43,859	RAP TYPE II SLURRY
PEREGRIN CI	UPPER	END	PEREGRIN C	6347	160	34	7,940	R	AC		80	76	85	\$2,106	43,859	RAP TYPE II SLURRY
PLAINFIELD WY	HARBORTOWN	SHOALCREEK	PLAINFIELD	6168	316	36	11,376	R	AC		80	76	85	\$3,018	43,859	RAP TYPE II SLURRY
QUAKER RIDGE DR	HONORS	TAMARRON	QUAKER RID	6225	484	36	17,424	R	AC		80	76	85	\$4,622	43,859	RAP TYPE II SLURRY
QUARTZ CI	PERIDOT	END	QUARTZ CI	6406	269	36	12,184	R	AC		80	76	85	\$3,232	43,859	RAP TYPE II SLURRY
RICKSON WY	LINCOLN	HISBISCUS	RICKSON WY	6591	711	36	25,596	R	AC		80	76	85	\$6,789	43,859	RAP TYPE II SLURRY
RIVERSTONE CI	MORALES	SHOALCREEK	RIVERSTON E	6162	344	37	12,728	R	AC		80	76	85	\$3,376	43,859	RAP TYPE II SLURRY
RIVERSTONE CI	WILD DUNES	MORALES	RIVERSTON E	6194	164	36	5,904	R	AC		80	76	85	\$1,566	43,859	RAP TYPE II SLURRY
RIVERSTONE CI	INVERNESS	WILD DUNES	RIVERSTON E	6196	298	36	10,728	R	AC		80	76	85	\$2,846	43,859	RAP TYPE II SLURRY
RIVERSTONE CI	END	INVERNESS	RIVERSTON E	6197	356	32	13,892	R	AC		80	76	85	\$3,685	43,859	RAP TYPE II SLURRY
RIVIERA DR	HONORS	TAMARRON	RIVIERA	6182	343	36	12,348	R	AC		80	76	85	\$3,275	43,859	RAP TYPE II SLURRY
RIVIERA DR	TAMARRON	SOTOGRADE	RIVIERA	6183	552	36	19,872	R	AC		80	76	85	\$5,271	43,859	RAP TYPE II SLURRY
RIVIERA DR	SOTOGRADE	SPYGLASS	RIVIERA	6185	506	36	18,216	R	AC		80	76	85	\$4,832	43,859	RAP TYPE II SLURRY
ROBBY CI	END SOUTH	SHENA	ROBBY CI	6504	238	32	10,116	R	AC		80	76	85	\$2,684	43,859	RAP TYPE II SLURRY
ROBBY CI	SHENA	END NORTH	ROBBY CI	6505	236	32	10,052	R	AC		80	76	85	\$2,667	43,859	RAP TYPE II SLURRY
RURAL CI	STRAWCROSS	END	RURAL CI	6558	493	36	20,248	R	AC		80	76	85	\$5,371	43,859	RAP TYPE II SLURRY
RURAL LN	HUNTFIELD	STONEBERRY	RURAL LN	6553	318	36	11,448	R	AC		80	76	85	\$3,037	43,859	RAP TYPE II SLURRY
RURAL LN	STONEBERRY	MEANDERING	RURAL LN	6555	310	36	11,160	R	AC		80	76	85	\$2,960	43,859	RAP TYPE II SLURRY

\*\* - Treatment from Project Selection

Scenarios Criteria:



# Scenarios - Sections Selected for Treatment

Interest: 3.00%

Inflation: 3.00%

Printed: 03/11/2019

Scenario: 5. \$9 Million to \$12.5 Million Per Year

Year: 2021

Street Name	Begin Location	End Location	Street ID	Section ID	Length	Width	Area	FC	Surf Type	Area ID	Current PCI	Treatment		Cost	Rating	Treatment
												PCI Before	PCI After			
RURAL LN	MEANDERING	STRAWCROSS	RURAL LN	6557	326	36	11,736	R	AC		80	76	85	\$3,113	43,859	RAP TYPE II SLURRY
SHENA ST	ROBBY	STRANDBERG	SHENA ST	6503	230	32	7,360	R	AC		80	76	85	\$1,953	43,859	RAP TYPE II SLURRY
SHOALCREEK DR	RIVERSTONE	MORFONTAINE	SHOALCREEK	6163	308	36	11,088	R	AC		80	76	85	\$2,941	43,859	RAP TYPE II SLURRY
SHOALCREEK DR	MORFONTAINE	OLYMPIA FIELDS	SHOALCREEK	6169	123	36	4,428	R	AC		80	76	85	\$1,175	43,859	RAP TYPE II SLURRY
SHOALCREEK DR	OLYMPIA FIELDS	PLAINFIELD	SHOALCREEK	6170	534	36	19,224	R	AC		80	76	85	\$5,099	43,859	RAP TYPE II SLURRY
SHOALCREEK DR	COMARAGO	MORALES	SHOALCREEK	6173	417	36	15,012	R	AC		80	76	85	\$3,982	43,859	RAP TYPE II SLURRY
SHOALCREEK DR	MORALES	INVERNESS	SHOALCREEK	6176	308	36	11,088	R	AC		80	76	85	\$2,941	43,859	RAP TYPE II SLURRY
SIENNA LN	HARLEY	CLEARING	SIENNA LN	6563	320	36	11,520	R	AC		80	76	85	\$3,056	43,859	RAP TYPE II SLURRY
SIENNA LN	CLEARING	END	SIENNA LN	6564	214	36	10,204	R	AC		80	76	85	\$2,707	43,859	RAP TYPE II SLURRY
SOTOGRADE CI	RIVIERA	END	SOTOGRADE	6184	168	32	7,876	R	AC		80	76	85	\$2,089	43,859	RAP TYPE II SLURRY
SPRINGFIELD CI	CHATAM	END	SPRINGFIELD	6455	424	36	17,764	R	AC		80	76	85	\$4,712	43,859	RAP TYPE II SLURRY
STANWICH PL	MORALES	HARBORTOWN	STANWICH PL	6166	265	36	9,540	R	AC		80	76	85	\$2,531	43,859	RAP TYPE II SLURRY
STONEBERRY LN	LANGTREE	RURAL	STONEBERRY	6554	1,446	36	52,056	R	AC		80	76	85	\$13,807	43,859	RAP TYPE II SLURRY
STRANDBERG ST	END	LOPEZ	STRANDBERG	6497	195	36	9,520	R	AC		80	76	85	\$2,525	43,859	RAP TYPE II SLURRY
STRANDBERG CI	SHENA	END	STRANDBERG	6502	371	36	15,856	R	AC		80	76	85	\$4,206	43,859	RAP TYPE II SLURRY
STRAWCROSS LN	RURAL	HARLEY	STRAWCROSS	6559	297	36	10,692	R	AC		80	76	85	\$2,836	43,859	RAP TYPE II SLURRY
SUNCOUNTRY CI	END	SUNMEADOW	SUNCOUNTRY	6220	520	36	21,220	R	AC		80	76	85	\$5,629	43,859	RAP TYPE II SLURRY
SUNMEADOW CI	END	CHRISTOPHER	SUNMEADOW	6218	396	36	16,756	R	AC		80	76	85	\$4,445	43,859	RAP TYPE II SLURRY
SUNMEADOW CI	CHRISTOPHER	SUNCOUNTRY	SUNMEADOW	6219	323	36	11,628	R	AC		80	76	85	\$3,085	43,859	RAP TYPE II SLURRY
SUNMEADOW CI	SUNCOUNTRY	SUNSHINE	SUNMEADOW	6221	368	36	13,248	R	AC		80	76	85	\$3,514	43,859	RAP TYPE II SLURRY
SUNMEADOW CI	SUNSHINE	LEMON GROVE	SUNMEADOW	6223	203	36	7,308	R	AC		80	76	85	\$1,939	43,859	RAP TYPE II SLURRY
SUNNIER CI	OVERLAND	END	SUNNIER CI	6546	464	36	19,204	R	AC		80	76	85	\$5,094	43,859	RAP TYPE II SLURRY
SUNSHINE CI	END	SUNMEADOW	SUNSHINE CI	6222	535	36	21,760	R	AC		80	76	85	\$5,772	43,859	RAP TYPE II SLURRY
SUZIE CI	END WEST	LOPEZ	SUZIE CI	6500	203	32	8,996	R	AC		80	76	85	\$2,386	43,859	RAP TYPE II SLURRY
SUZIE CI	LOPEZ	END EAST	SUZIE CI	6501	782	33	28,306	R	AC		80	76	85	\$7,508	43,859	RAP TYPE II SLURRY
TAMARISK LN	FOOTHILL	LUPINE	TAMARISK LN	5797	221	36	7,956	R	AC		80	76	85	\$2,111	43,859	RAP TYPE II SLURRY
TAMARISK LN	LUPINE	CARLETON	TAMARISK LN	5799	285	36	10,260	R	AC		80	76	85	\$2,722	43,859	RAP TYPE II SLURRY
TAMARISK LN	CARLETON	VIA AURORA	TAMARISK LN	5801	298	36	10,728	R	AC		80	76	85	\$2,846	43,859	RAP TYPE II SLURRY

\*\* - Treatment from Project Selection

Scenarios Criteria:



# Scenarios - Sections Selected for Treatment

Interest: 3.00%

Inflation: 3.00%

Printed: 03/11/2019

Scenario: 5. \$9 Million to \$12.5 Million Per Year

Year: 2021

Street Name	Begin Location	End Location	Street ID	Section ID	Length	Width	Area	FC	Surf Type	Area ID	Current PCI	Treatment		Cost	Rating	Treatment
												PCI Before	PCI After			
TAMARISK LN	VIA AURORA	VIA FINALDI	TAMARISK L	6330	209	36	7,524	R	AC		80	76	85	\$1,996	43,859	RAP TYPE II SLURRY
TAMARRON CI	END	FAIR ISLE	TAMARRON C	6359	275	36	12,400	R	AC		80	76	85	\$3,289	43,859	RAP TYPE II SLURRY
TAMARRON DR	CHANDON	QUAKER RIDGE	TAMARRON D	6226	686	36	24,696	R	AC		80	76	85	\$6,550	43,859	RAP TYPE II SLURRY
TAMARRON DR	QUAKER RIDGE	RIVIERA	TAMARRON D	6227	847	36	30,492	R	AC		80	76	85	\$8,088	43,859	RAP TYPE II SLURRY
TAMARRON DR	ANISE	CHANDON	TAMARRON D	6356	370	36	13,320	R	AC		80	76	85	\$3,533	43,859	RAP TYPE II SLURRY
TAMARRON DR	CARDAMON	ANISE	TAMARRON D	6357	420	36	15,120	R	AC		80	76	85	\$4,011	43,859	RAP TYPE II SLURRY
TAMARRON DR	FAIR ISLE	CARDAMON	TAMARRON D	6358	256	36	9,216	R	AC		80	76	85	\$2,445	43,859	RAP TYPE II SLURRY
TEDDY BEAR LN	FOOTHILL	VIA FIRENZE	TEDDY BEAR	565	375	40	15,000	R	AC		80	76	85	\$3,979	43,859	RAP TYPE II SLURRY
TEDDY BEAR LN	VIA FIRENZE	VIA PROVINCIA	TEDDY BEAR	6202	219	36	7,884	R	AC		80	76	85	\$2,092	43,859	RAP TYPE II SLURRY
TEDDY BEAR LN	VIA FRESCO	VIA FINALDI	TEDDY BEAR	6253	150	36	5,400	R	AC		80	76	85	\$1,433	43,859	RAP TYPE II SLURRY
TEDDY BEAR LN	VIA PROVINCIA	VIA FRESCO	TEDDY BEAR	6254	331	36	11,916	R	AC		80	76	85	\$3,161	43,859	RAP TYPE II SLURRY
TEJON CI	ZURITA	END	TEJON CI	6327	179	36	8,944	R	AC		80	76	85	\$2,373	43,859	RAP TYPE II SLURRY
TUDOR CI	END	NOBLE	TUDOR CI	5778	408	36	17,188	R	AC		80	76	85	\$4,559	43,859	RAP TYPE II SLURRY
VIA AURORA CI	END	TAMARISK	VIA AURORA	6228	184	32	8,388	R	AC		80	76	85	\$2,225	43,859	RAP TYPE II SLURRY
VIA CASTILLA ST	PASEO VISTA	MASTERS	VIA CASTIL	6301	227	36	8,172	R	AC		80	76	85	\$2,168	43,859	RAP TYPE II SLURRY
VIA FINALDI WY	TAMARISK	TEDDY BEAR	VIA FINALD	6203	553	36	19,908	R	AC		80	76	85	\$5,281	43,859	RAP TYPE II SLURRY
VIA FIRENZE WY	TEDDY BEAR	CHRIS WREN	VIA FIRENZ	6206	226	36	8,136	R	AC		80	76	85	\$2,158	43,859	RAP TYPE II SLURRY
VIA FRESCO CI	TEDDY BEAR	END	VIA FRESCO	6231	160	32	7,620	R	AC		80	76	85	\$2,022	43,859	RAP TYPE II SLURRY
VIA GALICIA	VIA MIGUEL	VIA PASQUAL	VIA GALICI	6319	664	36	23,904	R	AC		80	76	85	\$6,340	43,859	RAP TYPE II SLURRY
VIA GIOVANNI CI	VIA MODENA	END WEST	VIA GIOVAN	6232	150	30	7,000	R	AC		80	76	85	\$1,857	43,859	RAP TYPE II SLURRY
VIA GIOVANNI CI	END EAST	VIA MODENA	VIA GIOVAN	6233	164	28	4,592	R	AC		80	76	85	\$1,218	43,859	RAP TYPE II SLURRY
VIA MIGUEL	VIA RAFAEL	VIA SEVILLA	VIA MIGUEL	6312	359	36	12,924	R	AC		80	76	85	\$3,428	43,859	RAP TYPE II SLURRY
VIA MIGUEL	MASTERS	VIA RAFAEL	VIA MIGUEL	6313	228	36	8,208	R	AC		80	76	85	\$2,177	43,859	RAP TYPE II SLURRY
VIA MIGUEL	VIA SEVILLA	VIA GALICIA	VIA MIGUEL	6315	384	36	13,824	R	AC		80	76	85	\$3,667	43,859	RAP TYPE II SLURRY
VIA MIGUEL	VIA GALICIA	MONTE MAR	VIA MIGUEL	6320	374	36	13,464	R	AC		80	76	85	\$3,571	43,859	RAP TYPE II SLURRY
VIA MIGUEL	MONTE MAR	ALAMITOS	VIA MIGUEL	6323	469	36	16,884	R	AC		80	76	85	\$4,479	43,859	RAP TYPE II SLURRY
VIA MIGUEL	ALAMITOS	ZURITA	VIA MIGUEL	6325	412	36	14,832	R	AC		80	76	85	\$3,934	43,859	RAP TYPE II SLURRY
VIA MODENA WY	VIA PADOVA	VIA GIOVANNI	VIA MODENA	6210	352	36	12,672	R	AC		80	76	85	\$3,361	43,859	RAP TYPE II SLURRY
VIA MODENA WY	VIA GIOVANNI	CHRISTOPHER	VIA MODENA	6332	409	36	14,724	R	AC		80	76	85	\$3,906	43,859	RAP TYPE II SLURRY
VIA PADOVA WY	LIBERTY	VIA MODENA	VIA PADOVA	6209	395	36	14,220	R	AC		80	76	85	\$3,772	43,859	RAP TYPE II SLURRY
VIA PASQUAL	VIA SEVILLA	ANACAPA	VIA PASQUA	6316	337	36	12,132	R	AC		80	76	85	\$3,218	43,859	RAP TYPE II SLURRY

\*\* - Treatment from Project Selection

Scenarios Criteria:



# Scenarios - Sections Selected for Treatment

Interest: 3.00%

Inflation: 3.00%

Printed: 03/11/2019

Scenario: 5. \$9 Million to \$12.5 Million Per Year

Year: 2021

Street Name	Begin Location	End Location	Street ID	Section ID	Length	Width	Area	FC	Surf Type	Area ID	Current PCI	Treatment		Cost	Rating	Treatment	
												PCI Before	PCI After				
VIA PASQUAL	ANACAPA	VIA GALICIA	VIA PASQUA	6318	169	36	6,084	R	AC		80	76	85	\$1,614	43,859	RAP TYPE II SLURRY	
VIA PASQUAL	VIA GALICIA	MONTE MAR	VIA PASQUA	6322	377	36	13,572	R	AC		80	76	85	\$3,600	43,859	RAP TYPE II SLURRY	
VIA PROVINCIA CI	END NORTH	TEDDY BEAR	VIA PROVIN	6229	215	32	9,380	R	AC		80	76	85	\$2,488	43,859	RAP TYPE II SLURRY	
VIA PROVINCIA CI	TEDDY BEAR	END SOUTH	VIA PROVIN	6230	259	31	10,529	R	AC		80	76	85	\$2,793	43,859	RAP TYPE II SLURRY	
W CHASE DR	VIA MAZATLAN	OAK	W CHASE DR	844	977	31	30,287	R	AC		89	87	93	\$8,033	47,632	RAP TYPE II SLURRY	
WARDLOW CL	END	BONNIE	WARDLOW CL	4402	356	40	14,240	R	AC/AC	zne2	83	79	87	\$3,777	44,215	RAP TYPE II SLURRY	
WIMBLETON DR	INTERSECTION	INTERSECTION	WIMBLETON	31	7	40	280	R	AC/AC		86	83	90	\$75	37,451	RAP TYPE II SLURRY	
												<b>Treatment Total</b>		<b>\$640,092</b>			
ALPINEMIST ST	COLLETT	VALLEYWOOD	ALPINEMIST	5810	299	36	10,764	R	AC/AC		89	85	86	\$8	2,495,670	SEAL CRACKS	
AMETHYST CI	ELYSIA	END	AMETHYST C	6395	146	36	7,756	R	AC		86	82	83	\$12	1,558,483	SEAL CRACKS	
AMETHYST ST	ONYX	ELYSIA	AMETHYST S	6396	315	36	11,340	R	AC		86	82	83	\$17	1,558,521	SEAL CRACKS	
AUBURNDALE ST	RINCON	PALOS VERDE	AUBURNDAL E	A-2542	1,819	43	78,212	C	AC/AC	zne2	86	83	84	\$92	2,317,815	SEAL CRACKS	
AUBURNDALE ST	PALOS VERDE	KINGSDALE	AUBURNDAL E	B-2543	1,036	40	41,435	C	AC/AC	zne2	86	83	84	\$49	2,317,815	SEAL CRACKS	
AUBURNDALE ST	KINGSDALE	RIVER	AUBURNDAL E	C-2393C	1,150	40	45,997	C	AC/AC	zne2	86	83	84	\$55	2,317,815	SEAL CRACKS	
BAGHDADY ST	MORITA	END	BAGHDADY S	A6656	165	36	5,940	R	AC/PCC		89	85	86	\$5	2,438,120	SEAL CRACKS	
BAGHDADY ST	END	WOLFSON	BAGHDADY S	B6656	315	36	11,340	R	AC/PCC		89	85	86	\$9	2,438,120	SEAL CRACKS	
BAYFIELD DR	LINCOLN	BLOSSOM HILL	BAYFIELD D	2572	207	32	6,613	R	AC	zne2	81	78	80	\$13	1,535,184	SEAL CRACKS	
BAYFIELD DR	BLOSSOM HILL	LAKEVIEW	BAYFIELD D	2582	275	36	9,887	R	AC/AC	zne2	88	84	85	\$10	2,091,073	SEAL CRACKS	
BAYFIELD DR	LAKEVIEW	BROOKWOOD	BAYFIELD D	2583	461	36	16,603	R	AC/AC	zne2	88	84	85	\$16	2,090,133	SEAL CRACKS	
BAYFIELD DR	BROOKWOOD	END	BAYFIELD D	4229	156	36	5,623	R	AC	zne2	81	78	80	\$11	1,539,426	SEAL CRACKS	
BENJAMIN DR	SAMPSON	RAGLE	BENJAMIN D	1962	1,054	40	42,141	R	AC	zne4	89	84	85	\$51	1,507,327	SEAL CRACKS	
BENNINGTON CL	END	BOWDOIN	BENNINGTON	4459	210	30	6,311	R	AC/AC	zne2	88	84	85	\$7	2,093,558	SEAL CRACKS	
BIG SPRING CT	LONE TREE	WAGON TRAIN	BIG SPRING	2519	354	32	11,337	R	AC/AC	zne2	88	84	85	\$11	2,091,997	SEAL CRACKS	
BIG SPRING CT	HOLSTER	LONE TREE	BIG SPRING	2520	279	32	8,935	R	AC/AC	zne2	88	84	85	\$9	2,093,558	SEAL CRACKS	
BIG SPRING CT	HOMESTEAD	HOLSTER	BIG SPRING	2521	1,558	32	49,861	R	AC	zne2	81	77	79	\$95	1,515,265	SEAL CRACKS	
BLOSSOM HILL DR	SHAMROCK	AUBURNDALE	BLOSSOM HI	2387	459	32	14,695	R	AC/AC	zne2	88	84	85	\$15	2,092,632	SEAL CRACKS	
BLOSSOM HILL DR	BAYFIELD	SHAMROCK	BLOSSOM HI	2571	1,521	36	54,772	R	AC/AC	zne2	88	84	85	\$53	2,092,632	SEAL CRACKS	
BLUEJAY LN	ORIOLE	ONTARIO	BLUEJAY LN	1849	430	32	13,768	R	AC/AC	zne4	88	84	85	\$13	2,107,279	SEAL CRACKS	
BOWDOIN ST	CORNERSTONE	CARRIAGE	BOWDOIN ST	2477	690	35	24,155	R	AC/AC	zne2	88	84	85	\$24	2,092,940	SEAL CRACKS	
BOWDOIN ST	CORYDON	CORNERSTONE	BOWDOIN ST	2479	260	35	9,096	R	AC/AC	zne2	88	84	85	\$9	2,092,632	SEAL CRACKS	

\*\* - Treatment from Project Selection

Scenarios Criteria:



# Scenarios - Sections Selected for Treatment

Interest: 3.00%

Inflation: 3.00%

Printed: 03/11/2019

Scenario: 5. \$9 Million to \$12.5 Million Per Year

Year: 2021

Street Name	Begin Location	End Location	Street ID	Section ID	Length	Width	Area	FC	Surf Type	Area ID	Current PCI	Treatment		Cost	Rating	Treatment
												PCI Before	PCI After			
BOWDOIN ST	WHEATON	HEDGES	BOWDOIN ST	2488	239	33	7,901	R	AC	zne2	82	78	80	\$15	1,539,515	SEAL CRACKS
BOWDOIN ST	TUFTS	COLBY	BOWDOIN ST	2494	260	36	9,373	R	AC	zne2	83	79	81	\$16	1,555,978	SEAL CRACKS
BOWDOIN ST	AMHERST	CORYDON	BOWDOIN ST	2496	187	36	6,737	R	AC/AC	zne2	88	84	85	\$7	2,092,632	SEAL CRACKS
BRANDYWINE LN	PALOS VERDE	KINGSDALE	BRANDYWINE E	2570	1,484	36	53,433	R	AC	zne2	80	77	79	\$103	1,511,357	SEAL CRACKS
BRECKENRIDGE CL	COLLETT	END	BRECKENRIDGE D	4297	440	36	15,856	R	AC/AC	zne1	89	85	86	\$11	2,495,670	SEAL CRACKS
BRIARWOOD ST	RANCH VISTA	LA SALLE	BRIARWOOD	2088	206	36	7,405	R	AC/AC	zne1	89	85	86	\$6	2,495,670	SEAL CRACKS
BROOKDALE DR	AUBURNDALE	NIMROD	BROOKDALE	2396	291	37	10,753	R	AC	zne2	84	81	83	\$17	1,560,018	SEAL CRACKS
BROOKDALE DR	NIMROD	NEWFIELD	BROOKDALE	2397	260	37	9,631	R	AC/AC	zne2	88	84	85	\$10	2,105,655	SEAL CRACKS
BROOKDALE DR	NEWFIELD	NEATHERLY	BROOKDALE	2398	337	32	10,788	R	AC	zne2	84	81	83	\$17	1,559,996	SEAL CRACKS
BROOKDALE DR	NEATHERLY	SPRINGBROOK	BROOKDALE	2399	321	32	10,257	R	AC/AC	zne2	88	84	85	\$10	2,105,655	SEAL CRACKS
BROOKDALE DR	SPRINGBROOK	NORCREST	BROOKDALE	2400	619	32	19,811	R	AC	zne2	84	81	83	\$30	1,560,018	SEAL CRACKS
BROOKWOOD DR	FALLBROOK	SILVERFERN	BROOKWOOD D	2576	231	36	8,299	R	AC	zne2	82	79	81	\$15	1,542,913	SEAL CRACKS
BROOKWOOD DR	SILVERFERN	CREEKSIDE	BROOKWOOD D	2577	259	36	9,318	R	AC	zne2	80	77	79	\$18	1,511,357	SEAL CRACKS
BROOKWOOD DR	CREEKSIDE	MILLSTREAM	BROOKWOOD D	2578	255	36	9,172	R	AC/AC	zne2	88	84	85	\$9	2,107,279	SEAL CRACKS
BROOKWOOD DR	MILLSTREAM	BAYFIELD	BROOKWOOD D	2579	385	36	13,860	R	AC	zne2	86	83	84	\$19	1,538,693	SEAL CRACKS
BROWNING CL	CORNERSTONE	END	BROWNING C	4249	285	32	9,107	R	AC/AC	zne2	88	84	85	\$9	2,107,279	SEAL CRACKS
CALIFORNIA AV	ONTARIO	TABER	CALIFORNIA	G1952	1,319	60	79,138	A	AC/AC	zne5	87	83	84	\$91	3,372,447	SEAL CRACKS
CAREFREE WY	CORNERSTONE	CARRIAGE	CAREFREE W	4251	791	36	28,492	R	AC/AC	zne2	88	84	85	\$27	2,106,625	SEAL CRACKS
CARRIAGE LN	BOWDOIN	COTTONCREEK	CARRIAGE L	2467	885	36	31,859	R	AC/AC	zne2	88	84	85	\$30	2,120,826	SEAL CRACKS
CARRIAGE LN	COTTONCREEK	CAREFREE	CARRIAGE L	2468	584	36	21,006	R	AC/AC	zne2	88	84	85	\$20	2,120,826	SEAL CRACKS
CARRIAGE LN	CAREFREE	ELLINGTON	CARRIAGE L	2469	585	36	21,042	R	AC/AC	zne2	88	84	85	\$20	2,120,826	SEAL CRACKS
CARTWHEEL CL	CORNERSTONE	END	CARTWHEEL	4247	479	31	14,834	R	AC	zne2	84	80	82	\$25	1,557,208	SEAL CRACKS
CASTLEROCK CL	CORNERSTONE	END	CASTLEROCK K	4246	479	32	15,325	R	AC	zne2	83	79	81	\$27	1,555,978	SEAL CRACKS
CHAMPLAIN DR	KINGSFORD	CORYDON	CHAMPLAIN	2454	891	32	28,510	R	AC/AC	zne2	88	85	86	\$20	2,495,670	SEAL CRACKS
CHAMPLAIN DR	STAMFORD	KINGSFORD	CHAMPLAIN	2455	187	32	5,974	R	AC/AC	zne2	88	85	86	\$5	2,509,147	SEAL CRACKS
CHANTEL DR	RANCH VISTA	LA SALLE	CHANTEL	1-A	624	36	22,464	R	AC/AC	zne1	89	85	86	\$16	2,495,670	SEAL CRACKS
CHESAPEAKE WY	STAMFORD	CORYDON	CHESAPEAKE E	2459	1,022	32	32,693	R	AC/AC	zne2	88	85	86	\$23	2,509,147	SEAL CRACKS
CHEYENNE RD	ROCK RIDGE	WAGON TRAIN	CHEYENNE R	2529	1,128	36	40,600	R	AC	zne2	82	78	80	\$73	1,539,483	SEAL CRACKS

\*\* - Treatment from Project Selection

Scenarios Criteria:



# Scenarios - Sections Selected for Treatment

Interest: 3.00%

Inflation: 3.00%

Printed: 03/11/2019

Scenario: 5. \$9 Million to \$12.5 Million Per Year

Year: 2021

Street Name	Begin Location	End Location	Street ID	Section ID	Length	Width	Area	FC	Surf Type	Area ID	Current PCI	Treatment		Cost	Rating	Treatment
												PCI Before	PCI After			
CHEYENNE RD	WAGON TRAIN	STAGECOACH	CHEYENNE R	2530	182	42	7,637	R	AC/AC	zne2	88	84	85	\$8	2,114,491	SEAL CRACKS
CLOVERLEAF CL	CORNERSTONE	END	CLOVERLEAF	4244	482	32	15,416	R	AC/AC	zne2	88	84	85	\$15	2,113,506	SEAL CRACKS
COLBY CL	END	BOWDOIN	COLBY CL	4461	246	29	7,145	R	AC		83	79	81	\$13	1,555,978	SEAL CRACKS
COLFAX CL	CRESTA	END NORTH	COLFAX CL	4302	317	38	12,051	R	AC/AC	zne1	89	85	86	\$9	2,495,670	SEAL CRACKS
COLFAX CL	END SOUTH	CRESTA	COLFAX CL	4630	342	36	12,319	R	AC/AC	zne1	89	85	86	\$9	2,495,670	SEAL CRACKS
COLLETT AV	WELLESLEY	END	COLLETT AV	A4987	315	40	12,600	R	AC	zne1	86	84	85	\$17	1,532,815	SEAL CRACKS
COLLETT AV	MARIPOSA	END	COLLETT AV	E4265	154	32	4,929	R	AC	zne1	86	82	84	\$7	1,556,099	SEAL CRACKS
COLLETT AV	PROMENADE	END	COLLETT AV	H2169C	652	40	26,070	R	AC	zne1	88	84	85	\$33	1,530,265	SEAL CRACKS
CORNERSTONE WY	CLOVERLEAF	ELLINGTON	CORNERSTONE	2470	283	36	10,202	R	AC/AC	zne2	88	84	85	\$10	2,101,165	SEAL CRACKS
CORNERSTONE WY	CANDLELIGHT	CAREFREE	CORNERSTONE	2472	291	36	10,492	R	AC/AC	zne2	88	84	85	\$10	2,101,165	SEAL CRACKS
CORNERSTONE WY	COTTONCREEK	CANDLELIGHT	CORNERSTONE	2473	291	36	10,473	R	AC/AC	zne2	88	84	85	\$10	2,101,165	SEAL CRACKS
CORNERSTONE WY	CASTLE ROCK	COTTONCREEK	CORNERSTONE	2474	291	36	10,491	R	AC/AC	zne2	88	84	85	\$10	2,101,165	SEAL CRACKS
CORNERSTONE WY	CARTWHEEL	CASTLE ROCK	CORNERSTONE	2475	299	36	10,751	R	AC/AC	zne2	88	84	85	\$11	2,101,165	SEAL CRACKS
CORNERSTONE WY	BOWDOIN	CARTWHEEL	CORNERSTONE	2476	343	36	12,352	R	AC/AC	zne2	88	84	85	\$12	2,101,165	SEAL CRACKS
CORNERSTONE WY	WHITMAN	BOWDOIN	CORNERSTONE	2478	272	36	9,797	R	AC/AC	zne2	88	84	85	\$10	2,101,165	SEAL CRACKS
CORNERSTONE WY	SHELLEY	WHITMAN	CORNERSTONE	2481	275	36	9,892	R	AC/AC	zne2	88	84	85	\$10	2,101,165	SEAL CRACKS
CORNERSTONE WY	DICKINSON	BROWNING	CORNERSTONE	2484	292	36	10,498	R	AC/AC	zne2	88	84	85	\$10	2,101,165	SEAL CRACKS
CORNERSTONE WY	BROWNING	SHELLEY	CORNERSTONE	2485	295	36	10,607	R	AC/AC	zne2	88	84	85	\$11	2,101,165	SEAL CRACKS
CORNERSTONE WY	END	DICKINSON	CORNERSTONE	4463	228	36	8,225	R	AC/AC	zne2	88	84	85	\$8	2,101,165	SEAL CRACKS
CORYDON ST	RINCON	STAGECOACH	CORYDON ST	A2513	632	23	14,531	C	AC/AC	zne2	86	83	84	\$18	2,317,815	SEAL CRACKS
CORYDON ST	STAGECOACH	MYRTLE	CORYDON ST	B2486	1,353	40	54,101	C	AC/AC	zne2	86	83	84	\$64	2,317,815	SEAL CRACKS
CORYDON ST	MYRTLE	BOWDOIN	CORYDON ST	C2487	446	51	22,728	C	AC/AC	zne2	86	83	84	\$27	2,317,815	SEAL CRACKS
CORYDON ST	BOWDOIN	KINGSFORD	CORYDON ST	D2445C	1,022	60	61,346	C	AC/AC	zne2	86	83	84	\$73	2,317,815	SEAL CRACKS
CORYDON ST	KINGSFORD	ELLINGTON	CORYDON ST	E2449C	1,086	51	52,625	C	AC/AC	zne2	86	83	84	\$62	2,317,815	SEAL CRACKS
CORYDON ST	ELLINGTON	RIVER	CORYDON ST	F2462C	723	50	39,152	C	AC/AC	zne2	86	83	84	\$47	2,317,815	SEAL CRACKS

\*\* - Treatment from Project Selection

Scenarios Criteria:



# Scenarios - Sections Selected for Treatment

Interest: 3.00%

Inflation: 3.00%

Printed: 03/11/2019

Scenario: 5. \$9 Million to \$12.5 Million Per Year

Year: 2021

Street Name	Begin Location	End Location	Street ID	Section ID	Length	Width	Area	FC	Surf Type	Area ID	Current PCI	Treatment		Cost	Rating	Treatment
												PCI Before	PCI After			
COTTONCREEK LN	CORNERSTONE	CARRIAGE	COTTONCR EE	4250	791	36	28,460	R	AC/AC	zne2	88	84	85	\$27	2,101,165	SEAL CRACKS
COTTONWOOD ST	MARSHALL	EVERGREEN	COTTONWO OD	1401	302	40	12,072	R	AC	zne4	89	84	85	\$15	1,507,327	SEAL CRACKS
COUNTRY CLUB LN	FAIRVIEW	RIVER	COUNTRY CL	2407	226	61	13,759	C	AC	zne2	83	80	81	\$24	1,704,448	SEAL CRACKS
COUNTRY CLUB LN	MELROSE	FAIRVIEW	COUNTRY CL	2408	803	61	48,998	C	AC	zne2	81	77	79	\$93	1,600,157	SEAL CRACKS
COUNTRY CLUB LN	GREENBRIAR	GRANADA	COUNTRY CL	2548	1,156	60	69,363	C	AC	zne2	85	81	83	\$105	1,773,996	SEAL CRACKS
CREEKSIDE LN	LAKEVIEW	BROOKWOOD	CREEKSIDE	2588	463	36	16,671	R	AC/AC	zne2	88	84	85	\$16	2,101,165	SEAL CRACKS
CRESTA RD	ROOSEVELT	YELLOWSTONE	CRESTA RD	2185	285	40	11,390	R	AC/AC	zne1	89	85	86	\$8	2,495,670	SEAL CRACKS
CRESTA RD	PROMENADE	COLFAX	CRESTA RD	2189	191	40	7,624	R	AC/AC	zne1	89	85	86	\$6	2,495,670	SEAL CRACKS
DICKINSON LN	CORNERSTONE	HEMINGWAY	DICKINSON	2483	595	32	19,040	R	AC/AC	zne2	88	84	85	\$19	2,100,519	SEAL CRACKS
DOHERTY ST	GRANITE	CITY LIMITS - BUCHANAN	DOHERTY ST	2352	261	40	10,423	R	AC	zne4	89	84	85	\$13	1,507,327	SEAL CRACKS
DOVERWOOD ST	GREENVIEW	FAIRVIEW	DOVERWOO D	2417	558	36	20,090	R	AC/AC	zne2	88	85	86	\$14	2,495,670	SEAL CRACKS
DRIFTWOOD ST	GREENBRIAR	MELROSE	DRIFTWOOD	2428	1,076	32	34,417	R	AC	zne2	89	84	85	\$42	1,507,327	SEAL CRACKS
EIGHTH ST	MAIN	SHERIDAN	EIGHTH ST	D1133C	1,145	33	35,502	C	AC	zne4	91	87	88	\$35	1,914,053	SEAL CRACKS
ELLINGTON DR	OXFORD	CORYDON	ELLINGTON	2444	459	36	16,541	R	AC/AC	zne2	88	84	85	\$16	2,101,165	SEAL CRACKS
ELLINGTON DR	CORYDON	CORNERSTONE	ELLINGTON	2464	194	35	6,807	R	AC/AC	zne2	88	84	85	\$7	2,103,720	SEAL CRACKS
ELLINGTON DR	CORNERSTONE	CARRIAGE	ELLINGTON	2466	793	35	27,751	R	AC/AC	zne2	88	84	85	\$27	2,101,165	SEAL CRACKS
ELMHURST ST	GREENBRIAR	GRANADA	ELMHURST S	2556	1,242	33	40,981	R	AC	zne2	84	81	83	\$62	1,560,341	SEAL CRACKS
FAIRVIEW DR	COUNTRY CLUB	CANYON	FAIRVIEW D	2409	654	40	26,146	R	AC/AC	zne2	88	85	86	\$19	2,495,670	SEAL CRACKS
FAIRVIEW DR	DALE	HILLCREST	FAIRVIEW D	2411	147	40	5,865	R	AC/AC	zne2	88	85	86	\$5	2,495,670	SEAL CRACKS
FAIRVIEW DR	HILLCREST	DOVER	FAIRVIEW D	2412	155	40	6,200	R	AC/AC	zne2	88	85	86	\$5	2,495,670	SEAL CRACKS
FAIRVIEW DR	DOVER	DOVERWOOD	FAIRVIEW D	2413	117	41	4,797	R	AC/AC	zne2	88	85	86	\$4	2,495,670	SEAL CRACKS
FAIRVIEW DR	DOVERWOOD	CATHERINE	FAIRVIEW D	2414	253	40	10,130	R	AC/AC	zne2	88	85	86	\$8	2,495,670	SEAL CRACKS
FAIRVIEW DR	CATHERINE	FERNWOOD	FAIRVIEW D	2429	338	40	13,509	R	AC/AC	zne2	88	85	86	\$10	2,495,670	SEAL CRACKS
FAIRVIEW DR	FERNWOOD	JASMINE	FAIRVIEW D	2430	305	40	12,218	R	AC/AC	zne2	88	85	86	\$9	2,495,670	SEAL CRACKS
FAIRVIEW DR	JASMINE	TRENTON	FAIRVIEW D	2431	179	40	7,173	R	AC/AC	zne2	88	85	86	\$5	2,495,670	SEAL CRACKS
FAIRVIEW DR	TRENTON	OLEANDER	FAIRVIEW D	2432	104	37	3,849	R	AC/AC	zne2	88	85	86	\$3	2,495,670	SEAL CRACKS
FAIRVIEW DR	OLEANDER	OXFORD	FAIRVIEW D	2433	307	41	12,576	R	AC/AC	zne2	88	85	86	\$9	2,495,670	SEAL CRACKS
FAIRVIEW DR	OXFORD	CORYDON	FAIRVIEW D	2461	334	40	13,364	R	AC/AC	zne2	88	85	86	\$10	2,495,670	SEAL CRACKS
FAIRWAY	END	VANDAGRIFF	FAIRWAY	5668	103	62	8,886	R	AC/AC	zne5	88	85	86	\$7	2,495,670	SEAL CRACKS
FAIRWAY	VANDAGRIFF	EDENWILD	FAIRWAY	5669	1,612	40	64,496	R	AC/AC	zne5	88	85	86	\$45	2,495,670	SEAL CRACKS
FAIRWAY	EDENWILD	SIGNATURE	FAIRWAY	5674	831	40	33,243	R	AC/AC	zne5	88	85	86	\$23	2,495,670	SEAL CRACKS
FAIRWAY	SIGNATURE	EAGLE GLEN	FAIRWAY	5675	216	40	8,646	R	AC/AC	zne5	88	85	86	\$6	2,495,670	SEAL CRACKS

\*\* - Treatment from Project Selection

Scenarios Criteria:





# Scenarios - Sections Selected for Treatment

Interest: 3.00%

Inflation: 3.00%

Printed: 03/11/2019

Scenario: 5. \$9 Million to \$12.5 Million Per Year

## Year: 2021

Street Name	Begin Location	End Location	Street ID	Section ID	Length	Width	Area	FC	Surf Type	Area ID	Current PCI	Treatment		Cost	Rating	Treatment
												PCI Before	PCI After			
FALLBROOK DR	LINCOLN	BLOSSOM HILL	FALLBROOK	2573	194	36	6,990	R	AC	zne2	82	79	81	\$12	1,556,359	SEAL CRACKS
FALLBROOK DR	BLOSSOM HILL	LAKEVIEW	FALLBROOK	2574	265	36	9,543	R	AC	zne2	81	78	80	\$18	1,535,243	SEAL CRACKS
FALLBROOK DR	LAKEVIEW	BROOKWOOD	FALLBROOK	2575	654	36	23,554	R	AC	zne2	81	78	80	\$43	1,539,123	SEAL CRACKS
FALLBROOK DR	BROOKWOOD	END	FALLBROOK	4448	70	59	4,109	R	AC	zne2	84	81	83	\$7	1,561,590	SEAL CRACKS
FRONTAGE RD	MERRILL	91	FRONTAGE R	26	643	10	6,427	R	AC	zne2	88	84	85	\$8	1,507,327	SEAL CRACKS
FRONTAGE RD	GRAND	MERRILL	FRONTAGE R	2671	61	60	3,630	R	AC	zne2	88	84	85	\$5	1,507,327	SEAL CRACKS
FRONTAGE RD	MERRILL	SCHOOL	FRONTAGE R	2672	338	30	10,151	R	AC	zne2	88	84	85	\$13	1,507,327	SEAL CRACKS
FRONTAGE RD	VIA JOSEFA	SERFASE CLUB	FRONTAGE R	2871	2,460	40	98,400	R	AC		88	84	85	\$119	1,507,327	SEAL CRACKS
GLACIER CL	END	CRESTA	GLACIER CL	4635	329	34	11,173	R	AC		80	78	80	\$21	2,244,181	SEAL CRACKS
GRANADA AV	AUBURNDALE	NOTTINGHAM	GRANADA AV	2544	540	40	21,583	R	AC	zne2	87	84	85	\$27	1,507,327	SEAL CRACKS
GRANADA AV	NOTTINGHAM	ROLLING HILLS	GRANADA AV	2545	841	40	33,643	R	AC	zne2	87	84	85	\$41	1,507,327	SEAL CRACKS
GRANADA AV	ROLLING HILLS	ELMHURST	GRANADA AV	2546	284	40	11,358	R	AC	zne2	87	84	85	\$14	1,507,327	SEAL CRACKS
GRANADA AV	ELMHURST	COUNTRY CLUB	GRANADA AV	2547	288	42	12,078	R	AC	zne2	87	84	85	\$15	1,507,327	SEAL CRACKS
GRAND BL	JOY	SECOND	GRAND BL	ED-1655	415	56	23,237	A	AC	zne4	94	86	87	\$24	2,086,101	SEAL CRACKS
GRAND BL	FRONTAGE	SECOND	GRAND BL	WC-1632	419	55	23,057	A	AC	zne4	87	82	83	\$34	2,288,336	SEAL CRACKS
GRANITE ST	SAMPSON	DOHERTY	GRANITE ST	1966	814	40	32,564	R	AC	zne4	89	84	85	\$40	1,507,327	SEAL CRACKS
GREENBRIAR DR	DRIFTWOOD	MEADOWVIEW	GREENBRIA R	2424	258	32	8,243	R	AC	zne2	88	84	85	\$10	1,507,327	SEAL CRACKS
GREENPOINT DR	SPRINGBROOK	ASHLAND	GREENPOIN T	2404	314	32	10,052	R	AC	zne2	87	84	85	\$13	1,507,327	SEAL CRACKS
GREENPOINT DR	ASHLAND	NORCREST	GREENPOIN T	2405	305	32	9,749	R	AC	zne2	87	84	85	\$12	1,507,327	SEAL CRACKS
GREENVIEW AV	HILLCREST	DOVERWOOD	GREENVIEW	2416	316	37	11,680	R	AC/AC	zne2	88	85	86	\$9	2,495,670	SEAL CRACKS
GREENVIEW AV	DOVERWOOD	TRENTON	GREENVIEW	2465	1,391	36	50,076	R	AC/AC	zne2	88	85	86	\$35	2,495,670	SEAL CRACKS
HARDING RD	CRESTA	KNOX	HARDING RD	2191	174	34	5,899	R	AC/AC	zne1	89	85	86	\$5	2,506,981	SEAL CRACKS
HARDING RD	KNOX	ROOSEVELT	HARDING RD	2192	394	34	13,388	R	AC	zne1	83	79	81	\$23	1,551,466	SEAL CRACKS
HEATHER CL	SHAMROCK	END	HEATHER CL	4230	285	32	9,109	R	AC/AC	zne2	88	85	86	\$7	2,495,670	SEAL CRACKS
HEDGES DR	MAJESTIC	MYRTLE	HEDGES DR	2497	279	36	10,027	R	AC	zne2	80	76	78	\$21	1,495,887	SEAL CRACKS
HEDGES DR	ROCKCREST	MAJESTIC	HEDGES DR	2498	259	36	9,322	R	AC	zne2	81	77	79	\$19	1,508,081	SEAL CRACKS
HEDGES DR	NOAH	PANORAMIC	HEDGES DR	2510	309	36	11,121	R	AC	zne2	82	78	80	\$21	1,536,267	SEAL CRACKS
HEMINGWAY DR	DICKINSON	WHITMAN	HEMINGWAY	2482	879	36	31,635	R	AC/AC	zne2	88	84	85	\$31	2,080,618	SEAL CRACKS
HEMINGWAY DR	STAGECOACH	DICKINSON	HEMINGWAY	4464	700	36	25,200	R	AC/AC	zne2	88	84	85	\$24	2,098,604	SEAL CRACKS

\*\* - Treatment from Project Selection

Scenarios Criteria:



# Scenarios - Sections Selected for Treatment

Interest: 3.00%

Inflation: 3.00%

Printed: 03/11/2019

Scenario: 5. \$9 Million to \$12.5 Million Per Year

Year: 2021

Street Name	Begin Location	End Location	Street ID	Section ID	Length	Width	Area	FC	Surf Type	Area ID	Current PCI	Treatment		Cost	Rating	Treatment
												PCI Before	PCI After			
HILLCREST AV	GREENVIEW	FAIRVIEW	HILLCREST	2415	447	36	16,086	R	AC/AC	zne2	88	85	86	\$12	2,495,670	SEAL CRACKS
HOLSTER ST	BIG SPRING	ROCK RIDGE	HOLSTER ST	2533	392	32	12,547	R	AC/AC	zne2	88	84	85	\$12	2,099,561	SEAL CRACKS
HOMESTEAD RD	BIG SPRING	ROCK RIDGE	HOMESTEAD	2522	296	32	9,461	R	AC	zne2	83	79	81	\$17	1,555,979	SEAL CRACKS
HOMESTEAD RD	ROCK RIDGE	WAGON TRAIN	HOMESTEAD	2523	1,076	32	34,440	R	AC	zne3	83	79	81	\$59	1,555,979	SEAL CRACKS
JASON CT	SAMPSON	RAGLE	JASON CT	1963	1,034	40	41,378	R	AC	zne4	89	84	85	\$50	1,507,327	SEAL CRACKS
KEVIN CL	END	PALOS VERDE	KEVIN CL	4447	169	35	5,911	R	AC/AC	zne2	88	84	85	\$6	2,099,561	SEAL CRACKS
KINGSDALE DR	BRANDYWINE	QUEENSDALE	KINGSDALE	2391	300	40	12,019	R	AC/AC	zne2	88	84	85	\$12	2,099,561	SEAL CRACKS
KINGSDALE DR	QUEENSDALE	AUBURNDALE	KINGSDALE	2392	270	40	10,782	R	AC/AC	zne2	88	84	85	\$11	2,099,561	SEAL CRACKS
KINGSFORD DR	CHAMPLAIN	CORYDON	KINGSFORD	2453	1,109	32	35,488	R	AC/AC	zne2	88	85	86	\$25	2,495,670	SEAL CRACKS
KNOX CL	HARDING	END	KNOX CL	4301	379	36	13,640	R	AC	zne1	83	79	81	\$24	1,541,282	SEAL CRACKS
LA SALLE CL	SALDINA	CHANTEL	LA SALLE C	2086	357	32	11,438	R	AC	zne1	80	76	78	\$24	1,501,983	SEAL CRACKS
LA SALLE CL	BRIARWOOD	SALDINA	LA SALLE C	2087	514	32	16,444	R	AC	zne1	80	76	78	\$34	1,501,983	SEAL CRACKS
LA SALLE CL	CHANTEL	END	LA SALLE C	4277	283	32	9,041	R	AC/AC	zne1	89	85	86	\$7	2,495,670	SEAL CRACKS
LA SALLE CL	END	BRIARWOOD	LA SALLE C	4637	457	32	14,618	R	AC	zne1	80	76	78	\$30	1,501,983	SEAL CRACKS
LAKEVIEW DR	MILLSTREAM	BAYFIELD	LAKEVIEW D	2580	271	36	9,759	R	AC	zne2	83	81	83	\$15	2,419,288	SEAL CRACKS
LAKEVIEW DR	SILVERFERN	CREEKSIDE	LAKEVIEW D	2585	266	36	9,567	R	AC	zne2	79	76	78	\$20	1,504,784	SEAL CRACKS
LAKEVIEW DR	FALLBROOK	SILVERFERN	LAKEVIEW D	2586	239	36	8,617	R	AC	zne2	79	77	79	\$17	2,077,302	SEAL CRACKS
LAS MERCEDES CL	STEVEN	VAQUERO	LAS MERCED	2078	546	32	17,468	R	AC/AC	zne1	89	85	86	\$13	2,495,670	SEAL CRACKS
LAS MERCEDES CL	VAQUERO	END	LAS MERCED	4280	115	37	4,258	R	AC/AC	zne1	89	85	86	\$3	2,495,670	SEAL CRACKS
LASSEN DR	MAMMOTH	SADDLEBACK	LASSEN DR	2136	852	36	30,658	R	AC	zne1	83	79	81	\$54	1,541,170	SEAL CRACKS
LEXINGTON DR	TRENTON	CORYDON	LEXINGTON	2443	843	40	33,707	R	AC/AC	zne2	88	85	86	\$24	2,495,670	SEAL CRACKS
MAIN ST	FOOTHILL	S MAIN	MAIN ST	O1-3617	786	80	62,914	A	AC	zne5	88	82	83	\$90	2,332,584	SEAL CRACKS
S MAIN ST	PINCHOT	LYDIA	MAIN ST	R1-3618	424	36	15,249	C	AC	zne5	88	82	83	\$23	1,435,112	SEAL CRACKS
S MAIN ST	KILWORTH	BLUEBLOSSOM	MAIN ST	S1-3619	294	36	10,569	C	AC	zne5	90	83	85	\$14	1,597,559	SEAL CRACKS
MAMMOTH LN	LASSEN	SAINT HELENA	MAMMOTH LN	2137	293	36	10,554	R	AC/AC	zne1	89	85	86	\$8	2,495,670	SEAL CRACKS
MAMMOTH LN	SAINT HELENA	CLEGHORN	MAMMOTH LN	2138	320	36	11,521	R	AC/AC	zne1	89	85	86	\$8	2,495,670	SEAL CRACKS
MARINA RD	CANDY	QUEENSDALE	MARINA RD	2565	521	36	18,749	R	AC/AC	zne2	88	84	85	\$18	2,099,561	SEAL CRACKS
MEADOWVIEW ST	PATRICIA	MELROSE	MEADOWVIEW	2422	282	32	9,010	R	AC/AC	zne2	88	85	86	\$7	2,495,670	SEAL CRACKS
MEADOWVIEW ST	GREENBRIAR	PATRICIA	MEADOWVIEW	2423	765	33	25,259	R	AC/AC	zne2	88	85	86	\$18	2,495,670	SEAL CRACKS
MELROSE DR	COUNTRY CLUB	WESTBROOK	MELROSE DR	2419	521	33	17,208	R	AC/AC	zne2	88	85	86	\$12	2,495,670	SEAL CRACKS

\*\* - Treatment from Project Selection

Scenarios Criteria:



# Scenarios - Sections Selected for Treatment

Interest: 3.00%

Inflation: 3.00%

Printed: 03/11/2019

Scenario: 5. \$9 Million to \$12.5 Million Per Year

## Year: 2021

Street Name	Begin Location	End Location	Street ID	Section ID	Length	Width	Area	FC	Surf Type	Area ID	Current PCI	Treatment		Cost	Rating	Treatment
												PCI Before	PCI After			
MELROSE DR	WESTBROOK	DRIFTWOOD	MELROSE DR	2420	282	33	9,322	R	AC/AC	zne2	88	85	86	\$7	2,495,670	SEAL CRACKS
MELROSE DR	DRIFTWOOD	MEADOWVIEW	MELROSE DR	2421	239	32	7,640	R	AC/AC	zne2	88	85	86	\$6	2,495,670	SEAL CRACKS
MELROSE DR	MEADOWVIEW	END	MELROSE DR	4234	183	32	5,861	R	AC/AC	zne2	88	85	86	\$5	2,495,670	SEAL CRACKS
MILLSTREAM LN	LAKEVIEW	BROOKWOOD	MILLSTREAM	2589	462	36	16,623	R	AC	zne2	79	77	79	\$33	2,010,541	SEAL CRACKS
MORITA DR	MORITA	BAGHDADY	MORITA DR	6657	987	36	35,532	R	AC/PCC		87	84	85	\$35	2,074,915	SEAL CRACKS
MOUNT THOMPSON CL	RUSSELL	END	MOUNT THOM	4291	295	36	10,637	R	AC	zne1	84	80	82	\$18	1,557,994	SEAL CRACKS
MOUNTAIN GATE DR	DUBRINA	REXFORD	MOUNTAIN G	3569	251	40	10,040	C	AC	zne5	92	87	88	\$10	1,914,053	SEAL CRACKS
MOUNTAIN GATE DR	REXFORD	HIGHGROVE	MOUNTAIN G	3570	577	36	20,784	C	AC	zne5	92	87	88	\$21	1,914,053	SEAL CRACKS
MOUNTAIN GATE DR	HIGHGROVE	CAMDEN	MOUNTAIN G	3571	267	36	9,612	C	AC	zne5	92	87	88	\$10	1,914,053	SEAL CRACKS
MOUNTAIN GATE DR	CAMDEN	ROWENA	MOUNTAIN G	3572	494	36	17,784	C	AC	zne5	92	87	88	\$18	1,914,053	SEAL CRACKS
MOUNTAIN GATE DR	ROWENA	ROWENA	MOUNTAIN G	3580	22	36	775	C	AC	zne5	92	87	88	\$1	1,914,053	SEAL CRACKS
MOUNTAIN GATE DR	ROWENA	SAINT JAMES	MOUNTAIN G	3581	1,212	36	43,627	C	AC	zne5	92	87	88	\$43	1,914,053	SEAL CRACKS
MOUNTAIN GATE DR	SAINT JAMES	LINCOLN	MOUNTAIN G	3582	428	36	15,395	C	AC	zne5	92	87	88	\$16	1,914,053	SEAL CRACKS
MOUNTAIN GATE DR	MAIN	DUBRINA	MOUNTAIN G	3616	803	36	28,898	C	AC	zne5	92	87	88	\$29	1,914,053	SEAL CRACKS
MOUNTAIN GATE DR	ORANGE HEIGHTS	WINDY RIDGE	MOUNTAIN G	4708	728	40	29,120	R	AC	zne5	89	84	85	\$36	1,507,327	SEAL CRACKS
MYRTLE ST	WHEATON	HEDGES	MYRTLE ST	2489	283	34	9,613	R	AC/AC	zne2	88	84	85	\$10	2,097,980	SEAL CRACKS
MYRTLE ST	HEDGES	AMHERST	MYRTLE ST	2500	998	36	35,911	R	AC/AC	zne2	88	84	85	\$35	2,097,980	SEAL CRACKS
MYRTLE ST	AMHERST	CORYDON	MYRTLE ST	2508	188	35	6,573	R	AC/AC	zne2	88	84	85	\$7	2,097,980	SEAL CRACKS
MYRTLE ST	AMHERST	AMHERST	MYRTLE ST	2509	23	38	857	R	AC/AC	zne2	88	84	85	\$1	2,097,980	SEAL CRACKS
NEATHERLY CL	BROOKDALE	END	NEATHERLY	4233	623	32	19,924	R	AC	zne2	84	81	83	\$30	1,560,283	SEAL CRACKS
NELSON ST	COURTNEY	MASTERS	NELSON ST	4067	283	10	2,826	R	AC	zne5	89	84	85	\$4	1,507,327	SEAL CRACKS
NEW YORK DR	UNKNOWN	UNKNOWN	NEW YORK D	4937	89	10	889	R	AC		88	84	85	\$2	1,507,327	SEAL CRACKS
NEWFIELD CL	BROOKDALE	END	NEWFIELD C	4232	222	37	8,211	R	AC	zne2	84	81	83	\$13	1,560,760	SEAL CRACKS
NIMROD CL	BROOKDALE	END	NIMROD CL	4231	164	36	5,893	R	AC	zne2	84	81	83	\$9	1,560,760	SEAL CRACKS
NINTH ST	BELLE	SHERIDAN	NINTH ST	1026	387	30	11,596	R	AC	zne4	89	84	85	\$14	1,507,327	SEAL CRACKS
NINTH ST	WASHBURN	BELLE	NINTH ST	1027	386	30	11,586	R	AC	zne4	88	84	85	\$14	1,507,327	SEAL CRACKS
NOAH CL	END	HEDGES	NOAH CL	4462	102	84	8,560	R	AC	zne2	84	80	81	\$15	1,556,683	SEAL CRACKS
NOAH DR	HEDGES	AMHERST	NOAH DR	2511	822	36	29,598	R	AC	zne2	81	77	79	\$57	1,515,654	SEAL CRACKS

\*\* - Treatment from Project Selection

Scenarios Criteria:



# Scenarios - Sections Selected for Treatment

Interest: 3.00%

Inflation: 3.00%

Printed: 03/11/2019

Scenario: 5. \$9 Million to \$12.5 Million Per Year

## Year: 2021

Street Name	Begin Location	End Location	Street ID	Section ID	Length	Width	Area	FC	Surf Type	Area ID	Current PCI	Treatment		Cost	Rating	Treatment
												PCI Before	PCI After			
NORCREST ST	BROOKDALE	GREENPOINT	NORCREST S	2401	534	32	17,094	R	AC/AC	zne2	88	84	85	\$17	2,098,604	SEAL CRACKS
NORFOLK ST	NOTTINGHAM	OAKDALE	NORFOLK ST	2560	342	33	11,297	R	AC/AC	zne2	88	84	85	\$11	2,098,604	SEAL CRACKS
NOTTINGHAM DR	PALOS VERDE	NORFOLK	NOTTINGHAM	2558	893	36	32,146	R	AC	zne2	90	89	90	\$26	2,479,751	SEAL CRACKS
NOTTINGHAM DR	NORFOLK	GRANADA	NOTTINGHAM	2559	368	36	13,244	R	AC/AC	zne2	88	84	85	\$13	2,099,561	SEAL CRACKS
NOTTINGHAM DR	END	PALOS VERDE	NOTTINGHAM	4454	126	36	4,522	R	AC	zne2	82	80	82	\$8	2,231,470	SEAL CRACKS
OAKDALE ST	GREENBRIAR	NORFOLK	OAKDALE ST	2557	946	40	37,858	R	AC/AC	zne2	88	84	85	\$36	2,098,604	SEAL CRACKS
ORIOLE LN	BLUEJAY	WREN	ORIOLE LN	1848	525	32	16,789	R	AC/AC	zne4	88	85	86	\$12	2,495,670	SEAL CRACKS
OXFORD DR	TRENTON	ELLINGTON	OXFORD DR	2437	310	36	11,145	R	AC/AC	zne2	88	84	85	\$11	2,098,604	SEAL CRACKS
OXFORD DR	ELLINGTON	FAIRVIEW	OXFORD DR	2438	223	36	8,019	R	AC/AC	zne2	88	85	86	\$6	2,495,670	SEAL CRACKS
PALOS VERDE DR	AUBURNDALE	NOTTINGHAM	PALOS VERD	2561	302	36	10,858	R	AC/AC	zne2	88	85	86	\$8	2,495,670	SEAL CRACKS
PALOS VERDE DR	QUEENSDALE	AUBURNDALE	PALOS VERD	2562	320	36	11,524	R	AC/AC	zne2	88	85	86	\$8	2,495,670	SEAL CRACKS
PALOS VERDE DR	KEVIN	QUEENSDALE	PALOS VERD	2567	317	36	11,427	R	AC/AC	zne2	88	85	86	\$8	2,495,670	SEAL CRACKS
PALOS VERDE DR	CANDY	KEVIN	PALOS VERD	2568	237	36	8,536	R	AC/AC	zne2	88	85	86	\$6	2,495,670	SEAL CRACKS
PALOS VERDE DR	BRANDYWINE	CANDY	PALOS VERD	2569	309	36	11,122	R	AC/AC	zne2	88	85	86	\$8	2,495,670	SEAL CRACKS
PALOS VERDE CL	END	BRANDYWINE	PALOS VERD	4446	168	36	6,056	R	AC	zne2	78	76	78	\$13	1,474,301	SEAL CRACKS
PRESIDIO CL	VAQUERO	END	PRESIDIO C	4281	306	32	9,806	R	AC/AC	zne1	89	85	86	\$7	2,495,670	SEAL CRACKS
PRESIDIO LN	STEVEN	ROCK VISTA	PRESIDIO L	2075	454	40	18,162	R	AC/AC	zne1	89	85	86	\$13	2,495,670	SEAL CRACKS
PRESIDIO LN	ROCK VISTA	VAQUERO	PRESIDIO L	2076	238	32	7,605	R	AC/AC	zne1	89	85	86	\$6	2,495,670	SEAL CRACKS
PROMENADE AV	BENTLEY	SIXTH	PROMENADE	P1699	1,177	60	70,621	A	AC/AC	zne4	87	83	84	\$82	3,372,447	SEAL CRACKS
PROVIDENCE WY	STAMFORD	CORYDON	PROVIDENCE	2458	1,111	33	36,657	R	AC	zne2	81	78	80	\$66	2,016,879	SEAL CRACKS
QUEENSDALE AV	PALOS VERDE	MARINA	QUEENSDALE	2563	307	36	11,064	R	AC/AC	zne2	88	85	86	\$8	2,495,670	SEAL CRACKS
QUEENSDALE AV	MARINA	KINGSDALE	QUEENSDALE	2564	611	36	21,989	R	AC/AC	zne2	88	85	86	\$16	2,495,670	SEAL CRACKS
QUEENSDALE CL	END	PALOS VERDE	QUEENSDALE	4453	182	36	6,562	R	AC/AC	zne2	88	85	86	\$5	2,495,670	SEAL CRACKS
RAGLE WY	BENJAMIN	JASON	RAGLE WY	1961	407	40	16,274	R	AC/AC	zne4	89	85	86	\$12	2,495,670	SEAL CRACKS
RANCH VISTA RD	BRIARWOOD	CLEAR SPRINGS	RANCH VISTA	2085	379	40	15,168	R	AC/AC	zne1	89	85	86	\$11	2,495,670	SEAL CRACKS
RANCH VISTA RD	NIGUEL	BRIARWOOD	RANCH VISTA	2089	603	40	24,109	R	AC/AC	zne1	89	85	86	\$17	2,495,670	SEAL CRACKS
RINCON ST	ALCOA	AUBURNDALE	RINCON ST	2538	1,113	24	26,720	C	AC/AC	zne2	86	83	84	\$32	2,317,815	SEAL CRACKS

\*\* - Treatment from Project Selection

Scenarios Criteria:



# Scenarios - Sections Selected for Treatment

Interest: 3.00%

Inflation: 3.00%

Printed: 03/11/2019

Scenario: 5. \$9 Million to \$12.5 Million Per Year

Year: 2021

Street Name	Begin Location	End Location	Street ID	Section ID	Length	Width	Area	FC	Surf Type	Area ID	Current PCI	Treatment		Cost	Rating	Treatment
												PCI Before	PCI After			
RINCON ST	LINCOLN	ALCOA	RINCON ST	2590	1,720	32	55,029	C	AC/AC	zne2	86	83	84	\$65	2,317,815	SEAL CRACKS
RIPCHAK RD	CRESTA	SHADOW OAKS	RIPCHAK RD	2211	453	36	16,323	R	AC	zne1	82	78	80	\$30	1,539,306	SEAL CRACKS
ROCKCREST DR	HEDGES	AMHERST	ROCKCREST	2502	920	32	29,452	R	AC	zne2	81	77	79	\$58	1,508,073	SEAL CRACKS
ROLLING HILLS DR	GREENBRIAR	SANDALWOOD	ROLLING HI	2552	305	32	9,772	R	AC/AC	zne2	88	84	85	\$10	2,097,027	SEAL CRACKS
ROLLING HILLS DR	SANDALWOOD	ROSEWOOD	ROLLING HI	2553	299	32	9,565	R	AC/AC	zne2	88	84	85	\$10	2,097,027	SEAL CRACKS
ROLLING HILLS DR	ROSEWOOD	TEAKWOOD	ROLLING HI	2554	283	32	9,044	R	AC/AC	zne2	88	84	85	\$9	2,097,027	SEAL CRACKS
ROLLING HILLS DR	TEAKWOOD	GRANADA	ROLLING HI	2555	362	32	11,599	R	AC/AC	zne2	88	84	85	\$12	2,097,027	SEAL CRACKS
ROSEWOOD PL	END	ROLLING HILLS	ROSEWOOD	4451	258	32	8,267	R	AC	zne2	84	81	83	\$13	1,560,216	SEAL CRACKS
RUSSELL DR	MOUNT THOMPSON	JUNE	RUSSELL DR	2145	225	36	8,092	R	AC	zne1	83	79	81	\$14	1,550,850	SEAL CRACKS
RUSSELL DR	MOUNT WHITNEY	MOUNT THOMPSON	RUSSELL DR	2146	278	36	9,990	R	AC	zne1	83	79	81	\$18	1,550,850	SEAL CRACKS
RUSSELL DR	SAN BENITO	MOUNT WHITNEY	RUSSELL DR	2147	258	36	9,288	R	AC	zne1	84	80	82	\$15	1,557,982	SEAL CRACKS
SADDLEBACK DR	SAINT HELENA	MCKINLEY	SADDLEBACK	2134	1,052	36	37,886	R	AC/AC	zne1	89	85	86	\$27	2,495,670	SEAL CRACKS
SADDLEBACK DR	LASSEN	SAINT HELENA	SADDLEBACK	2135	257	36	9,264	R	AC/AC	zne1	89	85	86	\$7	2,495,670	SEAL CRACKS
SAINT HELENA DR	MAMMOTH	SISKIYOU	SAINT HELENA	2139	291	36	10,481	R	AC/AC	zne1	89	85	86	\$8	2,495,670	SEAL CRACKS
SAINT HELENA DR	SISKIYOU	TEHACHAPI	SAINT HELENA	2140	405	36	14,571	R	AC/AC	zne1	89	85	86	\$11	2,495,670	SEAL CRACKS
SAINT HELENA DR	TEHACHAPI	SADDLEBACK	SAINT HELENA	2141	268	36	9,662	R	AC/AC	zne1	89	85	86	\$7	2,495,670	SEAL CRACKS
SALDINA CL	END	LA SALLE	SALDINA CL	4528	315	32	10,086	R	AC/AC	zne1	89	85	86	\$7	2,495,670	SEAL CRACKS
SANDALWOOD PL	END	ROLLING HILLS	SANDALWOOD	4452	318	33	10,492	R	AC/AC	zne2	88	84	85	\$10	2,105,655	SEAL CRACKS
SECOND ST	VICENTIA	BUENA VISTA	SECOND ST	2676	700	40	28,000	R	AC		93	88	88	\$26	1,309,563	SEAL CRACKS
SECOND ST	BUENA VISTA AVE.	LINCOLN AVE.	SECOND ST	2716	1,703	50	85,150	R	AC		93	88	89	\$76	1,293,532	SEAL CRACKS
SHAMROCK ST	HEATHER	BLOSSOM HILL	SHAMROCK ST	2388	277	31	8,599	R	AC	zne2	79	77	79	\$17	2,078,028	SEAL CRACKS
SHAMROCK ST	KINGS DALE	HEATHER	SHAMROCK ST	2389	328	36	11,824	R	AC	zne2	83	81	83	\$18	2,418,704	SEAL CRACKS
SHENANDOAH RD	YOSEMITE	COLLETT	SHENANDOAH	2179	176	36	6,326	R	AC	zne1	81	78	80	\$12	1,526,005	SEAL CRACKS
SHENANDOAH RD	YELLOWSTONE	YOSEMITE	SHENANDOAH	2180	299	36	10,751	R	AC	zne1	78	75	77	\$23	1,980,249	SEAL CRACKS
SHERIDAN ST	EIGHTH	TENTH	SHERIDAN ST	C1042C	753	29	21,845	R	AC	zne4	88	84	85	\$27	1,507,327	SEAL CRACKS
SHERIDAN ST	SIXTH	EIGHTH	SHERIDAN ST	D991C	761	30	22,448	R	AC	zne4	88	84	85	\$28	1,507,327	SEAL CRACKS
SISKIYOU LN	SAINT HELENA	SAN BENITO	SISKIYOU LN	2148	430	36	15,481	R	AC/AC	zne1	89	85	86	\$11	2,495,670	SEAL CRACKS
SMITH AV	RINCON	BUTTERFIELD	SMITH AV	A2536	1,035	51	52,802	A	AC/AC	zne2	92	86	87	\$25	5,476,592	SEAL CRACKS
SMITH AV	BUTTERFIELD	RAILROAD	SMITH AV	B2541C	1,050	60	63,023	A	AC	zne2	93	85	87	\$69	2,208,115	SEAL CRACKS
SMITH AV	RAILROAD	MAPLE	SMITH AV	C2595	785	60	47,115	A	AC/AC	zne2	92	86	87	\$22	5,476,592	SEAL CRACKS

\*\* - Treatment from Project Selection

Scenarios Criteria:



# Scenarios - Sections Selected for Treatment

Interest: 3.00%

Inflation: 3.00%

Printed: 03/11/2019

Scenario: 5. \$9 Million to \$12.5 Million Per Year

Year: 2021

Street Name	Begin Location	End Location	Street ID	Section ID	Length	Width	Area	FC	Surf Type	Area ID	Current PCI	Treatment		Cost	Rating	Treatment
												PCI Before	PCI After			
SMITH AV	MAPLE	COMMERCE	SMITH AV	D2610	1,449	60	86,923	A	AC/AC	zne2	92	86	87	\$39	5,568,661	SEAL CRACKS
SMITH AV	COMMERCE	POMONA	SMITH AV	E2636	597	60	35,815	A	AC/AC	zne2	92	86	87	\$17	5,496,921	SEAL CRACKS
SMITH AV	POMONA	PLEASANT VIEW	SMITH AV	F2637	1,196	60	71,769	A	AC/AC	zne2	87	83	84	\$83	3,380,098	SEAL CRACKS
SPRINGBROOK ST	BROOKDALE	GREENPOINT	SPRINGBRO O	2402	524	41	21,489	R	AC	zne2	84	81	83	\$33	1,559,903	SEAL CRACKS
STAMFORD CT	CHESAPEAKE	PROVIDENCE	STAMFORD C	2457	294	32	9,424	R	AC	zne2	81	79	81	\$17	2,102,867	SEAL CRACKS
STEVEN DR	PRESIDIO	LAS MERCEDES	STEVEN DR	2079	255	36	9,178	R	AC	zne1	80	76	78	\$19	1,501,983	SEAL CRACKS
STEVEN DR	CLEAR SPRINGS	PRESIDIO	STEVEN DR	2080	1,631	40	65,226	R	AC	zne1	84	80	82	\$107	1,557,443	SEAL CRACKS
TEAKWOOD PL	END	ROLLING HILLS	TEAKWOOD P	4450	215	32	6,891	R	AC	zne2	84	81	83	\$11	1,560,216	SEAL CRACKS
TEHACHAPI DR	SAINT HELENA	JUNE	TEHACHAPI	2142	1,072	36	38,577	R	AC	zne1	84	80	82	\$63	1,557,376	SEAL CRACKS
TRENTON AV	GREENVIEW	FAIRVIEW	TRENTON AV	2434	279	36	10,036	R	AC/AC	zne2	88	85	86	\$7	2,495,670	SEAL CRACKS
TRENTON AV	OXFORD	GREENVIEW	TRENTON AV	2435	157	36	5,661	R	AC/AC	zne2	88	85	86	\$4	2,495,670	SEAL CRACKS
TRENTON AV	FERRINGTON	OXFORD	TRENTON AV	2436	138	37	5,092	R	AC/AC	zne2	88	85	86	\$4	2,495,670	SEAL CRACKS
TRENTON AV	KENSINGTON	FERRINGTON	TRENTON AV	2439	216	36	7,761	R	AC/AC	zne2	88	85	86	\$6	2,495,670	SEAL CRACKS
TRENTON AV	LEXINGTON	KENSINGTON	TRENTON AV	2440	317	37	11,717	R	AC/AC	zne2	88	85	86	\$9	2,495,670	SEAL CRACKS
TRENTON AV	END	LEXINGTON	TRENTON AV	4458	220	36	7,934	R	AC/AC	zne2	88	85	86	\$6	2,495,670	SEAL CRACKS
TUFTS CL	END	BOWDOIN	TUFTS CL	4460	245	28	6,857	R	AC	zne2	83	79	81	\$12	1,556,034	SEAL CRACKS
UPPER DR	MAIN	HALF MOON	UPPER DR	3610	879	36	31,657	C	AC	zne5	92	87	88	\$31	1,914,053	SEAL CRACKS
UPPER DR	HALF MOON	GALATEA	UPPER DR	3611	929	36	33,431	C	AC	zne5	92	87	88	\$33	1,914,053	SEAL CRACKS
UPPER DR	MAIN	EMORY	UPPER DR	3621	1,378	36	49,612	C	AC	zne5	92	87	88	\$49	1,914,053	SEAL CRACKS
UPPER DR	EMORY	GARRETSON	UPPER DR	3622	599	36	21,570	C	AC	zne5	92	87	88	\$22	1,914,053	SEAL CRACKS
UPPER DR	GARRETSON	VALENCIA	UPPER DR	3624	593	36	21,330	C	AC	zne5	92	87	88	\$21	1,914,053	SEAL CRACKS
UPPER DR	VALENCIA	RED CEDAR	UPPER DR	3636	545	36	19,609	C	AC	zne5	92	87	88	\$20	1,914,053	SEAL CRACKS
UPPER DR	RED CEDAR	FULLERTON	UPPER DR	3637	423	36	15,243	C	AC	zne5	92	87	88	\$15	1,914,053	SEAL CRACKS
UPPER DR	FULLERTON	HUMBOLT	UPPER DR	3646	763	36	27,462	C	AC	zne5	92	87	88	\$27	1,914,053	SEAL CRACKS
UPPER DR	ORANGECREST	JULIETTE	UPPER DR	3647	414	36	14,911	C	AC	zne5	92	87	88	\$15	1,914,053	SEAL CRACKS
UPPER DR	LARCHWOOD	PEREGRINE	UPPER DR	3648	267	36	9,629	C	AC	zne5	92	87	88	\$10	1,914,053	SEAL CRACKS
UPPER DR	PEREGRINE	RIMPAU	UPPER DR	3649	552	36	19,868	C	AC	zne5	92	87	88	\$20	1,914,053	SEAL CRACKS
UPPER DR	RIMPAU	LESTER	UPPER DR	3678	260	36	9,376	C	AC	zne5	92	87	88	\$10	1,914,053	SEAL CRACKS
UPPER DR	GALATEA	MALAGA	UPPER DR	4702	692	36	24,924	C	AC	zne5	92	87	88	\$25	1,914,053	SEAL CRACKS
UPPER DR	MALAGA	MOUNTAIN GATE	UPPER DR	4703	1,629	36	58,633	C	AC	zne5	92	87	88	\$58	1,914,053	SEAL CRACKS
UPPER DR	HUMBOLDT	ORANGECREST	UPPER DR	5506	396	36	14,241	C	AC	zne5	92	87	88	\$14	1,914,053	SEAL CRACKS
UPPER DR	JULIETTE	LARCHWOOD	UPPER DR	5723	237	36	8,522	C	AC	zne5	92	87	88	\$9	1,914,053	SEAL CRACKS

\*\* - Treatment from Project Selection

Scenarios Criteria:



# Scenarios - Sections Selected for Treatment

Interest: 3.00%

Inflation: 3.00%

Printed: 03/11/2019

Scenario: 5. \$9 Million to \$12.5 Million Per Year

Year: 2021

Street Name	Begin Location	End Location	Street ID	Section ID	Length	Width	Area	FC	Surf Type	Area ID	Current PCI	Treatment		Cost	Rating	Treatment
												PCI Before	PCI After			
VALLEYWOOD CI	PEBBLEHILL	END	VALLEYWOO D	5806	325	32	12,900	R	AC		86	83	84	\$18	1,545,571	SEAL CRACKS
VALLEYWOOD CI	BLAZING	PEBBLEHILL	VALLEYWOO D	5808	244	36	8,784	R	AC		86	83	84	\$13	1,545,571	SEAL CRACKS
VALLEYWOOD CI	ALPINEMIST	BLAZING	VALLEYWOO D	5809	317	36	11,412	R	AC		86	83	84	\$16	1,545,571	SEAL CRACKS
WAGON TRAIN ST	HOMBRE	ROCK RIDGE	WAGON TRAI	2518	335	32	10,728	R	AC	zne2	83	79	81	\$19	1,556,034	SEAL CRACKS
WAGON TRAIN ST	ROCK RIDGE	CHEYENNE	WAGON TRAI	2528	285	36	10,253	R	AC	zne2	83	79	81	\$18	1,556,034	SEAL CRACKS
WAGON TRAIN ST	CHEYENNE	HOMESTEAD	WAGON TRAI	2531	272	36	9,783	R	AC	zne2	83	79	81	\$17	1,556,034	SEAL CRACKS
WASHBURN AV	FORTH	THIRD	WASHBURN A	4472	252	26	6,562	R	AC	zne4	88	84	85	\$8	1,507,327	SEAL CRACKS
WESTBROOK ST	GREENBRIAR	MELROSE	WESTBROO K	2427	1,286	33	42,443	R	AC/AC	zne2	88	85	86	\$30	2,495,670	SEAL CRACKS
WHEATON DR	MYRTLE	BOWDOIN	WHEATON DR	2490	402	32	12,878	R	AC	zne2	82	78	80	\$23	1,539,700	SEAL CRACKS
WHITMAN WY	CORNERSTONE	HEMINGWAY	WHITMAN WY	2480	601	35	21,045	R	AC/AC	zne2	88	84	85	\$20	2,106,625	SEAL CRACKS
WOLFSON CI	WYCLIFFE	END	WOLFSON CI	6654	585	36	23,560	R	AC		86	83	84	\$33	1,545,661	SEAL CRACKS
WOLFSON ST	BAGHDADY	WYCLIFFE	WOLFSON ST	6655	349	36	12,564	R	AC		86	83	84	\$18	1,545,661	SEAL CRACKS
WOODWAY CT	END	RIPCHAK	WOODWAY CT	4628	398	36	14,331	R	AC/AC	zne1	89	85	86	\$10	2,495,670	SEAL CRACKS
WYCLIFFE ST	WOLFSON	END	WYCLIFFE S	A6653	345	36	12,420	R	AC/PCC		89	85	86	\$10	2,411,270	SEAL CRACKS
WYCLIFFE ST	WYCLIFFE	BUCHANAN	WYCLIFFE S	B6553	685	36	24,660	R	AC/PCC		89	85	86	\$19	2,411,270	SEAL CRACKS
<b>Treatment Total</b>													<b>\$6,560</b>			
ADOBE AV	CARMEL	DOVE	ADOBE AV	2967	394	37	14,578	R	AC	zne3	71	68	77	\$9,280	18,368	CHIP SEAL AND SLURRY SEAL
ADOBE AV	SAGE	CARMEL	ADOBE AV	2968	718	37	26,551	R	AC	zne3	71	68	77	\$16,901	18,368	CHIP SEAL AND SLURRY SEAL
ADOBE AV	MIRAGE	SAGE	ADOBE AV	3188	1,112	37	41,155	R	AC	zne3	71	68	77	\$26,197	18,368	CHIP SEAL AND SLURRY SEAL
ADOBE AV	MANZANITA	MIRAGE	ADOBE AV	3190	1,817	37	67,218	R	AC	zne3	71	68	77	\$42,787	18,368	CHIP SEAL AND SLURRY SEAL
ADRIENNE DR	BRENTWOOD	CAROLWOOD	ADRIENNE D	3175	1,030	33	33,975	R	AC	zne3	71	68	77	\$21,627	18,368	CHIP SEAL AND SLURRY SEAL
AMHERST ST	MAJESTIC	MYRTLE	AMHERST ST	2506	277	36	9,975	R	AC	zne2	69	65	75	\$6,350	17,986	CHIP SEAL AND SLURRY SEAL
ANTELOPE DR	PEACOCK	BORDER	ANTELOPE D	3225	1,238	40	49,503	R	AC	zne3	71	68	77	\$31,511	18,368	CHIP SEAL AND SLURRY SEAL
APPLEGATE CL	DOVE	AVOCADO	APPLEGATE	2971	694	37	25,685	R	AC	zne3	71	68	77	\$16,350	18,368	CHIP SEAL AND SLURRY SEAL

\*\* - Treatment from Project Selection

Scenarios Criteria:





# Scenarios - Sections Selected for Treatment

Interest: 3.00%

Inflation: 3.00%

Printed: 03/11/2019

Scenario: 5. \$9 Million to \$12.5 Million Per Year

## Year: 2021

Street Name	Begin Location	End Location	Street ID	Section ID	Length	Width	Area	FC	Surf Type	Area ID	Current PCI	Treatment		Cost	Rating	Treatment
												PCI Before	PCI After			
APPLEGATE CL	AVOCADO	MANITOBA	APPLEGATE	2972	925	36	33,317	R	AC	zne3	71	68	77	\$21,208	18,368	CHIP SEAL AND SLURRY SEAL
APPLEGATE CL	MANITOBA	KIRKWOOD	APPLEGATE	2973	524	37	19,394	R	AC	zne3	71	68	77	\$12,346	18,368	CHIP SEAL AND SLURRY SEAL
ASPEN ST	ELM	RIMPAU	ASPEN ST	1485	816	32	26,126	R	AC	zne4	68	65	75	\$16,631	18,002	CHIP SEAL AND SLURRY SEAL
AVENIDA DEL VISTA	BRENTWOOD	MERRYWOOD	AVENIDA DE	3157C	596	40	23,835	C	AC	zne3	77	72	81	\$15,173	19,133	CHIP SEAL AND SLURRY SEAL
AVOCADO ST	APPLEGATE	ONTARIO	AVOCADO ST	2975	288	37	10,647	R	AC	zne3	71	68	77	\$6,778	18,368	CHIP SEAL AND SLURRY SEAL
AZALEA CL	END	HIBISCUS	AZALEA CL	4377	266	32	8,518	R	AC	zne3	71	68	77	\$5,423	18,368	CHIP SEAL AND SLURRY SEAL
BAIRD ST	PEELER	BORDER	BAIRD ST	3409	433	40	17,336	R	AC	zne3	71	68	77	\$11,035	18,368	CHIP SEAL AND SLURRY SEAL
BAIRD ST	END	PEELER	BAIRD ST	341	466	40	18,643	R	AC	zne3	71	68	77	\$11,867	18,368	CHIP SEAL AND SLURRY SEAL
BEARING CL	RAILROAD	END	BEARING CL	4206	441	40	17,640	R	AC	zne2	69	66	76	\$11,229	18,158	CHIP SEAL AND SLURRY SEAL
BELLE AV	CITRON	OLD MILL	BELLE AV	M1244	270	33	8,894	R	AC/AC	zne4	77	74	82	\$5,662	19,692	CHIP SEAL AND SLURRY SEAL
BLACKPINE DR	CORONA	WINSLOW	BLACKPINE	2281	663	32	21,214	R	AC	zne2	68	65	74	\$13,504	17,926	CHIP SEAL AND SLURRY SEAL
BUSINESS CENTER DR	POMONA	CAPITAL	BUSINESS C	2625	299	40	11,947	R	AC/AC	zne2	77	74	82	\$7,605	19,692	CHIP SEAL AND SLURRY SEAL
C L FLEMING CI	GARRETSON	END	C L FLEMING	6437	606	36	24,316	R	AC		77	73	82	\$15,479	18,624	CHIP SEAL AND SLURRY SEAL
CACTUS ST	MESQUITE	MCNEIL	CACTUS ST	3246	332	36	11,964	R	AC	zne3	71	68	77	\$7,616	18,368	CHIP SEAL AND SLURRY SEAL
CALIFORNIA AV	PICO	OLD TEMESCAL	CALIFORNIA	C1771	1,413	40	56,526	C	AC	zne4	72	67	76	\$35,982	17,351	CHIP SEAL AND SLURRY SEAL
CAMDEN LN	BUNDY	REDONDO	CAMDEN LN	3590	306	36	10,998	R	AC	zne5	76	73	82	\$7,001	18,622	CHIP SEAL AND SLURRY SEAL
CAMELOT DR	CHALGROVE	END	CAMELOT DR	274	262	44	11,542	R	AC	zne3	76	73	82	\$7,348	18,618	CHIP SEAL AND SLURRY SEAL
CANDLELIGHT CL	CORNERSTONE	END	CANDLELIGHT	4245	482	32	15,420	R	ST	zne2	70	67	100	\$9,816	17,983	CHIP SEAL AND SLURRY SEAL
CAPE DR	MADAGASCAR	LABRADOR	CAPE DR	3292	911	36	32,786	R	AC	zne3	70	67	77	\$20,870	18,274	CHIP SEAL AND SLURRY SEAL
CAPITAL ST	BUSINESS CENTER	VANDER	CAPITAL ST	2626	523	41	21,432	R	AC	zne2	70	66	76	\$13,643	18,165	CHIP SEAL AND SLURRY SEAL
CAPITAL ST	VANDER	MAPLE	CAPITAL ST	2627	518	41	21,225	R	AC/AC	zne2	77	74	82	\$13,511	19,692	CHIP SEAL AND SLURRY SEAL
CARMEL CL	ADOBE	END	CARMEL CL	280	289	37	10,680	R	AC	zne3	71	68	77	\$6,799	18,368	CHIP SEAL AND SLURRY SEAL
CARMEL CL	END	ADOBE	CARMEL CL	282	183	37	6,784	R	AC	zne3	71	68	77	\$4,319	18,368	CHIP SEAL AND SLURRY SEAL

\*\* - Treatment from Project Selection

Scenarios Criteria:



# Scenarios - Sections Selected for Treatment

Interest: 3.00%

Inflation: 3.00%

Printed: 03/11/2019

Scenario: 5. \$9 Million to \$12.5 Million Per Year

Year: 2021

Street Name	Begin Location	End Location	Street ID	Section ID	Length	Width	Area	FC	Surf Type	Area ID	Current PCI	Treatment		Cost	Rating	Treatment
												PCI Before	PCI After			
CAROLWOOD DR	ADRIENNE	RAINBOW RIDGE	CAROLWOOD	312	303	34	10,301	R	AC	zne3	71	68	77	\$6,557	18,368	CHIP SEAL AND SLURRY SEAL
CAROLWOOD DR	BORDER	ADRIENNE	CAROLWOOD	320	303	34	10,318	R	AC	zne3	71	68	77	\$6,568	18,368	CHIP SEAL AND SLURRY SEAL
CIRCLE CITY DR	RIMPAU	HOLIDAY	CIRCLE CITY	C1510	943	27	25,449	C	AC	zne4	78	74	83	\$16,200	24,863	CHIP SEAL AND SLURRY SEAL
CONEJO ST	HACIENDA	CORTEZ	CONEJO ST	1166	714	32	22,862	R	AC/AC	zne3	77	74	82	\$14,553	19,692	CHIP SEAL AND SLURRY SEAL
CONEJO ST	CORTEZ	ESTHER	CONEJO ST	1171	300	34	10,201	R	AC/AC	zne3	77	74	82	\$6,494	19,692	CHIP SEAL AND SLURRY SEAL
CONEJO ST	ESTHER	ONTARIO	CONEJO ST	1172	370	36	13,334	R	AC/AC	zne3	77	74	82	\$8,488	19,692	CHIP SEAL AND SLURRY SEAL
CONSUMER CL	POMONA	END	CONSUMER C	4213	322	40	12,893	R	AC	zne2	72	68	77	\$8,208	18,368	CHIP SEAL AND SLURRY SEAL
COPLEN CL	END	BORDER	COPLEN CL	354	307	37	11,343	R	AC	zne3	71	68	77	\$7,221	18,368	CHIP SEAL AND SLURRY SEAL
DAFFODIL ST	WESTPARK	HIBISCUS	DAFFODIL S	2817	573	32	18,340	R	AC	zne3	71	68	77	\$11,675	18,368	CHIP SEAL AND SLURRY SEAL
DAFFODIL ST	WESTPARK	END	DAFFODIL S	4192	168	34	5,712	R	AC	zne3	71	68	77	\$3,636	18,368	CHIP SEAL AND SLURRY SEAL
DAHLIA CL	VIA SANTIAGO	END	DAHLIA CL	4191	304	32	9,721	R	AC	zne3	71	68	77	\$6,188	18,368	CHIP SEAL AND SLURRY SEAL
DAISY CL	END	HIBISCUS	DAISY CL	4380	286	32	9,145	R	AC	zne3	71	68	77	\$5,822	18,368	CHIP SEAL AND SLURRY SEAL
DAWN RIDGE DR	END	CROWN VIEW	DAWN RIDGE	4384	120	32	3,849	R	AC	zne3	76	73	82	\$2,451	18,620	CHIP SEAL AND SLURRY SEAL
DOVE CL	END	APPLEGATE	DOVE CL	302	234	36	8,419	R	AC	zne3	71	68	77	\$5,360	18,368	CHIP SEAL AND SLURRY SEAL
DUNCAN WY	NELSON	HOWE	DUNCAN WY	4064	299	10	2,986	R	ST	zne5	70	65	100	\$1,901	20,949	CHIP SEAL AND SLURRY SEAL
EL CAMINO AV	CORONA POINTE	CARLY	EL CAMINO	6462	248	48	11,904	C	AC		71	65	74	\$7,578	17,141	CHIP SEAL AND SLURRY SEAL
EMERALD ST	BURR	ZIRCON	EMERALD ST	1207	173	32	5,539	R	AC	zne3	71	68	77	\$3,526	18,368	CHIP SEAL AND SLURRY SEAL
EMERALD ST	TOPAZ	BURR	EMERALD ST	2783	794	32	25,412	R	AC	zne3	71	68	77	\$16,176	18,368	CHIP SEAL AND SLURRY SEAL
EMERSON DR	GLEASON	BORDER	EMERSON DR	3218	688	40	27,502	R	AC	zne3	71	68	77	\$17,507	18,368	CHIP SEAL AND SLURRY SEAL
EMERSON DR	MESQUITE	GLEASON	EMERSON DR	3219	583	40	23,303	R	AC	zne3	71	68	77	\$14,834	18,368	CHIP SEAL AND SLURRY SEAL
EUREKA CL	TURQUOISE	END	EUREKA CL	4194	130	36	4,675	R	AC	zne3	69	66	76	\$2,977	18,159	CHIP SEAL AND SLURRY SEAL
FAIRBANKS ST	CALHOUN	PROMENADE	FAIRBANKS	2009	892	36	32,101	R	AC	zne1	69	65	75	\$20,434	17,987	CHIP SEAL AND SLURRY SEAL
FRASER CL	BORDER	END	FRASER CL	366	573	40	22,928	R	AC	zne3	71	68	77	\$14,595	18,368	CHIP SEAL AND SLURRY SEAL

\*\* - Treatment from Project Selection

Scenarios Criteria:



# Scenarios - Sections Selected for Treatment

Interest: 3.00%

Inflation: 3.00%

Printed: 03/11/2019

Scenario: 5. \$9 Million to \$12.5 Million Per Year

## Year: 2021

Street Name	Begin Location	End Location	Street ID	Section ID	Length	Width	Area	FC	Surf Type	Area ID	Current PCI	Treatment		Cost	Rating	Treatment
												PCI Before	PCI After			
GARNET ST	TOPAZ	ZIRCON	GARNET ST	2787	864	32	27,658	R	AC	zne3	71	68	77	\$17,606	18,368	CHIP SEAL AND SLURRY SEAL
HARRINGTON ST	WILLOWCREEK	LINCOLN	HARRINGTON	2355	748	44	32,931	C	AC	zne2	71	66	76	\$20,963	17,291	CHIP SEAL AND SLURRY SEAL
HARRISON ST	JOY	REED	HARRISON S	2319	1,901	40	76,034	C	AC	zne2	71	66	76	\$48,399	17,201	CHIP SEAL AND SLURRY SEAL
HAWK CL	MABEY CANYON	END	HAWK CL	398	259	20	5,185	R	AC	zne3	69	66	76	\$3,301	18,159	CHIP SEAL AND SLURRY SEAL
HEDGES DR	MYRTLE	BOWDOIN	HEDGES DR	2491	426	36	15,324	R	AC	zne2	71	67	77	\$9,755	18,252	CHIP SEAL AND SLURRY SEAL
HIBISCUS ST	CITRON	AZALEA	HIBISCUS S	2813	253	32	8,088	R	AC	zne3	71	68	77	\$5,149	18,368	CHIP SEAL AND SLURRY SEAL
HIBISCUS ST	AZALEA	HOLLY	HIBISCUS S	2814	273	32	8,725	R	AC	zne3	71	68	77	\$5,554	18,368	CHIP SEAL AND SLURRY SEAL
HIBISCUS ST	HOLLY	ROSE	HIBISCUS S	2815	275	32	8,785	R	AC	zne3	71	68	77	\$5,593	18,368	CHIP SEAL AND SLURRY SEAL
HIBISCUS ST	ROSE	DAFFODIL	HIBISCUS S	2816	266	32	8,521	R	AC	zne3	71	68	77	\$5,424	18,368	CHIP SEAL AND SLURRY SEAL
HILLTOP CL	END	PASEO GRANDE	HILLTOP CL	4365	367	33	12,117	R	AC	zne3	72	68	77	\$7,714	18,368	CHIP SEAL AND SLURRY SEAL
HOLLY CL	END	HIBISCUS	HOLLY CL	4378	268	32	8,573	R	AC	zne3	71	68	77	\$5,458	18,368	CHIP SEAL AND SLURRY SEAL
INDEPENDENCE CL	CONSTITUTION	END SOUTH	INDEPENDENCE	750	502	36	18,063	R	AC	zne3	70	67	77	\$11,498	18,277	CHIP SEAL AND SLURRY SEAL
INDUSTRIAL WY	POMONA	END	INDUSTRIAL	4214	379	40	15,179	R	AC	zne2	72	68	77	\$9,663	18,368	CHIP SEAL AND SLURRY SEAL
KELLOGG AV	COTTONWOOD	QUINCE	KELLOGG AV	1297	557	40	22,265	C	AC	zne4	77	73	81	\$14,173	19,313	CHIP SEAL AND SLURRY SEAL
KELLOGG AV	QUINCE	MAGNOLIA	KELLOGG AV	1298	334	34	11,347	C	AC	zne4	72	67	76	\$7,223	17,508	CHIP SEAL AND SLURRY SEAL
KELLOGG AV	KINGFISHER	ONTARIO	KELLOGG AV	1840	406	35	14,209	C	AC	zne4	71	66	75	\$9,045	17,025	CHIP SEAL AND SLURRY SEAL
KELLOGG AV	MAGNOLIA	KINGFISHER	KELLOGG AV	1844	1,085	35	37,969	C	AC	zne4	77	73	81	\$24,169	19,312	CHIP SEAL AND SLURRY SEAL
LARK LN	RAINBOW RIDGE	LONGVIEW	LARK LN	3170	297	33	9,810	R	AC	zne3	71	68	77	\$6,245	18,368	CHIP SEAL AND SLURRY SEAL
LARK LN	LONGVIEW	AVENIDA DEL VISTA	LARK LN	3171	925	33	30,512	R	AC	zne3	71	68	77	\$19,423	18,368	CHIP SEAL AND SLURRY SEAL
LILAC ST	IRIS	CITRON	LILAC ST	1197	281	32	8,993	R	AC	zne3	71	68	77	\$5,725	18,368	CHIP SEAL AND SLURRY SEAL
LILAC ST	VIA SANTIAGO	IRIS	LILAC ST	2802	368	32	11,779	R	AC	zne3	71	68	77	\$7,498	18,368	CHIP SEAL AND SLURRY SEAL
LIND TERRACE	END	AVENIDA DEL VISTA	LIND TERRACE	300	263	34	8,946	R	AC	zne3	71	68	77	\$5,695	18,368	CHIP SEAL AND SLURRY SEAL
LONGVIEW DR	LARK	OUTPOST	LONGVIEW DR	3172	1,739	33	57,375	R	AC	zne3	71	68	77	\$36,522	18,368	CHIP SEAL AND SLURRY SEAL

\*\* - Treatment from Project Selection

Scenarios Criteria:



# Scenarios - Sections Selected for Treatment

Interest: 3.00%

Inflation: 3.00%

Printed: 03/11/2019

Scenario: 5. \$9 Million to \$12.5 Million Per Year

Year: 2021

Street Name	Begin Location	End Location	Street ID	Section ID	Length	Width	Area	FC	Surf Type	Area ID	Current PCI	Treatment		Cost	Rating	Treatment
												PCI Before	PCI After			
MABEY CANYON RD	BORDER	HAWK	MABEY CANY	3229	399	40	15,973	R	AC	zne3	71	68	77	\$10,168	18,368	CHIP SEAL AND SLURRY SEAL
MABEY CANYON RD	HAWK	FALCON	MABEY CANY	3230	323	40	12,903	R	AC	zne3	71	68	77	\$8,214	18,368	CHIP SEAL AND SLURRY SEAL
MABEY CANYON RD	FALCON	END	MABEY CANY	402	364	40	14,546	R	AC	zne3	71	68	77	\$9,259	18,368	CHIP SEAL AND SLURRY SEAL
MANGULAR AV	WIGEON	DEER HOLLOW	MANGULAR A	B3293A	406	40	16,232	C	AC	zne3	77	73	81	\$10,333	19,328	CHIP SEAL AND SLURRY SEAL
MANGULAR AV	STEIN	WIGEON	MANGULAR A	C5758C	628	40	25,120	C	AC	zne3	71	66	75	\$15,990	17,034	CHIP SEAL AND SLURRY SEAL
MANITOBA CL	APPLEGATE	END	MANITOBA C	276	174	36	6,260	R	AC	zne3	71	68	77	\$3,985	18,368	CHIP SEAL AND SLURRY SEAL
MANZANITA RD	ONTARIO	SAGE	MANZANITA	3187	283	32	9,053	R	AC	zne3	71	68	77	\$5,763	18,368	CHIP SEAL AND SLURRY SEAL
MANZANITA RD	SAGE	ADOBE	MANZANITA	3189	286	32	9,159	R	AC	zne3	71	68	77	\$5,831	18,368	CHIP SEAL AND SLURRY SEAL
MANZANITA RD	ADOBE	YUCCA	MANZANITA	3195	421	33	13,893	R	AC	zne3	71	68	77	\$8,844	18,368	CHIP SEAL AND SLURRY SEAL
MCNEIL CL	ONTARIO	CACTUS	MCNEIL CL	3245	414	40	16,563	R	AC	zne3	71	68	77	\$10,544	18,368	CHIP SEAL AND SLURRY SEAL
MCNEIL CL	CACTUS	END	MCNEIL CL	358	121	40	4,834	R	AC	zne3	71	68	77	\$3,077	18,368	CHIP SEAL AND SLURRY SEAL
MERIDIAN CL	END	SUMMIT VIEW	MERIDIAN C	4404	344	36	12,395	R	AC	zne3	76	73	82	\$7,890	18,619	CHIP SEAL AND SLURRY SEAL
MERRYWOOD LN	END	AVENIDA DEL VISTA	MERRYWOOD	284	514	34	17,480	R	AC	zne3	71	68	77	\$11,127	18,368	CHIP SEAL AND SLURRY SEAL
MESQUITE LN	EMERSON	BORDER	MESQUITE L	3220	739	40	29,550	R	AC	zne3	71	68	77	\$18,810	18,368	CHIP SEAL AND SLURRY SEAL
MESQUITE LN	PEACOCK	EMERSON	MESQUITE L	3222	318	36	11,442	R	AC	zne3	71	68	77	\$7,284	18,368	CHIP SEAL AND SLURRY SEAL
MESQUITE LN	ONTARIO	CACTUS	MESQUITE L	3247	638	40	25,508	R	AC	zne3	71	68	77	\$16,238	18,368	CHIP SEAL AND SLURRY SEAL
MESQUITE LN	CACTUS	PEACOCK	MESQUITE L	3248	951	40	38,050	R	AC	zne3	71	68	77	\$24,221	18,368	CHIP SEAL AND SLURRY SEAL
MILLER CL	DYER	END	MILLER CL	4197	259	32	8,272	R	AC/AC	zne3	73	67	77	\$5,266	15,291	CHIP SEAL AND SLURRY SEAL
MIRAGE WY	SAGE	TUMBLEWEED	MIRAGE WY	3193	257	36	9,267	R	AC	zne3	71	68	77	\$5,899	18,368	CHIP SEAL AND SLURRY SEAL
MIRAGE WY	TUMBLEWEED	ADOBE	MIRAGE WY	3194	265	36	9,522	R	AC	zne3	71	68	77	\$6,062	18,368	CHIP SEAL AND SLURRY SEAL
MONSIGNOR THOMPSON CL	END	GRAND	MONSIGNOR R	4440	236	32	7,558	R	AC/AC	zne4	77	74	82	\$4,811	19,692	CHIP SEAL AND SLURRY SEAL
MOUNTAINSIDE CL	WHISPERING TREE	VIEWCREST	MOUNTAINSI	3043	280	36	10,092	R	AC	zne3	70	67	77	\$6,424	18,277	CHIP SEAL AND SLURRY SEAL
NEWTON DR	KROONEN	ONTARIO	NEWTON DR	3413	1,115	40	44,591	R	AC	zne3	71	68	77	\$28,385	18,368	CHIP SEAL AND SLURRY SEAL

\*\* - Treatment from Project Selection

Scenarios Criteria:



# Scenarios - Sections Selected for Treatment

Interest: 3.00%

Inflation: 3.00%

Printed: 03/11/2019

Scenario: 5. \$9 Million to \$12.5 Million Per Year

Year: 2021

Street Name	Begin Location	End Location	Street ID	Section ID	Length	Width	Area	FC	Surf Type	Area ID	Current PCI	Treatment		Cost	Rating	Treatment
												PCI Before	PCI After			
NINTH ST	GRAND	VICENTIA	NINTH ST	1003	691	28	19,350	R	AC	zne4	77	73	82	\$12,318	18,615	CHIP SEAL AND SLURRY SEAL
NINTH ST	VICENTIA	BUENA VISTA	NINTH ST	1017	721	24	17,303	R	AC	zne4	77	73	82	\$11,015	18,615	CHIP SEAL AND SLURRY SEAL
NINTH ST	END	SHERMAN	NINTH ST	202	362	32	11,590	R	AC/AC	zne3	77	74	82	\$7,378	19,692	CHIP SEAL AND SLURRY SEAL
OAK AV	MILLBROOK	OLD HICKORY	OAK AV	3397	350	31	10,839	C	AC	zne3	77	73	81	\$6,900	19,363	CHIP SEAL AND SLURRY SEAL
OLIVE ST	NORMANDY TERRACE	LINCOLN	OLIVE ST	H2778	359	40	14,344	C	AC	zne3	78	74	82	\$9,131	19,621	CHIP SEAL AND SLURRY SEAL
ONTARIO AV	DOVE	MANZANITA	ONTARIO AV	R3164	1,301	40	52,040	C	AC	zne3	71	65	74	\$33,126	16,677	CHIP SEAL AND SLURRY SEAL
ONTARIO AV	AVOCADO	DOVE	ONTARIO AV	T2965	670	40	26,812	C	AC	zne3	71	65	74	\$17,068	16,678	CHIP SEAL AND SLURRY SEAL
ONTARIO AV	KIRKWOOD	DOVE	ONTARIO AV	U2963	499	40	19,946	C	AC	zne3	79	74	83	\$12,697	22,697	CHIP SEAL AND SLURRY SEAL
ONTARIO AV	PASEO GRANDE	KIRKWOOD	ONTARIO AV	V2962	688	40	27,511	C	AC	zne3	79	74	83	\$17,513	22,690	CHIP SEAL AND SLURRY SEAL
OPAL ST	TOPAZ	ZIRCON	OPAL ST	2793	765	32	24,467	R	AC	zne3	71	68	77	\$15,575	18,368	CHIP SEAL AND SLURRY SEAL
PALISADES DR	COLONIAL	GREEN RIVER	PALISADES	3104	6,550	60	393,010	C	AC	zne3	78	73	81	\$250,167	21,958	CHIP SEAL AND SLURRY SEAL
PARKRIDGE AV	LINCOLN	LULLABY	PARKRIDGE	N2379C	1,057	37	35,664	C	AC	zne2	71	66	75	\$22,702	17,022	CHIP SEAL AND SLURRY SEAL
PARKRIDGE AV	WESTERN	CITY LIMITS	PARKRIDGE	P4746	224	33	7,386	C	AC	zne2	77	73	81	\$4,702	19,306	CHIP SEAL AND SLURRY SEAL
PEACOCK LN	MESQUITE	EARL	PEACOCK LN	3223	177	56	9,896	R	AC	zne3	71	68	77	\$6,300	18,368	CHIP SEAL AND SLURRY SEAL
PEACOCK LN	EARL	ANTELOPE	PEACOCK LN	3224	427	36	15,380	R	AC	zne3	71	68	77	\$9,791	18,368	CHIP SEAL AND SLURRY SEAL
PEACOCK LN	ANTELOPE	BORDER	PEACOCK LN	3226	1,112	40	44,497	R	AC	zne3	71	68	77	\$28,325	18,368	CHIP SEAL AND SLURRY SEAL
PEELER ST	KROONEN	BAIRD	PEELER ST	3410	367	32	11,758	R	AC	zne3	71	68	77	\$7,485	18,368	CHIP SEAL AND SLURRY SEAL
PICO ST	CALIFORNIA	COMPTON	PICO ST	1774	690	40	27,610	C	AC	zne4	71	66	76	\$17,575	17,205	CHIP SEAL AND SLURRY SEAL
PLATT CL	END	WILLITS	PLATT CL	4617	130	32	4,171	R	AC	zne3	76	71	80	\$2,655	16,669	CHIP SEAL AND SLURRY SEAL
POINSETTIA ST	VIA SANTIAGO	TULIP	POINSETTIA	2805	690	32	22,082	R	AC	zne3	71	68	77	\$14,056	18,368	CHIP SEAL AND SLURRY SEAL
RAINBOW RIDGE	LARK	CAROLWOOD	RAINBOW RI	3173	730	33	24,074	R	AC	zne3	71	68	77	\$15,324	18,368	CHIP SEAL AND SLURRY SEAL
RAINBOW RIDGE	BRENTWOOD	LARK	RAINBOW RI	3174	300	33	9,894	R	AC	zne3	71	68	77	\$6,298	18,368	CHIP SEAL AND SLURRY SEAL
RAINBOW RIDGE	CAROLWOOD	OUTPOST	RAINBOW RI	3182	872	34	29,658	R	AC	zne3	71	68	77	\$18,879	18,368	CHIP SEAL AND SLURRY SEAL

\*\* - Treatment from Project Selection

Scenarios Criteria:



# Scenarios - Sections Selected for Treatment

Interest: 3.00%

Inflation: 3.00%

Printed: 03/11/2019

Scenario: 5. \$9 Million to \$12.5 Million Per Year

Year: 2021

Street Name	Begin Location	End Location	Street ID	Section ID	Length	Width	Area	FC	Surf Type	Area ID	Current PCI	Treatment		Cost	Rating	Treatment
												PCI Before	PCI After			
RAVEN CL	BORDER	END	RAVEN CL	388	606	36	21,821	R	AC	zne3	71	68	77	\$13,891	18,368	CHIP SEAL AND SLURRY SEAL
RIMPAU AV	QUARRY	FIFTH	RIMPAU AV	A1-1679	330	27	8,902	R	AC	zne4	68	65	74	\$5,667	17,926	CHIP SEAL AND SLURRY SEAL
RIMPAU AV	FIFTH	SIXTH	RIMPAU AV	A2-1680	353	27	9,536	R	AC	zne4	68	65	74	\$6,070	17,926	CHIP SEAL AND SLURRY SEAL
RIMPAU AV	SIXTH	SEVENTH	RIMPAU AV	B1-1682	285	47	13,402	C	AC	zne4	78	73	82	\$8,531	19,461	CHIP SEAL AND SLURRY SEAL
ROSE CL	END	HIBISCUS	ROSE CL	4379	267	32	8,554	R	AC	zne3	71	68	77	\$5,446	18,368	CHIP SEAL AND SLURRY SEAL
RUTLAND DR	HIGHLAND VIEW	SUMMIT VIEW	RUTLAND DR	3075	232	36	8,349	R	AC	zne3	76	73	82	\$5,315	18,619	CHIP SEAL AND SLURRY SEAL
S BUENA VISTA AV	SANT CROIS	MONTOYA	S BUENA VI	6267	546	40	21,840	C	AC		73	67	76	\$13,903	18,045	CHIP SEAL AND SLURRY SEAL
SAGE AV	MANZANITA	MIRAGE	SAGE AV	3191	1,284	37	47,502	R	AC	zne3	71	68	77	\$30,237	18,368	CHIP SEAL AND SLURRY SEAL
SAGE AV	MIRAGE	ADOBE	SAGE AV	3192	1,148	36	41,335	R	AC	zne3	71	68	77	\$26,312	18,368	CHIP SEAL AND SLURRY SEAL
SAMPSON AV	CROUSE	BENJAMIN	SAMPSON AV	B2-6417	1,642	34	55,828	C	AC		76	68	78	\$35,537	17,323	CHIP SEAL AND SLURRY SEAL
SANTANA WY	GLICKMAN	TABER	SANTANA WY	5650	395	10	3,952	C	AC	zne5	77	72	81	\$2,516	19,153	CHIP SEAL AND SLURRY SEAL
SCHOOL ST	FRONTAGE	END	SCHOOL ST	4337	330	32	10,559	R	AC	zne2	71	66	76	\$6,722	16,172	CHIP SEAL AND SLURRY SEAL
SONRISA DR	CHASE	PACIFIC	SONRISA DR	1959	1,793	36	64,560	R	AC	zne5	69	65	75	\$41,095	17,978	CHIP SEAL AND SLURRY SEAL
SPRING LN	END	AVENIDA DEL VISTA	SPRING LN	294	394	34	13,394	R	AC	zne3	71	68	77	\$8,526	18,368	CHIP SEAL AND SLURRY SEAL
STAGECOACH RD	CORYDON	HOMBRE	STAGECOACH	2514	1,072	30	32,166	R	ST	zne2	71	67	100	\$20,476	17,983	CHIP SEAL AND SLURRY SEAL
SUNKIST CL	END	CALL	SUNKIST CL	4371	552	32	17,679	R	AC	zne3	73	67	76	\$11,254	15,027	CHIP SEAL AND SLURRY SEAL
SUNSET LN	END	AVENIDA DEL VISTA	SUNSET LN	304	151	34	5,134	R	AC	zne3	71	68	77	\$3,269	18,368	CHIP SEAL AND SLURRY SEAL
TABER RD	CALIFORNIA	COMPTON	TABER RD	3749	182	40	7,280	C	AC		78	72	81	\$4,635	21,729	CHIP SEAL AND SLURRY SEAL
TAYLOR AV	OLIVE	CUMBERLAND	TAYLOR AV	A1079C	570	33	19,589	C	AC	zne4	72	67	76	\$12,470	17,498	CHIP SEAL AND SLURRY SEAL
TAYLOR AV	MONTEREY	SANTA PAULA	TAYLOR AV	F1214C	817	38	32,230	C	AC	zne4	72	67	76	\$20,516	17,498	CHIP SEAL AND SLURRY SEAL
THIRD ST	RAMONA	VICTORIA	THIRD ST	F1643	386	40	15,447	C	AC	zne4	77	74	82	\$9,833	24,799	CHIP SEAL AND SLURRY SEAL
TODD CL	END	WILLITS	TODD CL	4372	281	32	9,000	R	AC		77	73	81	\$5,730	17,514	CHIP SEAL AND SLURRY SEAL
TOPAZ ST	LINCOLN	EMERALD	TOPAZ ST	2781	330	32	10,548	R	AC	zne3	71	68	77	\$6,715	18,368	CHIP SEAL AND SLURRY SEAL

\*\* - Treatment from Project Selection

Scenarios Criteria:



# Scenarios - Sections Selected for Treatment

Interest: 3.00%

Inflation: 3.00%

Printed: 03/11/2019

Scenario: 5. \$9 Million to \$12.5 Million Per Year

Year: 2021

Street Name	Begin Location	End Location	Street ID	Section ID	Length	Width	Area	FC	Surf Type	Area ID	Current PCI	Treatment		Cost	Rating	Treatment
												PCI Before	PCI After			
TOPAZ ST	EMERALD	GARNET	TOPAZ ST	2782	291	32	9,310	R	AC	zne3	71	68	77	\$5,927	18,368	CHIP SEAL AND SLURRY SEAL
TOPAZ ST	GARNET	OPAL	TOPAZ ST	2788	291	32	9,301	R	AC	zne3	71	68	77	\$5,921	18,368	CHIP SEAL AND SLURRY SEAL
TOPAZ ST	OPAL	TURQUOISE	TOPAZ ST	2789	261	32	8,364	R	AC	zne3	71	68	77	\$5,324	18,368	CHIP SEAL AND SLURRY SEAL
TOPAZ ST	TURQUOISE	ZIRCON	TOPAZ ST	2790	299	32	9,583	R	AC	zne3	71	68	77	\$6,100	18,368	CHIP SEAL AND SLURRY SEAL
TULIP ST	ZINNIA	POINSETTIA	TULIP ST	2804	540	32	17,275	R	AC	zne3	71	68	77	\$10,997	18,368	CHIP SEAL AND SLURRY SEAL
VALENCIA CIR	BRENTRIDGE	GROVEDALE	VALENCIA R	5548	303	40	12,108	C	AC	zne5	72	67	76	\$7,708	17,315	CHIP SEAL AND SLURRY SEAL
VIA LA BRISA LN	VISTA COLINA	VIA CORAZON	VIA LA BRI	2999	267	36	9,609	R	AC	zne3	76	74	82	\$6,117	26,534	CHIP SEAL AND SLURRY SEAL
VIA SANTIAGO	DYER	ROSEGLEN	VIA SANTIA	B2845	745	40	29,803	C	AC	zne3	78	73	81	\$18,971	21,932	CHIP SEAL AND SLURRY SEAL
VIA SANTIAGO	POINSETTIA	TURQUOISE	VIA SANTIA	F2801	283	33	9,335	R	AC	zne3	71	68	77	\$5,942	18,368	CHIP SEAL AND SLURRY SEAL
VIA SANTIAGO	DAHLIA	POINSETTIA	VIA SANTIA	G2800	285	33	9,391	R	AC	zne3	71	68	77	\$5,978	18,368	CHIP SEAL AND SLURRY SEAL
VIA SANTIAGO	ZINNIA	DAHLIA	VIA SANTIA	H2799	284	32	9,080	R	AC	zne3	71	68	77	\$5,780	18,368	CHIP SEAL AND SLURRY SEAL
VIA SANTIAGO	LILAC	ZINNIA	VIA SANTIA	I2798	288	32	9,215	R	AC	zne3	71	68	77	\$5,866	18,368	CHIP SEAL AND SLURRY SEAL
VIA SANTIAGO	END	LILAC	VIA SANTIA	J4375	212	32	6,787	R	AC	zne3	71	68	77	\$4,320	18,368	CHIP SEAL AND SLURRY SEAL
VIA VIENTO LN	VIA CIELO	VIA CORAZON	VIA VIENTO	2997	925	36	33,290	R	AC	zne3	76	73	81	\$21,191	18,635	CHIP SEAL AND SLURRY SEAL
VILLAGE LOOP DR	VALDOSTA	BONANZA	VILLAGE LO	2237	219	40	8,777	C	AC	zne1	72	65	75	\$5,587	16,947	CHIP SEAL AND SLURRY SEAL
VILLAGE LOOP DR	BONANZA	OCHEE	VILLAGE LO	2238	232	40	9,296	C	AC	zne1	72	65	75	\$5,918	16,947	CHIP SEAL AND SLURRY SEAL
VILLAGE LOOP DR	OCHEE	NAVARRO	VILLAGE LO	2239	277	40	11,095	C	AC	zne1	72	65	75	\$7,063	16,947	CHIP SEAL AND SLURRY SEAL
VONITA CL	ROCK VISTA	END	VONITA CL	4284	191	32	6,126	R	AC	zne1	77	74	82	\$3,900	18,601	CHIP SEAL AND SLURRY SEAL
WESTPARK LN	GLENHAVEN	LINCOLN	WESTPARK L	1176	354	32	11,335	R	AC/AC	zne3	77	74	82	\$7,216	19,692	CHIP SEAL AND SLURRY SEAL
WESTPARK LN	WOODLAWN	GLENHAVEN	WESTPARK L	1179	303	32	9,687	R	AC/AC	zne3	77	74	82	\$6,167	19,692	CHIP SEAL AND SLURRY SEAL
WILLITS DR	MOORE	DYER	WILLITS DR	3457	253	32	8,092	R	AC		71	65	75	\$5,151	14,394	CHIP SEAL AND SLURRY SEAL
YUCCA DR	AVENIDA DEL VISTA	MANZANITA	YUCCA DR	3196	318	33	10,482	R	AC	zne3	71	68	77	\$6,673	18,368	CHIP SEAL AND SLURRY SEAL
ZINNIA ST	VIA SANTIAGO	TULIP	ZINNIA ST	2803	471	32	15,085	R	AC	zne3	71	68	77	\$9,603	18,368	CHIP SEAL AND SLURRY SEAL

\*\* - Treatment from Project Selection

Scenarios Criteria:





# Scenarios - Sections Selected for Treatment

Interest: 3.00%

Inflation: 3.00%

Printed: 03/11/2019

Scenario: 5. \$9 Million to \$12.5 Million Per Year

Year: 2021

Street Name	Begin Location	End Location	Street ID	Section ID	Length	Width	Area	FC	Surf Type	Area ID	Current PCI	Treatment		Cost	Rating	Treatment	
												PCI Before	PCI After				
ZIRCON ST	EMERALD	GARNET	ZIRCON ST	1208	283	32	9,047	R	AC	zne3	71	68	77	\$5,759	18,368	CHIP SEAL AND SLURRY SEAL	
ZIRCON ST	TOPAZ	TURQUOISE	ZIRCON ST	2792	562	32	17,995	R	AC	zne3	71	68	77	\$11,455	18,368	CHIP SEAL AND SLURRY SEAL	
ZIRCON ST	GARNET	OPAL	ZIRCON ST	2794	271	32	8,662	R	AC	zne3	71	68	77	\$5,514	18,368	CHIP SEAL AND SLURRY SEAL	
ZIRCON ST	OPAL	TURQUOISE	ZIRCON ST	2795	416	32	13,321	R	AC	zne2	71	68	77	\$8,480	18,368	CHIP SEAL AND SLURRY SEAL	
ZIRCON ST	END	EMERALD	ZIRCON ST	4374	231	32	7,388	R	AC	zne3	71	68	77	\$4,703	18,368	CHIP SEAL AND SLURRY SEAL	
													<b>Treatment Total</b>		<b>\$2,247,994</b>		
ALEXANDRA	HUDSON	PALMETTO	ALEXANDRA	5726	653	36	23,521	R	AC	zne5	0	0	100	\$87,339	13,289	RECONSTRUCT STRUCTURE (AC)	
ALISO ST	SUTTER	MARSHALL	ALISO ST	1395	354	36	12,727	R	AC	zne4	27	21	100	\$47,258	13,289	RECONSTRUCT STRUCTURE (AC)	
ATLANTIC DR	ROWENA	KENTUCKY	ATLANTIC D	4933	42	10	418	R	AC		0	0	100	\$1,551	13,289	RECONSTRUCT STRUCTURE (AC)	
BEATRICE DR	GARRETSON	SUNDANCE	BEATRICE D	1286	439	36	15,793	R	AC	zne4	7	0	100	\$58,642	13,289	RECONSTRUCT STRUCTURE (AC)	
BERN DR	VALLEJO	KIRKWOOD	BERN DR	2981	311	32	9,959	R	AC	zne3	3	0	100	\$36,979	13,289	RECONSTRUCT STRUCTURE (AC)	
													<b>Treatment Total</b>		<b>\$231,769</b>		
AVENIDA DEL VISTA	BERRYWOOD	VIA SANTIAGO	AVENIDA DE	3129	805	44	35,431	C	AC	zne3	53	47	100	\$112,766	18,086	THICK AC OVERLAY(2.5 INCHES)	
BORDER AV	VIA DEL RIO	CAMELOT	BORDER AV	D2835	351	40	14,042	C	AC	zne3	55	48	100	\$44,692	17,913	THICK AC OVERLAY(2.5 INCHES)	
BORDER AV	CHALGROVE	BRENTWOOD	BORDER AV	F3166	773	40	30,903	C	AC	zne3	51	44	100	\$98,356	18,348	THICK AC OVERLAY(2.5 INCHES)	
BUENA VISTA AV	SIXTH	EIGHTH	BUENA VIST	C2739C	758	40	30,307	C	AC	zne4	55	46	100	\$96,459	18,181	THICK AC OVERLAY(2.5 INCHES)	
BUENA VISTA AV	EIGHTH	TENTH	BUENA VIST	D2744C	790	40	30,579	C	AC	zne4	55	46	100	\$97,323	18,181	THICK AC OVERLAY(2.5 INCHES)	
BUENA VISTA AV	TENTH	ALTA LOMA	BUENA VIST	E2748C	923	40	36,921	C	AC	zne4	57	48	100	\$117,509	17,974	THICK AC OVERLAY(2.5 INCHES)	
BUENA VISTA AV	CITRON	MONTEREY	BUENA VIST	H1156C	924	36	33,255	C	AC	zne4	57	48	100	\$105,841	17,974	THICK AC OVERLAY(2.5 INCHES)	
CALIFORNIA AV	CARLETON	GARDENIA	CALIFORNIA	5796	292	40	11,680	C	AC		56	46	100	\$37,174	18,229	THICK AC OVERLAY(2.5 INCHES)	
CITRON ST	VICENTIA	BUENA VISTA	CITRON ST	E1144	858	36	30,881	C	AC	zne4	51	44	100	\$98,286	18,342	THICK AC OVERLAY(2.5 INCHES)	
CITRON ST	FAIRMONT	TOULON	CITRON ST	K3425	249	40	9,968	C	AC	zne3	56	46	100	\$31,727	18,145	THICK AC OVERLAY(2.5 INCHES)	
COTA ST	CORPORATION YARD WY	RINCON	COTA ST	C2335C	1,150	40	46,011	C	AC	zne2	52	45	100	\$146,439	18,290	THICK AC OVERLAY(2.5 INCHES)	
COTA ST	BATEMAN	RIVER	COTA ST	E2339C	821	40	32,857	C	AC	zne2	50	43	100	\$104,575	18,419	THICK AC OVERLAY(2.5 INCHES)	

\*\* - Treatment from Project Selection

Scenarios Criteria:



# Scenarios - Sections Selected for Treatment

Interest: 3.00%

Inflation: 3.00%

Printed: 03/11/2019

Scenario: 5. \$9 Million to \$12.5 Million Per Year

Year: 2021

Street Name	Begin Location	End Location	Street ID	Section ID	Length	Width	Area	FC	Surf Type	Area ID	Current PCI	Treatment		Cost	Rating	Treatment
												PCI Before	PCI After			
GILBERT AV	SUMMERPLACE	CHASE	GILBERT AV	1917	367	36	13,197	C	AC	zne5	50	42	100	\$42,003	18,453	THICK AC OVERLAY(2.5 INCHES)
GILBERT AV	TRAILSIDE	LA VAUGHN	GILBERT AV	1928	271	36	9,756	C	AC	zne5	50	42	100	\$31,051	18,453	THICK AC OVERLAY(2.5 INCHES)
GILBERT AV	LA VAUGHN	CARTER	GILBERT AV	5751	152	36	5,472	C	AC	zne5	48	41	100	\$17,416	18,571	THICK AC OVERLAY(2.5 INCHES)
HUDSON AV	HYDE PARK	ENCANTO	HUDSON AV	1893	572	36	20,592	C	AC	zne5	58	48	100	\$65,539	17,999	THICK AC OVERLAY(2.5 INCHES)
HUDSON AV	ENCANTO	ARMATA	HUDSON AV	1894	549	36	19,778	C	AC	zne5	58	48	100	\$62,947	17,999	THICK AC OVERLAY(2.5 INCHES)
MAIN ST	PARKRIDGE	N. CITY LIMIT	MAIN ST	A1-2278	978	77	75,315	A	AC/AC	zne2	55	48	100	\$259,682	22,656	THICK AC OVERLAY(2.5 INCHES)
MAIN ST	RIVER	PARKRIDGE	MAIN ST	A2-2317	1,906	77	146,795	A	AC/AC	zne2	55	48	100	\$506,140	22,656	THICK AC OVERLAY(2.5 INCHES)
MAIN ST	GRAND	HARRISON	MAIN ST	C1-1659	945	76	71,848	A	AC/AC	zne2	54	47	100	\$247,728	22,859	THICK AC OVERLAY(2.5 INCHES)
MANGULAR AV	POTOMAC	FREEDOM	MANGULAR A	F3260	913	40	36,516	C	AC	zne3	52	45	100	\$116,220	18,242	THICK AC OVERLAY(2.5 INCHES)
MANGULAR AV	ONTARIO	POTOMAC	MANGULAR A	G3257	485	40	19,395	C	AC	zne4	56	46	100	\$61,728	18,145	THICK AC OVERLAY(2.5 INCHES)
MAPLE ST	SMITH	WINFIELD	MAPLE ST	2604	437	30	13,114	C	AC	zne2	51	45	100	\$41,737	18,275	THICK AC OVERLAY(2.5 INCHES)
MAPLE ST	WINFIELD	DENINGER	MAPLE ST	2605	882	35	30,870	C	AC	zne2	52	45	100	\$98,250	18,245	THICK AC OVERLAY(2.5 INCHES)
MAPLE ST	DENINGER	COMMERCE	MAPLE ST	2606C	1,184	41	48,162	C	AC	zne2	55	49	100	\$153,286	17,936	THICK AC OVERLAY(2.5 INCHES)
MASTERS	MORALES WY	PRAIRIE DUNES	MASTERS	5719	512	40	20,473	C	AC	zne5	49	41	100	\$65,159	18,553	THICK AC OVERLAY(2.5 INCHES)
MASTERS DR	WADE	MORALES	MASTERS DR	6187	646	40	25,840	C	AC		58	48	100	\$82,241	18,024	THICK AC OVERLAY(2.5 INCHES)
MASTERS DR	CAMINO DE SALMON	VIA MIGUEL	MASTERS DR	6291	764	40	30,560	C	AC		57	47	100	\$97,264	18,137	THICK AC OVERLAY(2.5 INCHES)
MCKINLEY ST	MOUNT HUMPHRIES	RANCH VISTA	MCKINLEY S	B2094C	1,334	62	82,709	C	AC	zne1	56	47	100	\$263,238	18,084	THICK AC OVERLAY(2.5 INCHES)
MCKINLEY ST	HIGHRIDGE	MOUNT HUMPHRIES	MCKINLEY S	C2093	429	62	26,592	C	AC	zne1	57	48	100	\$84,636	17,973	THICK AC OVERLAY(2.5 INCHES)
MCKINLEY ST	STONERIDGE	HIGHRIDGE	MCKINLEY S	D2092	588	62	36,425	C	AC	zne1	50	40	100	\$115,931	18,614	THICK AC OVERLAY(2.5 INCHES)
MCKINLEY ST	PROMENADE	STONERIDGE	MCKINLEY S	E2091	692	62	42,911	C	AC	zne1	50	40	100	\$136,573	18,614	THICK AC OVERLAY(2.5 INCHES)
MCKINLEY ST	91 WEST BOUND OFF RAMP	91 WEST BOUND ON RAMP	MCKINLEY S	J1704	185	75	13,871	A	AC	zne1	55	47	100	\$47,828	22,878	THICK AC OVERLAY(2.5 INCHES)
OAKRIDGE DR	SAN MATEO	SAN CLEMENTE	OAKRIDGE D	3060C	1,146	40	44,445	C	AC	zne3	54	47	100	\$141,456	18,083	THICK AC OVERLAY(2.5 INCHES)
OLIVE ST	VICENTIA	BUENA VISTA	OLIVE ST	F1109	720	40	28,789	C	AC	zne4	53	47	100	\$91,627	18,089	THICK AC OVERLAY(2.5 INCHES)

\*\* - Treatment from Project Selection

Scenarios Criteria:



# Scenarios - Sections Selected for Treatment

Interest: 3.00%

Inflation: 3.00%

Printed: 03/11/2019

Scenario: 5. \$9 Million to \$12.5 Million Per Year

Year: 2021

Street Name	Begin Location	End Location	Street ID	Section ID	Length	Width	Area	FC	Surf Type	Area ID	Current PCI	Treatment		Cost	Rating	Treatment
												PCI Before	PCI After			
ONTARIO AV	CALIFORNIA	COMPTON	ONTARIO AV	B2-1950	999	72	71,927	A	AC	zne4	53	48	100	\$247,998	22,727	THICK AC OVERLAY(2.5 INCHES)
PARKVIEW DR	MCKINLEY	VISTA DEL CERRO	PARKVIEW D	2098	476	60	28,531	C	AC	zne1	55	48	100	\$90,805	18,019	THICK AC OVERLAY(2.5 INCHES)
PARKVIEW DR	VISTA DEL CERRO	ALMERIA	PARKVIEW D	2099	61	57	3,456	C	AC	zne1	47	40	100	\$11,001	18,602	THICK AC OVERLAY(2.5 INCHES)
PARKVIEW DR	TRIADOR	LAS COLINAS	PARKVIEW D	2101	106	60	6,362	C	AC	zne1	55	49	100	\$20,250	17,893	THICK AC OVERLAY(2.5 INCHES)
PARKVIEW DR	LAS COLINAS	CURRY	PARKVIEW D	2102	315	60	18,874	C	AC	zne1	48	41	100	\$60,070	18,541	THICK AC OVERLAY(2.5 INCHES)
RAILROAD ST	JENKS	ELIZABETH	RAILROAD S	K2599	1,006	60	60,361	A	AC	zne2	53	48	100	\$208,120	22,699	THICK AC OVERLAY(2.5 INCHES)
RIVER RD	LULLABY	AUBURNDALE	RIVER RD	2384	1,074	61	65,503	A	AC/AC	zne2	55	48	100	\$225,848	22,661	THICK AC OVERLAY(2.5 INCHES)
SAMPSON AV	DUPONT	MCKINLEY	SAMPSON AV	D1719	876	52	45,553	C	AC/AC	zne4	56	49	100	\$144,981	17,351	THICK AC OVERLAY(2.5 INCHES)
SAMPSON AV	TELLER	DUPONT	SAMPSON AV	E1718	1,140	52	59,256	C	AC/AC	zne4	55	48	100	\$188,595	17,522	THICK AC OVERLAY(2.5 INCHES)
SAMPSON AV	CORPORATE TERRACE	DELILAH	SAMPSON AV	G1712	1,935	40	77,393	C	AC/AC	zne4	54	47	100	\$246,320	17,687	THICK AC OVERLAY(2.5 INCHES)
SIXTH ST	VICENTIA	BUENA VISTA	SIXTH ST	N2738	722	76	54,871	A	AC	zne4	53	48	100	\$189,190	22,667	THICK AC OVERLAY(2.5 INCHES)
TABER ST	DEERCREEK	GILBERT	TABER ST	1933	1,195	36	43,031	C	AC	zne5	54	45	100	\$136,955	18,279	THICK AC OVERLAY(2.5 INCHES)
TABER ST	GILBERT	PECOS	TABER ST	1939	540	36	19,457	C	AC	zne5	54	45	100	\$61,926	18,279	THICK AC OVERLAY(2.5 INCHES)
TABER ST	PECOS	SANTANA	TABER ST	1940	588	36	21,158	C	AC	zne5	54	45	100	\$67,339	18,279	THICK AC OVERLAY(2.5 INCHES)
TABER ST	SANTANA	RIMPAU	TABER ST	1945	686	36	24,703	C	AC	zne5	54	45	100	\$78,622	18,279	THICK AC OVERLAY(2.5 INCHES)
TABER ST	FULLERTON	DEERCREEK	TABER ST	5613	473	10	4,727	C	AC	zne5	54	45	100	\$15,045	18,279	THICK AC OVERLAY(2.5 INCHES)
THIRD ST	VICTORIA	HOWARD	THIRD ST	E1647	386	40	15,453	C	AC	zne4	55	48	100	\$49,183	18,051	THICK AC OVERLAY(2.5 INCHES)
THIRD ST	WASHBURN	SHERIDAN	THIRD ST	I966C	773	40	30,913	C	AC	zne4	56	49	100	\$98,388	17,839	THICK AC OVERLAY(2.5 INCHES)
VALENCIA CIR	UPPER	CHERRY	VALENCIA C	3625	851	36	30,624	C	AC	zne5	54	45	100	\$97,468	18,279	THICK AC OVERLAY(2.5 INCHES)
VALENCIA CIR	CHERRY	BASSWOOD	VALENCIA C	3626	1,112	36	40,048	C	AC	zne5	54	45	100	\$127,462	18,279	THICK AC OVERLAY(2.5 INCHES)
VALENCIA CIR	BASSWOOD	FULLERTON	VALENCIA R	3627	428	36	15,413	C	AC	zne5	54	45	100	\$49,056	18,279	THICK AC OVERLAY(2.5 INCHES)
VALENCIA CIR	FULLERTON	BRENTRIDGE	VALENCIA R	3643	466	36	16,779	C	AC	zne5	54	45	100	\$53,404	18,279	THICK AC OVERLAY(2.5 INCHES)
VIA DEL RIO	BORDER	HAMPTON	VIA DEL RI	A2836	718	60	43,108	C	AC	zne3	53	46	100	\$137,199	18,139	THICK AC OVERLAY(2.5 INCHES)

\*\* - Treatment from Project Selection

Scenarios Criteria:



# Scenarios - Sections Selected for Treatment

Interest: 3.00%

Inflation: 3.00%

Printed: 03/11/2019

Scenario: 5. \$9 Million to \$12.5 Million Per Year

## Year: 2021

Street Name	Begin Location	End Location	Street ID	Section ID	Length	Width	Area	FC	Surf Type	Area ID	Current PCI	Treatment		Cost	Rating	Treatment	
												PCI Before	PCI After				
VIA DEL RIO	HAMPTON	SUNKIST	VIA DEL RI	B3152	921	60	55,261	C	AC	zne3	49	41	100	\$175,881	18,518	THICK AC OVERLAY(2.5 INCHES)	
VIA DEL RIO	AVENIDA DEL VISTA	CITY LIMITS	VIA DEL RI	D2984C	863	60	51,761	C	AC	zne3	49	42	100	\$164,740	18,468	THICK AC OVERLAY(2.5 INCHES)	
VICENTIA AV	SECOND	THIRD	VICENTIA A	2736	288	40	11,520	C	AC	zne4	53	46	100	\$36,665	18,200	THICK AC OVERLAY(2.5 INCHES)	
VICENTIA AV	THIRD	SIXTH	VICENTIA A	2736-A	1,225	40	49,001	C	AC	zne4	53	46	100	\$155,957	18,200	THICK AC OVERLAY(2.5 INCHES)	
												<b>Treatment Total</b>	<b>\$7,059,295</b>				
ASPEN ST	BEECHNUT	FULLERTON	ASPEN ST	1412	272	36	9,781	R	AC	zne4	53	49	100	\$20,753	22,730	THIN AC OVERLAY(1.5 INCHES)	
BUTTERFIELD DR	AVIATION	CLEARWATER	BUTTERFIEL	2540	648	21	13,608	R	AC	zne2	52	48	100	\$28,874	22,722	THIN AC OVERLAY(1.5 INCHES)	
CANYON CREST CL	OAKRIDGE	RIO RANCH	CANYON CRE	3052	311	36	11,212	R	AC	zne3	53	49	100	\$23,790	22,735	THIN AC OVERLAY(1.5 INCHES)	
CANYON CREST CL	ASBURY	ALVARADO	CANYON CRE	3054	306	36	11,032	R	AC	zne3	52	48	100	\$23,408	22,880	THIN AC OVERLAY(1.5 INCHES)	
COTTONWOOD ST	SUTTER	MARSHALL	COTTONWO OD	1400	304	40	12,180	R	AC	zne4	53	49	100	\$25,843	22,635	THIN AC OVERLAY(1.5 INCHES)	
CROWN RANCH RD	RANDALL RANCH	END	CROWN RANC	6527	2,482	15	37,230	R	AC		54	49	100	\$78,995	22,799	THIN AC OVERLAY(1.5 INCHES)	
CRYSTAL RIDGE CL	END	CANYON CREST	CRYSTAL RI	4409	571	32	18,285	R	AC	zne3	52	48	100	\$38,799	22,880	THIN AC OVERLAY(1.5 INCHES)	
EAGLE GLEN PK	15 NORTH BOUND RAMP	15 SOUTH BOUND RAMP	EAGLE GLEN	5596	1,278	25	31,957	A	AC	zne4	77	72	100	\$59,331	28,806	THIN AC OVERLAY(1.5 INCHES)	
FILBERT ST	CIRCLE CITY	SPRUCE	FILBERT ST	1526	702	32	22,455	R	AC	zne4	53	49	100	\$47,645	22,627	THIN AC OVERLAY(1.5 INCHES)	
FULLERTON AV	ONTARIO	AUTUMN	FULLERTON	R1852	518	60	31,073	A	AC	zne5	79	74	100	\$57,690	27,795	THIN AC OVERLAY(1.5 INCHES)	
GREEN RIVER RD	CULLUMBER	CANYON CREST	GREEN RIVE	D5-3046C	934	76	70,989	A	AC	zne3	78	74	100	\$131,798	23,904	THIN AC OVERLAY(1.5 INCHES)	
HIGHLAND VIEW DR	SKYVIEW	STERLING	HIGHLAND V	3089	277	36	9,963	R	AC	zne3	52	49	100	\$21,140	22,687	THIN AC OVERLAY(1.5 INCHES)	
HUDSON AV	ALEXANDRA	ENCANTO	HUDSON AV	5724	219	32	7,020	C	AC/AC	zne5	78	74	100	\$11,172	19,202	THIN AC OVERLAY(1.5 INCHES)	
KROONEN DR	NEWTON	PEELER	KROONEN DR	3411	271	40	10,843	R	AC	zne3	52	48	100	\$23,007	22,838	THIN AC OVERLAY(1.5 INCHES)	
LINCOLN AV	NINTH	TENTH	LINCOLN AV	F1-2731	405	62	25,101	A	AC	zne3	78	74	100	\$46,603	23,819	THIN AC OVERLAY(1.5 INCHES)	
LINCOLN AV	SILVERCREEK	FOOTHILL	LINCOLN AV	K2-3345	921	76	69,959	A	AC	zne3	78	74	100	\$129,884	27,590	THIN AC OVERLAY(1.5 INCHES)	
MAIN ST	ONTARIO	MONTOYA	MAIN ST	N2-3503	966	75	72,450	A	AC	zne5	78	74	100	\$134,509	27,554	THIN AC OVERLAY(1.5 INCHES)	
OTT ST	BRADFORD	RAILROAD	OTT ST	2655	889	36	32,007	R	AC	zne2	52	48	100	\$67,914	22,759	THIN AC OVERLAY(1.5 INCHES)	

\*\* - Treatment from Project Selection

Scenarios Criteria:



# Scenarios - Sections Selected for Treatment

Interest: 3.00%

Inflation: 3.00%

Printed: 03/11/2019

Scenario: 5. \$9 Million to \$12.5 Million Per Year

## Year: 2021

Street Name	Begin Location	End Location	Street ID	Section ID	Length	Width	Area	FC	Surf Type	Area ID	Current PCI	Treatment		Cost	Rating	Treatment		
												PCI Before	PCI After					
RIMPAU AV	VIA ALBA	BIRMINGHAM	RIMPAU AV	K1-1787	735	45	33,053	A	AC	zne4	78	74	100	\$61,367	27,565	THIN AC OVERLAY(1.5 INCHES)		
SUTTER LN	MILES	COTTONWOOD	SUTTER LN	1398	346	36	12,442	R	AC	zne4	53	49	100	\$26,401	22,728	THIN AC OVERLAY(1.5 INCHES)		
TAYLOR AV	AVENIDA TERRAZO	GRAPEVINE	TAYLOR AV	O5577	315	10	3,150	R	AC	zne5	53	49	100	\$6,685	22,749	THIN AC OVERLAY(1.5 INCHES)		
TEAL DR	MADAGASCAR	SALVADORI	TEAL DR	3287	383	36	13,783	R	AC	zne3	52	48	100	\$29,246	22,876	THIN AC OVERLAY(1.5 INCHES)		
TETA DR	FRANCIS	BURR	TETA DR	1204	397	32	12,690	R	AC	zne3	53	49	100	\$26,926	22,628	THIN AC OVERLAY(1.5 INCHES)		
VIA CIELO DR	VISTA LOMAS	VIA VIENTO	VIA CIELO	2995	283	36	10,178	R	AC	zne3	53	49	100	\$21,597	22,727	THIN AC OVERLAY(1.5 INCHES)		
WILLITS DR	DYER	TODD	WILLITS DR	3458	219	32	7,018	R	AC		55	49	100	\$14,890	22,686	THIN AC OVERLAY(1.5 INCHES)		
												<b>Treatment Total</b>		<b>\$1,158,267</b>				
<b>Year 2021 Area Total</b>										<b>18,545,382</b>	<b>Year 2021 Total</b>		<b>\$12,500,107</b>					

## Year: 2022

Street Name	Begin Location	End Location	Street ID	Section ID	Length	Width	Area	FC	Surf Type	Area ID	Current PCI	Treatment		Cost	Rating	Treatment
												PCI Before	PCI After			
BUCHANAN ST	RIVERSIDE FW	WIMBLETON	BUCHANAN S	1968	829	40	33,177	C	AC/AC	zne4	84	79	87	\$9,064	51,939	TRMSS TYPE II SLURRY
BUCHANAN ST	WIMBLETON	DARTMOUTH	BUCHANAN S	1969	1,186	40	47,445	C	AC/AC	zne1	84	79	87	\$12,962	51,939	TRMSS TYPE II SLURRY
BUCHANAN ST	DARTMOUTH	PROMENADE	BUCHANAN S	1970	693	38	26,346	C	AC/AC	zne1	84	81	88	\$7,198	49,338	TRMSS TYPE II SLURRY
BUCHANAN ST	PROMENADE	WYCLIFFE	BUCHANAN S	4319	853	38	32,400	C	AC/AC	zne1	84	79	87	\$8,852	51,939	TRMSS TYPE II SLURRY
E FOOTHILL PK	TAMARISK	TEDDY BEAR	E FOOTHILL	6133	1,062	35	37,170	A	AC		93	84	91	\$12,185	41,761	TRMSS TYPE II SLURRY
E FOOTHILL PK	TEDDY BEAR	CITY LIMIT	E FOOTHILL	6234	408	62	25,296	A	AC		93	84	91	\$8,293	41,761	TRMSS TYPE II SLURRY
E FOOTHILL PK	CALIFORNIA	TAMARISK	E FOOTHILL	709	949	30	28,470	A	AC		93	84	91	\$9,333	41,761	TRMSS TYPE II SLURRY
EAGLE GLEN PK	15 SOUTH BOUND RAMP	BEDFORD CANYON	EAGLE GLEN	5595	775	60	46,487	A	AC	zne5	93	85	91	\$15,240	39,646	TRMSS TYPE II SLURRY
EIGHTH ST	GRAND	VICENTIA	EIGHTH ST	F1001	524	30	15,715	C	AC	zne4	94	88	94	\$4,293	40,503	TRMSS TYPE II SLURRY
EIGHTH ST	VICENTIA	BUENA VISTA	EIGHTH ST	G951	720	26	18,723	C	AC		93	88	94	\$5,115	40,905	TRMSS TYPE II SLURRY
EIGHTH ST	BUENA VISTA	HARRIS	EIGHTH ST	H2762	681	27	18,395	C	AC	zne3	92	86	92	\$5,026	44,599	TRMSS TYPE II SLURRY
GREEN RIVER RD	DOMINGUEZ RANCH	CITY LIMITS	GREEN RIVE	H3124	301	60	18,089	A	AC	zne3	93	84	91	\$5,930	41,761	TRMSS TYPE II SLURRY
MAIN ST	SIXTH	EIGHTH	MAIN ST	F2-1015C	889	72	63,552	A	AC	zne4	90	84	91	\$20,834	42,632	TRMSS TYPE II SLURRY
PALISADES DR	SERFAS CLUB	COLONIAL	PALISADES	2912	2,238	42	93,999	C	AC	zne3	94	87	93	\$25,679	42,809	TRMSS TYPE II SLURRY
RIMPAU AV	FRANCIS	BEVERLY	RIMPAU AV	D2-1517	348	42	14,620	C	AC	zne4	92	86	93	\$3,994	44,229	TRMSS TYPE II SLURRY
RIMPAU AV	BEVERLY	SYCAMORE	RIMPAU AV	E1-1518	440	38	16,716	C	AC	zne4	91	85	92	\$4,567	45,595	TRMSS TYPE II SLURRY

\*\* - Treatment from Project Selection

Scenarios Criteria:



# Scenarios - Sections Selected for Treatment

Interest: 3.00%

Inflation: 3.00%

Printed: 03/11/2019

Scenario: 5. \$9 Million to \$12.5 Million Per Year

Year: 2022

Street Name	Begin Location	End Location	Street ID	Section ID	Length	Width	Area	FC	Surf Type	Area ID	Current PCI	Treatment			Cost	Rating	Treatment
												PCI Before	PCI After				
RIMPAU AV	ASPEN	BIRCH	RIMPAU AV	F2-1491	306	44	13,450	C	AC	zne4	91	85	92	\$3,675	45,595	TRMSS TYPE II SLURRY	
RINCON ST	SMITH	CORYDON	RINCON ST	2535	4,290	33	141,576	C	AC/AC	zne2	84	81	88	\$38,677	49,338	TRMSS TYPE II SLURRY	
ROCK RIDGE CT	LONE TREE	WAGON TRAIN	ROCK RIDGE	2527	283	32	9,048	R	AC	zne2	75	69	78	\$2,472	42,931	TRMSS TYPE II SLURRY	
SIXTH ST	PROMENADE	CITY LIMITS	SIXTH ST	A4115	721	38	27,384	A	AC	zne4	88	82	89	\$8,977	46,657	TRMSS TYPE II SLURRY	
SIXTH ST	CARDIFF	PROMENADE	SIXTH ST	B1695	1,358	64	86,880	A	AC	zne4	89	83	90	\$28,481	45,131	TRMSS TYPE II SLURRY	
SIXTH ST	EL SOBRANTE	RADIO	SIXTH ST	E1689	911	80	72,880	A	AC	zne4	88	82	89	\$23,892	46,657	TRMSS TYPE II SLURRY	
<b>Treatment Total</b>													<b>\$264,739</b>				
ACAPULCO CL	END	VIA MAZATLAN	ACAPULCO C	761	238	36	8,576	R	AC	zne3	80	75	83	\$2,343	43,133	RAP TYPE II SLURRY	
ALSACE CI	END	WELLER	ALSACE CI	6433	160	36	8,260	R	AC		82	78	86	\$2,257	41,963	RAP TYPE II SLURRY	
ALSACE DR	MARSANT	TOULOUSE	ALSACE DR	6258	309	36	11,124	R	AC		84	80	88	\$3,039	39,589	RAP TYPE II SLURRY	
ANDREW	FAIRGLAN	GLICKMAN	ANDREW	5648	662	36	23,831	R	AC	zne5	82	78	86	\$6,511	41,876	RAP TYPE II SLURRY	
ARGYLE CL	BRITTANY	END	ARGYLE CL	4313	339	32	10,858	R	AC	zne1	83	79	87	\$2,967	41,019	RAP TYPE II SLURRY	
ATLANTIC CL	CHANCE	END	ATLANTIC C	4948	246	36	8,864	R	AC		80	75	83	\$2,422	43,057	RAP TYPE II SLURRY	
ATLANTIC DR	ROWENA	CHANCE	ATLANTIC D	4934	546	36	19,670	R	AC		80	75	83	\$5,374	43,060	RAP TYPE II SLURRY	
AVONDALE DR	LINDEN	STONEY CREEK	AVONDALE D	2150	564	36	20,290	R	AC	zne1	82	77	85	\$5,543	42,337	RAP TYPE II SLURRY	
AVONDALE DR	STONEHAVEN	LINDEN	AVONDALE D	2154	711	36	25,587	R	AC	zne1	82	77	85	\$6,990	42,337	RAP TYPE II SLURRY	
BARBRE LN	RINGDAHL	END	BARBRE LN	6660	236	36	10,996	R	AC		81	75	84	\$3,004	43,010	RAP TYPE II SLURRY	
BARCELONA ST	ATHENS	OAK	BARCELONA	3317	173	36	6,211	R	AC	zne3	84	80	88	\$1,697	39,728	RAP TYPE II SLURRY	
BARCELONA ST	MAGELLAN	ATHENS	BARCELONA	3318	274	36	9,877	R	AC	zne3	84	80	88	\$2,699	39,722	RAP TYPE II SLURRY	
BARCELONA ST	CORAL	MAGELLAN	BARCELONA	3319	272	36	9,808	R	AC	zne3	84	80	88	\$2,680	39,722	RAP TYPE II SLURRY	
BEACON RIDGE	MAIDSTONE	SPYGLASS	BEACON RID	5661	747	36	26,899	R	AC	zne5	82	78	86	\$7,349	41,934	RAP TYPE II SLURRY	
BEACON RIDGE	HAZELTINE	MAIDSTONE	BEACON RID	5663	1,072	36	38,577	R	AC	zne5	82	78	86	\$10,539	41,934	RAP TYPE II SLURRY	
BEACON RIDGE	SPYGLASS	RIVENDEL	BEACON RID	5673	291	36	10,489	R	AC	zne5	82	78	86	\$2,866	41,858	RAP TYPE II SLURRY	
BEL AIR ST	LAUREL CANYON	END	BEL AIR ST	363	193	10	1,930	R	AC	zne4	82	77	85	\$528	42,428	RAP TYPE II SLURRY	
BELVEDERE CL	DONATELLO	HALF MOON	BELVEDERE	3598C	1,254	36	45,134	R	AC	zne5	80	75	83	\$12,330	43,038	RAP TYPE II SLURRY	
BINGHAM DR	ANDALUZ	ORLEANS	BINGHAM DR	4945	315	36	11,322	R	AC		80	75	83	\$3,094	43,058	RAP TYPE II SLURRY	
BLUE SPRINGS DR	LAKESHORE	UNNAMED STREET	BLUE SPRIN	6628	485	44	21,340	R	AC		81	75	84	\$5,830	43,008	RAP TYPE II SLURRY	
BLUE SPRUCE WY	CHERRY	WALNUT	BLUE SPRUC	3632C	524	36	18,854	R	AC	zne5	81	76	84	\$5,151	42,823	RAP TYPE II SLURRY	
BURNETT CI	RAWLEY	END	BURNETT CI	6681	243	36	11,248	R	AC		83	77	85	\$3,073	41,974	RAP TYPE II SLURRY	
BURRERO WY	CORBETT ST	ELKER RD	BURRERO WY	6683	281	36	10,116	R	AC		83	77	85	\$2,764	41,974	RAP TYPE II SLURRY	
BURRERO WY	ELKER RD	RAWLEY ST	BURRERO WY	6684	282	36	10,152	R	AC		83	77	85	\$2,774	41,974	RAP TYPE II SLURRY	

\*\* - Treatment from Project Selection

Scenarios Criteria:



# Scenarios - Sections Selected for Treatment

Interest: 3.00%

Inflation: 3.00%

Printed: 03/11/2019

Scenario: 5. \$9 Million to \$12.5 Million Per Year

Year: 2022

Street Name	Begin Location	End Location	Street ID	Section ID	Length	Width	Area	FC	Surf Type	Area ID	Current PCI	Treatment		Cost	Rating	Treatment
												PCI Before	PCI After			
BURRERO WY	RAWLEY ST	FUNSTON WY	BURRERO WY	6685	420	36	15,120	R	AC		83	77	85	\$4,131	41,974	RAP TYPE II SLURRY
CAJON DR	LINCOLN	WATERFALL	CAJON DR	3370	214	36	7,704	R	AC	zne3	84	80	88	\$2,105	39,698	RAP TYPE II SLURRY
CALHOUN CL	DAWES	END	CALHOUN CL	4308	209	31	6,470	R	AC	zne1	83	79	87	\$1,768	41,037	RAP TYPE II SLURRY
CALHOUN ST	FAIRBANKS	DAWES	CALHOUN ST	2010	356	31	11,043	R	AC	zne1	84	80	87	\$3,017	40,222	RAP TYPE II SLURRY
CALIFORNIA AV	JT EISLEY	VALENCIA	CALIFORNIA	N3800	820	36	29,520	R	AC/AC	zne5	84	79	87	\$8,065	43,260	RAP TYPE II SLURRY
CAMELOT DR	BORDER	CHALGROVE	CAMELOT DR	3451	1,557	32	49,813	R	AC	zne3	81	77	85	\$13,609	42,386	RAP TYPE II SLURRY
CHAMISE CI	END	SHAQUILE	CHAMISE CI	6282	299	36	13,264	R	AC		84	80	87	\$3,624	40,027	RAP TYPE II SLURRY
CHASE DR	MAIN	END	CHASE DR	435	992	36	35,706	R	AC	zne5	83	79	87	\$9,755	40,552	RAP TYPE II SLURRY
CHICAGO ST	GROVE	COTA	CHICAGO ST	3476	296	36	10,648	R	AC	zne5	81	75	84	\$2,909	42,965	RAP TYPE II SLURRY
CLEVELAND WY	LOPEZ	END	CLEVELAND	3673	330	40	13,200	R	AC	zne5	83	77	85	\$3,606	42,034	RAP TYPE II SLURRY
CLEVELAND WY	ROYAL VISTA	LOPEZ	CLEVELAND	578	776	40	31,040	R	AC	zne5	83	78	86	\$8,480	41,843	RAP TYPE II SLURRY
CLEVELAND WY	ROYAL SUMMIT	ROYAL VISTA	CLEVELAND	582	465	40	18,600	R	AC	zne5	83	78	86	\$5,082	41,843	RAP TYPE II SLURRY
CLEVELAND WY	CROWN RANCH	ROYAL SUMMIT	CLEVELAND	A3672	529	40	21,160	R	AC	zne4	83	78	86	\$5,781	41,843	RAP TYPE II SLURRY
CLEVELAND WY	CERVEZA	CROWN RANCH	CLEVELAND	B577C	662	44	29,128	R	AC		83	77	85	\$7,958	42,009	RAP TYPE II SLURRY
COLDSPRINGS LN	BIRCHWOOD	GLENSPRINGS	COLDSPRING G	3467	239	36	8,605	R	AC	zne5	84	80	88	\$2,351	39,564	RAP TYPE II SLURRY
COLDSPRINGS LN	GLENSPRINGS	COUNTRY ROSE	COLDSPRING G	3471	333	36	11,980	R	AC	zne5	84	80	88	\$3,273	39,564	RAP TYPE II SLURRY
CORBETT ST	TRUDY	FANNING	CORBETT ST	6672	209	36	7,524	R	AC		83	77	85	\$2,056	41,974	RAP TYPE II SLURRY
CORBETT ST	FANNING	BURRERO	CORBETT ST	6674	1,518	36	54,648	R	AC		83	77	85	\$14,929	41,974	RAP TYPE II SLURRY
CORFU WY	VERANDA	OAK	CORFU WY	3297	170	36	6,116	R	AC	zne3	85	80	88	\$1,671	39,470	RAP TYPE II SLURRY
CORONA AV	GISE	END	CORONA AV	4254	458	10	4,576	R	AC	zne1	82	77	85	\$1,251	42,340	RAP TYPE II SLURRY
COVENTRY ST	DARBY	EATON	COVENTRY S	1984	278	36	10,008	R	AC	zne1	83	79	87	\$2,735	40,787	RAP TYPE II SLURRY
COVENTRY ST	EATON	ESSEX	COVENTRY S	1985	290	36	10,439	R	AC	zne1	82	78	86	\$2,852	41,530	RAP TYPE II SLURRY
DARBY ST	DARTMOUTH	COVENTRY	DARBY ST	1991	335	35	11,720	R	AC	zne1	82	78	86	\$3,202	41,799	RAP TYPE II SLURRY
DARTMOUTH CL	DARBY	EATON	DARTMOUTH H	1987	281	36	10,114	R	AC	zne1	83	79	87	\$2,764	40,780	RAP TYPE II SLURRY
DARTMOUTH CL	EATON	ESSEX	DARTMOUTH H	1988	249	36	8,965	R	AC	zne1	82	78	86	\$2,450	41,285	RAP TYPE II SLURRY
DARTMOUTH CL	ESSEX	CHELSEA	DARTMOUTH H	1989	252	36	9,084	R	AC	zne1	83	79	87	\$2,482	40,786	RAP TYPE II SLURRY
DARTMOUTH CL	CHELSEA	BUCHANAN	DARTMOUTH H	1990	165	36	5,940	R	AC	zne1	83	79	86	\$1,623	41,077	RAP TYPE II SLURRY
DARTMOUTH CL	END	DARBY	DARTMOUTH H	4591	342	32	10,945	R	AC	zne1	83	79	87	\$2,991	40,651	RAP TYPE II SLURRY

\*\* - Treatment from Project Selection

Scenarios Criteria:





# Scenarios - Sections Selected for Treatment

Interest: 3.00%

Inflation: 3.00%

Printed: 03/11/2019

Scenario: 5. \$9 Million to \$12.5 Million Per Year

Year: 2022

Street Name	Begin Location	End Location	Street ID	Section ID	Length	Width	Area	FC	Surf Type	Area ID	Current PCI	Treatment		Cost	Rating	Treatment
												PCI Before	PCI After			
DAWES LN	MONDALE	CALHOUN	DAWES LN	2013	220	36	7,929	R	AC	zne1	83	79	87	\$2,167	40,665	RAP TYPE II SLURRY
DENINGER CI	END	MAPLE	DENINGER C	6351	571	40	25,340	R	AC		81	75	84	\$6,923	43,024	RAP TYPE II SLURRY
DORCHESTER CL	BRITTANY	END	DORCHESTER	4310	313	32	10,013	R	AC	zne1	83	79	87	\$2,736	40,649	RAP TYPE II SLURRY
DYLAN CL	END	GRIFFIN	DYLAN CL	4588	147	32	4,689	R	AC	zne1	82	78	86	\$1,281	41,796	RAP TYPE II SLURRY
DYLAN DR	GRIFFIN	MONDALE	DYLAN DR	2043	741	32	23,698	R	AC	zne1	83	79	87	\$6,474	40,703	RAP TYPE II SLURRY
EAGLE GLEN PK	FAIRWAY	RALPHS	EAGLE GLEN	5698	430	44	18,932	R	AC	zne5	80	76	84	\$5,172	42,895	RAP TYPE II SLURRY
EAGLE GLEN PK	RALPHS	RYDER CUP	EAGLE GLEN	5699	569	44	25,039	R	AC	zne5	80	76	84	\$6,841	42,895	RAP TYPE II SLURRY
EAGLE GLEN PK	RYDER CUP	END	EAGLE GLEN	5752	681	36	27,016	R	AC		81	75	84	\$7,381	43,014	RAP TYPE II SLURRY
EATON ST	MANCHESTER	HAMPSHIRE	EATON ST	1996	263	40	10,502	R	AC	zne1	83	79	87	\$2,869	40,703	RAP TYPE II SLURRY
EATON ST	PEMBROKE	MANCHESTER	EATON ST	1997	265	40	10,618	R	AC	zne1	83	79	87	\$2,901	40,783	RAP TYPE II SLURRY
EATON ST	ROCHESTER	PEMBROKE	EATON ST	1998	243	40	9,732	R	AC	zne1	83	79	87	\$2,659	40,703	RAP TYPE II SLURRY
EATON ST	WIMBLETON	ROCHESTER	EATON ST	1999	267	40	10,681	R	AC	zne1	83	79	87	\$2,918	40,646	RAP TYPE II SLURRY
ELKER RD	BURRERO	END	ELKER RD	6689	110	36	3,960	R	AC		83	77	85	\$1,082	41,974	RAP TYPE II SLURRY
ESSEX ST	DARTMOUTH	COVENTRY	ESSEX ST	1993	463	36	16,677	R	AC	zne1	81	77	85	\$4,556	42,065	RAP TYPE II SLURRY
FAITH ST	SNOWBIRD	GRAPEVINE	FAITH	5566	307	36	11,067	R	AC	zne5	82	79	87	\$3,024	40,842	RAP TYPE II SLURRY
FAITH ST	CITRUS	PEARWOOD	FAITH	5573	195	36	7,019	R	AC	zne5	81	78	86	\$1,918	41,564	RAP TYPE II SLURRY
FAITH ST	PEARWOOD	SNOWBIRD	FAITH	5574	419	36	15,100	R	AC	zne5	82	79	87	\$4,126	40,842	RAP TYPE II SLURRY
FANNING CI	END	CORBET	FANNING CI	6673	81	67	7,927	R	AC		83	77	85	\$2,166	41,974	RAP TYPE II SLURRY
FOLSON CI	END	RAWLEY	FOLSON CI	6671	409	30	12,270	R	AC		83	77	85	\$3,352	41,974	RAP TYPE II SLURRY
FRANCIS ST	FILBERT	RIMPAU	FRANCIS ST	1733	838	32	26,831	R	AC	zne4	82	78	86	\$7,330	41,807	RAP TYPE II SLURRY
FUNSTON WY	BURRERO WY	END	FUNSTON WY	6686	152	37	5,624	R	AC		83	77	85	\$1,537	41,974	RAP TYPE II SLURRY
GARETH CI	RAWLEY	END	GARETH CI	6679	202	36	9,772	R	AC		83	77	85	\$2,670	41,974	RAP TYPE II SLURRY
GILBERT AV	CLEVELAND	HUSAIN	GILBERT AV	3674	2,323	22	51,113	R	AC	zne5	80	76	84	\$13,964	42,809	RAP TYPE II SLURRY
GILBERT AV	HUSAIN	PRAIRIE	GILBERT AV	3675	1,174	22	25,833	R	AC	zne5	80	76	84	\$7,058	42,809	RAP TYPE II SLURRY
GILBERT AV	PRAIRIE	JOSEPH CANYON TRAIL	GILBERT AV	3676	720	22	15,846	R	AC	zne5	80	76	84	\$4,329	42,809	RAP TYPE II SLURRY
GILBERT AV	MARAVILLA	SANDRA	GILBERT AV	6614C	529	36	19,044	R	AC		81	75	84	\$5,203	42,931	RAP TYPE II SLURRY
GISE CL	END	CORONA	GISE CL	4465	379	36	13,641	R	AC	zne1	83	78	86	\$3,727	41,362	RAP TYPE II SLURRY
GRAPEVINE DR	NORTHSTAR	ROSEBUD	GRAPEVINE	5559	301	36	10,843	R	AC	zne5	82	79	87	\$2,963	40,839	RAP TYPE II SLURRY
GRAPEVINE DR	FAITH	NORTHSTAR	GRAPEVINE	5560	169	36	6,097	R	AC	zne5	82	79	86	\$1,666	41,137	RAP TYPE II SLURRY
GRAPEVINE DR	KEYSTONE	FAITH	GRAPEVINE	5564	120	36	4,315	R	AC	zne5	82	79	87	\$1,179	40,995	RAP TYPE II SLURRY
GRAPEVINE DR	PLUMWOOD	KEYSTONE	GRAPEVINE	5565	424	36	15,264	R	AC	zne5	83	80	87	\$4,170	39,988	RAP TYPE II SLURRY
HAMLIN CL	GRIFFIN	END	HAMLIN CL	4309	118	32	3,763	R	AC	zne1	83	79	87	\$1,028	40,690	RAP TYPE II SLURRY
HENDRICKS CL	END	GRIFFIN	HENDRICKS	4586	154	32	4,942	R	AC	zne1	83	79	87	\$1,351	40,690	RAP TYPE II SLURRY

\*\* - Treatment from Project Selection

Scenarios Criteria:



# Scenarios - Sections Selected for Treatment

Interest: 3.00%

Inflation: 3.00%

Printed: 03/11/2019

Scenario: 5. \$9 Million to \$12.5 Million Per Year

Year: 2022

Street Name	Begin Location	End Location	Street ID	Section ID	Length	Width	Area	FC	Surf Type	Area ID	Current PCI	Treatment		Cost	Rating	Treatment
												PCI Before	PCI After			
HILLSBOROUGH WY	BUCKINGHAM	NEWCASTLE	HILLSBORO U	2003	718	32	22,970	R	AC	zne1	83	79	87	\$6,276	40,769	RAP TYPE II SLURRY
HILLSBOROUGH WY	GRIFFIN	BUCKINGHAM	HILLSBORO U	2022	350	32	11,207	R	AC	zne1	79	75	83	\$3,062	43,033	RAP TYPE II SLURRY
JENSEN ST	KENDRICK	CHASE	JENSEN ST	6611	487	36	17,532	R	AC		83	79	87	\$4,790	40,486	RAP TYPE II SLURRY
JONLIERE CI	END	SKORHEIM	JONLIERE C	6270	318	36	13,948	R	AC		81	76	84	\$3,811	42,898	RAP TYPE II SLURRY
JOY ST	TENTH	GRAND	JOY ST	G1555	252	26	6,540	R	AC	zne4	81	76	84	\$1,787	42,764	RAP TYPE II SLURRY
JOY ST	EIGHTH	TENTH	JOY ST	H1562C	754	25	18,846	R	AC	zne4	81	76	84	\$5,149	42,764	RAP TYPE II SLURRY
JOY ST	SEVENTH	EIGHTH	JOY ST	I1608	374	25	9,339	R	AC	zne4	81	76	84	\$2,552	42,764	RAP TYPE II SLURRY
KALUS AV	RIVER	PENROSE	KALUS AV	2348	344	32	10,995	R	AC/AC	zne2	85	79	87	\$3,004	42,860	RAP TYPE II SLURRY
KENNEDY DR	MONDALE	SLOAN	KENNEDY DR	2030	671	32	21,467	R	AC	zne1	82	78	86	\$5,865	41,780	RAP TYPE II SLURRY
KENNEDY DR	WILSON	HAMILTON	KENNEDY DR	2046	246	35	8,614	R	AC	zne1	80	76	85	\$2,354	42,613	RAP TYPE II SLURRY
KENNEDY DR	PROMENADE	HANCOCK	KENNEDY DR	2048	443	35	15,516	R	AC	zne1	80	76	85	\$4,239	42,613	RAP TYPE II SLURRY
LAKEVIEW DR	CREEKSIDE	MILLSTREAM	LAKEVIEW D	2584	264	36	9,496	R	AC	zne2	78	75	84	\$2,595	43,007	RAP TYPE II SLURRY
LATIGO LN	CALICO	SWITCHBACK	LATIGO LN	3355	410	36	14,760	R	AC	zne5	85	80	88	\$4,033	39,577	RAP TYPE II SLURRY
MANCHESTER CL	END	EATON	MANCHESTER	4592	352	31	10,901	R	AC	zne1	81	77	85	\$2,979	42,326	RAP TYPE II SLURRY
MARIAH CI	SAMPSON	MELISSA	MARIAH CI	6156	480	40	19,200	R	AC		83	77	85	\$5,246	42,007	RAP TYPE II SLURRY
MARYSA KATHRIN ST	DEBORA RAE	LEAH NAOMI	MARYSA KAT	6386	252	36	9,072	R	AC		84	80	88	\$2,479	39,790	RAP TYPE II SLURRY
MONDALE ST	DYLAN	KENNEDY	MONDALE ST	2033	270	36	9,731	R	AC	zne1	82	78	86	\$2,659	41,405	RAP TYPE II SLURRY
MONDALE ST	GRIFFIN	DYLAN	MONDALE ST	2042	645	36	23,224	R	AC	zne1	84	80	88	\$6,345	39,571	RAP TYPE II SLURRY
MONTICELLO DR	MATTERHORN	FOOTHILL	MONTICELLO	3540	263	36	9,454	R	AC	zne5	80	76	84	\$2,583	42,866	RAP TYPE II SLURRY
MORALES WY	MASTERS	MORFONTAINE	MORALES WY	6160C	521	40	20,840	R	AC		81	75	84	\$5,694	43,019	RAP TYPE II SLURRY
MORALES WY	MORFONTAINE	HONORS	MORALES WY	6165C	515	40	19,748	R	AC		81	75	84	\$5,395	43,019	RAP TYPE II SLURRY
MT HUMPHRIES ST	AZURE	ARLINGTON	MT HUMPHRI	2072	48	36	1,722	R	AC/AC	zne1	86	82	89	\$471	39,010	RAP TYPE II SLURRY
NEWCASTLE WY	HILLSBOROUGH	BRITTANY	NEWCASTLE	2008	286	32	9,166	R	AC	zne1	81	77	85	\$2,505	42,322	RAP TYPE II SLURRY
OLD TEMESCAL RD	BEL AIR	BEL AIR	OLD TEMESC	1780	323	36	11,619	R	AC	zne4	80	76	84	\$3,175	42,793	RAP TYPE II SLURRY
OLD TEMESCAL RD	BRUIN	STRATFORD	OLD TEMESC	1829	251	40	10,055	R	AC	zne4	82	78	86	\$2,747	41,893	RAP TYPE II SLURRY
ORANGE HEIGHTS LN	MAIN	MALAGA	ORANGE HEI	4705	2,585	36	93,070	R	AC	zne5	83	78	86	\$25,425	41,616	RAP TYPE II SLURRY
PEACHWOOD CL	PEARWOOD	END	PEACHWOOD	5572	406	32	15,496	R	AC	zne5	82	79	86	\$4,234	41,109	RAP TYPE II SLURRY

\*\* - Treatment from Project Selection

Scenarios Criteria:



# Scenarios - Sections Selected for Treatment

Interest: 3.00%

Inflation: 3.00%

Printed: 03/11/2019

Scenario: 5. \$9 Million to \$12.5 Million Per Year

Year: 2022

Street Name	Begin Location	End Location	Street ID	Section ID	Length	Width	Area	FC	Surf Type	Area ID	Current PCI	Treatment		Cost	Rating	Treatment
												PCI Before	PCI After			
PLUMWOOD CL	GRAPEVINE	END	PLUMWOOD	5568	166	32	7,822	R	AC	zne5	81	78	86	\$2,137	41,536	RAP TYPE II SLURRY
PRAIRIE CL	END	GILBERT	PRAIRIE CL	606	334	36	12,009	R	AC	zne5	81	77	85	\$3,281	42,375	RAP TYPE II SLURRY
QUAIL COVE RD	MOUNTAIN VISTA	END	QUAIL COVE	642	549	36	19,772	R	AC	zne5	80	75	84	\$5,402	43,014	RAP TYPE II SLURRY
RAWLEY ST	FOLSON CI	TRUDY WY	RAWLEY ST	6677	208	30	6,240	R	AC		83	78	85	\$1,705	41,955	RAP TYPE II SLURRY
RAWLEY ST	GARETH CI	BURNETT CI	RAWLEY ST	6680	951	36	34,236	R	AC		83	78	85	\$9,353	41,955	RAP TYPE II SLURRY
RAWLEY ST	BURNETT CI	BURRERO WY	RAWLEY ST	6682	266	36	9,576	R	AC		83	77	85	\$2,616	41,974	RAP TYPE II SLURRY
RAYMOR AV	GREENGATE	MONTEREY	RAYMOR AV	4169	271	32	8,672	R	AC	zne4	80	76	84	\$2,370	42,804	RAP TYPE II SLURRY
ROCHESTER CL	END	EATON	ROCHESTE R	4594	362	29	10,496	R	AC	zne1	79	76	84	\$2,868	42,837	RAP TYPE II SLURRY
ROYAL OAKS CI	SINGING WOOD	LINCOLN	ROYAL OAKS	3338	219	36	7,898	R	AC	zne5	85	80	88	\$2,158	39,622	RAP TYPE II SLURRY
ROYAL OAKS CI	END	SINGING WOOD	ROYAL OAKS	424	506	36	18,227	R	AC	zne5	85	80	88	\$4,980	39,622	RAP TYPE II SLURRY
RUGBY CT	MAIN	ELLESMERE	RUGBY CT	514	141	36	5,091	R	AC		80	75	83	\$1,391	43,042	RAP TYPE II SLURRY
S COTA AV	AQUITANE	MONTOYA	S COTA AV	6266	441	36	15,876	R	AC		83	79	87	\$4,338	40,983	RAP TYPE II SLURRY
SERRANO DR	END	CORONA	SERRANO DR	4466	326	10	3,256	R	AC	zne1	85	79	87	\$890	40,330	RAP TYPE II SLURRY
SHANDWICK CI	DALGETY	END	SHANDWICK	5829	390	36	14,040	R	AC		82	78	86	\$3,836	41,307	RAP TYPE II SLURRY
SILVERCREEK RD	DEADWOOD	GUNSMOKE	SILVERCREEK	3342	822	36	29,601	R	AC	zne5	85	80	88	\$8,087	39,527	RAP TYPE II SLURRY
SILVERCREEK RD	GUNSMOKE	HIDEOUT	SILVERCREEK	3343	301	36	10,832	R	AC	zne5	85	80	88	\$2,960	39,527	RAP TYPE II SLURRY
SINGING WOOD DR	ROYAL OAKS	GOLDEN MEADOW	SINGING WO	3339	330	36	11,865	R	AC	zne5	85	80	88	\$3,242	39,609	RAP TYPE II SLURRY
SLOAN DR	GERRY	MONDALE	SLOAN DR	5027	511	32	16,340	R	AC	zne1	83	79	87	\$4,464	40,713	RAP TYPE II SLURRY
SPRING MEADOW DR	HEARTLAND	CHASE	SPRING MEA	3769	252	36	9,077	R	AC	zne5	80	75	84	\$2,480	42,938	RAP TYPE II SLURRY
SWITCHBACK LN	LATIGO	COWHIDE	SWITCHBAC K	3352	295	36	10,620	R	AC	zne5	84	80	88	\$2,902	39,740	RAP TYPE II SLURRY
SWITCHBACK LN	RUSTLERS	LATIGO	SWITCHBAC K	3353	308	36	11,088	R	AC	zne5	84	80	88	\$3,030	39,740	RAP TYPE II SLURRY
TENTH ST	HOWARD	GRAND	TENTH ST	B1553C	627	28	17,551	R	AC	zne4	81	76	84	\$4,795	42,791	RAP TYPE II SLURRY
TENTH ST	MAIN	VICTORIA	TENTH ST	D1550C	750	30	22,499	R	AC	zne4	81	76	84	\$6,147	42,791	RAP TYPE II SLURRY
TERRA CL	TUNDAR	END	TERRA CL	4283	77	47	3,626	R	AC	zne1	82	78	86	\$991	41,751	RAP TYPE II SLURRY
TOM BARNES ST	TUSCANY	GRAND OAKS	TOM BARNES	6341	1,899	40	75,960	R	AC		81	75	84	\$20,751	43,014	RAP TYPE II SLURRY
TOMPKINS CL	END	GRIFFIN	TOMPKINS C	4587	141	32	4,499	R	AC	zne1	83	79	87	\$1,230	40,637	RAP TYPE II SLURRY
TRUDY WY	W FOOTHILL PK	CORBETT ST	TRUDY WY	6665	295	48	14,160	R	AC		83	78	85	\$3,869	41,955	RAP TYPE II SLURRY
TRUDY WY	CORBETT ST	ELKER RD	TRUDY WY	6666	258	40	10,320	R	AC		83	78	85	\$2,820	41,955	RAP TYPE II SLURRY
TRUDY WY	RAWLEY	END	TRUDY WY	6668	642	40	28,180	R	AC		83	78	85	\$7,699	41,955	RAP TYPE II SLURRY
TRUDY WY	ELKER RD	RAWLEY ST	TRUDY WY	6669	263	40	10,520	R	AC		83	78	85	\$2,874	41,955	RAP TYPE II SLURRY
TUNDAR LN	TERRA	ROCK VISTA	TUNDAR LN	2058	290	36	10,435	R	AC	zne1	83	79	86	\$2,851	41,172	RAP TYPE II SLURRY
VANDERBILT CL	BALDWIN	ROADRUNNER	VANDERBILT	657	310	36	11,155	R	AC	zne5	80	76	84	\$3,048	42,809	RAP TYPE II SLURRY

\*\* - Treatment from Project Selection

Scenarios Criteria:



# Scenarios - Sections Selected for Treatment

Interest: 3.00%

Inflation: 3.00%

Printed: 03/11/2019

Scenario: 5. \$9 Million to \$12.5 Million Per Year

Year: 2022

Street Name	Begin Location	End Location	Street ID	Section ID	Length	Width	Area	FC	Surf Type	Area ID	Current PCI	Treatment		Cost	Rating	Treatment		
												PCI Before	PCI After					
VIA RAFAEL CI	VIA MIGUEL	END	VIA RAFAEL	6314	383	32	14,756	R	AC		80	75	83	\$4,032	43,150	RAP TYPE II SLURRY		
VIA ROMA CI	END	CHRISTOPHER	VIA ROMA C	6208	393	36	16,648	R	AC		80	75	83	\$4,548	43,150	RAP TYPE II SLURRY		
VIA SEVILLA	VIA PASQUAL	PASEO LA CRESTA	VIA SEVILL	6310	890	36	32,040	R	AC		80	75	83	\$8,753	43,150	RAP TYPE II SLURRY		
VIA SEVILLA	VIA MIGUEL	VIA PASQUAL	VIA SEVILL	6311	569	36	20,484	R	AC		80	75	83	\$5,596	43,150	RAP TYPE II SLURRY		
VIA TREVIZIO	WALKER	SIXTH	VIA TREVIZ	6509	951	40	38,040	R	AC		80	75	83	\$10,392	43,057	RAP TYPE II SLURRY		
VIA VALMONTE CI	END	PASEO LA CRESTA	VIA VALMON	6309	595	32	21,540	R	AC		80	75	83	\$5,885	43,150	RAP TYPE II SLURRY		
VIA ZUMAYA ST	CAMINO DE SALMON	ALBERO	VIA ZUMAYA	6295	330	36	11,880	R	AC		80	75	83	\$3,246	43,150	RAP TYPE II SLURRY		
VIA ZUMAYA ST	CAMINO LARGO	PASEO VISTA	VIA ZUMAYA	6298	340	36	12,240	R	AC		80	75	83	\$3,344	43,150	RAP TYPE II SLURRY		
VICENTIA AV	BISMARCK	CHICAGO	VICENTIA A	1271	1,003	36	36,092	R	AC	zne5	84	80	88	\$9,860	39,618	RAP TYPE II SLURRY		
VICTORIA AV	ELEVENTH	GRAND	VICTORIA A	1544	314	38	11,942	R	AC	zne4	80	75	84	\$3,263	43,012	RAP TYPE II SLURRY		
VICTORIA AV	TENTH	ELEVENTH	VICTORIA A	1557	376	35	13,150	R	AC	zne4	81	76	84	\$3,593	42,791	RAP TYPE II SLURRY		
VICTORIA AV	NINTH	TENTH	VICTORIA A	1560	377	35	13,179	R	AC	zne4	81	76	84	\$3,601	42,791	RAP TYPE II SLURRY		
VICTORIA AV	EIGHTH	NINTH	VICTORIA A	1571	377	36	13,564	R	AC	zne4	81	76	84	\$3,706	42,791	RAP TYPE II SLURRY		
VICTORIA AV	FOURTH	FIFTH	VICTORIA A	1598	374	36	13,477	R	AC	zne4	81	76	84	\$3,682	42,791	RAP TYPE II SLURRY		
VICTORIA AV	FIFTH	SIXTH	VICTORIA A	1599	387	35	13,535	R	AC	zne4	81	76	84	\$3,698	42,791	RAP TYPE II SLURRY		
VICTORIA AV	SIXTH	SEVENTH	VICTORIA A	1603	384	36	13,820	R	AC	zne4	81	76	84	\$3,776	42,791	RAP TYPE II SLURRY		
VICTORIA AV	SEVENTH	EIGHTH	VICTORIA A	1610	373	36	13,437	R	AC	zne4	81	76	84	\$3,671	42,814	RAP TYPE II SLURRY		
VICTORIA AV	THIRD	FOURTH	VICTORIA A	1671	377	36	13,570	R	AC	zne4	81	76	84	\$3,708	42,878	RAP TYPE II SLURRY		
W CHASE DR	FOUR KINGS	SKYLINE	W CHASE DR	6389	408	34	13,872	R	AC		80	75	83	\$3,790	43,150	RAP TYPE II SLURRY		
WADE WY	KAPALUA BAY	MASTERS	WADE WY	6189	209	37	7,733	R	AC		80	75	83	\$2,113	43,150	RAP TYPE II SLURRY		
WALKER LN	RADIO	VIA TREVIZIO	WALKER LN	6508	446	40	17,840	R	AC		80	75	83	\$4,874	43,057	RAP TYPE II SLURRY		
WARDLOW RD	AUTO CENTER	RESEARCH	WARDLOW RD	2620	2,581	48	123,875	R	AC/AC	zne2	85	80	88	\$33,841	41,695	RAP TYPE II SLURRY		
WATERLEAF WY	EUREKA	PEONY	WATERLEAF	6600	521	36	18,756	R	AC		80	75	83	\$5,124	43,150	RAP TYPE II SLURRY		
WHITE RIVER LN	MAIN	HOLLY SPRINGS	WHITE RIVE	5504	224	36	8,064	R	AC		80	75	83	\$2,203	43,150	RAP TYPE II SLURRY		
WILD DUNES CI	RIVERSTONE	END	WILD DUNES	6195	528	36	21,508	R	AC		80	75	83	\$5,876	43,150	RAP TYPE II SLURRY		
WINEMA CI	END	HOLLY SPRINGS	WINEMA CI	5502	177	31	7,987	R	AC		80	75	83	\$2,182	43,150	RAP TYPE II SLURRY		
ZURITA CI	VIA MIGUEL	END	ZURITA CI	6326	349	32	13,668	R	AC		80	75	83	\$3,734	43,150	RAP TYPE II SLURRY		
												<b>Treatment Total</b>		<b>\$764,175</b>				
BOLLERO PL	VICENTIA	BUENA VISTA	BOLLERO PL	2668	725	29	21,019	R	AC	zne2	90	84	85	\$27	1,463,424	SEAL CRACKS		
BOLLERO PL	GRAND	MERRILL	BOLLERO PL	2669	96	30	2,880	R	AC		93	86	87	\$4	1,388,267	SEAL CRACKS		
BOLLERO PL	MERRILL	SCHOOL	BOLLERO PL	2670	340	30	10,200	R	AC		93	86	87	\$11	1,388,267	SEAL CRACKS		
BOLLERO PL	SCHOOL	VICENTIA	BOLLERO PL	2671	865	30	25,950	R	AC		93	86	87	\$28	1,388,267	SEAL CRACKS		
CHASE DR	MANGULAR	FOOTHILL	CHASE DR	3825	700	36	25,200	L	AC		93	86	87	\$27	1,375,340	SEAL CRACKS		

\*\* - Treatment from Project Selection

Scenarios Criteria:



# Scenarios - Sections Selected for Treatment

Interest: 3.00%

Inflation: 3.00%

Printed: 03/11/2019

Scenario: 5. \$9 Million to \$12.5 Million Per Year

Year: 2022

Street Name	Begin Location	End Location	Street ID	Section ID	Length	Width	Area	FC	Surf Type	Area ID	Current PCI	Treatment		Cost	Rating	Treatment
												PCI Before	PCI After			
FAIRVIEW DR	CANYON	DALE	FAIRVIEW D	2410	304	40	12,179	R	AC/AC	zne2	91	87	88	\$4	6,400,586	SEAL CRACKS
FOOTHILL PK	END	CHASE DR	FOOTHILL P	3800	750	72	54,000	A	AC		93	84	86	\$67	2,169,646	SEAL CRACKS
FOOTHILL PK	CHASE DR	BORDER AVE	FOOTHILL P	3805	2,500	62	155,000	A	AC		93	84	86	\$191	2,169,646	SEAL CRACKS
FOOTHILL PK	BORDER AVE	MABEY CYN RD	FOOTHILL P	3810	1,150	72	82,800	A	AC		93	84	86	\$102	2,169,646	SEAL CRACKS
FOOTHILL PK	MABEY CYN RD	BRIDGE 56C0635R	FOOTHILL P	3815	3,800	62	235,600	A	AC		89	82	83	\$351	2,223,001	SEAL CRACKS
FOOTHILL PK	BRIDGE 56C0635R	PASEO GRANDE	FOOTHILL P	3820	1,200	62	74,400	A	AC		93	84	86	\$92	2,169,646	SEAL CRACKS
GREEN RIVER RD	TANGLEWOOD	PASEO GRANDE	GREEN RIVE	A2942C	1,013	46	44,025	A	AC	zne3	93	85	86	\$53	2,171,116	SEAL CRACKS
LINCOLN AV	RIVER	PARKRIDGE	LINCOLN AV	A1-2364C	1,311	60	78,652	A	AC/AC	zne2	90	83	84	\$94	3,274,221	SEAL CRACKS
LINCOLN AV	FALLBROOK	RIVER	LINCOLN AV	A2-2361C	1,498	60	89,884	A	AC/AC	zne2	93	84	86	\$81	3,687,948	SEAL CRACKS
LINCOLN AV	RINCON	FALLBROOK	LINCOLN AV	B1-2359C	1,316	60	78,981	A	AC/AC	zne2	93	84	86	\$71	3,687,948	SEAL CRACKS
S MAIN ST	ROXANNE	KILWORTH	MAIN ST	R2-5355	275	40	11,019	C	AC	zne5	95	88	89	\$10	1,865,392	SEAL CRACKS
S MAIN ST	BLUEBLOSSOM	RUGBY	MAIN ST	T1-5578	552	40	22,091	C	AC	zne5	95	88	89	\$20	1,865,392	SEAL CRACKS
S MAIN ST	RUGBY	UPPER	MAIN ST	T2-3620	355	36	12,776	C	AC	zne5	95	88	89	\$12	1,865,392	SEAL CRACKS
MANGULAR AV	DEER HOLLOW	CHASE	MANGULAR A	A2-5773A	1,296	44	57,028	C	AC	zne3	96	89	90	\$46	1,748,568	SEAL CRACKS
PASEO GRANDE	LAS POSAS	GREEN RIVER	PASEO GRAN	E2944C	1,772	41	72,660	C	AC	zne3	94	87	88	\$74	1,858,304	SEAL CRACKS
PEARL ST	JOY	END	PEARL ST	4260	771	22	16,953	R	AC	zne2	90	84	85	\$22	1,463,424	SEAL CRACKS
QUARRY ST	END	RADIO	QUARRY ST	4469	604	10	6,040	R	AC	zne4	90	84	85	\$8	1,463,424	SEAL CRACKS
RAWLEY ST	TRUDY WY	GARETH CI	RAWLEY ST	6678	180	36	6,480	R	AC		91	84	85	\$9	1,463,424	SEAL CRACKS
RIVER RD	MAIN	COTA	RIVER RD	2343	2,074	87	180,441	A	AC/AC	zne2	90	83	84	\$214	3,274,221	SEAL CRACKS
RIVER RD	LINCOLN	LULLABY	RIVER RD	2363	462	61	28,191	A	AC/AC	zne2	90	83	84	\$34	3,274,221	SEAL CRACKS
RIVER RD	SPRINGBROOK	COUNTRY CLUB	RIVER RD	2406	1,003	65	65,196	A	AC/AC	zne2	90	83	84	\$78	3,274,221	SEAL CRACKS
RIVER RD	COUNTRY CLUB	KIPS KORNER	RIVER RD	2460	3,031	65	197,019	A	AC/AC	zne2	90	83	84	\$234	3,274,221	SEAL CRACKS
SECOND ST	BUENA VISTA	91 RAMP	SECOND ST	2677B	1,200	36	43,200	C	AC		96	89	89	\$36	1,796,649	SEAL CRACKS
SECOND ST	91 RAMP	LINCOLN	SECOND ST	2678	550	76	41,800	C	AC		96	89	89	\$35	1,796,649	SEAL CRACKS
<b>Treatment Total</b>													<b>\$2,035</b>			
AMERICAN CL	POMONA	END	AMERICAN C	4211	352	40	14,086	C	AC	zne2	30	14	100	\$84,658	9,757	RECONSTRUCT STRUCTURE (AC)
BERN DR	CROWN VIEW	AVENIDA DEL VISTA	BERN DR	3139	772	32	24,695	R	AC	zne3	0	0	100	\$94,449	12,902	RECONSTRUCT STRUCTURE (AC)
BLUEBIRD LN	AVENIDA DEL VISTA	END	BLUEBIRD L	270	179	32	5,730	R	AC	zne3	0	0	100	\$21,916	12,902	RECONSTRUCT STRUCTURE (AC)
BORDER AV	VIA SANTIAGO	VIA DEL RIO	BORDER AV	C2834	510	46	23,447	C	AC	zne3	12	0	100	\$140,915	9,757	RECONSTRUCT STRUCTURE (AC)
CEDAR ST	PARK	END	CEDAR ST	4163	701	24	16,818	R	AC	zne4	12	1	100	\$64,321	12,902	RECONSTRUCT STRUCTURE (AC)
CHALGROVE DR	BORDER	DOWNING	CHALGROVE	3450	278	32	8,886	R	AC	zne3	0	0	100	\$33,985	12,902	RECONSTRUCT STRUCTURE (AC)

\*\* - Treatment from Project Selection

Scenarios Criteria:



# Scenarios - Sections Selected for Treatment

Interest: 3.00%

Inflation: 3.00%

Printed: 03/11/2019

Scenario: 5. \$9 Million to \$12.5 Million Per Year

Year: 2022

Street Name	Begin Location	End Location	Street ID	Section ID	Length	Width	Area	FC	Surf Type	Area ID	Current PCI	Treatment		Cost	Rating	Treatment
												PCI Before	PCI After			
CHALGROVE DR	DOWNING	CAMELOT	CHALGROVE	3452	1,134	32	36,297	R	AC	zne3	6	0	100	\$138,820	12,902	RECONSTRUCT STRUCTURE (AC)
COMPTON AV	OLD TEMESCAL	ONTARIO	COMPTON AV	1949	3,233	37	119,621	C	AC		20	0	100	\$718,923	9,757	RECONSTRUCT STRUCTURE (AC)
CROWN VIEW DR	BERN	DAWN RIDGE	CROWN VIEW	3138	944	32	30,214	R	AC	zne3	0	0	100	\$115,553	12,902	RECONSTRUCT STRUCTURE (AC)
DEPOT DR	END	RAILROAD	DEPOT DR	4433	143	34	4,851	R	AC	zne2	15	5	100	\$18,555	12,902	RECONSTRUCT STRUCTURE (AC)
DOWNING CT	END	CHALGROVE	DOWNING CT	4381	244	32	7,812	R	AC	zne3	0	0	100	\$29,876	12,902	RECONSTRUCT STRUCTURE (AC)
FRANCIS ST	BUENA VISTA	TETA	FRANCIS ST	1203	1,006	32	32,183	R	AC	zne3	30	21	100	\$123,085	12,902	RECONSTRUCT STRUCTURE (AC)
GREEN RIVER RD	91 WEST BOUND OFF RAMP	CRESTRIDGE	GREEN RIVE	J3127	684	50	34,200	C	AC		36	18	100	\$205,542	9,757	RECONSTRUCT STRUCTURE (AC)
GREENGATE ST	MAIN	PAMELA	GREENGATE	1255	335	32	10,730	R	AC	zne4	15	5	100	\$41,036	12,902	RECONSTRUCT STRUCTURE (AC)
GREENGATE ST	PAMELA	DANA	GREENGATE	1372	762	32	24,387	R	AC	zne4	24	15	100	\$93,268	12,902	RECONSTRUCT STRUCTURE (AC)
GREENGATE ST	DANA	RAYMOR	GREENGATE	1373	745	32	23,852	R	AC	zne4	27	18	100	\$91,224	12,902	RECONSTRUCT STRUCTURE (AC)
HARRIS ST	SIXTH	SEVENTH	HARRIS ST	2741	384	35	13,453	R	AC	zne3	20	10	100	\$51,452	12,902	RECONSTRUCT STRUCTURE (AC)
HARRIS ST	SEVENTH	EIGHTH	HARRIS ST	2763	379	35	13,272	R	AC	zne3	18	9	100	\$50,760	12,902	RECONSTRUCT STRUCTURE (AC)
HEMLOCK CL	COTTONWOOD	END	HEMLOCK CL	4151	283	32	9,047	R	AC	zne4	15	5	100	\$34,600	12,902	RECONSTRUCT STRUCTURE (AC)
HUSHABY LN	END	PLACID	HUSHABY LN	4455	379	33	14,202	R	AC	zne2	0	0	100	\$54,317	12,902	RECONSTRUCT STRUCTURE (AC)
JADESTONE LN	BERYL	VIA DEL RIO	JADESTONE	3144	195	33	6,433	R	AC	zne3	2	0	100	\$24,603	12,902	RECONSTRUCT STRUCTURE (AC)
KELLOGG AV	SANTANA	PIMPERNEL	KELLOGG AV	1877	498	36	17,944	C	AC	zne5	25	8	100	\$107,843	9,757	RECONSTRUCT STRUCTURE (AC)
KELLOGG AV	PIMPERNEL	MOUNTAIN SHADOWS	KELLOGG AV	1878	237	36	8,546	C	AC	zne5	35	14	100	\$51,362	9,757	RECONSTRUCT STRUCTURE (AC)
KELLOGG AV	MOUNTAIN SHADOWS	ENCANTO	KELLOGG AV	1879	361	36	12,998	C	AC	zne5	35	14	100	\$78,120	9,757	RECONSTRUCT STRUCTURE (AC)
KRAEMER DR	DEAVER	GREEN RIVER	KRAEMER DR	3026	373	36	13,413	R	AC	zne3	0	0	100	\$51,299	12,902	RECONSTRUCT STRUCTURE (AC)
LAUREL CANYON CL	END	ARTURO	LAUREL CAN	355	549	32	17,560	R	AC	zne4	26	17	100	\$67,161	12,902	RECONSTRUCT STRUCTURE (AC)
LULLABY LN	RIVER	SERENE	LULLABY LN	2374	174	33	5,746	R	AC	zne2	6	0	100	\$21,976	12,902	RECONSTRUCT STRUCTURE (AC)
MADAGASCAR DR	MANGULAR	TEAL	MADAGASCAR	3285	256	35	8,970	R	AC	zne3	22	12	100	\$34,306	12,902	RECONSTRUCT STRUCTURE (AC)
N COTA ST	NIAGARA	CITY LIMITS	N COTA ST	6690	127	60	10,120	R	AC		23	12	100	\$38,705	12,902	RECONSTRUCT STRUCTURE (AC)

\*\* - Treatment from Project Selection

Scenarios Criteria:



# Scenarios - Sections Selected for Treatment

Interest: 3.00%

Inflation: 3.00%

Printed: 03/11/2019

Scenario: 5. \$9 Million to \$12.5 Million Per Year

## Year: 2022

Street Name	Begin Location	End Location	Street ID	Section ID	Length	Width	Area	FC	Surf Type	Area ID	Current PCI	Treatment		Cost	Rating	Treatment
												PCI Before	PCI After			
NEECE ST	ESTRELLE	END	NEECE ST	255	1,199	32	38,372	R	AC	zne4	29	20	100	\$146,756	12,902	RECONSTRUCT STRUCTURE (AC)
NELSON ST	MASTERS	KEITH	NELSON ST	4068	755	24	18,120	R	AC	zne5	13	2	100	\$69,301	12,902	RECONSTRUCT STRUCTURE (AC)
NINTH ST	BUENA VISTA	HARRIS	NINTH ST	2765	680	28	19,052	R	AC	zne3	33	24	100	\$72,866	12,902	RECONSTRUCT STRUCTURE (AC)
NORMANDY TERRACE	SILENT	PLACID	NORMANDY T	2367	272	32	8,688	R	AC	zne2	13	2	100	\$33,229	12,902	RECONSTRUCT STRUCTURE (AC)
OLD TEMESCAL RD	BEL AIR	LAUREL CANYON	OLD TEMESC	1781	455	28	12,738	R	AC	zne4	0	0	100	\$48,717	12,902	RECONSTRUCT STRUCTURE (AC)
OUTPOST DR	RAINBOW RIDGE	LONGVIEW	OUTPOST DR	3183	153	34	5,217	R	AC	zne3	0	0	100	\$19,954	12,902	RECONSTRUCT STRUCTURE (AC)
OUTPOST DR	LONGVIEW	AVENIDA DEL VISTA	OUTPOST DR	3184	300	34	10,188	R	AC	zne3	0	0	100	\$38,964	12,902	RECONSTRUCT STRUCTURE (AC)
PALM AV	GRAND	OLIVE	PALM AV	1319	810	21	17,006	R	AC	zne4	15	5	100	\$65,042	12,902	RECONSTRUCT STRUCTURE (AC)
PARK CL	END	SPRUCE	PARK CL	4350	183	32	5,871	R	AC	zne4	21	11	100	\$22,456	12,902	RECONSTRUCT STRUCTURE (AC)
PARK LN	FULLERTON	CEDAR	PARK LN	1502	404	23	9,288	R	AC	zne4	0	0	100	\$35,522	12,902	RECONSTRUCT STRUCTURE (AC)
PLACID DR	NORMANDY TERRACE	LINCOLN	PLACID DR	2369	280	32	8,963	R	AC	zne2	27	19	100	\$34,278	12,902	RECONSTRUCT STRUCTURE (AC)
QUINCE ST	WREN	KELLOGG	QUINCE ST	1296	279	32	8,941	R	AC	zne4	18	8	100	\$34,196	12,902	RECONSTRUCT STRUCTURE (AC)
SAN GORGONIO DR	SAN MIGUEL	LAGUNA	SAN GORGON	5334	548	32	17,535	R	AC	zne2	11	0	100	\$67,064	12,902	RECONSTRUCT STRUCTURE (AC)
SEVEN OAKS	LEMON GROVE	ASH WOOD	SEVEN	565	335	30	10,050	R	AC	zne5	0	0	100	\$38,437	12,902	RECONSTRUCT STRUCTURE (AC)
SUNDANCE AV	MONTEREY	BEATRICE	SUNDANCE A	1287	191	36	6,884	R	AC	zne4	0	0	100	\$26,327	12,902	RECONSTRUCT STRUCTURE (AC)
THAI REST	EAST	WEST	THAIREST	0100	500	24	12,000	O	AC		8	0	100	\$45,895	12,902	RECONSTRUCT STRUCTURE (AC)
VALLEJO DR	BERN	EL TORO	VALLEJO DR	2980	346	32	11,070	R	AC	zne3	0	0	100	\$42,337	12,902	RECONSTRUCT STRUCTURE (AC)
VIA BLAIRO	YUMA	MANDEVILLA	VIA BLAIRO	2269	625	31	19,375	R	AC	zne1	14	1	100	\$74,101	12,902	RECONSTRUCT STRUCTURE (AC)
VICENTIA AV	FRANCIS	CRESTVIEW	VICENTIA A	1111C	539	32	17,258	R	AC	zne4	9	0	100	\$66,006	12,902	RECONSTRUCT STRUCTURE (AC)
VICENTIA AV	CITRON	MONTEREY	VICENTIA A	1138C	926	32	29,641	R	AC	zne4	32	23	100	\$113,365	12,902	RECONSTRUCT STRUCTURE (AC)
VICENTIA AV	MONTEREY	SANTA PAULA	VICENTIA A	1141C	817	32	26,150	R	AC	zne4	0	0	100	\$100,014	12,902	RECONSTRUCT STRUCTURE (AC)
WAKEFIELD ST	EIGHTH	NINTH	WAKEFIELD	2769	374	32	11,971	R	AC	zne3	26	17	100	\$45,784	12,902	RECONSTRUCT STRUCTURE (AC)
WAKEFIELD ST	TENTH	LINCORONA	WAKEFIELD	2771	302	32	9,664	R	AC	zne3	27	18	100	\$36,962	12,902	RECONSTRUCT STRUCTURE (AC)

\*\* - Treatment from Project Selection

Scenarios Criteria:





# Scenarios - Sections Selected for Treatment

Interest: 3.00%

Inflation: 3.00%

Printed: 03/11/2019

Scenario: 5. \$9 Million to \$12.5 Million Per Year

Year: 2022

Street Name	Begin Location	End Location	Street ID	Section ID	Length	Width	Area	FC	Surf Type	Area ID	Current PCI	Treatment		Cost	Rating	Treatment	
												PCI Before	PCI After				
WINFIELD CL	END	MAPLE	WINFIELD C	4429	178	40	7,116	R	AC	zne2	19	9	100	\$27,216	12,902	RECONSTRUCT STRUCTURE (AC)	
												<b>Treatment Total</b>	<b>\$3,987,419</b>				
AVENIDA DEL VISTA	VIA SANTIAGO	BERYL	AVENIDA DE	3130	1,999	41	81,958	C	AC	zne3	59	49	100	\$268,673	17,347	THICK AC OVERLAY(2.5 INCHES)	
BLAINE ST	BLAINE	JOY	BLAINE ST	1660	2,075	38	78,850	C	AC	zne2	59	49	100	\$258,485	17,352	THICK AC OVERLAY(2.5 INCHES)	
BORDER AV	BRENTWOOD	BAIRD	BORDER AV	G3176C	548	40	21,925	C	AC	zne3	56	46	100	\$71,874	17,622	THICK AC OVERLAY(2.5 INCHES)	
BORDER AV	FRASER	MESQUITE	BORDER AV	K3241	621	40	24,841	C	AC	zne3	56	46	100	\$81,433	17,662	THICK AC OVERLAY(2.5 INCHES)	
BUENA VISTA AV	BURR	CITRON	BUENA VIST	G1125C	1,198	40	47,595	C	AC	zne4	61	49	100	\$156,027	17,354	THICK AC OVERLAY(2.5 INCHES)	
CALIFORNIA AV	LIBERTY	JT EISLEY	CALIFORNIA	6333	384	40	15,360	C	AC		62	49	100	\$50,353	17,426	THICK AC OVERLAY(2.5 INCHES)	
CALIFORNIA AV	GRAPHITE	CARBIDE	CALIFORNIA	E5607	632	40	25,292	C	AC	zne4	59	48	100	\$82,911	17,487	THICK AC OVERLAY(2.5 INCHES)	
CITRON ST	TOULON	VIA PACIFICA	CITRON ST	L3426	408	40	16,305	C	AC	zne3	61	48	100	\$53,452	17,443	THICK AC OVERLAY(2.5 INCHES)	
COMMERCE ST	BUSINESS CENTER	VANDER	COMMERCE S	2631	845	40	33,808	C	AC	zne2	58	47	100	\$110,829	17,551	THICK AC OVERLAY(2.5 INCHES)	
COMMERCE ST	SMITH	BUSINESS CENTER	COMMERCE S	2635	911	40	36,443	C	AC	zne2	58	47	100	\$119,467	17,551	THICK AC OVERLAY(2.5 INCHES)	
EL CAMINO AV	SIXTH	CORONA POINTE	EL CAMINO	1728	624	49	30,576	C	AC	zne4	56	46	100	\$100,234	17,676	THICK AC OVERLAY(2.5 INCHES)	
FULLERTON AV	FOOTHILL	VIEWPOINTE	FULLERTON	X3680	472	36	16,983	C	AC	zne5	60	49	100	\$55,674	17,380	THICK AC OVERLAY(2.5 INCHES)	
GRAND BL	FOURTH	QUARRY	GRAND BL	EG-1584	124	56	6,968	A	AC	zne4	56	48	100	\$24,745	21,953	THICK AC OVERLAY(2.5 INCHES)	
MAGNOLIA AV	15 NORTH BOUND OFF RAMP	COMPTON	MAGNOLIA A	1732	986	75	73,973	A	AC	zne4	56	48	100	\$262,707	22,045	THICK AC OVERLAY(2.5 INCHES)	
MANGULAR AV	MEADOWCREST	CHASE	MANGULAR A	A3-6278	179	21	3,759	C	AC		60	47	100	\$12,323	17,605	THICK AC OVERLAY(2.5 INCHES)	
MCKINLEY ST	RANCH VISTA	PARKVIEW	MCKINLEY S	A2096	634	60	38,040	C	AC	zne1	59	47	100	\$124,703	17,589	THICK AC OVERLAY(2.5 INCHES)	
MCKINLEY ST	ESTELLE	SAMPSON	MCKINLEY S	N1708	589	78	45,976	A	AC	zne4	58	48	100	\$163,279	22,160	THICK AC OVERLAY(2.5 INCHES)	
OLD TEMESCAL RD	TURNBERRY	TREVOR	OLD TEMESC	1763	550	40	21,987	C	AC	zne4	58	49	100	\$72,077	17,330	THICK AC OVERLAY(2.5 INCHES)	
OLD TEMESCAL RD	TALSHIRE	HARVARD	OLD TEMESC	1766	282	40	11,282	C	AC	zne4	56	46	100	\$36,984	17,585	THICK AC OVERLAY(2.5 INCHES)	
ONTARIO AV	MANZANITA	ADRIENNE	ONTARIO AV	Q3165C	1,000	40	40,281	C	AC	zne3	60	47	100	\$132,047	17,612	THICK AC OVERLAY(2.5 INCHES)	
PARKRIDGE AV	CRESTA	WRIGHTWOOD	PARKRIDGE	F2226	1,728	60	103,657	A	AC	zne1	58	48	100	\$368,123	22,164	THICK AC OVERLAY(2.5 INCHES)	

\*\* - Treatment from Project Selection

Scenarios Criteria:



# Scenarios - Sections Selected for Treatment

Interest: 3.00%

Inflation: 3.00%

Printed: 03/11/2019

Scenario: 5. \$9 Million to \$12.5 Million Per Year

Year: 2022

Street Name	Begin Location	End Location	Street ID	Section ID	Length	Width	Area	FC	Surf Type	Area ID	Current PCI	Treatment		Cost	Rating	Treatment
												PCI Before	PCI After			
PARKVIEW DR	ALMERIA	TRIADOR	PARKVIEW D	2100	347	57	19,785	C	AC	zne1	56	46	100	\$64,860	17,619	THICK AC OVERLAY(2.5 INCHES)
PARKVIEW DR	FENNEL/AZTEC	NORCO HILLS	PARKVIEW D	2119	338	40	13,512	C	AC	zne1	58	47	100	\$44,295	17,533	THICK AC OVERLAY(2.5 INCHES)
RIVER RD	FOXTAIL	LINCOLN	RIVER RD	2357	768	65	49,927	A	AC/AC	zne2	57	48	100	\$177,308	22,062	THICK AC OVERLAY(2.5 INCHES)
SAMPSON AV	DELILAH	TELLER	SAMPSON AV	F1717	1,688	52	87,763	C	AC/AC	zne4	57	48	100	\$287,702	17,058	THICK AC OVERLAY(2.5 INCHES)
SIXTH ST	SHERMAN	SMITH	SIXTH ST	Q2699C	1,739	60	104,348	A	AC	zne3	56	49	100	\$370,580	21,877	THICK AC OVERLAY(2.5 INCHES)
SMITH AV	PLAZA DEL NOCHE	BORDER	SMITH AV	I2734	1,502	60	90,097	A	AC	zne3	56	48	100	\$319,969	22,110	THICK AC OVERLAY(2.5 INCHES)
TABER ST	COMPTON	MONIF	TABER ST	3750	1,650	41	67,668	C	AC	zne5	60	49	100	\$221,828	17,392	THICK AC OVERLAY(2.5 INCHES)
TAYLOR AV	CUMBERLAND	CRESTVIEW	TAYLOR AV	B1081	777	37	28,749	C	AC	zne4	58	48	100	\$94,245	17,412	THICK AC OVERLAY(2.5 INCHES)
TAYLOR AV	CINDY	CITRON	TAYLOR AV	D1210	380	33	12,533	C	AC	zne4	59	49	100	\$41,087	17,356	THICK AC OVERLAY(2.5 INCHES)
TENTH ST	LINCOLN	SMITH	TENTH ST	K2732	1,484	60	89,041	C	AC	zne3	58	48	100	\$291,892	17,392	THICK AC OVERLAY(2.5 INCHES)
THIRD ST	JOY	GRAND	THIRD ST	C1674	515	40	20,618	C	AC	zne4	59	49	100	\$67,591	17,409	THICK AC OVERLAY(2.5 INCHES)
VILLAGE LOOP DR	NAVARRO	MONTEZUMA	VILLAGE LO	2240	653	40	26,124	C	AC	zne1	61	48	100	\$85,640	17,444	THICK AC OVERLAY(2.5 INCHES)
<b>Treatment Total</b>													<b>\$4,673,397</b>			
ACACIA ST	END	EUCLYPTUS	ACACIA ST	4346	473	32	15,125	R	AC	zne4	55	49	100	\$33,054	21,850	THIN AC OVERLAY(1.5 INCHES)
ADAMS CL	RAILROAD	END	ADAMS CL	4220	603	36	21,710	R	AC	zne2	55	49	100	\$47,446	22,129	THIN AC OVERLAY(1.5 INCHES)
ADDICOTT CL	END	GEORGETOWN	ADDICOTT C	799	144	36	5,187	R	AC	zne5	55	49	100	\$11,336	22,129	THIN AC OVERLAY(1.5 INCHES)
ANNAPOLIS CL	END	NEWTON	ANNAPOLIS	797	164	36	5,894	R	AC	zne5	55	49	100	\$12,881	22,129	THIN AC OVERLAY(1.5 INCHES)
APPLEGATE CL	END	DOVE	APPLEGATE	306	193	41	7,893	R	AC	zne3	55	49	100	\$17,251	21,936	THIN AC OVERLAY(1.5 INCHES)
BEGLEY DR	ELLIOT	BIRMINGHAM	BEGLEY DR	1792	291	32	9,310	R	AC	zne4	56	49	100	\$20,348	22,129	THIN AC OVERLAY(1.5 INCHES)
BIRMINGHAM DR	RIMPAU	BEGLEY	BIRMINGHAM	1791	169	35	5,930	R	AC	zne4	56	49	100	\$12,960	22,129	THIN AC OVERLAY(1.5 INCHES)
BRENTWOOD CL	END	BORDER	BRENTWOOD	301	387	38	14,687	R	AC	zne3	54	48	100	\$32,098	22,091	THIN AC OVERLAY(1.5 INCHES)
BUSINESS CENTER DR	CAPITAL	MARKET	BUSINESS C	2633	1,340	40	53,582	R	AC	zne2	54	48	100	\$117,101	22,178	THIN AC OVERLAY(1.5 INCHES)
CATHEDRAL CL	DUNCAN	END	CATHEDRAL	4118	257	36	9,259	R	AC	zne5	55	49	100	\$20,236	22,129	THIN AC OVERLAY(1.5 INCHES)

\*\* - Treatment from Project Selection

Scenarios Criteria:



# Scenarios - Sections Selected for Treatment

Interest: 3.00%

Inflation: 3.00%

Printed: 03/11/2019

Scenario: 5. \$9 Million to \$12.5 Million Per Year

Year: 2022

Street Name	Begin Location	End Location	Street ID	Section ID	Length	Width	Area	FC	Surf Type	Area ID	Current PCI	Treatment		Cost	Rating	Treatment
												PCI Before	PCI After			
CHICORY AV	GLENBUSH	THISTLEWOOD	CHICORY AV	2915	308	36	11,085	R	AC	zne3	54	48	100	\$24,226	22,167	THIN AC OVERLAY(1.5 INCHES)
COLUMBIA CL	END	GEORGETOWN	COLUMBIA C	600	328	36	11,809	R	AC	zne5	55	49	100	\$25,810	22,129	THIN AC OVERLAY(1.5 INCHES)
CONIFER CL	COTTONWOOD	END	CONIFER CL	4150	422	36	15,178	R	AC	zne4	54	48	100	\$33,171	22,225	THIN AC OVERLAY(1.5 INCHES)
CORONA CL	GISE	END	CORONA CL	4253	208	40	8,334	R	AC	zne2	55	49	100	\$18,213	22,129	THIN AC OVERLAY(1.5 INCHES)
CRYSTAL RIDGE CL	CANYON CREST	END	CRYSTAL RI	256	97	34	3,283	R	AC	zne3	54	48	100	\$7,175	22,234	THIN AC OVERLAY(1.5 INCHES)
D ST	LINCOLN	GARFIELD	D ST	2714	357	32	11,428	R	AC	zne3	55	49	100	\$24,975	22,129	THIN AC OVERLAY(1.5 INCHES)
D ST	GARFIELD	SHERMAN	D ST	2715	1,358	32	43,446	R	AC	zne3	55	49	100	\$94,949	22,129	THIN AC OVERLAY(1.5 INCHES)
DELANCY LN	DUNBARTON	FAIRBANKS	DELANCY LN	4035	570	36	20,510	R	AC	zne5	55	49	100	\$44,824	22,129	THIN AC OVERLAY(1.5 INCHES)
DELILAH ST	ELISE	DELILAH	DELILAH ST	1714	570	40	22,808	R	AC	zne4	54	48	100	\$49,847	22,221	THIN AC OVERLAY(1.5 INCHES)
DEVONSHIRE DR	PORTSMITH	YORKSHIRE	DEVONSHIR E	1831	210	32	6,730	R	AC	zne4	55	49	100	\$14,708	22,129	THIN AC OVERLAY(1.5 INCHES)
DUNBARTON WY	DUNCAN	DELANCY	DUNBARTO N	4030	293	36	10,552	R	AC	zne5	55	49	100	\$23,061	22,129	THIN AC OVERLAY(1.5 INCHES)
DUNCAN WY	DUNBARTON	MIDDLEBURG	DUNCAN WY	4029	876	36	31,521	R	AC	zne5	55	49	100	\$68,887	22,129	THIN AC OVERLAY(1.5 INCHES)
DUNCAN WY	CATHEDRAL	DUNBARTON	DUNCAN WY	4031	325	36	11,700	R	AC	zne5	55	49	100	\$25,571	22,129	THIN AC OVERLAY(1.5 INCHES)
DUNCAN WY	PLANTATION	CATHEDRAL	DUNCAN WY	4032	515	36	18,544	R	AC	zne5	55	49	100	\$40,527	22,129	THIN AC OVERLAY(1.5 INCHES)
DUNCAN WY	LOCKED GATE	PLANTATION	DUNCAN WY	4033	225	36	8,100	R	AC	zne5	55	49	100	\$17,703	22,129	THIN AC OVERLAY(1.5 INCHES)
E ST	END	SHERMAN	E ST	4616	972	32	31,117	R	AC	zne3	55	49	100	\$68,006	22,129	THIN AC OVERLAY(1.5 INCHES)
ELLIOT DR	BEGLEY	EVANSTON	ELLIOT DR	1793	274	36	9,850	R	AC	zne4	56	49	100	\$21,527	22,129	THIN AC OVERLAY(1.5 INCHES)
ELLIOT DR	EVANSTON	ABERDEEN	ELLIOT DR	1794	273	36	9,833	R	AC	zne4	56	49	100	\$21,489	22,129	THIN AC OVERLAY(1.5 INCHES)
ENTERPRISE CT	ENTERPRISE	SHERMAN	ENTERPRIS E	2645	652	40	26,092	R	AC	zne2	54	49	100	\$57,023	22,047	THIN AC OVERLAY(1.5 INCHES)
ERICK DR	RIMPAU	ABERDEEN	ERICK DR	1790	717	36	25,822	R	AC	zne4	56	49	100	\$56,434	22,129	THIN AC OVERLAY(1.5 INCHES)
EVANSTON CL	ELLIOT	END	EVANSTON C	4136	476	32	15,245	R	AC	zne4	56	49	100	\$33,319	22,129	THIN AC OVERLAY(1.5 INCHES)
FILBERT ST	FRANCIS	END	FILBERT ST	4156	146	32	4,685	R	AC	zne4	55	49	100	\$10,240	22,129	THIN AC OVERLAY(1.5 INCHES)
FRANCIS ST	MULBERRY	WILLIAM	FRANCIS ST	1308	140	32	4,473	R	AC	zne4	55	49	100	\$9,776	22,129	THIN AC OVERLAY(1.5 INCHES)

\*\* - Treatment from Project Selection

Scenarios Criteria:



# Scenarios - Sections Selected for Treatment

Interest: 3.00%

Inflation: 3.00%

Printed: 03/11/2019

Scenario: 5. \$9 Million to \$12.5 Million Per Year

Year: 2022

Street Name	Begin Location	End Location	Street ID	Section ID	Length	Width	Area	FC	Surf Type	Area ID	Current PCI	Treatment		Cost	Rating	Treatment
												PCI Before	PCI After			
FRANCIS ST	WILLIAM	LIME	FRANCIS ST	1309	284	32	9,083	R	AC	zne4	55	49	100	\$19,851	22,129	THIN AC OVERLAY(1.5 INCHES)
FRANCIS ST	LIME	LEMON	FRANCIS ST	1310	289	32	9,232	R	AC	zne4	55	49	100	\$20,177	22,129	THIN AC OVERLAY(1.5 INCHES)
FRANCIS ST	LEMON	ORANGE	FRANCIS ST	1311	285	32	9,135	R	AC	zne4	55	49	100	\$19,965	22,129	THIN AC OVERLAY(1.5 INCHES)
GEORGETOWN CL	NEWTON	COLUMBIA	GEORGETO WN	4025	300	36	10,817	R	AC	zne5	55	49	100	\$23,640	22,129	THIN AC OVERLAY(1.5 INCHES)
GEORGETOWN CL	COLUMBIA	ADDICOTT	GEORGETO WN	4026	404	36	14,531	R	AC	zne5	55	49	100	\$31,757	22,129	THIN AC OVERLAY(1.5 INCHES)
GEORGETOWN CL	MIDDLEBURG	NEWTON	GEORGETO WN	4027	426	36	15,333	R	AC	zne5	55	49	100	\$33,510	22,129	THIN AC OVERLAY(1.5 INCHES)
GEORGETOWN CL	FAIRBANKS	MIDDLEBURG	GEORGETO WN	4037	313	36	11,276	R	AC	zne5	55	49	100	\$24,644	22,129	THIN AC OVERLAY(1.5 INCHES)
GEORGETOWN CL	ADDICOTT	BEDFORD CANYON	GEORGETO WN	4038	878	36	31,615	R	AC	zne5	55	49	100	\$69,093	22,129	THIN AC OVERLAY(1.5 INCHES)
GEORGETOWN CL	END	FAIRBANKS	GEORGETO WN	603	172	36	6,192	R	AC	zne5	55	49	100	\$13,532	22,129	THIN AC OVERLAY(1.5 INCHES)
HARRIS ST	BLUE CREST	ALTA LOMA	HARRIS ST	2749	303	32	9,708	R	AC	zne3	55	49	100	\$21,216	22,129	THIN AC OVERLAY(1.5 INCHES)
HOWARD ST	END	GRAND	HOWARD ST	4439	184	25	4,588	R	AC	zne2	55	49	100	\$10,028	22,129	THIN AC OVERLAY(1.5 INCHES)
KIWI CL	KINGFISHER	END	KIWI CL	4126	420	36	15,134	R	AC	zne4	55	49	100	\$33,076	22,129	THIN AC OVERLAY(1.5 INCHES)
KROONEN DR	PEELER	BORDER	KROONEN DR	3408	358	40	14,315	R	AC	zne3	54	48	100	\$31,286	22,145	THIN AC OVERLAY(1.5 INCHES)
KROONEN DR	MANGULAR	NEWTON	KROONEN DR	3412-A	213	36	7,668	R	AC	zne3	54	49	100	\$16,759	21,991	THIN AC OVERLAY(1.5 INCHES)
LIBERTY AV	NELSON	HOWE	LIBERTY AV	4045	322	16	5,147	R	AC	zne5	55	49	100	\$11,249	22,129	THIN AC OVERLAY(1.5 INCHES)
LOCKWOOD CL	MONARCH	END	LOCKWOOD C	4129	294	32	9,413	R	AC	zne4	55	49	100	\$20,571	22,129	THIN AC OVERLAY(1.5 INCHES)
LOCKWOOD LN	RIDGEWOOD	MONARCH	LOCKWOOD L	1759	530	32	16,970	R	AC	zne4	55	49	100	\$37,087	22,129	THIN AC OVERLAY(1.5 INCHES)
LYNWOOD CL	RIDGEWOOD	END	LYNWOOD CL	4143	321	32	10,262	R	AC	zne4	55	49	100	\$22,428	22,129	THIN AC OVERLAY(1.5 INCHES)
MALLOY CT	COTA	RINCON	MALLOY CT	2342	1,140	35	39,886	R	AC	zne2	55	49	100	\$87,170	22,129	THIN AC OVERLAY(1.5 INCHES)
MARKET ST	BUSINESS CENTER	VANDER	MARKET ST	2632	950	40	38,016	R	AC	zne2	55	49	100	\$83,082	21,973	THIN AC OVERLAY(1.5 INCHES)
MAYWOOD CL	MONARCH	END	MAYWOOD CL	4128	292	32	9,359	R	AC	zne4	55	49	100	\$20,454	22,129	THIN AC OVERLAY(1.5 INCHES)
MIDDLEBURG PL	DUNCAN	GEORGETOWN	MIDDLEBUR G	4028	401	36	14,450	R	AC	zne5	55	49	100	\$31,580	22,129	THIN AC OVERLAY(1.5 INCHES)
MILES CL	END	SUTTER	MILES CL	4341	127	32	4,070	R	AC	zne4	55	49	100	\$8,895	21,847	THIN AC OVERLAY(1.5 INCHES)

\*\* - Treatment from Project Selection

Scenarios Criteria:



# Scenarios - Sections Selected for Treatment

Interest: 3.00%

Inflation: 3.00%

Printed: 03/11/2019

Scenario: 5. \$9 Million to \$12.5 Million Per Year

Year: 2022

Street Name	Begin Location	End Location	Street ID	Section ID	Length	Width	Area	FC	Surf Type	Area ID	Current PCI	Treatment		Cost	Rating	Treatment
												PCI Before	PCI After			
MONARCH DR	TURNBERRY	LOCKWOOD	MONARCH DR	1760	272	32	8,717	R	AC		55	49	100	\$19,052	22,129	THIN AC OVERLAY(1.5 INCHES)
MONARCH DR	MAYWOOD	TURNBERRY	MONARCH DR	1822	272	36	9,786	R	AC	zne4	55	49	100	\$21,387	22,129	THIN AC OVERLAY(1.5 INCHES)
MONARCH DR	FULLERTON	MAYWOOD	MONARCH DR	1823	175	36	6,313	R	AC	zne4	55	49	100	\$13,798	22,129	THIN AC OVERLAY(1.5 INCHES)
MORENO AV	MONTEREY	QUINCE	MORENO AV	1299	888	32	28,413	R	AC	zne4	55	49	100	\$62,096	21,971	THIN AC OVERLAY(1.5 INCHES)
MULBERRY LN	FORD	FRANCIS	MULBERRY L	1307	392	34	13,323	R	AC	zne4	55	49	100	\$29,118	22,129	THIN AC OVERLAY(1.5 INCHES)
NELSON ST	LIBERTY	BOBBITT	NELSON ST	4046	190	11	2,090	R	AC	zne5	55	49	100	\$4,568	22,129	THIN AC OVERLAY(1.5 INCHES)
NUTWOOD CL	RIDGEWOOD	END	NUTWOOD CL	4142	310	32	9,915	R	AC	zne4	55	49	100	\$21,670	22,129	THIN AC OVERLAY(1.5 INCHES)
OAKRIDGE DR	SAN RAMON	END	OAKRIDGE D	264	49	39	1,893	R	AC	zne3	55	49	100	\$4,137	21,958	THIN AC OVERLAY(1.5 INCHES)
PAGE CL	END	CALL	PAGE CL	4370	399	32	12,760	R	AC	zne3	57	49	100	\$27,886	22,124	THIN AC OVERLAY(1.5 INCHES)
PEACEFUL DR	SERENE	PLACID	PEACEFUL D	2376	665	33	21,932	R	AC	zne2	54	48	100	\$47,931	22,210	THIN AC OVERLAY(1.5 INCHES)
PLANTATION CL	END	DUNCAN	PLANTATION	601	141	36	5,073	R	AC	zne5	55	49	100	\$11,088	22,129	THIN AC OVERLAY(1.5 INCHES)
PORTSMITH RD	DEVONSHIRE	FULLERTON	PORTSMITH	1820	189	35	6,624	R	AC	zne4	55	49	100	\$14,478	22,129	THIN AC OVERLAY(1.5 INCHES)
POTOMAC DR	CENTENNIAL	PATRIOT	POTOMAC DR	3254	332	36	11,937	R	AC	zne3	54	48	100	\$26,087	22,292	THIN AC OVERLAY(1.5 INCHES)
RIDGEWOOD DR	FULLERTON	NUTWOOD	RIDGEWOOD D	1741	177	36	6,382	R	AC	zne4	55	49	100	\$13,948	22,129	THIN AC OVERLAY(1.5 INCHES)
RIDGEWOOD DR	NUTWOOD	TURNBERRY	RIDGEWOOD D	1742	271	36	9,740	R	AC	zne4	55	49	100	\$21,286	22,129	THIN AC OVERLAY(1.5 INCHES)
RIDGEWOOD DR	TURNBERRY	LOCKWOOD	RIDGEWOOD D	1743	273	36	9,818	R	AC	zne4	55	49	100	\$21,457	22,129	THIN AC OVERLAY(1.5 INCHES)
RIDGEWOOD DR	LOCKWOOD	LYNWOOD	RIDGEWOOD D	1744	280	36	10,097	R	AC	zne4	55	49	100	\$22,067	22,129	THIN AC OVERLAY(1.5 INCHES)
RIDGEWOOD DR	LYNWOOD	STONEWOOD	RIDGEWOOD D	1745	273	36	9,822	R	AC	zne4	55	49	100	\$21,466	22,129	THIN AC OVERLAY(1.5 INCHES)
RIDGEWOOD DR	STONEWOOD	SILVERWOOD	RIDGEWOOD D	1746	268	36	9,656	R	AC	zne4	55	49	100	\$21,102	22,129	THIN AC OVERLAY(1.5 INCHES)
RIO RANCH RD	TIVERTON	CANYON CREST	RIO RANCH	3058	838	32	26,804	R	AC	zne3	54	48	100	\$58,578	22,132	THIN AC OVERLAY(1.5 INCHES)
SALVADORI CL	END	TEAL	SALVADORI	401	140	30	4,194	R	AC	zne3	55	49	100	\$9,166	22,129	THIN AC OVERLAY(1.5 INCHES)
SHERMAN AV	LEWIS	LEWIS	SHERMAN AV	A2-2648	285	38	10,819	R	AC	zne2	55	49	100	\$23,644	22,022	THIN AC OVERLAY(1.5 INCHES)
SILVERWOOD CL	RIDGEWOOD	END	SILVERWOOD D	4140	315	32	10,091	R	AC	zne4	55	49	100	\$22,053	22,129	THIN AC OVERLAY(1.5 INCHES)

\*\* - Treatment from Project Selection

Scenarios Criteria:



# Scenarios - Sections Selected for Treatment

Interest: 3.00%

Inflation: 3.00%

Printed: 03/11/2019

Scenario: 5. \$9 Million to \$12.5 Million Per Year

## Year: 2022

Street Name	Begin Location	End Location	Street ID	Section ID	Length	Width	Area	FC	Surf Type	Area ID	Current PCI	Treatment		Cost	Rating	Treatment
												PCI Before	PCI After			
SKYLARK CL	PUEBLO	END	SKYLARK CL 364		308	32	9,869	R	AC	zne4	54	48	100	\$21,570	22,147	THIN AC OVERLAY(1.5 INCHES)
STONEWOOD CL	RIDGEWOOD	END	STONEWOOD 4141		304	32	9,743	R	AC	zne4	55	49	100	\$21,293	22,129	THIN AC OVERLAY(1.5 INCHES)
STRATFORD DR	OLD TEMESCAL	YORKSHIRE	STRATFORD 1833		512	36	18,423	R	AC	zne4	55	49	100	\$40,262	22,129	THIN AC OVERLAY(1.5 INCHES)
SYCAMORE ST	FULLERTON	EUCLYPTUS	SYCAMORE S 1479		586	32	18,752	R	AC	zne4	54	49	100	\$40,982	22,020	THIN AC OVERLAY(1.5 INCHES)
TILSON CL	END	BORDER	TILSON CL 336		517	40	20,692	R	AC	zne3	55	49	100	\$45,222	21,973	THIN AC OVERLAY(1.5 INCHES)
TIVERTON WY	RIO RANCH	CANYON CREST	TIVERTON W 3057		294	32	9,424	R	AC		54	48	100	\$20,596	22,234	THIN AC OVERLAY(1.5 INCHES)
TURNBERRY LN	RIDGEWOOD	MONARCH	TURNBERRY 1761		531	36	19,134	R	AC	zne4	55	49	100	\$41,816	22,129	THIN AC OVERLAY(1.5 INCHES)
TURNBERRY LN	MONARCH	OLD TEMESCAL	TURNBERRY 1762		424	36	15,281	R	AC	zne4	55	49	100	\$33,396	22,129	THIN AC OVERLAY(1.5 INCHES)
VICENTIA AV	DE ANZA	BOLLARO	VICENTIA A 2664C		1,174	31	37,315	R	AC	zne2	55	49	100	\$81,550	22,129	THIN AC OVERLAY(1.5 INCHES)
VICTORIA AV	GRAND	OLIVE	VICTORIA A 1320		536	40	21,438	R	AC	zne4	55	49	100	\$46,853	21,973	THIN AC OVERLAY(1.5 INCHES)
YORKSHIRE WY	BERKSHIRE	STRATFORD	YORKSHIRE 1832		265	36	9,540	R	AC	zne4	55	49	100	\$20,850	22,129	THIN AC OVERLAY(1.5 INCHES)
YORKSHIRE WY	STRATFORD	DEVONSHIRE	YORKSHIRE 1834		265	36	9,552	R	AC	zne4	55	49	100	\$20,875	22,129	THIN AC OVERLAY(1.5 INCHES)
YORKSHIRE WY	END	BERKSHIRE	YORKSHIRE 629		351	36	12,627	R	AC	zne4	55	49	100	\$27,597	22,129	THIN AC OVERLAY(1.5 INCHES)

<b>Year 2022 Area Total</b>	<b>9,018,075</b>	<b>Treatment Total</b>	<b>\$2,808,147</b>
		<b>Year 2022 Total</b>	<b>\$12,499,912</b>

## Year: 2023

Street Name	Begin Location	End Location	Street ID	Section ID	Length	Width	Area	FC	Surf Type	Area ID	Current PCI	Treatment		Cost	Rating	Treatment
												PCI Before	PCI After			
AUBURNDALE ST	RINCON	PALOS VERDE	AUBURNDAL E A-2542		1,819	43	78,212	C	AC/AC	zne2	86	81	88	\$22,008	47,901	TRMSS TYPE II SLURRY
AUBURNDALE ST	PALOS VERDE	KINGSDALE	AUBURNDAL E B-2543		1,036	40	41,435	C	AC/AC	zne2	86	81	88	\$11,659	47,901	TRMSS TYPE II SLURRY
AUBURNDALE ST	KINGSDALE	RIVER	AUBURNDAL E C-2393C		1,150	40	45,997	C	AC/AC	zne2	86	81	88	\$12,943	47,901	TRMSS TYPE II SLURRY
AUTO CENTER DR	RAILROAD	POMONA	AUTO CENTE 2616		1,533	60	91,956	A	AC	zne4	93	83	90	\$31,050	42,341	TRMSS TYPE II SLURRY
BLOSSOM HILL DR	FALLBROOK	BAYFIELD	BLOSSOM HI 2581		883	36	31,795	R	AC	zne2	75	70	79	\$8,947	52,310	TRMSS TYPE II SLURRY
CALIFORNIA AV	ONTARIO	TABER	CALIFORNIA G1952		1,319	60	79,138	A	AC/AC	zne5	87	81	88	\$26,722	57,223	TRMSS TYPE II SLURRY
COLLETT AV	PROMENADE	CRESTA	COLLETT AV F2167C		959	40	38,346	R	AC	zne1	77	70	79	\$10,790	45,353	TRMSS TYPE II SLURRY
COLLETT AV	COOLIDGE	PROMENADE	COLLETT AV G5812		210	40	8,400	R	AC		77	70	79	\$2,364	41,928	TRMSS TYPE II SLURRY

\*\* - Treatment from Project Selection

Scenarios Criteria:



# Scenarios - Sections Selected for Treatment

Interest: 3.00%

Inflation: 3.00%

Printed: 03/11/2019

Scenario: 5. \$9 Million to \$12.5 Million Per Year

Year: 2023

Street Name	Begin Location	End Location	Street ID	Section ID	Length	Width	Area	FC	Surf Type	Area ID	Current PCI	Treatment		Cost	Rating	Treatment
												PCI Before	PCI After			
CORYDON ST	RINCON	STAGECOACH	CORYDON ST	A2513	632	23	14,531	C	AC/AC	zne2	86	81	88	\$4,089	47,901	TRMSS TYPE II SLURRY
CORYDON ST	STAGECOACH	MYRTLE	CORYDON ST	B2486	1,353	40	54,101	C	AC/AC	zne2	86	81	88	\$15,223	47,901	TRMSS TYPE II SLURRY
CORYDON ST	MYRTLE	BOWDOIN	CORYDON ST	C2487	446	51	22,728	C	AC/AC	zne2	86	81	88	\$6,396	47,901	TRMSS TYPE II SLURRY
CORYDON ST	BOWDOIN	KINGSFORD	CORYDON ST	D2445C	1,022	60	61,346	C	AC/AC	zne2	86	81	88	\$17,262	47,901	TRMSS TYPE II SLURRY
CORYDON ST	KINGSFORD	ELLINGTON	CORYDON ST	E2449C	1,086	51	52,625	C	AC/AC	zne2	86	81	88	\$14,808	47,901	TRMSS TYPE II SLURRY
CORYDON ST	ELLINGTON	RIVER	CORYDON ST	F2462C	723	50	39,152	C	AC/AC	zne2	86	81	88	\$11,017	47,901	TRMSS TYPE II SLURRY
COUNTRY CLUB LN	FAIRVIEW	RIVER	COUNTRY CL	2407	226	61	13,759	C	AC	zne2	83	77	85	\$3,872	46,166	TRMSS TYPE II SLURRY
COUNTRY CLUB LN	MELROSE	FAIRVIEW	COUNTRY CL	2408	803	61	48,998	C	AC	zne2	81	75	83	\$13,788	45,038	TRMSS TYPE II SLURRY
COUNTRY CLUB LN	GREENBRIAR	GRANADA	COUNTRY CL	2548	1,156	60	69,363	C	AC	zne2	85	79	86	\$19,518	46,763	TRMSS TYPE II SLURRY
EIGHTH ST	MAIN	SHERIDAN	EIGHTH ST	D1133C	1,145	33	35,502	C	AC	zne4	91	84	91	\$9,990	46,076	TRMSS TYPE II SLURRY
GRAND BL	SECOND	BOLLERO	GRAND BL	E1-1648	500	55	27,500	A	AC		93	83	90	\$9,286	42,938	TRMSS TYPE II SLURRY
GRAND BL	BOLLERO	SHERIDAN	GRAND BL	E2-1649	315	55	17,325	A	AC		93	83	90	\$5,850	42,938	TRMSS TYPE II SLURRY
GRAND BL	SHERIDAN	RAILROAD	GRAND BL	E3-1650	605	65	39,325	A	AC		93	83	90	\$13,279	42,938	TRMSS TYPE II SLURRY
GRAND BL	JOY	SECOND	GRAND BL	ED-1655	415	56	23,237	A	AC	zne4	94	83	90	\$7,846	43,289	TRMSS TYPE II SLURRY
GRAND BL	SECOND	THIRD	GRAND BL	EF1-1631	463	56	25,901	A	AC	zne4	94	84	90	\$8,746	41,666	TRMSS TYPE II SLURRY
GRAND BL	FRONTAGE	SECOND	GRAND BL	WC-1632	419	55	23,057	A	AC	zne4	87	79	87	\$7,786	49,209	TRMSS TYPE II SLURRY
HARRISON ST	MAIN	BLAINE	HARRISON S	1662	394	36	14,168	C	AC	zne2	96	88	94	\$3,987	39,647	TRMSS TYPE II SLURRY
JOY ST	RINCON	PARKRIDGE	JOY ST	A2309	787	45	35,408	C	AC	zne2	96	88	94	\$9,964	39,652	TRMSS TYPE II SLURRY
JOY ST	PRINCELAND	RINCON	JOY ST	B2310	516	50	25,798	C	AC	zne2	96	88	94	\$7,259	39,652	TRMSS TYPE II SLURRY
JOY ST	HARRISON	PRINCELAND	JOY ST	C2318	550	48	26,391	C	AC	zne2	96	88	94	\$7,426	39,643	TRMSS TYPE II SLURRY
JOY ST	BLAINE	HARRISON	JOY ST	D1658	339	60	20,330	C	AC	zne2	96	88	94	\$5,721	39,647	TRMSS TYPE II SLURRY
JOY ST	PEARL	BLAINE	JOY ST	E1657	804	53	42,636	C	AC	zne2	96	88	94	\$11,997	39,643	TRMSS TYPE II SLURRY
LINCOLN AV	91 EAST BOUND ON RAMP	D	LINCOLN AV	C3-2677C	807	107	86,349	A	AC		93	83	90	\$29,156	42,822	TRMSS TYPE II SLURRY
LONE TREE ST	BIG SPRING	ROCK RIDGE	LONE TREE	2532	554	32	17,723	R	AC	zne2	78	70	79	\$4,987	41,913	TRMSS TYPE II SLURRY
MAIN ST	FOOTHILL	S MAIN	MAIN ST	O1-3617	786	80	62,914	A	AC	zne5	88	79	87	\$21,243	49,446	TRMSS TYPE II SLURRY
S MAIN ST	MAIN	PINCHOT	MAIN ST	Q3-A	515	40	20,600	C	AC		96	87	93	\$5,797	41,479	TRMSS TYPE II SLURRY
S MAIN ST	LYDIA	ROXANNE	MAIN ST	Q3-B	580	38	22,040	C	AC		96	87	93	\$6,202	41,479	TRMSS TYPE II SLURRY
S MAIN ST	ROXANNE	KILWORTH	MAIN ST	R2-5355	275	40	11,019	C	AC	zne5	95	87	93	\$3,101	41,653	TRMSS TYPE II SLURRY
S MAIN ST	KILWORTH	BLUEBLOSSOM	MAIN ST	S1-3619	294	36	10,569	C	AC	zne5	90	80	87	\$2,974	40,213	TRMSS TYPE II SLURRY
S MAIN ST	BLUEBLOSSOM	RUGBY	MAIN ST	T1-5578	552	40	22,091	C	AC	zne5	95	87	93	\$6,216	41,653	TRMSS TYPE II SLURRY
S MAIN ST	RUGBY	UPPER	MAIN ST	T2-3620	355	36	12,776	C	AC	zne5	95	87	93	\$3,595	41,653	TRMSS TYPE II SLURRY

\*\* - Treatment from Project Selection

Scenarios Criteria:





# Scenarios - Sections Selected for Treatment

Interest: 3.00%

Inflation: 3.00%

Printed: 03/11/2019

Scenario: 5. \$9 Million to \$12.5 Million Per Year

## Year: 2023

Street Name	Begin Location	End Location	Street ID	Section ID	Length	Width	Area	FC	Surf Type	Area ID	Current PCI	Treatment		Cost	Rating	Treatment
												PCI Before	PCI After			
MOUNT WHITNEY CL	RUSSELL	END	MOUNT WHIT	4292	460	36	16,575	R	AC	zne1	74	67	76	\$4,664	41,231	TRMSS TYPE II SLURRY
MOUNTAIN GATE DR	DUBRINA	REXFORD	MOUNTAIN G	3569	251	40	10,040	C	AC	zne5	92	84	91	\$2,826	46,076	TRMSS TYPE II SLURRY
MOUNTAIN GATE DR	REXFORD	HIGHGROVE	MOUNTAIN G	3570	577	36	20,784	C	AC	zne5	92	84	91	\$5,849	46,076	TRMSS TYPE II SLURRY
MOUNTAIN GATE DR	HIGHGROVE	CAMDEN	MOUNTAIN G	3571	267	36	9,612	C	AC	zne5	92	84	91	\$2,705	46,076	TRMSS TYPE II SLURRY
MOUNTAIN GATE DR	CAMDEN	ROWENA	MOUNTAIN G	3572	494	36	17,784	C	AC	zne5	92	84	91	\$5,005	46,076	TRMSS TYPE II SLURRY
MOUNTAIN GATE DR	ROWENA	ROWENA	MOUNTAIN G	3580	22	36	775	C	AC	zne5	92	84	91	\$218	46,076	TRMSS TYPE II SLURRY
MOUNTAIN GATE DR	ROWENA	SAINT JAMES	MOUNTAIN G	3581	1,212	36	43,627	C	AC	zne5	92	84	91	\$12,276	46,076	TRMSS TYPE II SLURRY
MOUNTAIN GATE DR	SAINT JAMES	LINCOLN	MOUNTAIN G	3582	428	36	15,395	C	AC	zne5	92	84	91	\$4,332	46,076	TRMSS TYPE II SLURRY
MOUNTAIN GATE DR	MAIN	DUBRINA	MOUNTAIN G	3616	803	36	28,898	C	AC	zne5	92	84	91	\$8,132	46,076	TRMSS TYPE II SLURRY
PROMENADE AV	BENTLEY	SIXTH	PROMENAD E	P1699	1,177	60	70,621	A	AC/AC	zne4	87	81	88	\$23,846	57,223	TRMSS TYPE II SLURRY
RINCON ST	ALCOA	AUBURNDALE	RINCON ST	2538	1,113	24	26,720	C	AC/AC	zne2	86	81	88	\$7,519	47,901	TRMSS TYPE II SLURRY
RINCON ST	LINCOLN	ALCOA	RINCON ST	2590	1,720	32	55,029	C	AC/AC	zne2	86	81	88	\$15,484	47,901	TRMSS TYPE II SLURRY
RIPCHAK RD	WOODWAY	CRESTA	RIPCHAK RD	2209	343	36	12,348	R	AC	zne1	74	67	76	\$3,475	41,231	TRMSS TYPE II SLURRY
ROCK RIDGE CT	HOMESTEAD	CHEYENNE	ROCK RIDGE	2524	295	32	9,432	R	AC	zne2	78	70	79	\$2,654	41,913	TRMSS TYPE II SLURRY
ROCK RIDGE CT	CHEYENNE	HOLSTER	ROCK RIDGE	2525	813	32	26,006	R	AC	zne2	78	70	79	\$7,318	41,913	TRMSS TYPE II SLURRY
ROCK RIDGE CT	HOLSTER	LONE TREE	ROCK RIDGE	2526	261	32	8,343	R	AC	zne2	77	70	79	\$2,348	41,909	TRMSS TYPE II SLURRY
SILVERFERN LN	LAKEVIEW	BROOKWOOD	SILVERFERN	2587	470	36	16,936	R	AC	zne2	74	69	78	\$4,766	49,535	TRMSS TYPE II SLURRY
SMITH AV	RINCON	BUTTERFIELD	SMITH AV	A2536	1,035	51	52,802	A	AC/AC	zne2	92	84	91	\$17,829	47,759	TRMSS TYPE II SLURRY
SMITH AV	BUTTERFIELD	RAILROAD	SMITH AV	B2541C	1,050	60	63,023	A	AC	zne2	93	82	89	\$21,280	44,705	TRMSS TYPE II SLURRY
SMITH AV	RAILROAD	MAPLE	SMITH AV	C2595	785	60	47,115	A	AC/AC	zne2	92	84	91	\$15,909	47,759	TRMSS TYPE II SLURRY
SMITH AV	MAPLE	COMMERCE	SMITH AV	D2610	1,449	60	86,923	A	AC/AC	zne2	92	84	91	\$29,350	47,603	TRMSS TYPE II SLURRY
SMITH AV	COMMERCE	POMONA	SMITH AV	E2636	597	60	35,815	A	AC/AC	zne2	92	84	91	\$12,094	47,724	TRMSS TYPE II SLURRY
SMITH AV	POMONA	PLEASANT VIEW	SMITH AV	F2637	1,196	60	71,769	A	AC/AC	zne2	87	81	88	\$24,233	57,143	TRMSS TYPE II SLURRY
STAGECOACH RD	HOMBRE	CHEYENNE	STAGECOAC H	2515	658	34	22,366	R	AC	zne2	77	71	80	\$6,294	41,981	TRMSS TYPE II SLURRY
UPPER DR	MAIN	HALF MOON	UPPER DR	3610	879	36	31,657	C	AC	zne5	92	84	91	\$8,908	46,076	TRMSS TYPE II SLURRY
UPPER DR	HALF MOON	GALATEA	UPPER DR	3611	929	36	33,431	C	AC	zne5	92	84	91	\$9,407	46,076	TRMSS TYPE II SLURRY
UPPER DR	MAIN	EMORY	UPPER DR	3621	1,378	36	49,612	C	AC	zne5	92	84	91	\$13,960	46,076	TRMSS TYPE II SLURRY
UPPER DR	EMORY	GARRETSON	UPPER DR	3622	599	36	21,570	C	AC	zne5	92	84	91	\$6,070	46,076	TRMSS TYPE II SLURRY
UPPER DR	GARRETSON	VALENCIA	UPPER DR	3624	593	36	21,330	C	AC	zne5	92	84	91	\$6,002	46,076	TRMSS TYPE II SLURRY

\*\* - Treatment from Project Selection

Scenarios Criteria:



# Scenarios - Sections Selected for Treatment

Interest: 3.00%

Inflation: 3.00%

Printed: 03/11/2019

Scenario: 5. \$9 Million to \$12.5 Million Per Year

Year: 2023

Street Name	Begin Location	End Location	Street ID	Section ID	Length	Width	Area	FC	Surf Type	Area ID	Current PCI	Treatment			Cost	Rating	Treatment
												PCI Before	PCI After				
UPPER DR	VALENCIA	RED CEDAR	UPPER DR	3636	545	36	19,609	C	AC	zne5	92	84	91	\$5,518	46,076	TRMSS TYPE II SLURRY	
UPPER DR	RED CEDAR	FULLERTON	UPPER DR	3637	423	36	15,243	C	AC	zne5	92	84	91	\$4,289	46,076	TRMSS TYPE II SLURRY	
UPPER DR	FULLERTON	HUMBOLT	UPPER DR	3646	763	36	27,462	C	AC	zne5	92	84	91	\$7,728	46,076	TRMSS TYPE II SLURRY	
UPPER DR	ORANGECREST	JULIETTE	UPPER DR	3647	414	36	14,911	C	AC	zne5	92	84	91	\$4,196	46,076	TRMSS TYPE II SLURRY	
UPPER DR	LARCHWOOD	PEREGRINE	UPPER DR	3648	267	36	9,629	C	AC	zne5	92	84	91	\$2,710	46,076	TRMSS TYPE II SLURRY	
UPPER DR	PEREGRINE	RIMPAU	UPPER DR	3649	552	36	19,868	C	AC	zne5	92	84	91	\$5,591	46,076	TRMSS TYPE II SLURRY	
UPPER DR	RIMPAU	LESTER	UPPER DR	3678	260	36	9,376	C	AC	zne5	92	84	91	\$2,639	46,076	TRMSS TYPE II SLURRY	
UPPER DR	GALATEA	MALAGA	UPPER DR	4702	692	36	24,924	C	AC	zne5	92	84	91	\$7,013	46,076	TRMSS TYPE II SLURRY	
UPPER DR	MALAGA	MOUNTAIN GATE	UPPER DR	4703	1,629	36	58,633	C	AC	zne5	92	84	91	\$16,499	46,076	TRMSS TYPE II SLURRY	
UPPER DR	HUMBOLDT	ORANGECREST	UPPER DR	5506	396	36	14,241	C	AC	zne5	92	84	91	\$4,008	46,076	TRMSS TYPE II SLURRY	
UPPER DR	JULIETTE	LARCHWOOD	UPPER DR	5723	237	36	8,522	C	AC	zne5	92	84	91	\$2,398	46,076	TRMSS TYPE II SLURRY	
WAGON TRAIN ST	BIG SPRING	HOMBRE	WAGON TRAI	2517	260	32	8,335	R	AC	zne2	78	70	79	\$2,346	41,913	TRMSS TYPE II SLURRY	
WYNOLA CL	END	CRESTA	WYNOLA CL	4629	628	36	22,613	R	AC	zne1	74	67	76	\$6,363	41,230	TRMSS TYPE II SLURRY	
YOSEMITE CL	SHENANDOAH	END	YOSEMITE C	4305	396	36	14,253	R	AC	zne1	71	65	75	\$4,011	47,861	TRMSS TYPE II SLURRY	
YOSEMITE CL	END	SHENANDOAH	YOSEMITE C	4626	343	36	12,340	R	AC	zne1	76	71	80	\$3,473	55,304	TRMSS TYPE II SLURRY	
<b>Treatment Total</b>												<b>\$788,399</b>					
ALSACE DR	COTA	CHATEAUX	ALSACE DR	6263	305	36	10,980	R	AC		84	79	86	\$3,090	39,893	RAP TYPE II SLURRY	
AQUITANE ST	COTA	CHATEAUX	AQUITANE S	6265	310	36	11,160	R	AC		85	79	87	\$3,141	39,270	RAP TYPE II SLURRY	
ASTORIA CL	END	EATON	ASTORIA CL	4598	729	36	28,766	R	AC/AC	zne1	86	81	88	\$8,094	40,006	RAP TYPE II SLURRY	
ASTORIA ST	EATON	BARNESLEY	ASTORIA ST	1973	448	36	16,131	R	AC/AC	zne1	86	81	88	\$4,539	40,006	RAP TYPE II SLURRY	
ASTORIA ST	BARNESLEY	CANTERBURY	ASTORIA ST	1974	239	36	8,593	R	AC/AC	zne1	86	81	88	\$2,418	40,006	RAP TYPE II SLURRY	
AVENIDA DEL SOL	TAYLOR	VISTA DEL MONTE	AVENIDA DE	3491	589	36	21,205	R	AC	zne5	85	79	87	\$5,967	39,181	RAP TYPE II SLURRY	
AVENIDA TERRAZO	TAYLOR	VISTA DEL MONTE	AVENIDA TE	3487	758	36	27,281	R	AC	zne5	85	79	87	\$7,677	39,174	RAP TYPE II SLURRY	
BARCELONA ST	OAK	LANCASTER	BARCELONA	3313	171	36	6,161	R	AC	zne3	85	79	87	\$1,734	39,509	RAP TYPE II SLURRY	
BAYFIELD DR	LINCOLN	BLOSSOM HILL	BAYFIELD D	2572	207	32	6,613	R	AC	zne2	81	77	85	\$1,861	41,284	RAP TYPE II SLURRY	
BAYFIELD DR	BROOKWOOD	END	BAYFIELD D	4229	156	36	5,623	R	AC	zne2	81	77	85	\$1,583	40,941	RAP TYPE II SLURRY	
BENEDICT CI	MONTOYA	END	BENEDICT C	6353	546	32	19,972	R	AC		85	80	87	\$5,620	39,047	RAP TYPE II SLURRY	
BIG SPRING CT	HOMESTEAD	HOLSTER	BIG SPRING	2521	1,558	32	49,861	R	AC	zne2	81	76	84	\$14,030	41,469	RAP TYPE II SLURRY	
BIRCHWOOD LN	GROVE	COLDSPRINGS	BIRCHWOOD	3469	473	36	17,037	R	AC/AC	zne5	86	81	88	\$4,794	40,052	RAP TYPE II SLURRY	
BOWDOIN ST	WHEATON	HEDGES	BOWDOIN ST	2488	239	33	7,901	R	AC	zne2	82	77	85	\$2,224	40,934	RAP TYPE II SLURRY	
BOWDOIN ST	TUFTS	COLBY	BOWDOIN ST	2494	260	36	9,373	R	AC	zne2	83	78	86	\$2,638	40,442	RAP TYPE II SLURRY	
BOYD AV	SHANNON	STATE	BOYD AV	4019	341	15	5,108	R	AC	zne5	85	79	87	\$1,438	39,504	RAP TYPE II SLURRY	
BOYD AV	WAYNE	SHANNON	BOYD AV	4020	313	36	11,257	R	AC	zne5	85	79	87	\$3,168	39,504	RAP TYPE II SLURRY	

\*\* - Treatment from Project Selection

Scenarios Criteria:



# Scenarios - Sections Selected for Treatment

Interest: 3.00%

Inflation: 3.00%

Printed: 03/11/2019

Scenario: 5. \$9 Million to \$12.5 Million Per Year

Year: 2023

Street Name	Begin Location	End Location	Street ID	Section ID	Length	Width	Area	FC	Surf Type	Area ID	Current PCI	Treatment		Cost	Rating	Treatment
												PCI Before	PCI After			
BOYD AV	NELSON	HOWE	BOYD AV	4052	300	10	3,005	O	AC	zne5	85	79	87	\$846	39,504	RAP TYPE II SLURRY
BRANDYWINE LN	PALOS VERDE	KINGSDALE	BRANDYWIN E	2570	1,484	36	53,433	R	AC	zne2	80	76	84	\$15,035	41,526	RAP TYPE II SLURRY
BRIARHAVEN LN	BUENA VISTA	RIMROCK	BRIARHAVE N	3497	412	36	14,837	R	AC	zne5	84	79	87	\$4,175	39,472	RAP TYPE II SLURRY
BRIARHAVEN LN	RIMROCK	CRESTMONT	BRIARHAVE N	3498	467	36	16,826	R	AC	zne5	84	79	87	\$4,735	39,473	RAP TYPE II SLURRY
BRIARHAVEN LN	CRESTMONT	GREENRIDGE	BRIARHAVE N	3499	301	36	10,822	R	AC	zne5	84	79	87	\$3,046	39,473	RAP TYPE II SLURRY
BROOKWOOD DR	FALLBROOK	SILVERFERN	BROOKWOO D	2576	231	36	8,299	R	AC	zne2	82	78	86	\$2,336	40,651	RAP TYPE II SLURRY
BROOKWOOD DR	SILVERFERN	CREEKSIDE	BROOKWOO D	2577	259	36	9,318	R	AC	zne2	80	76	84	\$2,622	41,526	RAP TYPE II SLURRY
BRUNSTANE LN	SILVERCREEK	DALGETY	BRUNSTANE	5826	299	36	10,764	R	AC		85	80	87	\$3,029	39,047	RAP TYPE II SLURRY
BRUNSTANE CI	DALGETY	END	BRUNSTANE	5827	473	36	19,528	R	AC		85	80	87	\$5,495	39,047	RAP TYPE II SLURRY
CALICO TRAIL	RUSTLERS	LATIGO	CALICO TRA	3356	308	36	11,088	R	AC	zne5	85	79	87	\$3,120	39,713	RAP TYPE II SLURRY
CANTERBURY CL	ASTORIA	END	CANTERBUR Y	4320	260	32	11,174	R	AC/AC	zne1	86	81	88	\$3,145	40,024	RAP TYPE II SLURRY
CANYON VIEW CL	COUNTRY ROSE	CITRUS	CANYON VIE	3474	196	36	7,058	R	AC	zne5	85	79	87	\$1,986	39,720	RAP TYPE II SLURRY
CANYON VIEW CL	CITRUS	END	CANYON VIE	5038	150	36	5,386	R	AC	zne5	85	79	87	\$1,516	39,502	RAP TYPE II SLURRY
CARLYE CI	END	MARY CLARE	CARLYE CI	6368	169	38	8,922	R	AC		85	79	87	\$2,511	39,705	RAP TYPE II SLURRY
CARLYE DR	MARY CLARE	JEAN MARIE	CARLYE DR	6567	297	36	10,692	R	AC		85	79	87	\$3,009	39,705	RAP TYPE II SLURRY
CARTWHEEL CL	CORNERSTONE	END	CARTWHEEL	4247	479	31	14,834	R	AC	zne2	84	78	86	\$4,174	40,045	RAP TYPE II SLURRY
CASTLEROCK CL	CORNERSTONE	END	CASTLEROC K	4246	479	32	15,325	R	AC	zne2	83	78	86	\$4,313	40,441	RAP TYPE II SLURRY
CHAMISE ST	SHAQUILE	SINGING WOOD	CHAMISE ST	6281	307	36	11,052	R	AC		85	79	87	\$3,110	39,382	RAP TYPE II SLURRY
CHASE DR	CALIFORNIA	SPRING MEADOW	CHASE DR	3770	832	36	29,934	R	AC/AC	zne5	86	81	88	\$8,423	40,055	RAP TYPE II SLURRY
CHATEAUX WY	AQUITANE	SANT CERE	CHATEAUX W	6261	302	36	10,872	R	AC		85	79	87	\$3,060	39,690	RAP TYPE II SLURRY
CHATEAUX WY	ALSACE	AQUITANE	CHATEAUX W	6264	385	36	13,860	R	AC		85	79	87	\$3,900	39,690	RAP TYPE II SLURRY
CHELSEA WY	DARTMOUTH	COVENTRY	CHELSEA WY	1994	467	36	16,795	R	AC/AC	zne1	86	81	88	\$4,726	40,021	RAP TYPE II SLURRY
CHEYENNE RD	ROCK RIDGE	WAGON TRAIN	CHEYENNE R	2529	1,128	36	40,600	R	AC	zne2	82	77	85	\$11,424	40,936	RAP TYPE II SLURRY
CHICAGO ST	COTA	VICENTIA	CHICAGO ST	1272	312	36	11,215	R	AC	zne5	85	79	87	\$3,156	39,815	RAP TYPE II SLURRY
CHICAGO ST	TAYLOR	GROVE	CHICAGO ST	3464	295	36	10,634	R	AC	zne5	85	79	87	\$2,993	39,815	RAP TYPE II SLURRY
CLAUDIA ST	TABITHA	STAN GRUBE	CLAUDIA ST	3389	137	36	4,925	R	AC	zne3	85	80	87	\$1,386	38,911	RAP TYPE II SLURRY
COLBY CL	END	BOWDOIN	COLBY CL	4461	246	29	7,145	R	AC		83	78	86	\$2,011	40,441	RAP TYPE II SLURRY
COMBS WY	OAK	NIGHTWIND	COMBS	5419	169	36	6,086	R	AC/AC	zne3	86	81	88	\$1,713	40,016	RAP TYPE II SLURRY
COMBS WY	NIGHTWIND	STONEWALL	COMBS	5420	472	36	17,008	R	AC/AC	zne3	86	81	88	\$4,786	40,016	RAP TYPE II SLURRY

\*\* - Treatment from Project Selection

Scenarios Criteria:



# Scenarios - Sections Selected for Treatment

Interest: 3.00%

Inflation: 3.00%

Printed: 03/11/2019

Scenario: 5. \$9 Million to \$12.5 Million Per Year

Year: 2023

Street Name	Begin Location	End Location	Street ID	Section ID	Length	Width	Area	FC	Surf Type	Area ID	Current PCI	Treatment		Cost	Rating	Treatment
												PCI Before	PCI After			
CORAL CL	COUNTESS	END	CORAL CL	681	155	36	5,575	R	AC	zne3	85	79	86	\$1,569	39,903	RAP TYPE II SLURRY
CORAL ST	FLORENCE	NINA	CORAL ST	3301	586	36	21,091	R	AC	zne3	85	79	86	\$5,935	39,903	RAP TYPE II SLURRY
CORAL ST	NINA	COUNTESS	CORAL ST	3302	282	36	10,148	R	AC	zne3	85	79	86	\$2,856	39,903	RAP TYPE II SLURRY
CORAL ST	BARCELONA	FLORENCE	CORAL ST	3320	842	36	30,314	R	AC	zne3	85	79	86	\$8,530	39,903	RAP TYPE II SLURRY
COUNTESS DR	CORAL	VERANDA	COUNTESS D	3304	539	36	19,412	R	AC	zne3	85	79	86	\$5,462	39,903	RAP TYPE II SLURRY
COUNTRY ROSE CT	GROVE	CANYON VIEW	COUNTRY RO	3472	256	36	9,234	R	AC	zne5	85	79	87	\$2,599	39,458	RAP TYPE II SLURRY
COUNTRY ROSE CT	CANYON VIEW	COLDSPRINGS	COUNTRY RO	3473	164	36	5,907	R	AC	zne5	85	79	86	\$1,662	39,890	RAP TYPE II SLURRY
COUNTRY ROSE CT	COLDSPRINGS	END	COUNTRY RO	417	135	36	4,861	R	AC	zne5	85	79	86	\$1,368	39,890	RAP TYPE II SLURRY
COVENTRY ST	ESSEX	CHELSEA	COVENTRY S	1986	316	36	11,359	R	AC/AC	zne1	86	81	88	\$3,197	40,016	RAP TYPE II SLURRY
CRESTMONT CL	BRIARHAVEN	END	CRESTMONT	765	460	36	16,559	R	AC	zne5	85	79	87	\$4,660	39,241	RAP TYPE II SLURRY
CROIS LN	TOULOUSE	BUENA VISTA	CROIS	6255	201	36	7,236	R	AC		85	79	87	\$2,037	39,748	RAP TYPE II SLURRY
DALGETY ST	BRUNSTANE	SHANDWICK	DALGETY ST	5828	274	36	9,864	R	AC/AC		86	81	88	\$2,776	40,029	RAP TYPE II SLURRY
DALGETY ST	SHANDWICK	VIA MAZATLAN	DALGETY ST	5830	254	36	9,144	R	AC/AC		86	81	88	\$2,573	40,029	RAP TYPE II SLURRY
DAVRIL CL	END	SMITH	DAVRIL CL	4430	381	40	15,258	R	AC/AC	zne2	87	81	88	\$4,294	39,417	RAP TYPE II SLURRY
DEBORA RAE DR	MARYSA KATHRIN	TAYLOR	DEBORA RAE	6385	180	36	6,480	R	AC		85	79	87	\$1,824	39,676	RAP TYPE II SLURRY
DEBORA RAE DR	TAYLOR	WELLER	DEBORA RAE	6435	290	36	10,440	R	AC		85	79	87	\$2,938	39,676	RAP TYPE II SLURRY
DERBY ST	BUENA VISTA	DIXON	DERBY ST	5791	721	36	25,956	R	AC/AC	zne5	86	81	88	\$7,304	40,024	RAP TYPE II SLURRY
DIXON WY	DERBY	MAYANO	DIXON WY	5792	346	36	12,456	R	AC/AC	zne5	86	81	88	\$3,505	40,029	RAP TYPE II SLURRY
DRAKE ST	FLORENCE	NINA	DRAKE ST	3300	603	36	21,725	R	AC	zne3	85	79	86	\$6,113	39,900	RAP TYPE II SLURRY
EATON ST	PROMENADE	ASTORIA	EATON ST	1982	193	36	6,939	R	AC/AC	zne1	86	81	88	\$1,953	40,029	RAP TYPE II SLURRY
EATON ST	COVENTRY	PROMENADE	EATON ST	1983	192	40	7,664	R	AC/AC	zne1	86	81	88	\$2,157	40,029	RAP TYPE II SLURRY
EATON ST	DARTMOUTH	COVENTRY	EATON ST	1992	401	40	16,028	R	AC/AC	zne1	86	81	88	\$4,511	40,029	RAP TYPE II SLURRY
EATON ST	HAMPSHIRE	DARTMOUTH	EATON ST	1995	265	40	10,602	R	AC/AC	zne1	86	81	88	\$2,984	40,029	RAP TYPE II SLURRY
EL SOBRANTE RD	QUARRY	SIXTH	EL SOBRANT	1687	523	36	18,823	R	AC	zne4	85	79	86	\$5,297	39,949	RAP TYPE II SLURRY
FAIRBANKS ST	DELANCY	GEORGETOWN	FAIRBANKS	4036	220	36	7,918	R	AC/AC	zne5	86	81	88	\$2,228	40,024	RAP TYPE II SLURRY
FALLBROOK DR	LINCOLN	BLOSSOM HILL	FALLBROOK	2573	194	36	6,990	R	AC	zne2	82	78	86	\$1,967	40,318	RAP TYPE II SLURRY
FALLBROOK DR	BLOSSOM HILL	LAKEVIEW	FALLBROOK	2574	265	36	9,543	R	AC	zne2	81	77	85	\$2,686	41,278	RAP TYPE II SLURRY
FALLBROOK DR	LAKEVIEW	BROOKWOOD	FALLBROOK	2575	654	36	23,554	R	AC	zne2	81	77	85	\$6,628	40,966	RAP TYPE II SLURRY
FALLBROOK DR	BROOKWOOD	END	FALLBROOK	4448	70	59	4,109	R	AC	zne2	84	79	87	\$1,157	39,255	RAP TYPE II SLURRY
FLORENCE ST	CORAL	DRAKE	FLORENCE S	3305	276	36	9,927	R	AC	zne3	85	79	86	\$2,794	39,876	RAP TYPE II SLURRY

\*\* - Treatment from Project Selection

Scenarios Criteria:



# Scenarios - Sections Selected for Treatment

Interest: 3.00%

Inflation: 3.00%

Printed: 03/11/2019

Scenario: 5. \$9 Million to \$12.5 Million Per Year

Year: 2023

Street Name	Begin Location	End Location	Street ID	Section ID	Length	Width	Area	FC	Surf Type	Area ID	Current PCI	Treatment		Cost	Rating	Treatment
												PCI Before	PCI After			
FLORENCE ST	DRAKE	VERANDA	FLORENCE S	3306	296	36	10,668	R	AC	zne3	85	79	86	\$3,002	39,898	RAP TYPE II SLURRY
FLORENCE ST	VERANDA	OAK	FLORENCE S	3307	172	36	6,186	R	AC	zne3	85	79	86	\$1,741	39,895	RAP TYPE II SLURRY
FLORENCE ST	OAK	LANCASTER	FLORENCE S	3308	175	36	6,292	R	AC	zne3	85	79	86	\$1,771	39,891	RAP TYPE II SLURRY
GLACIER CL	END	CRESTA	GLACIER CL	4635	329	34	11,173	R	AC		80	78	86	\$3,144	63,696	RAP TYPE II SLURRY
GLENSPRINGS LN	GROVE	COLDSPRINGS	GLENSPRING	3470	438	36	15,756	R	AC	zne5	85	79	86	\$4,434	39,877	RAP TYPE II SLURRY
GRAPEVINE DR	OLIVEWOOD	TAYLOR	GRAPEVINE	5557	217	36	7,813	R	AC/AC	zne5	86	81	88	\$2,199	40,039	RAP TYPE II SLURRY
GRAPEVINE DR	ROSEBUD	OLIVEWOOD	GRAPEVINE	5558	316	36	11,373	R	AC/AC	zne5	86	81	88	\$3,201	40,039	RAP TYPE II SLURRY
GREENFIELD DR	REDWING	SILVERLEAF	GREENFIELD	3478	267	36	9,622	R	AC/AC	zne5	86	81	88	\$2,708	40,029	RAP TYPE II SLURRY
GREENFIELD DR	SILVERLEAF	CITRUS	GREENFIELD	3479	209	36	7,517	R	AC/AC	zne5	86	81	88	\$2,116	40,029	RAP TYPE II SLURRY
GREENFIELD DR	CITRUS	SHADY OAK	GREENFIELD	3484	278	36	9,998	R	AC/AC	zne5	86	81	88	\$2,814	40,029	RAP TYPE II SLURRY
GREENRIDGE DR	BRIARHAVEN	BUENA VISTA	GREENRIDGE	3500	779	36	28,026	R	AC	zne5	85	79	87	\$7,886	39,219	RAP TYPE II SLURRY
GRIFFIN WY	HILLSBOROUGH	BRITTANY	GRIFFIN WY	2021	300	39	11,687	R	AC/AC	zne1	86	81	88	\$3,289	40,055	RAP TYPE II SLURRY
GRIFFIN WY	WELLINGTON	HILLSBOROUGH	GRIFFIN WY	2023	180	39	7,015	R	AC/AC	zne1	86	81	88	\$1,974	40,039	RAP TYPE II SLURRY
GRIFFIN WY	SOMERSET	WELLINGTON	GRIFFIN WY	2024	343	40	13,704	R	AC/AC	zne1	86	81	88	\$3,857	40,055	RAP TYPE II SLURRY
GRIFFIN WY	BRISTOL	SOMERSET	GRIFFIN WY	2025	286	40	11,422	R	AC/AC	zne1	86	81	88	\$3,214	40,039	RAP TYPE II SLURRY
GRIFFIN WY	BERKLEY	BRISTOL	GRIFFIN WY	2036	544	40	21,750	R	AC/AC	zne1	86	81	88	\$6,120	40,039	RAP TYPE II SLURRY
GRIFFIN WY	DYLAN	BERKLEY	GRIFFIN WY	2037	291	40	11,633	R	AC/AC	zne1	86	81	88	\$3,274	40,039	RAP TYPE II SLURRY
GRIFFIN WY	TOMPKINS	DYLAN	GRIFFIN WY	2038	289	40	11,560	R	AC/AC	zne1	86	81	88	\$3,253	40,039	RAP TYPE II SLURRY
GRIFFIN WY	HAMLIN	TOMPKINS	GRIFFIN WY	2039	151	40	6,025	R	AC/AC	zne1	86	81	88	\$1,696	40,039	RAP TYPE II SLURRY
GRIFFIN WY	HENDRICKS	HAMLIN	GRIFFIN WY	2040	137	40	5,482	R	AC/AC	zne1	86	81	88	\$1,543	40,039	RAP TYPE II SLURRY
GRIFFIN WY	MONDALE	HENDRICKS	GRIFFIN WY	2041	217	40	8,680	R	AC/AC	zne1	86	81	88	\$2,443	40,039	RAP TYPE II SLURRY
GROVE AV	MONTOYA DR	CHICAGO	GROVE AV	1269	1,054	36	37,944	R	AC/AC	zne5	86	81	88	\$10,677	40,055	RAP TYPE II SLURRY
GROVE AV	CHICAGO	BIRCHWOOD	GROVE AV	3465	213	36	7,675	R	AC/AC	zne5	86	81	88	\$2,160	40,055	RAP TYPE II SLURRY
GROVE AV	BIRCHWOOD	GLENSPRINGS	GROVE AV	3466	310	36	11,158	R	AC/AC	zne5	86	81	88	\$3,140	40,055	RAP TYPE II SLURRY
GROVE AV	GLENSPRINGS	COUNTRY ROSE	GROVE AV	3468	239	36	8,594	R	AC/AC	zne5	86	81	88	\$2,419	40,055	RAP TYPE II SLURRY
GUNSMOKE RD	GOLDEN MEADOW	SILVERCREEK	GUNSMOKE R	3341	359	36	12,924	R	AC	zne5	84	79	87	\$3,637	39,366	RAP TYPE II SLURRY
GUNSMOKE RD	SILVERCREEK	STETSON	GUNSMOKE R	3347	382	36	13,766	R	AC	zne5	84	79	87	\$3,874	39,366	RAP TYPE II SLURRY
HAMILTON DR	KENNEDY	PROMENADE	HAMILTON D	2034	1,251	36	45,021	R	AC/AC	zne1	86	81	88	\$12,668	40,039	RAP TYPE II SLURRY
HAMPSHIRE CL	EATON	END	HAMPSHIRE	4314	547	32	17,507	R	AC/AC	zne1	86	81	88	\$4,927	40,039	RAP TYPE II SLURRY
HAMPSHIRE CL	END	EATON	HAMPSHIRE	4590	348	32	11,139	R	AC/AC	zne1	86	81	88	\$3,135	40,039	RAP TYPE II SLURRY

\*\* - Treatment from Project Selection

Scenarios Criteria:



# Scenarios - Sections Selected for Treatment

Interest: 3.00%

Inflation: 3.00%

Printed: 03/11/2019

Scenario: 5. \$9 Million to \$12.5 Million Per Year

Year: 2023

Street Name	Begin Location	End Location	Street ID	Section ID	Length	Width	Area	FC	Surf Type	Area ID	Current PCI	Treatment		Cost	Rating	Treatment
												PCI Before	PCI After			
HANCOCK CL	KENNEDY	END	HANCOCK CL	4287	538	32	17,214	R	AC/AC	zne1	86	81	88	\$4,844	40,039	RAP TYPE II SLURRY
HANNOVER ST	BAINBRIDGE	REGINA	HANNOVER	5440	259	36	9,307	R	AC/AC	zne5	86	81	88	\$2,619	40,039	RAP TYPE II SLURRY
HANNOVER ST	MIRAFLORES	BAINBRIDGE	HANNOVER	5441	590	36	21,244	R	AC/AC	zne5	86	81	88	\$5,978	40,039	RAP TYPE II SLURRY
HANNUM CI	NANNERS	END	HANNUM CI	6377	264	36	12,004	R	AC		85	79	87	\$3,378	39,686	RAP TYPE II SLURRY
HANNUM DR	MONTOYA	NANNERS	HANNUM DR	6378	194	36	6,984	R	AC		85	79	87	\$1,966	39,464	RAP TYPE II SLURRY
HARDING RD	KNOX	ROOSEVELT	HARDING RD	2192	394	34	13,388	R	AC	zne1	83	78	86	\$3,767	40,504	RAP TYPE II SLURRY
HEDGES DR	MAJESTIC	MYRTLE	HEDGES DR	2497	279	36	10,027	R	AC	zne2	80	75	83	\$2,822	41,852	RAP TYPE II SLURRY
HEDGES DR	ROCKCREST	MAJESTIC	HEDGES DR	2498	259	36	9,322	R	AC	zne2	81	76	84	\$2,624	41,624	RAP TYPE II SLURRY
HEDGES DR	NOAH	PANORAMIC	HEDGES DR	2510	309	36	11,121	R	AC	zne2	82	77	85	\$3,130	41,198	RAP TYPE II SLURRY
HIDEOUT LN	SILVERCREEK	STETSON	HIDEOUT LN	3346	542	36	19,500	R	AC	zne5	85	79	87	\$5,487	39,219	RAP TYPE II SLURRY
HOMESTEAD RD	BIG SPRING	ROCK RIDGE	HOMESTEAD	2522	296	32	9,461	R	AC	zne2	83	78	86	\$2,663	40,440	RAP TYPE II SLURRY
HOMESTEAD RD	ROCK RIDGE	WAGON TRAIN	HOMESTEAD	2523	1,076	32	34,440	R	AC	zne3	83	78	86	\$9,691	40,440	RAP TYPE II SLURRY
HONDO CL	SWITCHBACK	END	HONDO CL	757	123	36	4,437	R	AC	zne5	84	79	87	\$1,249	39,518	RAP TYPE II SLURRY
HORATIO AV	ADONIS	MACBETH	HORATIO AV	3383	1,274	36	45,864	R	AC	zne5	85	79	87	\$12,906	39,330	RAP TYPE II SLURRY
JEAN MARIE CI	END	CARLYLE	JEAN MARIE	6568	326	36	14,236	R	AC		85	79	87	\$4,006	39,680	RAP TYPE II SLURRY
JEAN MARIE CI	CARLYE	ROCCO	JEAN MARIE	6569	309	36	11,124	R	AC		85	79	87	\$3,131	39,680	RAP TYPE II SLURRY
JEAN MARIE CI	ROCCO	JENNY	JEAN MARIE	6571	297	36	10,692	R	AC		85	79	87	\$3,009	39,680	RAP TYPE II SLURRY
JENNY CI	END	JEAN MARIE	JENNY CI	6572	406	36	17,116	R	AC		84	79	87	\$4,817	39,788	RAP TYPE II SLURRY
JENNY WY	JEAN MARIE	TAYLOR	JENNY WY	6573	292	36	10,512	R	AC		84	79	87	\$2,958	39,788	RAP TYPE II SLURRY
JORDAN CT	MARYHELEN	SIMON	JORDAN CT	6643	319	36	11,484	R	AC		85	79	87	\$3,232	39,679	RAP TYPE II SLURRY
JORDAN CT	SIMON	LENAI	JORDAN CT	6644	297	36	10,692	R	AC		85	79	87	\$3,009	39,730	RAP TYPE II SLURRY
KEYSTONE CL	GRAPEVINE	END	KEYSTONE	5567	213	32	9,310	R	AC/AC	zne5	86	81	88	\$2,620	40,055	RAP TYPE II SLURRY
KNOX CL	HARDING	END	KNOX CL	4301	379	36	13,640	R	AC	zne1	83	77	85	\$3,838	40,787	RAP TYPE II SLURRY
LA CIMA RD	LA CUMBRE	LA LOMA	LA CIMA RD	2015	561	32	17,939	R	AC/AC	zne1	86	81	88	\$5,048	40,021	RAP TYPE II SLURRY
LA CUMBRE ST	LA CIMA	LA LOMA	LA CUMBRE	2016	1,181	32	37,782	R	AC/AC	zne1	86	81	88	\$10,632	40,021	RAP TYPE II SLURRY
LA CUMBRE ST	END	LA CIMA	LA CUMBRE	4595	331	32	13,456	R	AC/AC	zne1	86	81	88	\$3,787	40,021	RAP TYPE II SLURRY
LA SALLE CL	SALDINA	CHANTEL	LA SALLE C	2086	357	32	11,438	R	AC	zne1	80	75	83	\$3,219	41,814	RAP TYPE II SLURRY
LA SALLE CL	BRIARWOOD	SALDINA	LA SALLE C	2087	514	32	16,444	R	AC	zne1	80	75	83	\$4,627	41,814	RAP TYPE II SLURRY
LA SALLE CL	END	BRIARWOOD	LA SALLE C	4637	457	32	14,618	R	AC	zne1	80	75	83	\$4,114	41,814	RAP TYPE II SLURRY
LA VENTANA CL	TERRA	ROCK VISTA	LA VENTANA	2053	323	36	11,629	R	AC/AC	zne1	86	81	88	\$3,273	40,016	RAP TYPE II SLURRY
LA VENTANA CL	END	TERRA	LA VENTANA	4596	198	32	6,334	R	AC/AC	zne1	86	81	88	\$1,783	40,021	RAP TYPE II SLURRY
LA VISTA AV	MORITA	BARNESLEY	LA VISTA A	1977	632	36	22,739	R	AC/AC	zne1	86	81	88	\$6,399	40,055	RAP TYPE II SLURRY
LA VISTA AV	LA CIMA	MORITA	LA VISTA A	1978	861	36	30,980	R	AC/AC	zne1	86	81	88	\$8,717	40,055	RAP TYPE II SLURRY
LA VISTA AV	PROMENADE	LA CIMA	LA VISTA A	1979	210	36	7,551	R	AC/AC	zne1	86	81	88	\$2,125	40,055	RAP TYPE II SLURRY

\*\* - Treatment from Project Selection

Scenarios Criteria:



# Scenarios - Sections Selected for Treatment

Interest: 3.00%

Inflation: 3.00%

Printed: 03/11/2019

Scenario: 5. \$9 Million to \$12.5 Million Per Year

Year: 2023

Street Name	Begin Location	End Location	Street ID	Section ID	Length	Width	Area	FC	Surf Type	Area ID	Current PCI	Treatment		Cost	Rating	Treatment
												PCI Before	PCI After			
LAKEVIEW DR	MILLSTREAM	BAYFIELD	LAKEVIEW D	2580	271	36	9,759	R	AC	zne2	83	81	88	\$2,746	62,357	RAP TYPE II SLURRY
LAKEVIEW DR	SILVERFERN	CREEKSIDE	LAKEVIEW D	2585	266	36	9,567	R	AC	zne2	79	75	84	\$2,693	41,750	RAP TYPE II SLURRY
LAKEVIEW DR	FALLBROOK	SILVERFERN	LAKEVIEW D	2586	239	36	8,617	R	AC	zne2	79	77	85	\$2,425	58,523	RAP TYPE II SLURRY
LASSEN DR	MAMMOTH	SADDLEBACK	LASSEN DR	2136	852	36	30,658	R	AC	zne1	83	77	85	\$8,627	40,797	RAP TYPE II SLURRY
LAUREN MARCELLA DR	MARY CLARE	SHANNA CARLE	LAUREN MAR	6381	264	36	9,504	R	AC		85	79	87	\$2,675	39,663	RAP TYPE II SLURRY
LAUREN MARCELLA DR	SHANNA CARLE	MARYSA KATHRIN	LAUREN MAR	6383	264	36	9,504	R	AC		85	79	87	\$2,675	39,663	RAP TYPE II SLURRY
LEAH NAOMI DR	SHANNA CARLE	MARYSA KATHRIN	LEAH NAOMI	6387	245	36	8,820	R	AC		85	79	87	\$2,482	39,663	RAP TYPE II SLURRY
LEAH NAOMI DR	MARY CLARE	SHANNA CARLE	LEAH NAOMI	6388	296	36	10,656	R	AC		85	79	87	\$2,999	39,663	RAP TYPE II SLURRY
LENAI CI	JORDAN	END	LENAI CI	6645	523	36	21,328	R	AC		85	79	87	\$6,002	39,158	RAP TYPE II SLURRY
MACBETH AV	HORATIO	WINTHROP	MACBETH AV	3377	336	36	12,114	R	AC	zne5	85	79	87	\$3,409	39,666	RAP TYPE II SLURRY
MACBETH AV	OTHELLO	HORATIO	MACBETH AV	3384	308	36	11,078	R	AC	zne5	85	79	87	\$3,117	39,666	RAP TYPE II SLURRY
MACBETH AV	WINTHROP	DAKIN	MACBETH AV	396	824	36	29,650	R	AC	zne5	85	79	87	\$8,343	39,666	RAP TYPE II SLURRY
MAGELLAN CL	BARCELONA	END	MAGELLAN C	414	475	36	17,100	R	AC	zne3	85	79	87	\$4,812	39,410	RAP TYPE II SLURRY
MANCHESTER CL	EATON	END	MANCHESTER	4315	546	32	17,478	R	AC/AC	zne1	86	81	88	\$4,919	40,003	RAP TYPE II SLURRY
MARSANT AV	ALSACE	SANT CERE	MARSANT AV	6259	687	36	24,732	R	AC		85	79	87	\$6,960	39,642	RAP TYPE II SLURRY
MARY CLARE ST	MONTOYA	CARLYE	MARY CLARE	6367	377	36	13,572	R	AC		85	79	87	\$3,819	39,654	RAP TYPE II SLURRY
MARY CLARE ST	LEAH NAOMI	MONTOYA	MARY CLARE	6379	243	36	8,748	R	AC		85	79	87	\$2,462	39,654	RAP TYPE II SLURRY
MARY CLARE ST	LAUREN MARCELLA	LEAH NAOMI	MARY CLARE	6380	573	36	20,628	R	AC/AC		86	81	88	\$5,805	40,039	RAP TYPE II SLURRY
MARYHELEN ST	RICHEY	END	MARYHELEN	4288	444	36	15,992	R	AC/AC	zne1	86	81	88	\$4,500	40,003	RAP TYPE II SLURRY
MARYSA KATHRIN ST	LAUREN MARCELLA	DEBORA RAE	MARYSA KAT	6384	224	36	8,064	R	AC		85	79	87	\$2,270	39,654	RAP TYPE II SLURRY
MAXINE CL	CITRUS	END	MAXINE CL	5037	146	36	5,252	R	AC	zne5	85	79	87	\$1,478	39,174	RAP TYPE II SLURRY
MEADOW LN	BUENA VISTA	DEADWOOD	MEADOW LN	3501	302	36	10,873	R	AC	zne5	85	79	87	\$3,060	39,174	RAP TYPE II SLURRY
MILLBROOK RD	WATERFALL	OAK	MILLBROOK	3400	1,734	36	62,440	R	AC	zne3	85	79	87	\$17,570	39,504	RAP TYPE II SLURRY
MILLSTREAM LN	LAKEVIEW	BROOKWOOD	MILLSTREA M	2589	462	36	16,623	R	AC	zne2	79	77	85	\$4,678	56,778	RAP TYPE II SLURRY
MIRAFLORES WY	KENTFIELD	HANONOVER	MIRAFLORE	5442	129	36	4,633	R	AC/AC	zne5	86	81	88	\$1,304	40,003	RAP TYPE II SLURRY
MIRAFLORES WY	HANONOVER	WINDHAVEN	MIRAFLORE	5443	257	36	9,248	R	AC/AC	zne5	86	81	88	\$2,603	40,003	RAP TYPE II SLURRY
MIRAFLORES WY	WINDHAVEN	MOUNTAIN PASS	MIRAFLORE	5452	261	36	9,410	R	AC/AC	zne5	86	81	88	\$2,648	40,003	RAP TYPE II SLURRY

\*\* - Treatment from Project Selection

Scenarios Criteria:





# Scenarios - Sections Selected for Treatment

Interest: 3.00%

Inflation: 3.00%

Printed: 03/11/2019

Scenario: 5. \$9 Million to \$12.5 Million Per Year

Year: 2023

Street Name	Begin Location	End Location	Street ID	Section ID	Length	Width	Area	FC	Surf Type	Area ID	Current PCI	Treatment		Cost	Rating	Treatment
												PCI Before	PCI After			
MONDALE ST	DAWES	PROMENADE	MONDALE ST	2011	338	36	12,185	R	AC/AC	zne1	86	81	88	\$3,429	39,998	RAP TYPE II SLURRY
MONDALE ST	KENNEDY	SLOAN	MONDALE ST	2031	751	36	27,050	R	AC/AC	zne1	86	81	88	\$7,612	40,024	RAP TYPE II SLURRY
MOUNT HUMPHRIES CL	RICHEY	END	MOUNT HUMP	4290	293	36	10,540	R	AC/AC	zne1	86	81	88	\$2,966	40,021	RAP TYPE II SLURRY
MOUNT THOMPSON CL	RUSSELL	END	MOUNT THOM	4291	295	36	10,637	R	AC	zne1	84	79	87	\$2,993	39,788	RAP TYPE II SLURRY
MOUNTAIN PASS DR	MIRAFLORES	BAINBRIDGE	MOUNTAIN P	5449C	993	36	35,763	R	AC/AC	zne5	86	81	88	\$10,063	40,021	RAP TYPE II SLURRY
MT HUMPHRIES ST	ARABIAN	RICHEY	MT HUMPHRI	2068	141	36	5,060	R	AC/AC	zne1	86	81	88	\$1,424	40,021	RAP TYPE II SLURRY
MT HUMPHRIES ST	MORGAN	ARABIAN	MT HUMPHRI	2069	179	36	6,445	R	AC/AC	zne1	86	81	88	\$1,814	40,021	RAP TYPE II SLURRY
MT HUMPHRIES ST	HACKNEY	MORGAN	MT HUMPHRI	2070	147	36	5,274	R	AC/AC	zne1	86	81	88	\$1,485	40,021	RAP TYPE II SLURRY
MT HUMPHRIES ST	ARLINGTON	HACKNEY	MT HUMPHRI	2071	290	36	10,446	R	AC/AC	zne1	86	81	88	\$2,940	40,021	RAP TYPE II SLURRY
MT HUMPHRIES ST	MCKINLEY	AZURE	MT HUMPHRI	2073	300	36	10,792	R	AC/AC	zne1	86	81	88	\$3,037	40,021	RAP TYPE II SLURRY
NANNERS WY	MONTOYA	NANNERS	NANNERS WY	6373	191	36	6,876	R	AC		85	79	87	\$1,935	39,647	RAP TYPE II SLURRY
NANNERS WY	NANNERS	PICASSO	NANNERS WY	6374	161	36	5,796	R	AC		85	79	87	\$1,631	39,647	RAP TYPE II SLURRY
NANNERS WY	PICASSO	HANNUM	NANNERS WY	6376	334	36	12,024	R	AC		85	79	87	\$3,384	39,647	RAP TYPE II SLURRY
NIGHTWIND CL	COMBS	END	NIGHTWIND	5421	245	32	10,340	R	AC/AC	zne3	86	81	88	\$2,910	40,006	RAP TYPE II SLURRY
NINA LN	CORAL	DRAKE	NINA LN	3303	271	36	9,765	R	AC	zne3	85	79	87	\$2,748	39,843	RAP TYPE II SLURRY
NOAH CL	END	HEDGES	NOAH CL	4462	102	84	8,560	R	AC	zne2	84	78	86	\$2,409	40,216	RAP TYPE II SLURRY
NOAH DR	HEDGES	AMHERST	NOAH DR	2511	822	36	29,598	R	AC	zne2	81	76	84	\$8,329	41,466	RAP TYPE II SLURRY
NORTHSTAR CL	GRAPEVINE	END	NORTHSTAR	5563	167	29	7,343	R	AC/AC	zne5	86	81	88	\$2,067	40,006	RAP TYPE II SLURRY
NOTTINGHAM DR	PALOS VERDE	NORFOLK	NOTTINGHAM	2558	893	36	32,146	R	AC	zne2	90	88	94	\$9,046	51,414	RAP TYPE II SLURRY
NOTTINGHAM DR	END	PALOS VERDE	NOTTINGHAM	4454	126	36	4,522	R	AC	zne2	82	80	88	\$1,273	58,494	RAP TYPE II SLURRY
OLIVEWOOD CL	GRAPEVINE	END	OLIVEWOOD	5561	283	32	11,564	R	AC/AC	zne5	86	81	88	\$3,254	40,011	RAP TYPE II SLURRY
OTHELLO LN	ADONIS	MACBETH	OTHELLO LN	3382	1,312	36	47,231	R	AC/AC	zne5	86	81	88	\$13,290	40,011	RAP TYPE II SLURRY
OTHELLO LN	MACBETH	LINCOLN	OTHELLO LN	3385	215	36	7,741	R	AC/AC	zne5	86	81	88	\$2,179	40,011	RAP TYPE II SLURRY
PALOS VERDE CL	END	BRANDYWINE	PALOS VERD	4446	168	36	6,056	R	AC	zne2	78	75	83	\$1,705	41,983	RAP TYPE II SLURRY
PASEO TASCO CL	END	VIA MAZATLAN	PASEO TASC	759	324	36	11,661	R	AC	zne3	85	79	87	\$3,282	39,605	RAP TYPE II SLURRY
PEARWOOD LN	PLUMWOOD	PEACHWOOD	PEARWOOD	5570	269	36	9,685	R	AC/AC	zne5	86	81	88	\$2,726	40,021	RAP TYPE II SLURRY
PEARWOOD LN	PEACHWOOD	FAITH	PEARWOOD	5571	282	36	10,138	R	AC/AC	zne5	86	81	88	\$2,853	40,021	RAP TYPE II SLURRY
PEMBROKE CL	EATON	END	PEMBROKE C	4316	538	32	17,223	R	AC/AC	zne1	86	81	88	\$4,847	40,021	RAP TYPE II SLURRY

\*\* - Treatment from Project Selection

Scenarios Criteria:



# Scenarios - Sections Selected for Treatment

Interest: 3.00%

Inflation: 3.00%

Printed: 03/11/2019

Scenario: 5. \$9 Million to \$12.5 Million Per Year

Year: 2023

Street Name	Begin Location	End Location	Street ID	Section ID	Length	Width	Area	FC	Surf Type	Area ID	Current PCI	Treatment		Cost	Rating	Treatment
												PCI Before	PCI After			
PEMBROKE CL	END	EATON	PEMBROKE C	4593	350	28	9,810	R	AC/AC	zne1	86	81	88	\$2,761	39,333	RAP TYPE II SLURRY
PICASSO CI	JENNY	END	PICASSO CI	6375	264	36	12,004	R	AC		85	79	87	\$3,378	39,638	RAP TYPE II SLURRY
PINNACLE CL	END	TERRA	PINNACLE C	4597	240	32	7,676	R	AC/AC	zne1	86	81	88	\$2,160	40,021	RAP TYPE II SLURRY
PLUMWOOD LN	PEARWOOD	GRAPEVINE	PLUMWOOD L	5569	726	36	26,139	R	AC	zne5	85	80	87	\$7,355	39,037	RAP TYPE II SLURRY
PROVIDENCE WY	STAMFORD	CORYDON	PROVIDENC E	2458	1,111	33	36,657	R	AC	zne2	81	78	86	\$10,315	54,639	RAP TYPE II SLURRY
REDWING CL	END	GREENFIELD	REDWING CL	409	175	36	6,301	R	AC	zne5	85	79	87	\$1,773	39,827	RAP TYPE II SLURRY
REDWING DR	GREENFIELD	TAYLOR	REDWING DR	3477	609	36	21,907	R	AC	zne5	85	79	87	\$6,165	39,123	RAP TYPE II SLURRY
REGINA WY	HANOVER	LINCOLN	REGINA	5439	869	36	31,277	R	AC/AC	zne5	86	81	88	\$8,801	40,021	RAP TYPE II SLURRY
RICHEY ST	PROMENADE	MARYHELEN	RICHEY ST	2064	1,009	36	36,310	R	AC/AC	zne1	86	81	88	\$10,217	40,034	RAP TYPE II SLURRY
RICHEY ST	MARYHELEN	BENIDORM	RICHEY ST	2065	371	36	13,354	R	AC/AC	zne1	86	81	88	\$3,758	40,034	RAP TYPE II SLURRY
RICHEY ST	BENIDORM	INDIGO HILLS	RICHEY ST	2066	193	36	6,938	R	AC/AC	zne1	86	81	88	\$1,953	40,034	RAP TYPE II SLURRY
RICHEY ST	INDIGO HILLS	MOUNT HUMPHRIES	RICHEY ST	2067	176	36	6,325	R	AC/AC	zne1	86	81	88	\$1,780	40,034	RAP TYPE II SLURRY
RIMROCK CL	BRIARHAVEN	END	RIMROCK CL	664	180	36	6,493	R	AC	zne5	85	79	87	\$1,828	39,147	RAP TYPE II SLURRY
RIPCHAK RD	CRESTA	SHADOW OAKS	RIPCHAK RD	2211	453	36	16,323	R	AC	zne1	82	77	85	\$4,593	40,951	RAP TYPE II SLURRY
ROCA CL	ROCK VISTA	END	ROCA CL	4285	214	32	6,857	R	AC/AC	zne1	86	81	88	\$1,930	40,024	RAP TYPE II SLURRY
ROCCO CI	END	JEAN MARIE	ROCCO CI	6570	487	36	20,032	R	AC		85	79	87	\$5,637	39,635	RAP TYPE II SLURRY
ROCK VISTA DR	LA VENTANA	LADERA	ROCK VISTA	2054	386	36	13,884	R	AC/AC	zne1	86	81	88	\$3,907	40,024	RAP TYPE II SLURRY
ROCK VISTA DR	LADERA	ROCA	ROCK VISTA	2055	266	36	9,574	R	AC/AC	zne1	86	81	88	\$2,694	40,024	RAP TYPE II SLURRY
ROCK VISTA DR	ROCA	VONITA	ROCK VISTA	2056	241	36	8,679	R	AC/AC	zne1	86	81	88	\$2,443	40,024	RAP TYPE II SLURRY
ROCK VISTA DR	VONITA	TUNDAR	ROCK VISTA	2057	276	36	9,941	R	AC/AC	zne1	86	81	88	\$2,798	40,055	RAP TYPE II SLURRY
ROCKCREST DR	HEDGES	AMHERST	ROCKCREST	2502	920	32	29,452	R	AC	zne2	81	76	84	\$8,288	41,624	RAP TYPE II SLURRY
ROSEBUD CL	GRAPEVINE	END	ROSEBUD	5562	258	32	10,756	R	AC/AC	zne5	86	81	88	\$3,027	40,024	RAP TYPE II SLURRY
ROYAL OAKS CI	END	SHAQUILE	ROYAL OAKS	6284	194	36	9,484	R	AC		85	79	87	\$2,669	39,635	RAP TYPE II SLURRY
RUSSELL DR	MOUNT THOMPSON	JUNE	RUSSELL DR	2145	225	36	8,092	R	AC	zne1	83	78	86	\$2,278	40,512	RAP TYPE II SLURRY
RUSSELL DR	MOUNT WHITNEY	MOUNT THOMPSON	RUSSELL DR	2146	278	36	9,990	R	AC	zne1	83	78	86	\$2,811	40,512	RAP TYPE II SLURRY
RUSSELL DR	SAN BENITO	MOUNT WHITNEY	RUSSELL DR	2147	258	36	9,288	R	AC	zne1	84	79	87	\$2,614	39,791	RAP TYPE II SLURRY
RUSTLERS WY	CALICO	SWITCHBACK	RUSTLERS W	3354	410	36	14,760	R	AC	zne5	85	79	87	\$4,154	39,238	RAP TYPE II SLURRY
S COTA AV	ALSACE	AQUITANE	S COTA AV	6348	385	36	13,860	R	AC		85	79	87	\$3,900	39,686	RAP TYPE II SLURRY
SANT CERE PL	CHATEAUX	MARSANT	SANT CERE	6260	315	30	9,450	R	AC		85	80	87	\$2,660	39,099	RAP TYPE II SLURRY

\*\* - Treatment from Project Selection

Scenarios Criteria:



# Scenarios - Sections Selected for Treatment

Interest: 3.00%

Inflation: 3.00%

Printed: 03/11/2019

Scenario: 5. \$9 Million to \$12.5 Million Per Year

## Year: 2023

Street Name	Begin Location	End Location	Street ID	Section ID	Length	Width	Area	FC	Surf Type	Area ID	Current PCI	Treatment		Cost	Rating	Treatment
												PCI Before	PCI After			
SHAMROCK ST	HEATHER	BLOSSOM HILL	SHAMROCK S	2388	277	31	8,599	R	AC	zne2	79	77	85	\$2,420	58,535	RAP TYPE II SLURRY
SHAMROCK ST	KINGSDALE	HEATHER	SHAMROCK S	2389	328	36	11,824	R	AC	zne2	83	81	88	\$3,327	62,354	RAP TYPE II SLURRY
SHANNA CARLE DR	LAUREN MARCELLA	LEAH NAOMI	SHANNA CAR	6382	517	36	18,612	R	AC		84	79	87	\$5,237	39,785	RAP TYPE II SLURRY
SHAQUILE ST	CHAMISE	ROYAL OAKS	SHAQUILE S	6283	277	36	9,972	R	AC		85	79	87	\$2,806	39,624	RAP TYPE II SLURRY
SHENANDOAH RD	YOSEMITE	COLLETT	SHENANDO AH	2179	176	36	6,326	R	AC	zne1	81	76	85	\$1,780	41,371	RAP TYPE II SLURRY
SHENANDOAH RD	YELLOWSTONE	YOSEMITE	SHENANDO AH	2180	299	36	10,751	R	AC	zne1	78	75	83	\$3,026	59,390	RAP TYPE II SLURRY
SILVERCREEK RD	HIDEOUT	LINCOLN	SILVERCREE	3344	332	36	11,952	R	AC	zne5	85	79	86	\$3,363	39,950	RAP TYPE II SLURRY
SILVERCREEK RD	BRUNSTANE	VIA MAZATLAN	SILVERCREE	5824	517	36	18,612	R	AC		85	79	87	\$5,237	39,624	RAP TYPE II SLURRY
SILVERCREEK RD	LINCOLN	BRUNSTANE	SILVERCREE	5825	210	36	7,560	R	AC		85	79	87	\$2,128	39,624	RAP TYPE II SLURRY
SILVERLEAF CL	GREENFIELD	END	SILVERLEAF	415	436	36	15,713	R	AC	zne5	85	79	87	\$4,422	39,179	RAP TYPE II SLURRY
SIMON CI	JORDAN	END	SIMON CI	6646	355	36	15,280	R	AC		85	79	87	\$4,300	39,676	RAP TYPE II SLURRY
SINGING WOOD DR	CHAMISE	ROYAL OAKS	SINGING WO	6280	247	36	8,892	R	AC		85	79	87	\$2,503	39,624	RAP TYPE II SLURRY
SINSONTE CL	END	VIA MAZATLAN	SINSONTE C	760	317	36	11,412	R	AC	zne3	85	79	87	\$3,212	39,589	RAP TYPE II SLURRY
SKORHEIM WY	MONTOYA	JONLIERE	SKORHEIM W	6269	220	36	7,920	R	AC		85	79	87	\$2,229	39,624	RAP TYPE II SLURRY
SLOAN DR	KENNEDY	GERRY	SLOAN DR	2029	298	33	9,818	R	AC/AC	zne1	86	81	88	\$2,763	40,003	RAP TYPE II SLURRY
SNOWBIRD LN	FAITH	TAYLOR	SNOWBIRD	5575	994	36	35,785	R	AC/AC	zne5	86	81	88	\$10,070	40,003	RAP TYPE II SLURRY
SPRINGHILL CL	CITRUS	SHADY OAK	SPRINGHILL	3483	183	36	6,594	R	AC	zne5	85	79	87	\$1,856	39,133	RAP TYPE II SLURRY
SPRINGHILL CL	SHADY OAK	END	SPRINGHILL	771	80	36	2,889	R	AC	zne5	85	79	87	\$813	39,133	RAP TYPE II SLURRY
STAMFORD CT	CHESAPEAKE	PROVIDENCE	STAMFORD C	2457	294	32	9,424	R	AC	zne2	81	79	86	\$2,652	56,648	RAP TYPE II SLURRY
STEEPLE CHASE CL	END	STONEWALL	STEEPLE CH	682	269	36	9,668	R	AC	zne3	84	80	87	\$2,721	39,028	RAP TYPE II SLURRY
STETSON CL	GUNSMOKE	HIDEOUT	STETSON CL	3348	335	36	12,050	R	AC	zne5	85	79	87	\$3,391	39,133	RAP TYPE II SLURRY
STETSON CL	END	GUNSMOKE	STETSON CL	438	110	36	3,957	R	AC	zne5	85	79	87	\$1,114	39,133	RAP TYPE II SLURRY
STEVEN DR	PRESIDIO	LAS MERCEDES	STEVEN DR	2079	255	36	9,178	R	AC	zne1	80	75	83	\$2,583	41,814	RAP TYPE II SLURRY
STEVEN DR	CLEAR SPRINGS	PRESIDIO	STEVEN DR	2080	1,631	40	65,226	R	AC	zne1	84	79	86	\$18,354	39,967	RAP TYPE II SLURRY
STONEWALL DR	STEEPLE CHASE	COMBS	STONEWALL	683	155	36	5,583	R	AC	zne3	84	80	87	\$1,571	39,028	RAP TYPE II SLURRY
SUMMERSET ST	CHATAM	ONTARIO	SUMMERSE T	6454	529	40	21,160	R	AC		84	79	87	\$5,954	39,790	RAP TYPE II SLURRY
SURREY CL	WIMBLETON	END	SURREY CL	4318	205	28	5,733	R	AC/AC	zne1	86	81	88	\$1,614	39,998	RAP TYPE II SLURRY
SWITCHBACK LN	HONDO	RUSTLERS	SWITCHBAC K	3357	252	36	9,075	R	AC	zne5	84	79	87	\$2,554	39,359	RAP TYPE II SLURRY
SWITCHBACK LN	HIGHGROVE	HONDO	SWITCHBAC K	3358	191	36	6,868	R	AC	zne5	84	79	87	\$1,933	39,359	RAP TYPE II SLURRY

\*\* - Treatment from Project Selection

Scenarios Criteria:



# Scenarios - Sections Selected for Treatment

Interest: 3.00%

Inflation: 3.00%

Printed: 03/11/2019

Scenario: 5. \$9 Million to \$12.5 Million Per Year

Year: 2023

Street Name	Begin Location	End Location	Street ID	Section ID	Length	Width	Area	FC	Surf Type	Area ID	Current PCI	Treatment		Cost	Rating	Treatment
												PCI Before	PCI After			
SWITCHBACK LN	COWHIDE	END	SWITCHBACK	432	282	36	10,137	R	AC	zne5	84	79	87	\$2,853	39,359	RAP TYPE II SLURRY
TAYLOR AV	MONTOYA	CHICAGO	TAYLOR AV	I1268	1,061	36	38,197	R	AC	zne5	85	79	87	\$10,748	39,815	RAP TYPE II SLURRY
TAYLOR AV	CHICAGO	REDWING	TAYLOR AV	J3463	358	36	12,899	R	AC	zne5	85	79	87	\$3,630	39,820	RAP TYPE II SLURRY
TAYLOR AV	REDWING	CITRUS	TAYLOR AV	K3475	640	36	23,035	R	AC	zne5	85	79	87	\$6,482	39,820	RAP TYPE II SLURRY
TAYLOR AV	CITRUS	AVENIDA TERRAZO	TAYLOR AV	L3485	468	36	16,843	R	AC	zne5	85	79	87	\$4,740	39,820	RAP TYPE II SLURRY
TAYLOR AV	AVENIDA TERRAZO	AVENIDA DEL SOL	TAYLOR AV	M3486	598	36	21,531	R	AC	zne5	85	79	87	\$6,059	39,820	RAP TYPE II SLURRY
TEHACHAPI DR	SAINT HELENA	JUNE	TEHACHAPI	2142	1,072	36	38,577	R	AC	zne1	84	79	86	\$10,855	39,991	RAP TYPE II SLURRY
TERRA DR	PROMENADE	LA VENTANA	TERRA DR	2051	192	40	7,660	R	AC/AC	zne1	86	81	88	\$2,156	39,985	RAP TYPE II SLURRY
TERRA DR	LA VENTANA	PINNACLE	TERRA DR	2052	254	36	9,134	R	AC/AC	zne1	86	81	88	\$2,570	39,985	RAP TYPE II SLURRY
TERRA DR	PINNACLE	TUNDAR	TERRA DR	2059	1,035	36	37,256	R	AC/AC	zne1	86	81	88	\$10,483	40,003	RAP TYPE II SLURRY
TOULOUSE CI	SANT CROIS	END	TOULOUSE C	6256	443	36	18,448	R	AC		85	79	87	\$5,191	39,604	RAP TYPE II SLURRY
TOULOUSE ST	ALSACE	SANT CROIS	TOULOUSE S	6257	325	36	11,700	R	AC		85	79	87	\$3,293	39,604	RAP TYPE II SLURRY
TUFTS CL	END	BOWDOIN	TUFTS CL	4460	245	28	6,857	R	AC	zne2	83	78	86	\$1,930	40,423	RAP TYPE II SLURRY
TUNDAR CL	ROCK VISTA	END	TUNDAR CL	4282	434	32	13,872	R	AC/AC	zne1	86	81	88	\$3,904	39,957	RAP TYPE II SLURRY
VERA CRUZ	PADRE	VIA PAVON	VERA CRUZ	3332	858	36	30,886	R	AC	zne3	85	79	87	\$8,691	39,473	RAP TYPE II SLURRY
VERA CRUZ	VIA IXTAPA	PADRE	VERA CRUZ	3333	292	36	10,527	R	AC	zne3	85	79	87	\$2,963	39,473	RAP TYPE II SLURRY
VERANDA LN	CORFU	COUNTESS	VERANDA LN	3298	281	36	10,105	R	AC	zne3	85	79	87	\$2,844	39,823	RAP TYPE II SLURRY
VERANDA LN	FLORENCE	CORFU	VERANDA LN	3299	693	36	24,955	R	AC	zne3	85	79	87	\$7,022	39,823	RAP TYPE II SLURRY
VIA IXTAPA	VERA CRUZ	VIA MAZATLAN	VIA IXTAPA	3334	511	36	18,385	R	AC	zne3	85	79	87	\$5,174	39,473	RAP TYPE II SLURRY
VIA MAZATLAN	VIA IXTAPA	PASEO TASCO	VIA MAZATL	3327	264	36	9,516	R	AC	zne3	85	79	87	\$2,678	39,470	RAP TYPE II SLURRY
VIA MAZATLAN	PASEO TASCO	SINSONTE	VIA MAZATL	3328	275	36	9,900	R	AC	zne3	85	79	87	\$2,786	39,470	RAP TYPE II SLURRY
VIA MAZATLAN	SINSONTE	ACAPULCO	VIA MAZATL	3329	257	36	9,253	R	AC	zne3	85	79	87	\$2,604	39,470	RAP TYPE II SLURRY
VIA MAZATLAN	ACAPULCO	VIA PAVON	VIA MAZATL	3330	338	36	12,150	R	AC	zne3	85	79	87	\$3,419	39,187	RAP TYPE II SLURRY
VIA MAZATLAN	VIA PAVON	SILVERCREEK	VIA MAZATL	426	173	36	6,221	R	AC	zne3	85	79	87	\$1,751	39,470	RAP TYPE II SLURRY
VIA MAZATLAN	SILVERCREEK	DALGETY	VIA MAZATL	5823	289	30	8,670	R	AC		85	79	87	\$2,440	39,617	RAP TYPE II SLURRY
VIA MAZATLAN	DALGETY	CHASE	VIA MAZATL	5831	491	36	17,676	R	AC		85	79	87	\$4,974	39,617	RAP TYPE II SLURRY
VIA PARAISO CL	VISTA DEL MONTE	HIGHGROVE	VIA PARAIS	3490	186	36	6,682	R	AC	zne5	85	79	87	\$1,881	39,121	RAP TYPE II SLURRY
VIA PARAISO CL	END	VISTA DEL MONTE	VIA PARAIS	766	447	36	16,089	R	AC	zne5	84	79	86	\$4,528	39,897	RAP TYPE II SLURRY
VIA PAVON	VERA CRUZ	VIA MAZATLAN	VIA PAVON	3331	531	36	19,117	R	AC	zne3	85	79	87	\$5,380	39,470	RAP TYPE II SLURRY
WAGON TRAIN ST	HOMBRE	ROCK RIDGE	WAGON TRAI	2518	335	32	10,728	R	AC	zne2	83	78	86	\$3,019	40,422	RAP TYPE II SLURRY
WAGON TRAIN ST	ROCK RIDGE	CHEYENNE	WAGON TRAI	2528	285	36	10,253	R	AC	zne2	83	78	86	\$2,885	40,422	RAP TYPE II SLURRY

\*\* - Treatment from Project Selection

Scenarios Criteria:



# Scenarios - Sections Selected for Treatment

Interest: 3.00%

Inflation: 3.00%

Printed: 03/11/2019

Scenario: 5. \$9 Million to \$12.5 Million Per Year

Year: 2023

Street Name	Begin Location	End Location	Street ID	Section ID	Length	Width	Area	FC	Surf Type	Area ID	Current PCI	Treatment		Cost	Rating	Treatment		
												PCI Before	PCI After					
WAGON TRAIN ST	CHEYENNE	HOMESTEAD	WAGON TRAI	2531	272	36	9,783	R	AC	zne2	83	78	86	\$2,753	40,422	RAP TYPE II SLURRY		
WELLER WY	ALSACE	DEBORA RAE	WELLER WY	6434	217	36	7,812	R	AC		85	79	87	\$2,199	39,601	RAP TYPE II SLURRY		
WHEATON DR	MYRTLE	BOWDOIN	WHEATON DR	2490	402	32	12,878	R	AC	zne2	82	77	85	\$3,624	40,918	RAP TYPE II SLURRY		
WILSON CL	END	KENNEDY	WILSON CL	4585	307	32	9,808	R	AC/AC	zne1	86	81	88	\$2,760	39,993	RAP TYPE II SLURRY		
WIMBLETON DR	EATON	SCARBOROUGH	WIMBLETON	2000	164	40	6,560	R	AC/AC	zne1	86	81	88	\$1,846	40,055	RAP TYPE II SLURRY		
WIMBLETON DR	SCARBOROUGH	SURREY	WIMBLETON	2001	223	40	8,929	R	AC/AC	zne1	86	81	88	\$2,513	40,055	RAP TYPE II SLURRY		
WIMBLETON DR	SURREY	BUCHANAN	WIMBLETON	2002	188	40	7,527	R	AC/AC	zne1	86	81	88	\$2,118	40,055	RAP TYPE II SLURRY		
WIMBLETON DR	BRITTANY	EATON	WIMBLETON	2020	921	40	36,848	R	AC/AC	zne1	86	81	88	\$10,369	40,055	RAP TYPE II SLURRY		
WINDHAVEN WY	MIRAFLORES	BAINBRIDGE	WINDHAVEN	5444	737	36	26,545	R	AC/AC	zne5	86	81	88	\$7,470	39,993	RAP TYPE II SLURRY		
WINTHROP DR	MONTOYA	DAKIN	WINTHROP D	3375	231	36	8,316	R	AC	zne5	85	79	87	\$2,341	39,233	RAP TYPE II SLURRY		
WINTHROP DR	DAKIN	MACBETH	WINTHROP D	3376	463	36	16,670	R	AC	zne5	85	79	87	\$4,691	39,233	RAP TYPE II SLURRY		
WRANGLER CL	END	HIGHGROVE	WRANGLER C	410	303	36	10,913	R	AC	zne5	85	79	87	\$3,071	39,120	RAP TYPE II SLURRY		
												<b>Treatment Total</b>		<b>\$1,190,125</b>				
ARTHUR CL	CRESTA	END	ARTHUR CL	4303	410	36	14,758	R	AC	zne1	82	75	77	\$33	1,385,895	SEAL CRACKS		
ARTHUR CL	END	CRESTA	ARTHUR CL	4632	199	36	7,154	R	AC/AC	zne1	93	85	86	\$6	2,352,409	SEAL CRACKS		
AUTO CENTER DR	WARDLOW	91 EAST BOUND OFF RAMP	AUTO CENTE	2887C	764	60	46,863	A	AC/AC	zne2	92	83	85	\$55	3,258,751	SEAL CRACKS		
BELLE AV	END	GRAND	BELLE AV	A4436	318	34	10,817	R	AC/AC	zne4	94	85	86	\$8	2,352,409	SEAL CRACKS		
BUENA VISTA AV	BOLLERO	SIXTH	BUENA VIST	B2735	1,847	40	73,883	C	AC/AC	zne4	92	83	84	\$93	2,184,763	SEAL CRACKS		
CLEAR SPRINGS DR	STEVEN	RANCH VISTA	CLEAR SPRI	2081C	927	40	37,062	R	AC	zne1	83	76	78	\$79	1,418,610	SEAL CRACKS		
CLEGHORN DR	MAMMOTH	END	CLEGHORN D	4584	149	38	5,654	R	AC	zne1	82	75	77	\$13	1,385,895	SEAL CRACKS		
CLINTON CL	END	COOLIDGE	CLINTON CL	4484	458	36	16,489	R	AC/AC	zne1	93	85	86	\$13	2,352,409	SEAL CRACKS		
COOLIDGE CL	END	ROOSEVELT	COOLIDGE C	4623	366	37	13,536	R	AC	zne1	82	75	77	\$32	1,379,278	SEAL CRACKS		
COOLIDGE ST	ROOSEVELT	CLINTON	COOLIDGE S	2196	347	36	12,483	R	AC/AC	zne1	93	85	86	\$10	2,352,409	SEAL CRACKS		
COOLIDGE ST	CLINTON	WHEELER	COOLIDGE S	2197	294	36	10,569	R	AC/AC	zne1	93	85	86	\$8	2,352,409	SEAL CRACKS		
COOLIDGE ST	WHEELER	COLLETT	COOLIDGE S	2198	172	36	6,190	R	AC/AC	zne1	93	85	86	\$5	2,352,409	SEAL CRACKS		
COOLIDGE ST	COLLETT	END	COOLIDGE S	4296	423	36	15,220	R	AC/AC	zne1	93	85	86	\$12	2,352,409	SEAL CRACKS		
CRESTA RD	ARTHUR	ROOSEVELT	CRESTA RD	2186	264	40	10,560	R	AC/AC	zne1	93	85	86	\$8	2,352,409	SEAL CRACKS		
CRESTA RD	HOBART	ARTHUR	CRESTA RD	2187	287	40	11,469	R	AC/AC	zne1	93	85	86	\$9	2,352,409	SEAL CRACKS		
CRESTA RD	HARDING	PROMENADE	CRESTA RD	2190	382	45	17,172	C	AC/AC	zne1	92	83	84	\$22	2,184,763	SEAL CRACKS		
CRESTA RD	VENTURA	WYNOLA	CRESTA RD	2202	275	46	12,650	C	AC/AC	zne1	92	83	84	\$16	2,184,763	SEAL CRACKS		
CRESTA RD	WYNOLA	HARDING	CRESTA RD	2203	358	46	16,490	C	AC/AC	zne1	92	83	84	\$21	2,184,763	SEAL CRACKS		
CRESTA RD	RIPCHAK	VENTURA	CRESTA RD	2204	199	36	7,164	C	AC/AC	zne1	92	83	84	\$9	2,184,763	SEAL CRACKS		

\*\* - Treatment from Project Selection

Scenarios Criteria:



# Scenarios - Sections Selected for Treatment

Interest: 3.00%

Inflation: 3.00%

Printed: 03/11/2019

Scenario: 5. \$9 Million to \$12.5 Million Per Year

Year: 2023

Street Name	Begin Location	End Location	Street ID	Section ID	Length	Width	Area	FC	Surf Type	Area ID	Current PCI	Treatment		Cost	Rating	Treatment
												PCI Before	PCI After			
CRESTA RD	RIPCHAK	RIPCHAK	CRESTA RD	2212	1,527	46	70,227	C	AC/AC	zne1	92	83	84	\$88	2,184,763	SEAL CRACKS
CRESTA RD	TERMINO	RIPCHAK	CRESTA RD	2213	898	46	41,327	C	AC/AC	zne1	92	83	84	\$52	2,184,763	SEAL CRACKS
CRESTA RD	PARKRIDGE	TERMINO	CRESTA RD	4618	1,377	40	55,063	C	AC/AC	zne1	92	83	84	\$69	2,184,763	SEAL CRACKS
FRONTAGE RD	PASEO GRANDE	VIA JOSEFA	FRONTAGE R	2872	1,288	40	51,511	R	AC/AC	zne3	93	85	86	\$38	2,352,409	SEAL CRACKS
GREEN RIVER RD	CANYON	END	GREEN RIVE	L6354	3,343	34	113,662	R	AC/AC		93	85	86	\$84	2,352,409	SEAL CRACKS
HARDING RD	ROOSEVELT	BRIANNA	HARDING RD	4300	138	36	4,955	R	AC	zne1	82	75	77	\$12	1,386,012	SEAL CRACKS
HAYES CL	END	ROOSEVELT	HAYES CL	4624	299	34	10,179	R	AC	zne1	83	76	78	\$23	1,400,757	SEAL CRACKS
HOBART CL	END	CRESTA	HOBART CL	4631	217	34	7,381	R	AC	zne1	82	75	77	\$17	1,379,355	SEAL CRACKS
HOWARD ST	END	THIRD	HOWARD ST	1645	260	26	6,760	R	AC/AC	zne4	93	85	86	\$5	2,352,409	SEAL CRACKS
JOY ST	GRAND	PEARL	JOY ST	F1656	129	45	5,824	C	AC/AC	zne2	92	83	84	\$8	2,184,763	SEAL CRACKS
JOY ST	END	THIRD	JOY ST	L1646	250	26	6,500	R	AC/AC	zne4	93	85	86	\$5	2,352,409	SEAL CRACKS
JUNE DR	MOUNT HUMPHRIES	TEHACHAPI	JUNE DR	2143	348	36	12,533	R	AC	zne1	84	77	79	\$26	1,426,350	SEAL CRACKS
JUNE DR	RUSSELL	MOUNT HUMPHRIES	JUNE DR	2144	219	36	7,882	R	AC	zne1	84	77	79	\$16	1,426,675	SEAL CRACKS
LINCOLN AV	POMONA	91 EAST BOUND ON RAMP	LINCOLN AV	C2-2676C	1,311	68	82,446	A	AC/AC	zne3	92	83	84	\$101	3,178,855	SEAL CRACKS
LINCOLN AV	D	SIXTH	LINCOLN AV	D2-2716	697	68	47,428	A	AC/AC	zne3	92	83	84	\$58	3,178,855	SEAL CRACKS
MAIN ST	91 WESTBOUND OFF RAMP	GRAND	MAIN ST	C2-1638	374	80	29,908	A	AC/AC	zne2	92	83	84	\$37	3,178,855	SEAL CRACKS
MAIN ST	91 WESTBOUND OFF RAMP	91 EAST BOUND ON RAMP	MAIN ST	D1-1639	423	88	37,224	A	AC/AC	zne4	92	83	84	\$46	3,178,855	SEAL CRACKS
MAIN ST	91 EAST BOUND ON RAMP	THIRD	MAIN ST	D2-1642	352	99	34,848	A	AC/AC	zne4	92	83	84	\$43	3,178,855	SEAL CRACKS
MAIN ST	THIRD	FOURTH	MAIN ST	E1-1673	336	52	17,459	A	AC/AC	zne4	92	83	84	\$22	3,178,855	SEAL CRACKS
MAPLE ST	POMONA	91 WEST BOUND OFF RAMP	MAPLE ST	2678	533	60	31,984	C	AC/AC	zne2	93	83	84	\$38	2,225,048	SEAL CRACKS
MAPLE ST	91 WEST BOUND OFF RAMP	91 WEST BOUND ON RAMP	MAPLE ST	2679	320	76	24,345	C	AC/AC	zne2	93	83	84	\$29	2,225,048	SEAL CRACKS
MARIPOSA DR	TERMINO	VENTURA	MARIPOSA D	2207	1,502	32	48,067	C	AC	zne1	90	82	83	\$76	1,693,615	SEAL CRACKS
MT HUMPHRIES ST	JUNE	MCKINLEY	MT HUMPHRI	2133	210	36	7,558	R	AC/AC	zne1	92	84	85	\$8	1,957,790	SEAL CRACKS
ONTARIO AV	RIMPAU	CALIFORNIA	ONTARIO AV	C1-1947	1,935	70	135,451	A	AC	zne4	93	82	83	\$209	2,156,976	SEAL CRACKS
ONTARIO AV	FULLERTON	RIMPAU	ONTARIO AV	C2-1934	2,224	70	155,684	A	AC	zne4	93	82	83	\$240	2,156,976	SEAL CRACKS
ONTARIO AV	KELLOGG	FULLERTON	ONTARIO AV	D1-1843	1,681	50	84,031	A	AC	zne4	93	82	83	\$130	2,156,976	SEAL CRACKS
ONTARIO AV	BLUEJAY	KELLOGG	ONTARIO AV	D2-1842C	718	77	55,312	A	AC	zne4	93	82	83	\$86	2,156,976	SEAL CRACKS
ONTARIO AV	MAGNOLIA	BLUEJAY	ONTARIO AV	E1-1850	947	89	84,268	A	AC	zne4	93	82	83	\$130	2,156,976	SEAL CRACKS
PASEO GRANDE	SIXTH	FRONTAGE	PASEO GRAN	A2691A	420	60	25,200	C	AC/AC	zne3	92	83	84	\$32	2,184,763	SEAL CRACKS
PEBBLEHILL CI	END	VALLEYWOOD	PEBBLEHILL	5807	148	50	9,900	R	AC		87	80	82	\$18	1,468,240	SEAL CRACKS

\*\* - Treatment from Project Selection

Scenarios Criteria:



# Scenarios - Sections Selected for Treatment

Interest: 3.00%

Inflation: 3.00%

Printed: 03/11/2019

Scenario: 5. \$9 Million to \$12.5 Million Per Year

Year: 2023

Street Name	Begin Location	End Location	Street ID	Section ID	Length	Width	Area	FC	Surf Type	Area ID	Current PCI	Treatment		Cost	Rating	Treatment	
												PCI Before	PCI After				
PLEASANT VIEW AV	SMITH	YORBA	PLEASANT V	2684	1,266	32	40,521	R	AC/AC	zne3	93	85	86	\$30	2,352,409	SEAL CRACKS	
POMONA RD	INDUSTRIAL	SMITH	POMONA RD	2638	530	40	21,188	C	AC/AC	zne2	92	83	84	\$27	2,184,763	SEAL CRACKS	
POMONA RD	SHERMAN	INDUSTRIAL	POMONA RD	2639	1,263	40	50,501	C	AC/AC	zne2	92	83	84	\$63	2,184,763	SEAL CRACKS	
POMONA RD	SMITH	CONSUMER	POMONA RD	2640	206	40	8,256	C	AC/AC	zne2	92	83	84	\$11	2,184,763	SEAL CRACKS	
POMONA RD	CONSUMER	BUSINESS CENTER	POMONA RD	2641	2,360	40	94,387	C	AC/AC	zne2	92	83	84	\$118	2,184,763	SEAL CRACKS	
POMONA RD	ENTERPRISE	SHERMAN	POMONA RD	2643	665	40	26,609	C	AC/AC	zne2	92	83	84	\$34	2,184,763	SEAL CRACKS	
POMONA RD	LINCOLN	ENTERPRISE	POMONA RD	2709	1,458	38	55,420	C	AC/AC	zne2	92	83	84	\$70	2,184,763	SEAL CRACKS	
PRADO RD	END	CRESTRIDGE	PRADO RD	4423	3,250	40	130,000	R	AC/AC		93	85	86	\$96	2,352,409	SEAL CRACKS	
RANCH VISTA RD	CLEAR SPRINGS	CHANTEL	RANCH VIST	5432	163	40	6,520	R	AC		87	80	82	\$12	1,468,229	SEAL CRACKS	
RIVER RD	KIPS KORNER	CORYDON	RIVER RD	6463	2,176	64	139,264	A	AC/AC		93	83	84	\$170	3,178,855	SEAL CRACKS	
ROOSEVELT CL	HAYES	COOLIDGE	ROOSEVELT	2194	284	36	10,222	R	AC	zne1	83	76	78	\$23	1,400,608	SEAL CRACKS	
ROOSEVELT CL	CRESTA	PROMENADE	ROOSEVELT	2201	653	34	22,212	R	AC/AC	zne1	93	85	86	\$17	2,352,409	SEAL CRACKS	
ROOSEVELT CL	END	CRESTA	ROOSEVELT	4633	178	35	6,238	R	AC	zne1	83	76	78	\$14	1,418,093	SEAL CRACKS	
SECOND ST	BELLE	SHERIDAN	SECOND ST	1628	384	32	12,304	R	AC/AC	zne4	93	85	86	\$10	2,352,409	SEAL CRACKS	
SECOND ST	SHERIDAN	MERRILL	SECOND ST	1629	377	32	12,050	R	AC/AC	zne4	93	85	86	\$9	2,352,409	SEAL CRACKS	
SECOND ST	MERRILL	GRAND	SECOND ST	1630	249	38	9,452	R	AC/AC	zne4	93	85	86	\$7	2,352,409	SEAL CRACKS	
SECOND ST	GRAND	COTA	SECOND ST	2674	637	33	21,013	R	AC/AC	zne4	94	85	86	\$16	2,352,409	SEAL CRACKS	
SECOND ST	COTA	VICENTIA	SECOND ST	2675	322	33	10,626	R	AC/AC	zne4	94	85	86	\$8	2,352,409	SEAL CRACKS	
SECOND ST	VICENTIA AVE	E GRAND BLVD	SECOND ST	2677	1,000	40	40,000	R	AC	zne1	93	85	86	\$49	1,397,561	SEAL CRACKS	
SHADOW OAKS CL	RIPCHAK	END	SHADOW OAK	4261	334	36	12,014	R	AC	zne1	83	76	78	\$27	1,400,541	SEAL CRACKS	
SIXTH ST	PASEO GRANDE	MAPLE	SIXTH ST	V2681	770	85	65,453	A	AC/AC	zne3	92	83	84	\$80	3,178,855	SEAL CRACKS	
VIA JOSEFA	FRONTAGE	CITY LIMITS	VIA JOSEFA	2885	163	33	5,383	R	AC	zne3	84	78	80	\$11	1,446,890	SEAL CRACKS	
VICTORIA AV	END	THIRD	VICTORIA A	1644	300	37	11,100	R	AC/AC	zne4	93	85	86	\$9	2,352,409	SEAL CRACKS	
VICTORIA AV	END	GRAND	VICTORIA A	4438	381	38	14,480	R	AC/AC	zne2	93	85	86	\$11	2,352,409	SEAL CRACKS	
WARDLOW RD	RESEARCH	END	WARDLOW RD	4403	650	41	26,648	R	AC/AC	zne2	93	85	86	\$20	2,352,409	SEAL CRACKS	
WHEELER CL	COOLIDGE	END	WHEELER CL	4299	134	36	4,815	R	AC	zne1	83	76	78	\$11	1,401,116	SEAL CRACKS	
WHEELER CL	END	COOLIDGE	WHEELER CL	4483	417	36	15,030	R	AC/AC	zne1	93	85	86	\$12	2,352,409	SEAL CRACKS	
YELLOWSTONE CL	CRESTA	SHENANDOAH	YELLOWSTO	2181	532	35	18,617	R	AC/AC	zne1	93	85	86	\$14	2,352,409	SEAL CRACKS	
YELLOWSTONE CL	SHENANDOAH	END	YELLOWSTO	4304	197	36	7,076	R	AC/AC	zne1	93	85	86	\$6	2,352,409	SEAL CRACKS	
YELLOWSTONE CL	END	CRESTA	YELLOWSTO	4634	214	34	7,267	R	AC/AC	zne1	93	85	86	\$6	2,352,409	SEAL CRACKS	
YORBA ST	SIXTH	PLEASANT VIEW	YORBA ST	2689	1,163	32	37,202	R	AC/AC	zne3	93	85	86	\$28	2,352,409	SEAL CRACKS	
													<b>Treatment Total</b>		<b>\$3,217</b>		

\*\* - Treatment from Project Selection

Scenarios Criteria:





# Scenarios - Sections Selected for Treatment

Interest: 3.00%

Inflation: 3.00%

Printed: 03/11/2019

Scenario: 5. \$9 Million to \$12.5 Million Per Year

## Year: 2023

Street Name	Begin Location	End Location	Street ID	Section ID	Length	Width	Area	FC	Surf Type	Area ID	Current PCI	Treatment			Cost	Rating	Treatment		
												PCI Before	PCI After						
BOWDOIN ST	COLBY	AMHERST	BOWDOIN ST	2495	261	36	9,404	R	AC	zne2	76	69	78	\$6,351	17,328	CHIP SEAL AND SLURRY SEAL			
CANDY DR	PALOS VERDE	MARINA	CANDY DR	2566	329	36	11,834	R	AC	zne2	74	69	78	\$7,992	21,219	CHIP SEAL AND SLURRY SEAL			
CRESTA RD	YELLOWSTONE	GLACIER	CRESTA RD	2182	270	40	10,787	R	AC	zne1	74	68	77	\$7,285	21,371	CHIP SEAL AND SLURRY SEAL			
CRESTA RD	CABRILLO	COLLETT	CRESTA RD	2184	152	40	6,074	R	AC	zne1	76	71	80	\$4,103	23,034	CHIP SEAL AND SLURRY SEAL			
CRESTA RD	COLFAX	HOBART	CRESTA RD	2188	263	40	10,519	R	AC	zne1	72	66	75	\$7,104	20,160	CHIP SEAL AND SLURRY SEAL			
PANORAMIC DR	HEDGES	AMHERST	PANORAMIC	2512	879	32	28,112	R	AC	zne2	77	69	79	\$18,985	17,446	CHIP SEAL AND SLURRY SEAL			
STAMFORD CT	PROVIDENCE	CHAMPLAIN	STAMFORD C	2456	290	32	9,275	R	AC	zne2	73	67	76	\$6,264	18,756	CHIP SEAL AND SLURRY SEAL			
												<b>Treatment Total</b>			<b>\$58,084</b>				
AVENIDA DEL VISTA	YUCCA	RED DAWN VIEW	AVENIDA DE	3198	287	40	11,460	C	AC	zne3	44	23	100	\$70,944	9,473	RECONSTRUCT STRUCTURE (AC)			
BORDER AV	SMITH	THORNWOOD	BORDER AV	A2842	896	40	35,844	C	AC	zne3	38	19	100	\$221,884	9,473	RECONSTRUCT STRUCTURE (AC)			
BUENA VISTA AV	CAPISTRANO	ONTARIO	BUENA VIST	J1160C	903	40	36,110	C	AC	zne4	44	22	100	\$223,535	9,473	RECONSTRUCT STRUCTURE (AC)			
CHASE DR	GARRETSON	KELLOGG	CHASE DR	1898	815	36	29,345	C	AC	zne5	43	20	100	\$181,653	9,473	RECONSTRUCT STRUCTURE (AC)			
CHASE DR	MAIN	BIGHORN	CHASE DR	3507	549	36	19,772	C	AC	zne5	43	20	100	\$122,393	9,473	RECONSTRUCT STRUCTURE (AC)			
CHASE DR	ALPS	GARRETSON	CHASE DR	3509	913	36	32,886	C	AC	zne5	43	20	100	\$203,573	9,473	RECONSTRUCT STRUCTURE (AC)			
CHASE DR	THACKER	RIMPAU	CHASE DR	3699	870	36	31,332	C	AC	zne5	43	20	100	\$193,955	9,473	RECONSTRUCT STRUCTURE (AC)			
GRAND BL	VICTORIA	HOWARD	GRAND BL	EB-1653	422	66	27,820	A	AC	zne2	36	21	100	\$273,981	7,596	RECONSTRUCT STRUCTURE (AC)			
KELLOGG AV	ENCANTO	CHASE	KELLOGG AV	1891	853	36	30,722	C	AC	zne5	35	8	100	\$190,179	9,473	RECONSTRUCT STRUCTURE (AC)			
KELLOGG AV	ONTARIO	SANTANA	KELLOGG AV	1953	1,996	36	71,862	C	AC	zne5	25	1	100	\$444,845	9,473	RECONSTRUCT STRUCTURE (AC)			
MANGULAR AV	MERGANSE	STEIN	MANGULAR A	D3272C	675	40	26,982	C	AC	zne3	43	21	100	\$167,025	9,473	RECONSTRUCT STRUCTURE (AC)			
OAK AV	COMBS	CORFU	OAK AV	5418	270	36	9,721	C	AC	zne3	39	20	100	\$60,179	9,473	RECONSTRUCT STRUCTURE (AC)			
OAKRIDGE DR	SAN CLEMENTE	SAN RAMON	OAKRIDGE D	3123	799	40	31,975	C	AC	zne3	39	19	100	\$197,937	9,473	RECONSTRUCT STRUCTURE (AC)			
PARKRIDGE AV	LULLABY	WESTERN	PARKRIDGE	O4745	1,822	40	72,869	C	AC	zne2	40	20	100	\$451,081	9,473	RECONSTRUCT STRUCTURE (AC)			
PARKVIEW DR	CURRY	FENNEL/AZTEC	PARKVIEW D	2103	944	60	56,646	C	AC	zne1	36	16	100	\$350,653	9,473	RECONSTRUCT STRUCTURE (AC)			

\*\* - Treatment from Project Selection

Scenarios Criteria:



# Scenarios - Sections Selected for Treatment

Interest: 3.00%

Inflation: 3.00%

Printed: 03/11/2019

Scenario: 5. \$9 Million to \$12.5 Million Per Year

Year: 2023

Street Name	Begin Location	End Location	Street ID	Section ID	Length	Width	Area	FC	Surf Type	Area ID	Current PCI	Treatment		Cost	Rating	Treatment
												PCI Before	PCI After			
PASEO GRANDE	ONTARIO	LAS POSAS	PASEO GRAN	D2960C	665	32	21,741	C	AC	zne3	37	17	100	\$134,583	9,473	RECONSTRUCT STRUCTURE (AC)
RADIO RD	SAMPSON	QUARRY	RADIO RD	5594	316	42	13,272	C	AC	zne4	40	21	100	\$82,158	9,473	RECONSTRUCT STRUCTURE (AC)
RESEARCH DR	AUTO CENTER	WARDLOW	RESEARCH D	2619	2,882	40	115,274	R	AC	zne2	34	23	100	\$454,098	12,527	RECONSTRUCT STRUCTURE (AC)
RINCON ST	MAIN	PRINCELAND	RINCON ST	2312	788	40	31,500	C	AC	zne2	37	17	100	\$194,995	9,473	RECONSTRUCT STRUCTURE (AC)
TABER ST	RIMPAU	HEAVENLY	TABER ST	3718	737	36	26,540	C	AC	zne5	39	14	100	\$164,289	9,473	RECONSTRUCT STRUCTURE (AC)
TABER ST	HEAVENLY	NOTRE DAME	TABER ST	3719	271	36	9,748	C	AC	zne5	39	14	100	\$60,342	9,473	RECONSTRUCT STRUCTURE (AC)
TABER ST	NOTRE DAME	CALIFORNIA	TABER ST	3720	630	36	22,685	C	AC	zne5	39	14	100	\$140,430	9,473	RECONSTRUCT STRUCTURE (AC)
TENTH ST	BUENA VISTA	HARRIS	TENTH ST	H2-2754	677	40	27,100	C	AC	zne3	41	20	100	\$167,755	9,473	RECONSTRUCT STRUCTURE (AC)
VILLAGE LOOP DR	MONTEZUMA	HIDDEN VALLEY PK	VILLAGE LO	2244	528	40	21,103	C	AC	zne1	43	21	100	\$130,633	9,473	RECONSTRUCT STRUCTURE (AC)
<b>Treatment Total</b>													<b>\$4,883,100</b>			
AVENIDA DEL VISTA	SIXTH	BERRYWOOD	AVENIDA DE	2687	243	44	10,689	C	AC	zne3	61	48	100	\$36,091	16,987	THICK AC OVERLAY(2.5 INCHES)
AVENIDA DEL VISTA	BERYL	BERN	AVENIDA DE	3131C	400	41	16,186	C	AC	zne3	59	47	100	\$54,652	17,060	THICK AC OVERLAY(2.5 INCHES)
BELLE AV	GRAND	OLIVE	BELLE AV	F1050	532	32	17,021	C	AC	zne4	62	49	100	\$57,473	16,766	THICK AC OVERLAY(2.5 INCHES)
BORDER AV	THORNWOOD	VIA SANTIAGO	BORDER AV	B2843	1,205	40	48,195	C	AC	zne3	61	49	100	\$162,732	16,857	THICK AC OVERLAY(2.5 INCHES)
BORDER AV	CAROLWOOD	ONTARIO	BORDER AV	I3180	898	40	35,909	C	AC	zne3	61	49	100	\$121,249	16,831	THICK AC OVERLAY(2.5 INCHES)
BORDER AV	MESQUITE	MISTY MOUNTAIN	BORDER AV	L3211C	618	40	24,708	C	AC	zne3	62	49	100	\$83,429	16,871	THICK AC OVERLAY(2.5 INCHES)
BORDER AV	RAVEN	ANTELOPE	BORDER AV	N3215C	492	40	19,690	C	AC	zne3	61	49	100	\$66,483	16,808	THICK AC OVERLAY(2.5 INCHES)
BORDER AV	ANTELOPE	CONDOR	BORDER AV	O3217C	789	40	31,561	C	AC	zne3	60	47	100	\$106,567	17,040	THICK AC OVERLAY(2.5 INCHES)
BUENA VISTA AV	ALTA LOMA	BURR	BUENA VIST	F1121C	1,257	40	50,264	C	AC	zne4	62	48	100	\$169,720	16,977	THICK AC OVERLAY(2.5 INCHES)
CALIFORNIA AV	RIMPAU	OLYMPIC	CALIFORNIA	A1775	2,260	40	90,389	C	AC	zne4	61	47	100	\$305,200	17,061	THICK AC OVERLAY(2.5 INCHES)
CITRON ST	MAIN	BELLE	CITRON ST	B1251	874	32	27,982	C	AC	zne4	61	49	100	\$94,482	16,825	THICK AC OVERLAY(2.5 INCHES)
CITRON ST	TAYLOR	VICENTIA	CITRON ST	D1189	856	36	30,803	C	AC	zne4	59	47	100	\$104,009	17,053	THICK AC OVERLAY(2.5 INCHES)
COTA ST	PENROSE	CITY LIMITS	COTA ST	G2350	285	60	17,089	C	AC	zne2	61	49	100	\$57,701	16,806	THICK AC OVERLAY(2.5 INCHES)

\*\* - Treatment from Project Selection

Scenarios Criteria:



# Scenarios - Sections Selected for Treatment

Interest: 3.00%

Inflation: 3.00%

Printed: 03/11/2019

Scenario: 5. \$9 Million to \$12.5 Million Per Year

Year: 2023

Street Name	Begin Location	End Location	Street ID	Section ID	Length	Width	Area	FC	Surf Type	Area ID	Current PCI	Treatment		Cost	Rating	Treatment	
												PCI Before	PCI After				
FULLERTON AV	BARTH	FORD	FULLERTON	C1498	654	47	30,726	C	AC	zne4	60	48	100	\$103,749	16,927	THICK AC OVERLAY(2.5 INCHES)	
GRAND BL	THIRD	SAINT EDWARD	GRAND BL	WE-970C	803	56	44,980	A	AC	zne4	59	49	100	\$164,535	21,138	THICK AC OVERLAY(2.5 INCHES)	
LINCOLN AV	BRADFORD	POMONA	LINCOLN AV	C1-2657C	1,356	55	74,563	A	AC	zne2	61	48	100	\$272,745	21,576	THICK AC OVERLAY(2.5 INCHES)	
MAIN ST	OLD MILL	HACIENDA	MAIN ST	L2-1240	249	46	11,443	A	AC	zne4	61	47	100	\$41,858	21,579	THICK AC OVERLAY(2.5 INCHES)	
S MAIN ST	UPPER	ORANGE HEIGHTS	MAIN ST	U1-4701	328	36	11,790	C	AC	zne5	62	48	100	\$39,810	16,972	THICK AC OVERLAY(2.5 INCHES)	
MASTERS DR	NELSON	WADE	MASTERS DR	6306	1,646	40	65,840	C	AC		64	48	100	\$222,311	16,960	THICK AC OVERLAY(2.5 INCHES)	
MCKINLEY ST	SHOPPING CNTR ENT	HIGHPOINT	MCKINLEY S	G4741C	592	104	61,593	A	AC	zne1	62	49	100	\$225,302	21,266	THICK AC OVERLAY(2.5 INCHES)	
OAK AV	ONTARIO	STEPHANIE	OAK AV	3403	655	24	15,716	C	AC	zne3	61	47	100	\$53,067	17,043	THICK AC OVERLAY(2.5 INCHES)	
ONTARIO AV	CONEJO	LINCOLN	ONTARIO AV	J1173C	999	67	65,969	A	AC	zne3	59	48	100	\$241,307	21,403	THICK AC OVERLAY(2.5 INCHES)	
PROMENADE AV	TREELINE	MCKINLEY	PROMENADE	H2161C	870	62	53,946	A	AC/AC	zne1	61	49	100	\$197,330	21,147	THICK AC OVERLAY(2.5 INCHES)	
SIXTH ST	YORBA	AVENIDA DEL VISTA	SIXTH ST	S2686	404	71	28,718	A	AC	zne3	59	49	100	\$105,049	21,121	THICK AC OVERLAY(2.5 INCHES)	
SMITH AV	BORDER	TENTH	SMITH AV	J2733	222	60	13,335	A	AC	zne3	57	48	100	\$48,779	21,371	THICK AC OVERLAY(2.5 INCHES)	
TABER RD	HIGINBOTHAM	HEAVENLY	TABER RD	6271	208	40	8,320	C	AC		65	49	100	\$28,093	16,882	THICK AC OVERLAY(2.5 INCHES)	
THIRD ST	MAIN	RAMONA	THIRD ST	G1623	363	40	14,533	C	AC	zne4	62	49	100	\$49,071	16,834	THICK AC OVERLAY(2.5 INCHES)	
THIRD ST	MAIN	WASHBURN	THIRD ST	H1624	369	44	16,250	C	AC	zne4	60	46	100	\$54,869	17,095	THICK AC OVERLAY(2.5 INCHES)	
THIRD ST	SHERIDAN	GRAND	THIRD ST	J968C	889	40	35,553	C	AC	zne4	62	49	100	\$120,046	16,854	THICK AC OVERLAY(2.5 INCHES)	
												<b>Treatment Total</b>		<b>\$3,387,709</b>			
ARMSTRONGS DR	QUAIL RIDGE	FOOTHILL	ARMSTRONGS	5455	355	40	14,200	R	AC	zne5	58	49	100	\$31,964	21,439	THIN AC OVERLAY(1.5 INCHES)	
AVIATION DR	BUTTERFIELD	END	AVIATION D	29	2,362	29	68,490	R	AC	zne2	57	49	100	\$154,172	21,296	THIN AC OVERLAY(1.5 INCHES)	
BEGLEY CL	BIRMINGHAM	END	BEGLEY CL	4135	186	32	5,939	R	AC	zne4	58	49	100	\$13,370	21,427	THIN AC OVERLAY(1.5 INCHES)	
BEL AIR ST	END	ARTURO	BEL AIR ST	356	515	32	16,480	R	AC	zne4	57	49	100	\$37,097	21,246	THIN AC OVERLAY(1.5 INCHES)	
BENTLENY DR	CARDIFF	SMITTY	BENTLENY D	1696	467	40	18,660	R	AC	zne4	58	49	100	\$42,005	21,420	THIN AC OVERLAY(1.5 INCHES)	
BIRMINGHAM DR	COACHMAN	LOCHNESS	BIRMINGHAM	1798	263	36	9,484	R	AC	zne4	58	49	100	\$21,349	21,417	THIN AC OVERLAY(1.5 INCHES)	

\*\* - Treatment from Project Selection

Scenarios Criteria:



# Scenarios - Sections Selected for Treatment

Interest: 3.00%

Inflation: 3.00%

Printed: 03/11/2019

Scenario: 5. \$9 Million to \$12.5 Million Per Year

Year: 2023

Street Name	Begin Location	End Location	Street ID	Section ID	Length	Width	Area	FC	Surf Type	Area ID	Current PCI	Treatment		Cost	Rating	Treatment
												PCI Before	PCI After			
BONANZA CL	END	VILLAGE LOOP	BONANZA CL	4477	349	33	11,504	R	AC	zne1	58	49	100	\$25,897	21,423	THIN AC OVERLAY(1.5 INCHES)
BONNIE LN	WARDLOW	POMONA	BONNIE LN	2623	818	40	32,721	R	AC	zne2	56	48	100	\$73,656	21,629	THIN AC OVERLAY(1.5 INCHES)
BURR ST	BUENA VISTA	TETA	BURR ST	1202	1,138	32	36,427	R	AC	zne3	57	49	100	\$81,997	21,359	THIN AC OVERLAY(1.5 INCHES)
BURR ST	LINCOLN	EMERALD	BURR ST	2786	358	33	11,811	R	AC	zne3	56	48	100	\$26,587	21,507	THIN AC OVERLAY(1.5 INCHES)
CARDIFF ST	BENTLEY	SIXTH	CARDIFF ST	4100	431	40	17,248	R	AC	zne4	58	49	100	\$38,826	21,420	THIN AC OVERLAY(1.5 INCHES)
CELERY LN	FENNEL	CORIANDER	CELERY LN	2115	315	36	11,335	R	AC	zne1	58	49	100	\$25,516	21,479	THIN AC OVERLAY(1.5 INCHES)
CELERY LN	ROSEMARY	FENNEL	CELERY LN	2116	279	36	10,027	R	AC	zne1	58	49	100	\$22,571	21,479	THIN AC OVERLAY(1.5 INCHES)
CINDY CL	CITRON	END	CINDY CL	4181	397	32	12,704	R	AC	zne4	56	48	100	\$28,597	21,629	THIN AC OVERLAY(1.5 INCHES)
CLEVELAND WY	CERVEZA	GILBERT	CLEVELAND	C5769	1,056	36	38,016	R	AC	zne5	58	49	100	\$85,575	21,478	THIN AC OVERLAY(1.5 INCHES)
CORIANDER CL	PARSLEY	END	CORIANDER	4275	436	32	13,958	R	AC	zne1	58	49	100	\$31,420	21,479	THIN AC OVERLAY(1.5 INCHES)
COYOTE CL	DEER RUN	END	COYOTE CL	4195	301	32	9,632	R	AC	zne3	58	49	100	\$21,682	21,413	THIN AC OVERLAY(1.5 INCHES)
DANA ST	RAYMOR	END	DANA ST	6458	291	36	12,976	R	AC		60	49	100	\$29,210	21,694	THIN AC OVERLAY(1.5 INCHES)
DILL CL	END	CORIANDER	DILL CL	4527	172	32	5,517	R	AC	zne1	58	49	100	\$12,420	21,479	THIN AC OVERLAY(1.5 INCHES)
DOWNNS WY	MAGNOLIA	END	DOWNNS WY	6612	190	70	13,300	R	AC		59	48	100	\$29,939	21,803	THIN AC OVERLAY(1.5 INCHES)
EIGHTH ST	LINCOLN	GRANT	EIGHTH ST	J2728	690	34	23,452	R	AC	zne3	56	48	100	\$52,791	21,630	THIN AC OVERLAY(1.5 INCHES)
ESTRADO DR	KROONEN	SONORA	ESTRADO DR	3433	245	36	8,814	R	AC	zne3	57	49	100	\$19,841	21,388	THIN AC OVERLAY(1.5 INCHES)
FENNEL DR	SAFFRON	CELERY	FENNEL DR	2117	569	36	20,493	R	AC	zne1	58	49	100	\$46,132	21,479	THIN AC OVERLAY(1.5 INCHES)
GARRETSON AV	BUCHNELL	SELKIRK	GARRETSON	5701	14	38	521	R	AC	zne5	58	49	100	\$1,174	21,484	THIN AC OVERLAY(1.5 INCHES)
GILBERT AV	CASPER	PRAIRIE	GILBERT AV	6606C	538	36	19,368	R	AC		58	49	100	\$43,598	21,362	THIN AC OVERLAY(1.5 INCHES)
GREEN RIVER RD	PALISADES	NICHOLAS	GREEN RIVE	F3105	1,188	76	90,281	A	ST	zne3	79	73	100	\$177,821	18,716	THIN AC OVERLAY(1.5 INCHES)
GREEN RIVER RD	NICHOLAS	DOMINGUEZ RANCH	GREEN RIVE	G3106C	1,788	60	107,304	A	ST	zne3	79	73	100	\$211,350	18,716	THIN AC OVERLAY(1.5 INCHES)
HARVARD CL	OLD TEMESCAL	YARDLEY	HARVARD CL	1808	170	32	5,428	R	AC	zne4	58	49	100	\$12,218	21,415	THIN AC OVERLAY(1.5 INCHES)
HARVARD CL	YARDLEY	END	HARVARD CL	4137	492	32	15,751	R	AC	zne4	58	49	100	\$35,457	21,415	THIN AC OVERLAY(1.5 INCHES)

\*\* - Treatment from Project Selection

Scenarios Criteria:



# Scenarios - Sections Selected for Treatment

Interest: 3.00%

Inflation: 3.00%

Printed: 03/11/2019

Scenario: 5. \$9 Million to \$12.5 Million Per Year

## Year: 2023

Street Name	Begin Location	End Location	Street ID	Section ID	Length	Width	Area	FC	Surf Type	Area ID	Current PCI	Treatment		Cost	Rating	Treatment
												PCI Before	PCI After			
HIGHLAND VIEW DR	STERLING	RIDGELINE	HIGHLAND V	3072	219	36	7,880	R	AC	zne3	55	48	100	\$17,739	21,588	THIN AC OVERLAY(1.5 INCHES)
LA CADENA LN	LEUCADIA	LA TREMOLINA	LA CADENA	2256	340	36	12,245	R	AC	zne1	57	48	100	\$27,564	21,623	THIN AC OVERLAY(1.5 INCHES)
LA CADENA LN	LAS LUNITAS	LEUCADIA	LA CADENA	2257	351	31	10,866	R	AC	zne1	57	48	100	\$24,461	21,623	THIN AC OVERLAY(1.5 INCHES)
LA DOCENA LN	LA ENTRADA	LA TREMOLINA	LA DOCENA	2260	497	36	17,888	R	AC	zne1	57	48	100	\$40,267	21,623	THIN AC OVERLAY(1.5 INCHES)
LA DOCENA LN	TESORO	LAS LUNITAS	LA DOCENA	2261	366	35	12,818	R	AC	zne1	57	48	100	\$28,855	21,623	THIN AC OVERLAY(1.5 INCHES)
LA ENTRADA AV	LA DOCENA	PARKRIDGE	LA ENTRADA	2233	180	36	6,480	R	AC	zne1	57	48	100	\$14,587	21,623	THIN AC OVERLAY(1.5 INCHES)
LA TREMOLINA CL	LA CADENA	LA DOCENA	LA TREMOLI	2255	269	34	9,135	R	AC	zne1	57	48	100	\$20,564	21,623	THIN AC OVERLAY(1.5 INCHES)
LA TREMOLINA CL	END	LA CADENA	LA TREMOLI	4473	217	34	7,373	R	AC	zne1	57	48	100	\$16,596	21,623	THIN AC OVERLAY(1.5 INCHES)
LAS LUNITAS LN	LA CADENA	LA DOCENA	LAS LUNITA	2258	210	36	7,566	R	AC	zne1	57	48	100	\$17,031	21,623	THIN AC OVERLAY(1.5 INCHES)
LEUCADIA CL	END	LA CADENA	LEUCADIA C	4474	162	30	4,859	R	AC	zne1	57	48	100	\$10,938	21,623	THIN AC OVERLAY(1.5 INCHES)
MOUNTAIN GATE DR	LINCOLN	ORANGE HEIGHTS	MOUNTAIN G	5363C	580	40	23,200	R	AC	zne5	58	49	100	\$52,224	21,484	THIN AC OVERLAY(1.5 INCHES)
MOUNTAINSIDE CL	OAKCREST	RUNNING SPRINGS	MOUNTAINSI	3041	309	36	11,131	R	AC	zne3	56	48	100	\$25,056	21,443	THIN AC OVERLAY(1.5 INCHES)
OCHEE CL	END	VILLAGE LOOP	OCHEE CL	4478	424	32	13,582	R	AC	zne1	58	49	100	\$30,573	21,423	THIN AC OVERLAY(1.5 INCHES)
PRINCELAND CT	RINCON	PRINCELAND	PRINCELAN D	2313	419	36	15,092	R	AC	zne2	58	49	100	\$33,973	21,425	THIN AC OVERLAY(1.5 INCHES)
ROSEMARY CL	PARSLEY	END	ROSEMARY C	4276	318	32	10,190	R	AC	zne1	58	49	100	\$22,938	21,479	THIN AC OVERLAY(1.5 INCHES)
SAFFRON CL	FENNEL	END	SAFFRON CL	4273	277	32	8,870	R	AC	zne1	58	49	100	\$19,967	21,417	THIN AC OVERLAY(1.5 INCHES)
SMITTY WY	END	BENTLEY	SMITTY WY	4638	452	40	18,074	R	AC	zne4	58	49	100	\$40,685	21,420	THIN AC OVERLAY(1.5 INCHES)
STATE ST	END	BOBBITT	STATE ST	583	666	12	7,990	R	AC	zne5	57	49	100	\$17,985	21,376	THIN AC OVERLAY(1.5 INCHES)
SUNKIST CL	CALL	VIA DEL RIO	SUNKIST CL	3154	282	32	9,018	R	AC	zne3	59	49	100	\$20,299	21,420	THIN AC OVERLAY(1.5 INCHES)
TALSHIRE LN	TANFORD	OLD TEMESCAL	TALSHIRE L	1758	418	32	13,374	R	AC	zne4	58	49	100	\$30,107	21,415	THIN AC OVERLAY(1.5 INCHES)
TREVOR LN	TANFORD	OLD TEMESCAL	TREVOR LN	1757	417	32	13,341	R	AC	zne4	58	49	100	\$30,032	21,415	THIN AC OVERLAY(1.5 INCHES)
TURNBERRY LN	OLD TEMESCAL	WEMBLEY	TURNBERRY	1764	170	36	6,126	R	AC	zne4	58	49	100	\$13,790	21,415	THIN AC OVERLAY(1.5 INCHES)
TURNBERRY LN	WEMBLEY	BIRMINGHAM	TURNBERRY	1814	597	36	21,489	R	AC	zne4	58	49	100	\$48,373	21,415	THIN AC OVERLAY(1.5 INCHES)

\*\* - Treatment from Project Selection

Scenarios Criteria:



# Scenarios - Sections Selected for Treatment

Interest: 3.00%

Inflation: 3.00%

Printed: 03/11/2019

Scenario: 5. \$9 Million to \$12.5 Million Per Year

## Year: 2023

Street Name	Begin Location	End Location	Street ID	Section ID	Length	Width	Area	FC	Surf Type	Area ID	Current PCI	Treatment		Cost	Rating	Treatment	
												PCI Before	PCI After				
WASHBURN CL	END	GRAND	WASHBURN C	4437	304	38	11,558	R	AC	zne2	57	49	100	\$26,019	21,234	THIN AC OVERLAY(1.5 INCHES)	
WEMBLEY LN	TURNBERRY	PORTSMITH	WEMBLEY LN	1815	751	32	24,043	R	AC	zne4	58	49	100	\$54,122	21,415	THIN AC OVERLAY(1.5 INCHES)	
WEMBLEY LN	PORTSMITH	WINSTON	WEMBLEY LN	1816	229	32	7,335	R	AC	zne4	58	49	100	\$16,513	21,415	THIN AC OVERLAY(1.5 INCHES)	
WOODLAWN DR	WESTPARK	GLENHAVEN	WOODLAWN D	1180	751	32	24,018	R	AC	zne3	56	48	100	\$54,065	21,629	THIN AC OVERLAY(1.5 INCHES)	
												<b>Treatment Total</b>	<b>\$2,189,555</b>				
<b>Year 2023 Area Total</b>										<b>12,314,381</b>	<b>Year 2023 Total</b>		<b>\$12,500,189</b>				

## Year: 2024

Street Name	Begin Location	End Location	Street ID	Section ID	Length	Width	Area	FC	Surf Type	Area ID	Current PCI	Treatment		Cost	Rating	Treatment	
												PCI Before	PCI After				
FOOTHILL PK	END	CHASE DR	FOOTHILL P	3800	750	72	54,000	A	AC		93	81	89	\$18,781	45,011	TRMSS TYPE II SLURRY	
FOOTHILL PK	CHASE DR	BORDER AVE	FOOTHILL P	3805	2,500	62	155,000	A	AC		93	81	89	\$53,907	45,011	TRMSS TYPE II SLURRY	
FOOTHILL PK	BORDER AVE	MABEY CYN RD	FOOTHILL P	3810	1,150	72	82,800	A	AC		93	81	89	\$28,797	45,011	TRMSS TYPE II SLURRY	
FOOTHILL PK	MABEY CYN RD	BRIDGE 56C0635R	FOOTHILL P	3815	3,800	62	235,600	A	AC		89	79	87	\$81,938	47,716	TRMSS TYPE II SLURRY	
FOOTHILL PK	BRIDGE 56C0635R	PASEO GRANDE	FOOTHILL P	3820	1,200	62	74,400	A	AC		93	81	89	\$25,875	45,011	TRMSS TYPE II SLURRY	
GREEN RIVER RD	TANGLEWOOD	PASEO GRANDE	GREEN RIVE	A2942C	1,013	46	44,025	A	AC	zne3	93	81	89	\$15,312	44,603	TRMSS TYPE II SLURRY	
LINCOLN AV	RIVER	PARKRIDGE	LINCOLN AV	A1-2364C	1,311	60	78,652	A	AC/AC	zne2	90	81	88	\$27,354	55,557	TRMSS TYPE II SLURRY	
LINCOLN AV	FALLBROOK	RIVER	LINCOLN AV	A2-2361C	1,498	60	89,884	A	AC/AC	zne2	93	82	89	\$31,261	51,837	TRMSS TYPE II SLURRY	
LINCOLN AV	RINCON	FALLBROOK	LINCOLN AV	B1-2359C	1,316	60	78,981	A	AC/AC	zne2	93	82	89	\$27,469	51,837	TRMSS TYPE II SLURRY	
S MAIN ST	PINCHOT	LYDIA	MAIN ST	R1-3618	424	36	15,249	C	AC	zne5	88	75	83	\$4,420	35,923	TRMSS TYPE II SLURRY	
MANGULAR AV	DEER HOLLOW	CHASE	MANGULAR A	A2-5773A	1,296	44	57,028	C	AC	zne3	96	86	92	\$16,528	42,383	TRMSS TYPE II SLURRY	
PASEO GRANDE	LAS POSAS	GREEN RIVER	PASEO GRAN	E2944C	1,772	41	72,660	C	AC	zne3	94	84	91	\$21,059	44,734	TRMSS TYPE II SLURRY	
RIVER RD	MAIN	COTA	RIVER RD	2343	2,074	87	180,441	A	AC/AC	zne2	90	81	88	\$62,755	55,557	TRMSS TYPE II SLURRY	
RIVER RD	LINCOLN	LULLABY	RIVER RD	2363	462	61	28,191	A	AC/AC	zne2	90	81	88	\$9,805	55,557	TRMSS TYPE II SLURRY	
RIVER RD	SPRINGBROOK	COUNTRY CLUB	RIVER RD	2406	1,003	65	65,196	A	AC/AC	zne2	90	81	88	\$22,675	55,557	TRMSS TYPE II SLURRY	
RIVER RD	COUNTRY CLUB	KIPS KORNER	RIVER RD	2460	3,031	65	197,019	A	AC/AC	zne2	90	81	88	\$68,520	55,557	TRMSS TYPE II SLURRY	
SECOND ST	BUENA VISTA	91 RAMP	SECOND ST	2677B	1,200	36	43,200	C	AC		96	86	92	\$12,521	42,720	TRMSS TYPE II SLURRY	
SECOND ST	91 RAMP	LINCOLN	SECOND ST	2678	550	76	41,800	C	AC		96	86	92	\$12,115	42,720	TRMSS TYPE II SLURRY	
												<b>Treatment Total</b>	<b>\$541,092</b>				
ADONIS PL	OTHELLO	HORATIO	ADONIS PL	3381	304	36	10,944	R	AC	zne5	85	78	86	\$3,172	38,943	RAP TYPE II SLURRY	
ALPINEMIST ST	COLLETT	VALLEYWOOD	ALPINEMIST	5810	299	36	10,764	R	AC/AC		89	82	89	\$3,120	36,816	RAP TYPE II SLURRY	
ALPINEMIST ST	WELLESLEY	COLLETT	ALPINEMIST	5811	467	36	16,812	R	AC/AC		87	81	88	\$4,873	38,889	RAP TYPE II SLURRY	

\*\* - Treatment from Project Selection



# Scenarios - Sections Selected for Treatment

Interest: 3.00%

Inflation: 3.00%

Printed: 03/11/2019

Scenario: 5. \$9 Million to \$12.5 Million Per Year

Year: 2024

Street Name	Begin Location	End Location	Street ID	Section ID	Length	Width	Area	FC	Surf Type	Area ID	Current PCI	Treatment		Cost	Rating	Treatment
												PCI Before	PCI After			
ALSACE DR	WELLER	COTA	ALSACE DR	6349	287	36	10,332	R	AC		85	78	86	\$2,995	39,223	RAP TYPE II SLURRY
AMETHYST CI	ELYSIA	END	AMETHYST C	6395	146	36	7,756	R	AC		86	79	86	\$2,248	38,852	RAP TYPE II SLURRY
AMETHYST ST	ONYX	ELYSIA	AMETHYST S	6396	315	36	11,340	R	AC		86	79	86	\$3,287	38,858	RAP TYPE II SLURRY
ASHLAND CL	END	GREENPOINT	ASHLAND CL	4449	231	32	7,389	R	AC/AC	zne2	88	81	88	\$2,142	38,889	RAP TYPE II SLURRY
BAGHDADY ST	MORITA	END	BAGHDADY S	A6656	165	36	5,940	R	AC/PCC		89	82	89	\$1,722	36,999	RAP TYPE II SLURRY
BAGHDADY ST	END	WOLFSON	BAGHDADY S	B6656	315	36	11,340	R	AC/PCC		89	82	89	\$3,287	36,999	RAP TYPE II SLURRY
BAINBRIDGE	HANONOVER	WINDHAVEN	BAINBRIDGE	5445	214	36	7,698	R	AC	zne5	85	79	86	\$2,231	38,781	RAP TYPE II SLURRY
BAINBRIDGE	WINDHAVEN	MOUNTAIN PASS	BAINBRIDGE	5446	365	36	13,138	R	AC	zne5	85	79	86	\$3,808	38,781	RAP TYPE II SLURRY
BAINBRIDGE	MOUNTAIN PASS	END	BAINBRIDGE	5447	172	32	8,013	R	AC	zne5	85	79	86	\$2,323	38,781	RAP TYPE II SLURRY
BAYFIELD DR	BLOSSOM HILL	LAKEVIEW	BAYFIELD D	2582	275	36	9,887	R	AC/AC	zne2	88	81	88	\$2,866	38,493	RAP TYPE II SLURRY
BAYFIELD DR	LAKEVIEW	BROOKWOOD	BAYFIELD D	2583	461	36	16,603	R	AC/AC	zne2	88	81	88	\$4,812	38,497	RAP TYPE II SLURRY
BENJAMIN DR	SAMPSON	RAGLE	BENJAMIN D	1962	1,054	40	42,141	R	AC	zne4	89	81	88	\$12,214	36,676	RAP TYPE II SLURRY
BENNINGTON CL	END	BOWDOIN	BENNINGTON	4459	210	30	6,311	R	AC/AC	zne2	88	81	88	\$1,829	38,479	RAP TYPE II SLURRY
BIG SPRING CT	LONE TREE	WAGON TRAIN	BIG SPRING	2519	354	32	11,337	R	AC/AC	zne2	88	81	88	\$3,286	38,488	RAP TYPE II SLURRY
BIG SPRING CT	HOLSTER	LONE TREE	BIG SPRING	2520	279	32	8,935	R	AC/AC	zne2	88	81	88	\$2,590	38,479	RAP TYPE II SLURRY
BLOSSOM HILL DR	SHAMROCK	AUBURNDALE	BLOSSOM HI	2387	459	32	14,695	R	AC/AC	zne2	88	81	88	\$4,259	38,484	RAP TYPE II SLURRY
BLOSSOM HILL DR	BAYFIELD	SHAMROCK	BLOSSOM HI	2571	1,521	36	54,772	R	AC/AC	zne2	88	81	88	\$15,874	38,484	RAP TYPE II SLURRY
BLUEJAY LN	ORIOLE	ONTARIO	BLUEJAY LN	1849	430	32	13,768	R	AC/AC	zne4	88	81	88	\$3,991	38,408	RAP TYPE II SLURRY
BOLLERO PL	VICENTIA	BUENA VISTA	BOLLERO PL	2668	725	29	21,019	R	AC	zne2	90	82	89	\$6,092	34,378	RAP TYPE II SLURRY
BOLLERO PL	GRAND	MERRILL	BOLLERO PL	2669	96	30	2,880	R	AC		93	84	91	\$835	31,847	RAP TYPE II SLURRY
BOLLERO PL	MERRILL	SCHOOL	BOLLERO PL	2670	340	30	10,200	R	AC		93	84	91	\$2,957	31,847	RAP TYPE II SLURRY
BOLLERO PL	SCHOOL	VICENTIA	BOLLERO PL	2671	865	30	25,950	R	AC		93	84	91	\$7,521	31,847	RAP TYPE II SLURRY
BOWDOIN ST	CORNERSTONE	CARRIAGE	BOWDOIN ST	2477	690	35	24,155	R	AC/AC	zne2	88	81	88	\$7,001	38,483	RAP TYPE II SLURRY
BOWDOIN ST	CORYDON	CORNERSTONE	BOWDOIN ST	2479	260	35	9,096	R	AC/AC	zne2	88	81	88	\$2,637	38,484	RAP TYPE II SLURRY
BOWDOIN ST	AMHERST	CORYDON	BOWDOIN ST	2496	187	36	6,737	R	AC/AC	zne2	88	81	88	\$1,953	38,484	RAP TYPE II SLURRY
BRECKENRIDGE CL	COLLETT	END	BRECKENRIDGE	4297	440	36	15,856	R	AC/AC	zne1	89	82	89	\$4,596	36,816	RAP TYPE II SLURRY
BRIARWOOD ST	RANCH VISTA	LA SALLE	BRIARWOOD	2088	206	36	7,405	R	AC/AC	zne1	89	82	89	\$2,147	36,816	RAP TYPE II SLURRY
BRIDGEPORT RD	WATERFALL	OAK	BRIDGEPORT	3402	1,736	36	62,486	R	AC	zne3	86	79	87	\$18,110	38,353	RAP TYPE II SLURRY
BROOKDALE DR	AUBURNDALE	NIMROD	BROOKDALE	2396	291	37	10,753	R	AC	zne2	84	78	86	\$3,117	39,103	RAP TYPE II SLURRY
BROOKDALE DR	NIMROD	NEWFIELD	BROOKDALE	2397	260	37	9,631	R	AC/AC	zne2	88	81	88	\$2,792	38,417	RAP TYPE II SLURRY

\*\* - Treatment from Project Selection

Scenarios Criteria:





# Scenarios - Sections Selected for Treatment

Interest: 3.00%

Inflation: 3.00%

Printed: 03/11/2019

Scenario: 5. \$9 Million to \$12.5 Million Per Year

Year: 2024

Street Name	Begin Location	End Location	Street ID	Section ID	Length	Width	Area	FC	Surf Type	Area ID	Current PCI	Treatment		Cost	Rating	Treatment
												PCI Before	PCI After			
BROOKDALE DR	NEWFIELD	NEATHERLY	BROOKDALE	2398	337	32	10,788	R	AC	zne2	84	78	86	\$3,127	39,100	RAP TYPE II SLURRY
BROOKDALE DR	NEATHERLY	SPRINGBROOK	BROOKDALE	2399	321	32	10,257	R	AC/AC	zne2	88	81	88	\$2,973	38,417	RAP TYPE II SLURRY
BROOKDALE DR	SPRINGBROOK	NORCREST	BROOKDALE	2400	619	32	19,811	R	AC	zne2	84	78	86	\$5,742	39,103	RAP TYPE II SLURRY
BROOKWOOD DR	CREEKSIDE	MILLSTREAM	BROOKWOOD	2578	255	36	9,172	R	AC/AC	zne2	88	81	88	\$2,659	38,408	RAP TYPE II SLURRY
BROOKWOOD DR	MILLSTREAM	BAYFIELD	BROOKWOOD	2579	385	36	13,860	R	AC	zne2	86	80	87	\$4,017	37,741	RAP TYPE II SLURRY
BROWNING CL	CORNERSTONE	END	BROWNING	4249	285	32	9,107	R	AC/AC	zne2	88	81	88	\$2,640	38,408	RAP TYPE II SLURRY
CANYON CL	FAIRVIEW	END	CANYON CL	4236	173	29	5,030	R	AC/AC	zne2	88	81	88	\$1,458	38,889	RAP TYPE II SLURRY
CAREFREE WY	CORNERSTONE	CARRIAGE	CAREFREE	4251	791	36	28,492	R	AC/AC	zne2	88	81	88	\$8,258	38,412	RAP TYPE II SLURRY
CARLENE ST	TABITHA	STEPHANIE	CARLENE	3392	296	36	10,655	R	AC	zne3	85	78	86	\$3,088	39,075	RAP TYPE II SLURRY
CARLENE ST	STEPHANIE	END	CARLENE	670	208	36	7,481	R	AC	zne3	85	78	86	\$2,169	39,157	RAP TYPE II SLURRY
CARRIAGE LN	BOWDOIN	COTTONCREEK	CARRIAGE L	2467	885	36	31,859	R	AC/AC	zne2	88	81	88	\$9,234	38,340	RAP TYPE II SLURRY
CARRIAGE LN	COTTONCREEK	CAREFREE	CARRIAGE L	2468	584	36	21,006	R	AC/AC	zne2	88	81	88	\$6,089	38,340	RAP TYPE II SLURRY
CARRIAGE LN	CAREFREE	ELLINGTON	CARRIAGE L	2469	585	36	21,042	R	AC/AC	zne2	88	81	88	\$6,099	38,340	RAP TYPE II SLURRY
CATHERINE CL	FAIRVIEW	END	CATHERINE	4239	274	28	7,686	R	AC/AC	zne2	88	81	88	\$2,228	38,889	RAP TYPE II SLURRY
CHAMPLAIN DR	KINGSFORD	CORYDON	CHAMPLAIN	2454	891	32	28,510	R	AC/AC	zne2	88	82	89	\$8,263	36,816	RAP TYPE II SLURRY
CHAMPLAIN DR	STAMFORD	KINGSFORD	CHAMPLAIN	2455	187	32	5,974	R	AC/AC	zne2	88	82	89	\$1,732	36,775	RAP TYPE II SLURRY
CHANTEL DR	RANCH VISTA	LA SALLE	CHANTEL	1-A	624	36	22,464	R	AC/AC	zne1	89	82	89	\$6,511	36,816	RAP TYPE II SLURRY
CHASE DR	MANGULAR	FOOTHILL	CHASE DR	3825	700	36	25,200	L	AC		93	84	91	\$7,304	31,640	RAP TYPE II SLURRY
CHASE DR	END	VIA MAZATLAN	CHASE DR	844	425	38	16,150	O	AC	zne3	92	83	90	\$4,681	33,307	RAP TYPE II SLURRY
CHASE DR	VIA MAZATLAN	OAK	CHASE DR	885	976	35	34,160	R	AC		91	82	90	\$9,901	34,105	RAP TYPE II SLURRY
CHESAPEAKE WY	STAMFORD	CORYDON	CHESAPEAKE	2459	1,022	32	32,693	R	AC/AC	zne2	88	82	89	\$9,475	36,775	RAP TYPE II SLURRY
CHEYENNE RD	WAGON TRAIN	STAGECOACH	CHEYENNE	2530	182	42	7,637	R	AC/AC	zne2	88	81	88	\$2,214	38,372	RAP TYPE II SLURRY
CLAUDIA ST	STAN GRUBE	END	CLAUDIA ST	669	237	36	8,524	R	AC	zne3	85	78	86	\$2,471	39,156	RAP TYPE II SLURRY
CLOVERLEAF CL	CORNERSTONE	END	CLOVERLEAF	4244	482	32	15,416	R	AC/AC	zne2	88	81	88	\$4,468	38,377	RAP TYPE II SLURRY
COLFAX CL	CRESTA	END NORTH	COLFAX CL	4302	317	38	12,051	R	AC/AC	zne1	89	82	89	\$3,493	36,816	RAP TYPE II SLURRY
COLFAX CL	END SOUTH	CRESTA	COLFAX CL	4630	342	36	12,319	R	AC/AC	zne1	89	82	89	\$3,571	36,816	RAP TYPE II SLURRY
COLLETT AV	WELLESLEY	END	COLLETT AV	A4987	315	40	12,600	R	AC	zne1	86	80	88	\$3,652	37,353	RAP TYPE II SLURRY
COLLETT AV	MARIPOSA	END	COLLETT AV	E4265	154	32	4,929	R	AC	zne1	86	79	87	\$1,429	38,462	RAP TYPE II SLURRY
COLLETT AV	PROMENADE	END	COLLETT AV	H2169C	652	40	26,070	R	AC	zne1	88	80	88	\$7,556	37,192	RAP TYPE II SLURRY
CORNERSTONE WY	CLOVERLEAF	ELLINGTON	CORNERSTONE	2470	283	36	10,202	R	AC/AC	zne2	88	81	88	\$2,957	38,440	RAP TYPE II SLURRY

\*\* - Treatment from Project Selection

Scenarios Criteria:



# Scenarios - Sections Selected for Treatment

Interest: 3.00%

Inflation: 3.00%

Printed: 03/11/2019

Scenario: 5. \$9 Million to \$12.5 Million Per Year

Year: 2024

Street Name	Begin Location	End Location	Street ID	Section ID	Length	Width	Area	FC	Surf Type	Area ID	Current PCI	Treatment		Cost	Rating	Treatment
												PCI Before	PCI After			
CORNERSTONE WY	CANDLELIGHT	CAREFREE	CORNERST ON	2472	291	36	10,492	R	AC/AC	zne2	88	81	88	\$3,041	38,440	RAP TYPE II SLURRY
CORNERSTONE WY	COTTONCREEK	CANDLELIGHT	CORNERST ON	2473	291	36	10,473	R	AC/AC	zne2	88	81	88	\$3,036	38,440	RAP TYPE II SLURRY
CORNERSTONE WY	CASTLE ROCK	COTTONCREEK	CORNERST ON	2474	291	36	10,491	R	AC/AC	zne2	88	81	88	\$3,041	38,440	RAP TYPE II SLURRY
CORNERSTONE WY	CARTWHEEL	CASTLE ROCK	CORNERST ON	2475	299	36	10,751	R	AC/AC	zne2	88	81	88	\$3,116	38,440	RAP TYPE II SLURRY
CORNERSTONE WY	BOWDOIN	CARTWHEEL	CORNERST ON	2476	343	36	12,352	R	AC/AC	zne2	88	81	88	\$3,580	38,440	RAP TYPE II SLURRY
CORNERSTONE WY	WHITMAN	BOWDOIN	CORNERST ON	2478	272	36	9,797	R	AC/AC	zne2	88	81	88	\$2,840	38,440	RAP TYPE II SLURRY
CORNERSTONE WY	SHELLEY	WHITMAN	CORNERST ON	2481	275	36	9,892	R	AC/AC	zne2	88	81	88	\$2,868	38,440	RAP TYPE II SLURRY
CORNERSTONE WY	DICKINSON	BROWNING	CORNERST ON	2484	292	36	10,498	R	AC/AC	zne2	88	81	88	\$3,043	38,440	RAP TYPE II SLURRY
CORNERSTONE WY	BROWNING	SHELLEY	CORNERST ON	2485	295	36	10,607	R	AC/AC	zne2	88	81	88	\$3,075	38,440	RAP TYPE II SLURRY
CORNERSTONE WY	END	DICKINSON	CORNERST ON	4463	228	36	8,225	R	AC/AC	zne2	88	81	88	\$2,384	38,440	RAP TYPE II SLURRY
COTTONCREEK LN	CORNERSTONE	CARRIAGE	COTTONCR EE	4250	791	36	28,460	R	AC/AC	zne2	88	81	88	\$8,249	38,440	RAP TYPE II SLURRY
COTTONWOOD ST	MARSHALL	EVERGREEN	COTTONWO OD	1401	302	40	12,072	R	AC	zne4	89	81	88	\$3,499	36,676	RAP TYPE II SLURRY
COWHIDE RD	DEADWOOD	SWITCHBACK	COWHIDE RD	3351	402	36	14,457	R	AC/AC	zne5	87	81	88	\$4,190	38,889	RAP TYPE II SLURRY
CREEKSIDE LN	LAKEVIEW	BROOKWOOD	CREEKSIDE	2588	463	36	16,671	R	AC/AC	zne2	88	81	88	\$4,832	38,440	RAP TYPE II SLURRY
CRESTA RD	ROOSEVELT	YELLOWSTONE	CRESTA RD	2185	285	40	11,390	R	AC/AC	zne1	89	82	89	\$3,302	36,816	RAP TYPE II SLURRY
CRESTA RD	PROMENADE	COLFAX	CRESTA RD	2189	191	40	7,624	R	AC/AC	zne1	89	82	89	\$2,210	36,816	RAP TYPE II SLURRY
DALE CL	FAIRVIEW	END	DALE CL	4237	211	28	5,902	R	AC/AC	zne2	88	81	88	\$1,711	38,889	RAP TYPE II SLURRY
DICKINSON LN	CORNERSTONE	HEMINGWAY	DICKINSON	2483	595	32	19,040	R	AC/AC	zne2	88	81	88	\$5,519	38,443	RAP TYPE II SLURRY
DOHERTY ST	GRANITE	CITY LIMITS - BUCHANAN	DOHERTY ST	2352	261	40	10,423	R	AC	zne4	89	81	88	\$3,021	36,676	RAP TYPE II SLURRY
DOVER CL	FAIRVIEW	END	DOVER CL	4238	266	28	7,439	R	AC/AC	zne2	88	81	88	\$2,157	38,889	RAP TYPE II SLURRY
DOVERWOOD ST	GREENVIEW	FAIRVIEW	DOVERWOOD	2417	558	36	20,090	R	AC/AC	zne2	88	82	89	\$5,823	36,816	RAP TYPE II SLURRY
DRIFTWOOD ST	GREENBRIAR	MELROSE	DRIFTWOOD	2428	1,076	32	34,417	R	AC	zne2	89	81	88	\$9,975	36,676	RAP TYPE II SLURRY
ELLINGTON DR	OXFORD	CORYDON	ELLINGTON	2444	459	36	16,541	R	AC/AC	zne2	88	81	88	\$4,794	38,440	RAP TYPE II SLURRY
ELLINGTON DR	CORYDON	CORNERSTONE	ELLINGTON	2464	194	35	6,807	R	AC/AC	zne2	88	81	88	\$1,973	38,427	RAP TYPE II SLURRY
ELLINGTON DR	CORNERSTONE	CARRIAGE	ELLINGTON	2466	793	35	27,751	R	AC/AC	zne2	88	81	88	\$8,043	38,440	RAP TYPE II SLURRY
ELMHURST ST	GREENBRIAR	GRANADA	ELMHURST S	2556	1,242	33	40,981	R	AC	zne2	84	78	86	\$11,878	39,157	RAP TYPE II SLURRY
FAIRVIEW DR	COUNTRY CLUB	CANYON	FAIRVIEW D	2409	654	40	26,146	R	AC/AC	zne2	88	82	89	\$7,578	36,816	RAP TYPE II SLURRY
FAIRVIEW DR	CANYON	DALE	FAIRVIEW D	2410	304	40	12,179	R	AC/AC	zne2	91	86	92	\$3,530	39,043	RAP TYPE II SLURRY

\*\* - Treatment from Project Selection

Scenarios Criteria:



# Scenarios - Sections Selected for Treatment

Interest: 3.00%

Inflation: 3.00%

Printed: 03/11/2019

Scenario: 5. \$9 Million to \$12.5 Million Per Year

Year: 2024

Street Name	Begin Location	End Location	Street ID	Section ID	Length	Width	Area	FC	Surf Type	Area ID	Current PCI	Treatment		Cost	Rating	Treatment
												PCI Before	PCI After			
FAIRVIEW DR	DALE	HILLCREST	FAIRVIEW D	2411	147	40	5,865	R	AC/AC	zne2	88	82	89	\$1,700	36,816	RAP TYPE II SLURRY
FAIRVIEW DR	HILLCREST	DOVER	FAIRVIEW D	2412	155	40	6,200	R	AC/AC	zne2	88	82	89	\$1,797	36,816	RAP TYPE II SLURRY
FAIRVIEW DR	DOVER	DOVERWOOD	FAIRVIEW D	2413	117	41	4,797	R	AC/AC	zne2	88	82	89	\$1,391	36,816	RAP TYPE II SLURRY
FAIRVIEW DR	DOVERWOOD	CATHERINE	FAIRVIEW D	2414	253	40	10,130	R	AC/AC	zne2	88	82	89	\$2,936	36,816	RAP TYPE II SLURRY
FAIRVIEW DR	CATHERINE	FERNWOOD	FAIRVIEW D	2429	338	40	13,509	R	AC/AC	zne2	88	82	89	\$3,916	36,816	RAP TYPE II SLURRY
FAIRVIEW DR	FERNWOOD	JASMINE	FAIRVIEW D	2430	305	40	12,218	R	AC/AC	zne2	88	82	89	\$3,542	36,816	RAP TYPE II SLURRY
FAIRVIEW DR	JASMINE	TRENTON	FAIRVIEW D	2431	179	40	7,173	R	AC/AC	zne2	88	82	89	\$2,079	36,816	RAP TYPE II SLURRY
FAIRVIEW DR	TRENTON	OLEANDER	FAIRVIEW D	2432	104	37	3,849	R	AC/AC	zne2	88	82	89	\$1,116	36,816	RAP TYPE II SLURRY
FAIRVIEW DR	OLEANDER	OXFORD	FAIRVIEW D	2433	307	41	12,576	R	AC/AC	zne2	88	82	89	\$3,645	36,816	RAP TYPE II SLURRY
FAIRVIEW DR	OXFORD	CORYDON	FAIRVIEW D	2461	334	40	13,364	R	AC/AC	zne2	88	82	89	\$3,874	36,816	RAP TYPE II SLURRY
FAIRWAY	END	VANDAGRIFF	FAIRWAY	5668	103	62	8,886	R	AC/AC	zne5	88	82	89	\$2,576	36,816	RAP TYPE II SLURRY
FAIRWAY	VANDAGRIFF	EDENWILD	FAIRWAY	5669	1,612	40	64,496	R	AC/AC	zne5	88	82	89	\$18,693	36,816	RAP TYPE II SLURRY
FAIRWAY	EDENWILD	SIGNATURE	FAIRWAY	5674	831	40	33,243	R	AC/AC	zne5	88	82	89	\$9,635	36,816	RAP TYPE II SLURRY
FAIRWAY	SIGNATURE	EAGLE GLEN	FAIRWAY	5675	216	40	8,646	R	AC/AC	zne5	88	82	89	\$2,506	36,816	RAP TYPE II SLURRY
FERNWOOD CL	FAIRVIEW	END	FERNWOOD C	4240	169	32	5,394	R	AC/AC	zne2	88	81	88	\$1,564	38,889	RAP TYPE II SLURRY
FRONTAGE RD	MERRILL	91	FRONTAGE R	26	643	10	6,427	R	AC	zne2	88	81	88	\$1,863	36,676	RAP TYPE II SLURRY
FRONTAGE RD	GRAND	MERRILL	FRONTAGE R	2671	61	60	3,630	R	AC	zne2	88	81	88	\$1,053	36,676	RAP TYPE II SLURRY
FRONTAGE RD	MERRILL	SCHOOL	FRONTAGE R	2672	338	30	10,151	R	AC	zne2	88	81	88	\$2,942	36,676	RAP TYPE II SLURRY
FRONTAGE RD	VIA JOSEFA	SERFASE CLUB	FRONTAGE R	2871	2,460	40	98,400	R	AC		88	81	88	\$28,519	36,676	RAP TYPE II SLURRY
GOLDEN HARVEST DR	LESTER	END	GOLDEN HAR	623A	556	30	16,680	O	AC		87	79	87	\$4,835	38,650	RAP TYPE II SLURRY
GOLDEN HARVEST DR	END	LEMON GROVE	GOLDEN HAR	623C	710	16	11,360	O	AC		87	80	87	\$3,293	37,768	RAP TYPE II SLURRY
GOLDEN MEADOW DR	GUNSMOKE	SINGING WOOD	GOLDEN MEA	3340	522	36	18,799	R	AC	zne5	85	78	86	\$5,449	39,138	RAP TYPE II SLURRY
GRANADA AV	AUBURNDALE	NOTTINGHAM	GRANADA AV	2544	540	40	21,583	R	AC	zne2	87	81	88	\$6,256	36,676	RAP TYPE II SLURRY
GRANADA AV	NOTTINGHAM	ROLLING HILLS	GRANADA AV	2545	841	40	33,643	R	AC	zne2	87	81	88	\$9,751	36,676	RAP TYPE II SLURRY
GRANADA AV	ROLLING HILLS	ELMHURST	GRANADA AV	2546	284	40	11,358	R	AC	zne2	87	81	88	\$3,292	36,676	RAP TYPE II SLURRY
GRANADA AV	ELMHURST	COUNTRY CLUB	GRANADA AV	2547	288	42	12,078	R	AC	zne2	87	81	88	\$3,501	36,676	RAP TYPE II SLURRY
GRANITE ST	SAMPSON	DOHERTY	GRANITE ST	1966	814	40	32,564	R	AC	zne4	89	81	88	\$9,438	36,676	RAP TYPE II SLURRY
GREENBRIAR DR	DRIFTWOOD	MEADOWVIEW	GREENBRIA R	2424	258	32	8,243	R	AC	zne2	88	81	88	\$2,390	36,676	RAP TYPE II SLURRY
GREENBRIAR DR	WESTBROOK	DRIFTWOOD	GREENBRIA R	2425	285	34	9,688	R	AC	zne2	87	79	87	\$2,808	38,353	RAP TYPE II SLURRY

\*\* - Treatment from Project Selection

Scenarios Criteria:



# Scenarios - Sections Selected for Treatment

Interest: 3.00%

Inflation: 3.00%

Printed: 03/11/2019

Scenario: 5. \$9 Million to \$12.5 Million Per Year

Year: 2024

Street Name	Begin Location	End Location	Street ID	Section ID	Length	Width	Area	FC	Surf Type	Area ID	Current PCI	Treatment		Cost	Rating	Treatment
												PCI Before	PCI After			
GREENBRIAR DR	COUNTRY CLUB	WESTBROOK	GREENBRIA R	2426	298	33	9,822	R	AC	zne2	87	79	87	\$2,847	38,353	RAP TYPE II SLURRY
GREENBRIAR DR	ELMHURST	COUNTRY CLUB	GREENBRIA R	2549	301	33	9,917	R	AC	zne2	87	79	87	\$2,874	38,353	RAP TYPE II SLURRY
GREENBRIAR DR	ROLLING HILLS	ELMHURST	GREENBRIA R	2550	286	32	9,139	R	AC	zne2	87	79	87	\$2,649	38,353	RAP TYPE II SLURRY
GREENBRIAR DR	OAKDALE	ROLLING HILLS	GREENBRIA R	2551	682	32	21,834	R	AC	zne2	87	79	87	\$6,328	38,353	RAP TYPE II SLURRY
GREENPOINT DR	SPRINGBROOK	ASHLAND	GREENPOIN T	2404	314	32	10,052	R	AC	zne2	87	81	88	\$2,914	36,676	RAP TYPE II SLURRY
GREENPOINT DR	ASHLAND	NORCREST	GREENPOIN T	2405	305	32	9,749	R	AC	zne2	87	81	88	\$2,826	36,676	RAP TYPE II SLURRY
GREENVIEW AV	HILLCREST	DOVERWOOD	GREENVIEW	2416	316	37	11,680	R	AC/AC	zne2	88	82	89	\$3,386	36,816	RAP TYPE II SLURRY
GREENVIEW AV	DOVERWOOD	TRENTON	GREENVIEW	2465	1,391	36	50,076	R	AC/AC	zne2	88	82	89	\$14,514	36,816	RAP TYPE II SLURRY
HARDING RD	CRESTA	KNOX	HARDING RD	2191	174	34	5,899	R	AC/AC	zne1	89	82	89	\$1,710	36,781	RAP TYPE II SLURRY
HEATHER CL	SHAMROCK	END	HEATHER CL	4230	285	32	9,109	R	AC/AC	zne2	88	82	89	\$2,640	36,816	RAP TYPE II SLURRY
HEMINGWAY DR	DICKINSON	WHITMAN	HEMINGWAY	2482	879	36	31,635	R	AC/AC	zne2	88	81	88	\$9,169	38,548	RAP TYPE II SLURRY
HEMINGWAY DR	STAGECOACH	DICKINSON	HEMINGWAY	4464	700	36	25,200	R	AC/AC	zne2	88	81	88	\$7,304	38,453	RAP TYPE II SLURRY
HILLCREST AV	GREENVIEW	FAIRVIEW	HILLCREST	2415	447	36	16,086	R	AC/AC	zne2	88	82	89	\$4,663	36,816	RAP TYPE II SLURRY
HOLSTER ST	BIG SPRING	ROCK RIDGE	HOLSTER ST	2533	392	32	12,547	R	AC/AC	zne2	88	81	88	\$3,637	38,448	RAP TYPE II SLURRY
JASMINE CL	FAIRVIEW	END	JASMINE CL	4241	171	29	4,951	R	AC/AC	zne2	88	81	88	\$1,435	38,889	RAP TYPE II SLURRY
JASON CT	SAMPSON	RAGLE	JASON CT	1963	1,034	40	41,378	R	AC	zne4	89	81	88	\$11,993	36,676	RAP TYPE II SLURRY
JUDITH CL	STEPHANIE	END	JUDITH CL	667	239	36	8,606	R	AC	zne3	85	79	86	\$2,495	38,737	RAP TYPE II SLURRY
KEVIN CL	END	PALOS VERDE	KEVIN CL	4447	169	35	5,911	R	AC/AC	zne2	88	81	88	\$1,714	38,448	RAP TYPE II SLURRY
KINGSDALE DR	BRANDYWINE	QUEENSDALE	KINGSDALE	2391	300	40	12,019	R	AC/AC	zne2	88	81	88	\$3,484	38,448	RAP TYPE II SLURRY
KINGSDALE DR	QUEENSDALE	AUBURNDALE	KINGSDALE	2392	270	40	10,782	R	AC/AC	zne2	88	81	88	\$3,125	38,448	RAP TYPE II SLURRY
KINGSFORD DR	CHAMPLAIN	CORYDON	KINGSFORD	2453	1,109	32	35,488	R	AC/AC	zne2	88	82	89	\$10,286	36,816	RAP TYPE II SLURRY
LA SALLE CL	CHANTEL	END	LA SALLE C	4277	283	32	9,041	R	AC/AC	zne1	89	82	89	\$2,621	36,816	RAP TYPE II SLURRY
LAFAYETTE CL	LANCASTER	END	LAFAYETTE	406	195	36	7,020	R	AC	zne3	85	78	86	\$2,035	39,126	RAP TYPE II SLURRY
LANCASTER CL	WILLIAMSBURG	FLORENCE	LANCASTER	3310	194	36	6,972	R	AC	zne3	85	78	86	\$2,021	39,124	RAP TYPE II SLURRY
LANCASTER CL	BARCELONA	LAFAYETTE	LANCASTER	3314	222	36	8,007	R	AC	zne3	85	78	86	\$2,321	39,124	RAP TYPE II SLURRY
LANCASTER CL	LAFAYETTE	WILLIAMSBURG	LANCASTER	3315	345	36	12,433	R	AC	zne3	85	78	86	\$3,604	39,124	RAP TYPE II SLURRY
LANCASTER CL	FLORENCE	END	LANCASTER	423	292	36	10,507	R	AC	zne3	85	78	86	\$3,046	39,124	RAP TYPE II SLURRY
LAS MERCEDES CL	STEVEN	VAQUERO	LAS MERCED	2078	546	32	17,468	R	AC/AC	zne1	89	82	89	\$5,063	36,816	RAP TYPE II SLURRY
LAS MERCEDES CL	VAQUERO	END	LAS MERCED	4280	115	37	4,258	R	AC/AC	zne1	89	82	89	\$1,235	36,816	RAP TYPE II SLURRY
LEXINGTON DR	TRENTON	CORYDON	LEXINGTON	2443	843	40	33,707	R	AC/AC	zne2	88	82	89	\$9,769	36,816	RAP TYPE II SLURRY

\*\* - Treatment from Project Selection

Scenarios Criteria:



# Scenarios - Sections Selected for Treatment

Interest: 3.00%

Inflation: 3.00%

Printed: 03/11/2019

Scenario: 5. \$9 Million to \$12.5 Million Per Year

Year: 2024

Street Name	Begin Location	End Location	Street ID	Section ID	Length	Width	Area	FC	Surf Type	Area ID	Current PCI	Treatment		Cost	Rating	Treatment
												PCI Before	PCI After			
MAMMOTH LN	LASSEN	SAINT HELENA	MAMMOTH LN	2137	293	36	10,554	R	AC/AC	zne1	89	82	89	\$3,059	36,816	RAP TYPE II SLURRY
MAMMOTH LN	SAINT HELENA	CLEGHORN	MAMMOTH LN	2138	320	36	11,521	R	AC/AC	zne1	89	82	89	\$3,340	36,816	RAP TYPE II SLURRY
MARINA RD	CANDY	QUEENSDALE	MARINA RD	2565	521	36	18,749	R	AC/AC	zne2	88	81	88	\$5,434	38,448	RAP TYPE II SLURRY
MEADOWVIEW ST	PATRICIA	MELROSE	MEADOWVIE W	2422	282	32	9,010	R	AC/AC	zne2	88	82	89	\$2,612	36,816	RAP TYPE II SLURRY
MEADOWVIEW ST	GREENBRIAR	PATRICIA	MEADOWVIE W	2423	765	33	25,259	R	AC/AC	zne2	88	82	89	\$7,321	36,816	RAP TYPE II SLURRY
MELROSE DR	COUNTRY CLUB	WESTBROOK	MELROSE DR	2419	521	33	17,208	R	AC/AC	zne2	88	82	89	\$4,988	36,816	RAP TYPE II SLURRY
MELROSE DR	WESTBROOK	DRIFTWOOD	MELROSE DR	2420	282	33	9,322	R	AC/AC	zne2	88	82	89	\$2,702	36,816	RAP TYPE II SLURRY
MELROSE DR	DRIFTWOOD	MEADOWVIEW	MELROSE DR	2421	239	32	7,640	R	AC/AC	zne2	88	82	89	\$2,215	36,816	RAP TYPE II SLURRY
MELROSE DR	MEADOWVIEW	END	MELROSE DR	4234	183	32	5,861	R	AC/AC	zne2	88	82	89	\$1,699	36,816	RAP TYPE II SLURRY
MORITA DR	MORITA	BAGHDADY	MORITA DR	6657	987	36	35,532	R	AC/PCC		87	81	88	\$10,298	38,579	RAP TYPE II SLURRY
MOUNTAIN GATE DR	ORANGE HEIGHTS	WINDY RIDGE	MOUNTAIN G	4708	728	40	29,120	R	AC	zne5	89	81	88	\$8,440	36,676	RAP TYPE II SLURRY
MYRTLE ST	WHEATON	HEDGES	MYRTLE ST	2489	283	34	9,613	R	AC/AC	zne2	88	81	88	\$2,786	38,456	RAP TYPE II SLURRY
MYRTLE ST	HEDGES	AMHERST	MYRTLE ST	2500	998	36	35,911	R	AC/AC	zne2	88	81	88	\$10,408	38,456	RAP TYPE II SLURRY
MYRTLE ST	AMHERST	CORYDON	MYRTLE ST	2508	188	35	6,573	R	AC/AC	zne2	88	81	88	\$1,905	38,456	RAP TYPE II SLURRY
MYRTLE ST	AMHERST	AMHERST	MYRTLE ST	2509	23	38	857	R	AC/AC	zne2	88	81	88	\$249	38,456	RAP TYPE II SLURRY
NEATHERLY CL	BROOKDALE	END	NEATHERLY	4233	623	32	19,924	R	AC	zne2	84	78	86	\$5,775	39,146	RAP TYPE II SLURRY
NELSON ST	COURTNEY	MASTERS	NELSON ST	4067	283	10	2,826	R	AC	zne5	89	81	88	\$819	36,676	RAP TYPE II SLURRY
NEW YORK DR	UNKNOWN	UNKNOWN	NEW YORK D	4937	89	10	889	R	AC		88	81	88	\$258	36,676	RAP TYPE II SLURRY
NEWFIELD CL	BROOKDALE	END	NEWFIELD C	4232	222	37	8,211	R	AC	zne2	84	78	86	\$2,380	39,225	RAP TYPE II SLURRY
NIMROD CL	BROOKDALE	END	NIMROD CL	4231	164	36	5,893	R	AC	zne2	84	78	86	\$1,708	39,225	RAP TYPE II SLURRY
NINTH ST	BELLE	SHERIDAN	NINTH ST	1026	387	30	11,596	R	AC	zne4	89	81	88	\$3,361	36,676	RAP TYPE II SLURRY
NINTH ST	WASHBURN	BELLE	NINTH ST	1027	386	30	11,586	R	AC	zne4	88	81	88	\$3,358	36,676	RAP TYPE II SLURRY
NORCREST ST	BROOKDALE	GREENPOINT	NORCREST S	2401	534	32	17,094	R	AC/AC	zne2	88	81	88	\$4,955	38,453	RAP TYPE II SLURRY
NORFOLK ST	NOTTINGHAM	OAKDALE	NORFOLK ST	2560	342	33	11,297	R	AC/AC	zne2	88	81	88	\$3,275	38,453	RAP TYPE II SLURRY
NOTTINGHAM DR	NORFOLK	GRANADA	NOTTINGHAM	2559	368	36	13,244	R	AC/AC	zne2	88	81	88	\$3,839	38,448	RAP TYPE II SLURRY
OAK AV	CORFU	CHASE	OAK AV	3296	467	36	16,804	R	AC	zne3	85	78	86	\$4,871	39,106	RAP TYPE II SLURRY
OAK AV	FLORENCE	COMBS	OAK AV	3309	422	36	15,201	R	AC	zne3	85	78	86	\$4,406	39,102	RAP TYPE II SLURRY
OAK AV	BARCELONA	FLORENCE	OAK AV	3316	761	36	27,413	R	AC	zne3	85	78	86	\$7,945	39,102	RAP TYPE II SLURRY
OAK AV	STILLWATER	BARCELONA	OAK AV	3321	316	36	11,380	R	AC	zne3	85	78	86	\$3,299	39,102	RAP TYPE II SLURRY

\*\* - Treatment from Project Selection

Scenarios Criteria:



# Scenarios - Sections Selected for Treatment

Interest: 3.00%

Inflation: 3.00%

Printed: 03/11/2019

Scenario: 5. \$9 Million to \$12.5 Million Per Year

Year: 2024

Street Name	Begin Location	End Location	Street ID	Section ID	Length	Width	Area	FC	Surf Type	Area ID	Current PCI	Treatment		Cost	Rating	Treatment
												PCI Before	PCI After			
OAKDALE ST	GREENBRIAR	NORFOLK	OAKDALE ST	2557	946	40	37,858	R	AC/AC	zne2	88	81	88	\$10,972	38,453	RAP TYPE II SLURRY
OLD HICKORY RD	WATERFALL	OAK	OLD HICKOR	3401	1,735	36	62,466	R	AC	zne3	86	79	87	\$18,104	38,353	RAP TYPE II SLURRY
OLEANDER CL	FAIRVIEW	END	OLEANDER C	4242	161	28	4,518	R	AC/AC	zne2	88	81	88	\$1,310	38,889	RAP TYPE II SLURRY
ORIOLE LN	BLUEJAY	WREN	ORIOLE LN	1848	525	32	16,789	R	AC/AC	zne4	88	82	89	\$4,866	36,816	RAP TYPE II SLURRY
OXFORD CL	FAIRVIEW	END	OXFORD CL	4243	226	32	7,227	R	AC/AC	zne2	88	81	88	\$2,095	38,889	RAP TYPE II SLURRY
OXFORD DR	TRENTON	ELLINGTON	OXFORD DR	2437	310	36	11,145	R	AC/AC	zne2	88	81	88	\$3,230	38,453	RAP TYPE II SLURRY
OXFORD DR	ELLINGTON	FAIRVIEW	OXFORD DR	2438	223	36	8,019	R	AC/AC	zne2	88	82	89	\$2,324	36,816	RAP TYPE II SLURRY
PADRE WY	LINCOLN	VERA CRUZ	PADRE WY	3335	191	36	6,873	R	AC	zne3	85	78	86	\$1,992	39,102	RAP TYPE II SLURRY
PALOS VERDE DR	AUBURNDALE	NOTTINGHAM	PALOS VERD	2561	302	36	10,858	R	AC/AC	zne2	88	82	89	\$3,147	36,816	RAP TYPE II SLURRY
PALOS VERDE DR	QUEENSDALE	AUBURNDALE	PALOS VERD	2562	320	36	11,524	R	AC/AC	zne2	88	82	89	\$3,340	36,816	RAP TYPE II SLURRY
PALOS VERDE DR	KEVIN	QUEENSDALE	PALOS VERD	2567	317	36	11,427	R	AC/AC	zne2	88	82	89	\$3,312	36,816	RAP TYPE II SLURRY
PALOS VERDE DR	CANDY	KEVIN	PALOS VERD	2568	237	36	8,536	R	AC/AC	zne2	88	82	89	\$2,474	36,816	RAP TYPE II SLURRY
PALOS VERDE DR	BRANDYWINE	CANDY	PALOS VERD	2569	309	36	11,122	R	AC/AC	zne2	88	82	89	\$3,224	36,816	RAP TYPE II SLURRY
PATRICIA PL	MEADOWVIEW	END	PATRICIA P	4235	188	30	5,630	R	AC/AC	zne2	88	81	88	\$1,632	38,889	RAP TYPE II SLURRY
PEARL ST	JOY	END	PEARL ST	4260	771	22	16,953	R	AC	zne2	90	82	89	\$4,914	34,378	RAP TYPE II SLURRY
PRESIDIO CL	VAQUERO	END	PRESIDIO C	4281	306	32	9,806	R	AC/AC	zne1	89	82	89	\$2,842	36,816	RAP TYPE II SLURRY
PRESIDIO LN	STEVEN	ROCK VISTA	PRESIDIO L	2075	454	40	18,162	R	AC/AC	zne1	89	82	89	\$5,264	36,816	RAP TYPE II SLURRY
PRESIDIO LN	ROCK VISTA	VAQUERO	PRESIDIO L	2076	238	32	7,605	R	AC/AC	zne1	89	82	89	\$2,205	36,816	RAP TYPE II SLURRY
QUARRY ST	END	RADIO	QUARRY ST	4469	604	10	6,040	R	AC	zne4	90	82	89	\$1,751	34,378	RAP TYPE II SLURRY
QUARRY ST	END	EL SOBRANTE	QUARRY ST	4640	974	30	29,232	R	AC	zne4	88	81	88	\$8,472	36,887	RAP TYPE II SLURRY
QUEENSDALE AV	PALOS VERDE	MARINA	QUEENSDAL E	2563	307	36	11,064	R	AC/AC	zne2	88	82	89	\$3,207	36,816	RAP TYPE II SLURRY
QUEENSDALE AV	MARINA	KINGSDALE	QUEENSDAL E	2564	611	36	21,989	R	AC/AC	zne2	88	82	89	\$6,373	36,816	RAP TYPE II SLURRY
QUEENSDALE CL	END	PALOS VERDE	QUEENSDAL E	4453	182	36	6,562	R	AC/AC	zne2	88	82	89	\$1,902	36,816	RAP TYPE II SLURRY
RAGLE WY	BENJAMIN	JASON	RAGLE WY	1961	407	40	16,274	R	AC/AC	zne4	89	82	89	\$4,717	36,816	RAP TYPE II SLURRY
RANCH VISTA RD	BRIARWOOD	CLEAR SPRINGS	RANCH VIST	2085	379	40	15,168	R	AC/AC	zne1	89	82	89	\$4,397	36,816	RAP TYPE II SLURRY
RANCH VISTA RD	NIGUEL	BRIARWOOD	RANCH VIST	2089	603	40	24,109	R	AC/AC	zne1	89	82	89	\$6,988	36,816	RAP TYPE II SLURRY
RAWLEY ST	TRUDY WY	GARETH CI	RAWLEY ST	6678	180	36	6,480	R	AC		91	82	89	\$1,879	34,378	RAP TYPE II SLURRY
ROBIN CT	END	WREN	ROBIN CT	624	166	32	5,317	R	AC/AC	zne4	88	81	88	\$1,541	38,889	RAP TYPE II SLURRY
ROLLING HILLS DR	GREENBRIAR	SANDALWOOD	ROLLING HI	2552	305	32	9,772	R	AC/AC	zne2	88	81	88	\$2,832	38,461	RAP TYPE II SLURRY
ROLLING HILLS DR	SANDALWOOD	ROSEWOOD	ROLLING HI	2553	299	32	9,565	R	AC/AC	zne2	88	81	88	\$2,772	38,461	RAP TYPE II SLURRY
ROLLING HILLS DR	ROSEWOOD	TEAKWOOD	ROLLING HI	2554	283	32	9,044	R	AC/AC	zne2	88	81	88	\$2,621	38,461	RAP TYPE II SLURRY

\*\* - Treatment from Project Selection

Scenarios Criteria:



# Scenarios - Sections Selected for Treatment

Interest: 3.00%

Inflation: 3.00%

Printed: 03/11/2019

Scenario: 5. \$9 Million to \$12.5 Million Per Year

Year: 2024

Street Name	Begin Location	End Location	Street ID	Section ID	Length	Width	Area	FC	Surf Type	Area ID	Current PCI	Treatment			Cost	Rating	Treatment
												PCI Before	PCI After				
ROLLING HILLS DR	TEAKWOOD	GRANADA	ROLLING HI	2555	362	32	11,599	R	AC/AC	zne2	88	81	88	\$3,362	38,461	RAP TYPE II SLURRY	
ROSEWOOD PL	END	ROLLING HILLS	ROSEWOOD P	4451	258	32	8,267	R	AC	zne2	84	78	86	\$2,396	39,136	RAP TYPE II SLURRY	
SADDLEBACK DR	SAINT HELENA	MCKINLEY	SADDLEBAC K	2134	1,052	36	37,886	R	AC/AC	zne1	89	82	89	\$10,981	36,816	RAP TYPE II SLURRY	
SADDLEBACK DR	LASSEN	SAINT HELENA	SADDLEBAC K	2135	257	36	9,264	R	AC/AC	zne1	89	82	89	\$2,685	36,816	RAP TYPE II SLURRY	
SAINT HELENA DR	MAMMOTH	SISKIYOU	SAINT HELE	2139	291	36	10,481	R	AC/AC	zne1	89	82	89	\$3,038	36,816	RAP TYPE II SLURRY	
SAINT HELENA DR	SISKIYOU	TEHACHAPI	SAINT HELE	2140	405	36	14,571	R	AC/AC	zne1	89	82	89	\$4,223	36,816	RAP TYPE II SLURRY	
SAINT HELENA DR	TEHACHAPI	SADDLEBACK	SAINT HELE	2141	268	36	9,662	R	AC/AC	zne1	89	82	89	\$2,801	36,816	RAP TYPE II SLURRY	
SALDINA CL	END	LA SALLE	SALDINA CL	4528	315	32	10,086	R	AC/AC	zne1	89	82	89	\$2,924	36,816	RAP TYPE II SLURRY	
SANDALWOOD PL	END	ROLLING HILLS	SANDALWO OD	4452	318	33	10,492	R	AC/AC	zne2	88	81	88	\$3,041	38,417	RAP TYPE II SLURRY	
SECOND ST	VICENTIA	BUENA VISTA	SECOND ST	2676	700	40	28,000	R	AC		93	83	90	\$8,115	32,465	RAP TYPE II SLURRY	
SECOND ST	BUENA VISTA AVE.	LINCOLN AVE.	SECOND ST	2716	1,703	50	85,150	R	AC		93	83	90	\$24,679	32,289	RAP TYPE II SLURRY	
SHADY MILL RD	WATERFALL	OAK	SHADY MILL	3324	1,738	36	62,572	R	AC	zne3	86	79	87	\$18,135	38,353	RAP TYPE II SLURRY	
SHADY OAK DR	GREENFIELD	SPRINGHILL	SHADY OAK	3502	421	36	15,146	R	AC	zne5	85	78	86	\$4,390	39,141	RAP TYPE II SLURRY	
SHELLEY CL	CORNERSTONE	END	SHELLEY CL	4248	285	31	8,837	R	AC/AC	zne2	88	81	88	\$2,562	38,889	RAP TYPE II SLURRY	
SHERIDAN CL	CRESTVIEW	END	SHERIDAN C	4177	124	32	3,978	R	AC	zne4	88	80	88	\$1,153	37,243	RAP TYPE II SLURRY	
SHERIDAN ST	EIGHTH	TENTH	SHERIDAN S	C1042C	753	29	21,845	R	AC	zne4	88	81	88	\$6,331	36,676	RAP TYPE II SLURRY	
SHERIDAN ST	SIXTH	EIGHTH	SHERIDAN S	D991C	761	30	22,448	R	AC	zne4	88	81	88	\$6,506	36,676	RAP TYPE II SLURRY	
SISKIYOU LN	SAINT HELENA	SAN BENITO	SISKIYOU L	2148	430	36	15,481	R	AC/AC	zne1	89	82	89	\$4,487	36,816	RAP TYPE II SLURRY	
SPRINGBROOK ST	BROOKDALE	GREENPOINT	SPRINGBRO O	2402	524	41	21,489	R	AC	zne2	84	78	86	\$6,228	39,085	RAP TYPE II SLURRY	
SPRINGBROOK ST	GREENPOINT	RIVER	SPRINGBRO O	2403	359	40	14,376	R	AC/AC	zne2	88	81	88	\$4,167	38,889	RAP TYPE II SLURRY	
STAN GRUBE DR	LINCOLN	CLAUDIA	STAN GRUBE	3388	197	36	7,100	R	AC	zne3	85	78	86	\$2,058	39,088	RAP TYPE II SLURRY	
STEPHANIE DR	CARLENE	JUDITH	STEPHANIE	3393	319	36	11,499	R	AC	zne3	85	78	86	\$3,333	39,088	RAP TYPE II SLURRY	
STEPHANIE DR	JUDITH	VIVIAN	STEPHANIE	3394	335	36	12,049	R	AC	zne3	85	78	86	\$3,493	39,088	RAP TYPE II SLURRY	
STEPHANIE DR	VIVIAN	OAK	STEPHANIE	3395	299	36	10,751	R	AC	zne3	85	78	86	\$3,116	39,088	RAP TYPE II SLURRY	
STILLWATER AV	WATERFALL	OAK	STILLWATER	3323	1,734	36	62,413	R	AC	zne3	86	79	87	\$18,089	38,353	RAP TYPE II SLURRY	
STONEWALL DR	WILLIAMSBURG	STEEPLE CHASE	STONEWALL	3311	454	36	16,357	R	AC	zne3	84	78	86	\$4,741	39,226	RAP TYPE II SLURRY	
TABITHA WY	CLAUDIA	TALBOT	TABITHA WY	3390	269	36	9,693	R	AC	zne3	86	79	87	\$2,810	38,353	RAP TYPE II SLURRY	
TABITHA WY	TALBOT	CARLENE	TABITHA WY	3391	266	36	9,590	R	AC	zne3	85	78	86	\$2,780	39,086	RAP TYPE II SLURRY	
TABITHA WY	CARLENE	END	TABITHA WY	665	114	36	4,104	R	AC	zne3	85	78	86	\$1,190	39,086	RAP TYPE II SLURRY	
TALBOT CL	TABITHA	END	TALBOT CL	668	448	36	16,140	R	AC	zne3	85	78	86	\$4,678	39,086	RAP TYPE II SLURRY	
TEAKWOOD PL	END	ROLLING HILLS	TEAKWOOD P	4450	215	32	6,891	R	AC	zne2	84	78	86	\$1,998	39,136	RAP TYPE II SLURRY	
TRENTON AV	GREENVIEW	FAIRVIEW	TRENTON AV	2434	279	36	10,036	R	AC/AC	zne2	88	82	89	\$2,909	36,816	RAP TYPE II SLURRY	

\*\* - Treatment from Project Selection

Scenarios Criteria:





# Scenarios - Sections Selected for Treatment

Interest: 3.00%

Inflation: 3.00%

Printed: 03/11/2019

Scenario: 5. \$9 Million to \$12.5 Million Per Year

Year: 2024

Street Name	Begin Location	End Location	Street ID	Section ID	Length	Width	Area	FC	Surf Type	Area ID	Current PCI	Treatment		Cost	Rating	Treatment		
												PCI Before	PCI After					
TRENTON AV	OXFORD	GREENVIEW	TRENTON AV	2435	157	36	5,661	R	AC/AC	zne2	88	82	89	\$1,641	36,816	RAP TYPE II SLURRY		
TRENTON AV	FERRINGTON	OXFORD	TRENTON AV	2436	138	37	5,092	R	AC/AC	zne2	88	82	89	\$1,476	36,816	RAP TYPE II SLURRY		
TRENTON AV	KENSINGTON	FERRINGTON	TRENTON AV	2439	216	36	7,761	R	AC/AC	zne2	88	82	89	\$2,250	36,816	RAP TYPE II SLURRY		
TRENTON AV	LEXINGTON	KENSINGTON	TRENTON AV	2440	317	37	11,717	R	AC/AC	zne2	88	82	89	\$3,396	36,816	RAP TYPE II SLURRY		
TRENTON AV	END	LEXINGTON	TRENTON AV	4458	220	36	7,934	R	AC/AC	zne2	88	82	89	\$2,300	36,816	RAP TYPE II SLURRY		
VALLEYWOOD CI	PEBBLEHILL	END	VALLEYWOOD	5806	325	32	12,900	R	AC		86	79	87	\$3,739	38,227	RAP TYPE II SLURRY		
VALLEYWOOD CI	BLAZING	PEBBLEHILL	VALLEYWOOD	5808	244	36	8,784	R	AC		86	79	87	\$2,546	38,227	RAP TYPE II SLURRY		
VALLEYWOOD CI	ALPINEMIST	BLAZING	VALLEYWOOD	5809	317	36	11,412	R	AC		86	79	87	\$3,308	38,227	RAP TYPE II SLURRY		
VIA BLAIRO	HIDDEN VALLEY	MANDEVILLA	VIA BLAIRO	25	1,200	32	38,400	R	AC		87	79	87	\$11,130	38,353	RAP TYPE II SLURRY		
VIVIAN CL	STEPHANIE	END	VIVIAN CL	666	229	36	8,261	R	AC	zne3	85	78	86	\$2,395	39,083	RAP TYPE II SLURRY		
WARDLOW RD	BONNIE	AUTO CENTER	WARDLOW RD	2622	707	40	28,296	R	AC/AC	zne2	90	82	89	\$8,201	37,371	RAP TYPE II SLURRY		
WASHBURN AV	FORTH	THIRD	WASHBURN A	4472	252	26	6,562	R	AC	zne4	88	81	88	\$1,902	36,676	RAP TYPE II SLURRY		
WEBB CL	END	EL SOBRANTE	WEBB CL	5024	342	20	6,833	R	AC	zne4	87	79	87	\$1,981	38,395	RAP TYPE II SLURRY		
WELLESLEY DR	BLAZING	PROMENADE	WELLESLEY	2565	482	37	17,819	R	AC		93	83	90	\$5,165	33,675	RAP TYPE II SLURRY		
WESTBROOK ST	GREENBRIAR	MELROSE	WESTBROOK	2427	1,286	33	42,443	R	AC/AC	zne2	88	82	89	\$12,301	36,816	RAP TYPE II SLURRY		
WHITMAN WY	CORNERSTONE	HEMINGWAY	WHITMAN WY	2480	601	35	21,045	R	AC/AC	zne2	88	81	88	\$6,100	38,412	RAP TYPE II SLURRY		
WILLIAMSBURG LN	LANCASTER	STONEWALL	WILLIAMSBURG	3312	518	36	18,637	R	AC	zne3	85	78	86	\$5,402	39,080	RAP TYPE II SLURRY		
WOLFSON CI	WYCLIFFE	END	WOLFSON CI	6654	585	36	23,560	R	AC		86	79	87	\$6,829	38,228	RAP TYPE II SLURRY		
WOLFSON ST	BAGHDADY	WYCLIFFE	WOLFSON ST	6655	349	36	12,564	R	AC		86	79	87	\$3,642	38,228	RAP TYPE II SLURRY		
WOODWAY CT	END	RIPCHAK	WOODWAY CT	4628	398	36	14,331	R	AC/AC	zne1	89	82	89	\$4,154	36,816	RAP TYPE II SLURRY		
WREN AV	MONTEREY	QUINCE	WREN AV	1356	1,029	32	32,931	R	AC/AC	zne4	88	81	88	\$9,545	38,889	RAP TYPE II SLURRY		
WREN AV	MAGNOLIA	ORIOLE	WREN AV	1845	425	32	13,603	R	AC/AC	zne4	88	81	88	\$3,943	38,889	RAP TYPE II SLURRY		
WREN AV	ORIOLE	ROBIN	WREN AV	1846	401	32	12,830	R	AC/AC	zne4	88	81	88	\$3,719	38,889	RAP TYPE II SLURRY		
WREN AV	ROBIN	ONTARIO	WREN AV	1847	371	32	11,861	R	AC/AC	zne4	88	81	88	\$3,438	38,889	RAP TYPE II SLURRY		
WYCLIFFE ST	WOLFSON	END	WYCLIFFE S	A6653	345	36	12,420	R	AC/PCC		89	82	89	\$3,600	37,090	RAP TYPE II SLURRY		
WYCLIFFE ST	WYCLIFFE	BUCHANAN	WYCLIFFE S	B6553	685	36	24,660	R	AC/PCC		89	82	89	\$7,147	37,090	RAP TYPE II SLURRY		
												<b>Treatment Total</b>		<b>\$1,227,575</b>				
ADRIENNE DR	CAROLWOOD	ONTARIO	ADRIENNE D	3181	979	33	32,303	R	AC	zne3	42	85	86	\$25	2,283,892	SEAL CRACKS		

\*\* - Treatment from Project Selection

Scenarios Criteria:



# Scenarios - Sections Selected for Treatment

Interest: 3.00%

Inflation: 3.00%

Printed: 03/11/2019

Scenario: 5. \$9 Million to \$12.5 Million Per Year

Year: 2024

Street Name	Begin Location	End Location	Street ID	Section ID	Length	Width	Area	FC	Surf Type	Area ID	Current PCI	Treatment		Cost	Rating	Treatment
												PCI Before	PCI After			
ALAMITOS CI	VIA MIGUEL	END	ALAMITOS C	6324	608	32	21,956	R	AC		85	87	88	\$23	2,373,433	SEAL CRACKS
ALISO ST	KELLOGG	SUTTER	ALISO ST	1396	367	36	13,210	R	AC	zne4	42	85	86	\$10	2,283,892	SEAL CRACKS
ALL AMERICAN WY	MAGNOLIA	END	ALL AMERIC	4328	2,660	30	79,805	C	AC		81	79	81	\$153	1,516,113	SEAL CRACKS
ALVARADO CL	CANYON CREST	END	ALVARADO C	738	294	32	9,413	R	AC	zne3	44	85	86	\$8	2,283,892	SEAL CRACKS
AMY DR	BRONWYN	CULLUMBER	AMY DR	3033	761	36	27,385	R	AC	zne3	74	75	77	\$65	1,341,028	SEAL CRACKS
ANDREW	GLICKMAN	BELRIDGE	ANDREW	5646	262	36	9,435	R	AC	zne5	74	75	77	\$23	1,341,206	SEAL CRACKS
AUTO CENTER DR	POMONA	WARDLOW	AUTO CENTE	2617	577	60	34,635	A	AC	zne2	74	83	84	\$44	3,086,267	SEAL CRACKS
AVENIDA DEL VISTA	BERN	SUNNY COVE	AVENIDA DE	3134C	734	40	29,358	C	AC	zne3	80	77	79	\$61	1,456,926	SEAL CRACKS
AVENIDA DEL VISTA	MERRYWOOD	LIND TERRACE	AVENIDA DE	3159C	579	40	23,147	C	AC	zne3	83	80	82	\$41	1,593,937	SEAL CRACKS
AVENIDA DEL VISTA	LIND TERRACE	SUNSET	AVENIDA DE	3161	333	40	13,310	C	AC	zne3	82	79	81	\$25	1,542,574	SEAL CRACKS
BALDWIN DR	LEHIGH	MORNING GLORY	BALDWIN DR	5344	762	36	27,445	R	AC	zne5	74	75	77	\$64	1,342,975	SEAL CRACKS
BARBRE LN	CORONA	RINGDAHL	BARBRE LN	6659	298	36	10,728	R	AC		79	80	82	\$20	1,761,209	SEAL CRACKS
BATEMAN CL	END	COTA	BATEMAN CL	4432	297	36	10,709	R	AC	zne2	43	85	86	\$9	2,283,892	SEAL CRACKS
BEECHNUT LN	ALDER	SEQUOIA	BEECHNUT L	1417	283	36	10,177	R	AC	zne4	41	85	86	\$8	2,283,892	SEAL CRACKS
BEECHNUT LN	SEQUOIA	ASPEN	BEECHNUT L	1418	286	36	10,296	R	AC	zne4	43	85	86	\$8	2,283,892	SEAL CRACKS
BELFRY	CRYSTAL DOWNS	END	BELFRY	5712	387	36	16,417	R	AC	zne5	74	75	77	\$39	1,340,288	SEAL CRACKS
BELLE AV	THIRD	SIXTH	BELLE AV	C961C	1,138	36	41,754	C	AC/AC	zne4	80	83	84	\$53	3,663,701	SEAL CRACKS
BELLE AV	SIXTH	NINTH	BELLE AV	D988C	1,138	36	40,576	C	AC/AC	zne4	80	83	84	\$51	3,663,701	SEAL CRACKS
BELLE AV	FRANCIS	BURR	BELLE AV	I1096	332	36	11,947	R	AC	zne4	45	85	86	\$10	2,283,892	SEAL CRACKS
BELLE AV	PUEBLO	ONTARIO	BELLE AV	S1258	653	29	18,951	R	AC	zne4	74	75	77	\$45	1,341,093	SEAL CRACKS
BELLWOOD CL	PUEBLO	END	BELLWOOD C	365	311	32	9,939	R	AC	zne4	45	85	86	\$8	2,283,892	SEAL CRACKS
BENNETT	CROOKED STICK	EAGLE GLEN	BENNETT	5604	205	40	8,193	R	AC	zne5	74	75	77	\$20	1,340,210	SEAL CRACKS
BERYL LN	AQUAMARINE	SAPPHIRE	BERYL LN	3142	296	33	9,769	R	AC	zne3	83	83	84	\$15	1,736,982	SEAL CRACKS
BERYL LN	JADESTONE	AQUAMARINE	BERYL LN	3143	300	33	9,893	R	AC	zne3	84	83	85	\$14	1,770,897	SEAL CRACKS
BIRCH CL	BAIRCH	END	BIRCH CL	4154	78	45	3,498	R	AC	zne4	44	85	86	\$3	2,283,892	SEAL CRACKS
BORDER AV	CAMELOT	CHALGROVE	BORDER AV	E2839	1,041	40	41,658	C	AC	zne3	64	83	84	\$54	2,121,129	SEAL CRACKS
BRADFORD CL	LINCOLN	OTT	BRADFORD C	2656	362	36	13,031	R	AC	zne2	43	85	86	\$10	2,283,892	SEAL CRACKS
BRAEMAR LN	ROXBURY	HIGHLAND VIEW	BRAEMAR LN	3085	1,512	36	54,415	R	AC	zne3	74	75	77	\$128	1,341,068	SEAL CRACKS
BRENTRIDGE	VALENCIA	HOLLYCREEK	BRENTRIDG E	5549	245	36	8,819	R	AC	zne5	74	75	77	\$21	1,340,552	SEAL CRACKS
BUENA VISTA AV	MONTEREY	CAPISTRANO	BUENA VIST	I1159	281	38	10,680	C	AC	zne4	68	83	84	\$14	2,121,129	SEAL CRACKS
CALIFORNIA AV	OLYMPIC	PICO	CALIFORNIA	B1772	643	40	25,734	C	AC	zne4	70	83	84	\$34	2,121,129	SEAL CRACKS

\*\* - Treatment from Project Selection

Scenarios Criteria:



# Scenarios - Sections Selected for Treatment

Interest: 3.00%

Inflation: 3.00%

Printed: 03/11/2019

Scenario: 5. \$9 Million to \$12.5 Million Per Year

Year: 2024

Street Name	Begin Location	End Location	Street ID	Section ID	Length	Width	Area	FC	Surf Type	Area ID	Current PCI	Treatment		Cost	Rating	Treatment
												PCI Before	PCI After			
CALIFORNIA AV	OLD TEMESCAL	GRAPHITE	CALIFORNIA	D1948	774	40	30,955	C	AC	zne4	79	77	79	\$65	1,447,707	SEAL CRACKS
CALIFORNIA AV	TABER	WHISPERING WIND	CALIFORNIA	H3721	829	60	49,715	A	AC/AC	zne5	79	78	80	\$101	2,615,630	SEAL CRACKS
CALIFORNIA AV	IWHISPERING WIND	CHEROKEE	CALIFORNIA	I3723C	410	66	27,037	A	AC/AC	zne5	79	78	80	\$55	2,615,630	SEAL CRACKS
CALIFORNIA AV	CHEROKEE	CHASE	CALIFORNIA	J3759	1,555	66	102,654	A	AC/AC	zne5	82	85	86	\$93	6,481,590	SEAL CRACKS
CALIFORNIA AV	CHASE	FOOTHILL	CALIFORNIA	K3784	766	66	50,528	A	AC/AC	zne5	79	78	80	\$102	2,615,630	SEAL CRACKS
CAPE DR	WIGEON	END	CAPE DR	407	392	36	14,094	R	AC	zne3	74	78	80	\$29	1,977,941	SEAL CRACKS
CASTLE PINE DR	SAWGRASS CREEK	EL DORADO	CASTLE PIN	5402	803	36	28,908	R	AC	zne5	80	83	85	\$42	2,372,122	SEAL CRACKS
CHASE DR	SKYLINE	MANGULAR	CHASE DR	3294	898	36	32,327	C	AC	zne3	72	83	84	\$42	2,121,129	SEAL CRACKS
CITRON ST	MARIE	GARRETSON	CITRON ST	A1349	1,439	32	46,057	C	AC	zne4	72	83	84	\$60	2,121,129	SEAL CRACKS
CITRON ST	BELLE	TAYLOR	CITRON ST	C1224C	855	40	33,878	C	AC/AC	zne4	79	78	80	\$67	1,835,785	SEAL CRACKS
CITRON ST	BUENA VISTA	LINCOLN	CITRON ST	F1190	1,716	36	61,772	C	AC	zne3	68	83	84	\$80	2,121,129	SEAL CRACKS
CITRON ST	HIBISCUS	TURQUOISE	CITRON ST	H2807C	820	39	31,995	C	AC	zne3	79	77	79	\$68	1,436,578	SEAL CRACKS
COTA ST	RIVER	PENROSE	COTA ST	F2344	379	60	22,714	C	AC	zne2	72	83	84	\$30	2,121,129	SEAL CRACKS
COTTONWOOD ST	EVERGREEN	HEMLOCK	COTTONWO OD	1402	330	40	13,191	R	AC	zne4	43	85	86	\$10	2,283,892	SEAL CRACKS
COTTONWOOD ST	HEMLOCK	CONIFER	COTTONWO OD	1403	297	40	11,861	R	AC	zne4	43	85	86	\$9	2,283,892	SEAL CRACKS
CRESTVIEW ST	LORRAINE	SHIRLEY	CRESTVIEW	1114	279	32	8,914	R	AC	zne4	40	85	86	\$7	2,283,892	SEAL CRACKS
CRESTVIEW ST	SHIRLEY	VICENTIA	CRESTVIEW	1115	262	32	8,393	R	AC	zne4	45	85	86	\$7	2,283,892	SEAL CRACKS
DE ANZA CL	VICENTIA	END	DE ANZA CL	4219	253	32	8,099	R	AC	zne2	44	85	86	\$7	2,283,892	SEAL CRACKS
DELILAH ST	SAMPSON	ELISE	DELILAH ST	1713	366	40	14,657	R	AC	zne4	43	85	86	\$12	2,283,892	SEAL CRACKS
DUNSMUIR CL	LARCHWOOD	LARCHWOOD	DUNSMUIR C	783	23	36	828	R	AC	zne5	74	75	77	\$2	1,340,865	SEAL CRACKS
DYER WY	VIA SANTIAGO	MILLER	DYER WY	3459	138	32	4,410	R	AC/AC	zne3	86	86	87	\$3	3,856,049	SEAL CRACKS
E CHASE DR	ALPS	DREAMSICLE	E CHASE DR	5816	216	36	7,776	C	AC		82	82	83	\$13	2,147,374	SEAL CRACKS
E CHASE DR	THACKER	JAMES	E CHASE DR	6607	298	30	8,940	C	AC		82	82	83	\$15	2,147,374	SEAL CRACKS
EAGLE GLEN PK	BEDFORD CANYON	MASTERS	EAGLE GLEN	5386	1,344	48	64,489	C	AC	zne5	71	83	84	\$83	2,121,129	SEAL CRACKS
EAGLE GLEN PK	MASTERS	CASTLEPEAK	EAGLE GLEN	5387	1,629	54	87,977	C	AC	zne5	65	83	84	\$114	2,121,129	SEAL CRACKS
EAGLE GLEN PK	BENNETT	RIVIERA	EAGLE GLEN	5388	1,693	45	76,198	C	AC	zne5	74	83	84	\$98	2,121,129	SEAL CRACKS
EAGLE GLEN PK	CASTLEPEAK	BENNETT	EAGLE GLEN	5527	410	55	22,552	C	AC	zne5	72	83	84	\$29	2,121,129	SEAL CRACKS
EAGLE GLEN PK	RIVIERA	FAIRWAY	EAGLE GLEN	5651	834	44	36,701	C	AC	zne5	83	80	82	\$66	1,580,008	SEAL CRACKS
EIGHTH ST	FULLER	GRAND	EIGHTH ST	A1564	311	32	9,949	C	AC	zne4	80	77	79	\$21	1,452,833	SEAL CRACKS
EIGHTH ST	VICTORIA	FULLER	EIGHTH ST	B1565C	1,139	30	34,174	C	AC	zne4	80	77	79	\$72	1,452,833	SEAL CRACKS

\*\* - Treatment from Project Selection

Scenarios Criteria:



# Scenarios - Sections Selected for Treatment

Interest: 3.00%

Inflation: 3.00%

Printed: 03/11/2019

Scenario: 5. \$9 Million to \$12.5 Million Per Year

Year: 2024

Street Name	Begin Location	End Location	Street ID	Section ID	Length	Width	Area	FC	Surf Type	Area ID	Current PCI	Treatment		Cost	Rating	Treatment
												PCI Before	PCI After			
EIGHTH ST	MAIN	VICTORIA	EIGHTH ST	C1568C	746	30	22,752	C	AC	zne4	81	78	80	\$46	1,486,773	SEAL CRACKS
EIGHTH ST	SHERIDAN	GRAND	EIGHTH ST	E1004C	1,058	30	31,739	C	AC/AC	zne4	79	78	80	\$64	1,829,207	SEAL CRACKS
EL SOBRANTE RD	CIRCLE CITY	MAGNOLIA	EL SOBRANT	1512	1,451	56	81,240	A	AC	zne4	69	83	84	\$103	3,086,267	SEAL CRACKS
EL SOBRANTE RD	SIXTH	SIXTH	EL SOBRANT	1686	61	61	3,699	A	AC/AC	zne4	79	78	80	\$8	2,611,549	SEAL CRACKS
EL SOBRANTE RD	WEBB	QUARRY	EL SOBRANT	5025	478	36	17,202	R	AC	zne4	74	75	77	\$41	1,341,326	SEAL CRACKS
EL TORO CL	END	VALLEJO	EL TORO CL	4368	240	32	7,686	R	AC	zne3	44	85	86	\$6	2,283,892	SEAL CRACKS
EVENING STAR CL	VIEWPOINTE	END	EVENING ST	4898	26	10	260	R	AC		80	79	81	\$1	1,415,797	SEAL CRACKS
EVERGREEN LN	SEQUOIA	ASPEN	EVERGREE N	1419	297	36	10,681	R	AC	zne4	74	75	77	\$25	1,341,068	SEAL CRACKS
FLETCHER DR	END	MALAGA	FLETCHER	5381	273	36	9,839	R	AC	zne5	74	75	77	\$24	1,340,688	SEAL CRACKS
FOOTHILL PK	GREEN	ADWICK	FOOTHILL P	3535	848	62	52,588	A	AC	zne5	80	81	82	\$90	3,193,755	SEAL CRACKS
FOOTHILL PK	ADWICK	MONTICELLO	FOOTHILL P	3541	1,130	59	66,660	A	AC	zne5	81	82	83	\$105	3,379,629	SEAL CRACKS
FOOTHILL PK	MAIN	TAYLOR	FOOTHILL P	3560	1,597	63	100,602	A	AC	zne5	80	77	79	\$215	2,011,993	SEAL CRACKS
FOOTHILL PK	FULLERTON	WISTERIA	FOOTHILL P	3681	1,298	60	77,862	A	AC	zne5	79	76	78	\$173	1,988,544	SEAL CRACKS
FOOTHILL PK	WISTERIA	RIMPAU	FOOTHILL P	3697	1,375	60	82,516	A	AC	zne5	72	83	84	\$104	3,086,267	SEAL CRACKS
FOOTHILL PK	MAIN	GREEN	FOOTHILL P	5732	618	65	40,172	A	AC	zne5	79	80	81	\$74	3,007,014	SEAL CRACKS
FOOTHILL PK	TRUDY	END	FOOTHILL P	6664	452	59	26,668	C	AC		79	78	80	\$54	1,708,196	SEAL CRACKS
FREEDOM DR	CENTENNIAL	PATRIOT	FREEDOM DR	3266	309	36	11,118	R	AC	zne3	74	75	77	\$26	1,341,108	SEAL CRACKS
FULLERTON AV	GRAND	PARK	FULLERTON	A1496	444	47	20,877	C	AC	zne4	70	83	84	\$27	2,121,129	SEAL CRACKS
FULLERTON AV	PARK	BARTH	FULLERTON	B1497	463	47	21,741	C	AC	zne4	74	83	84	\$28	2,121,129	SEAL CRACKS
FULLERTON AV	FORD	FORD	FULLERTON	D1315	192	38	7,283	C	AC/AC	zne4	79	77	79	\$16	1,730,555	SEAL CRACKS
FULLERTON AV	FRANCIS	BEVERLY	FULLERTON	E1494	343	36	12,344	C	AC	zne4	70	83	84	\$16	2,121,129	SEAL CRACKS
FULLERTON AV	BEVERLY	SYCAMORE	FULLERTON	F1477	395	46	18,189	C	AC	zne4	73	83	84	\$24	2,121,129	SEAL CRACKS
FULLERTON AV	ASPEN	COTTONWOOD	FULLERTON	I1411	328	60	19,666	C	AC	zne4	66	83	84	\$26	2,121,129	SEAL CRACKS
FULLERTON AV	COTTONWOOD	STONE PINE	FULLERTON	J1430	315	61	19,189	C	AC	zne4	67	83	84	\$25	2,121,129	SEAL CRACKS
FULLERTON AV	MAGNOLIA	BOON	FULLERTON	L1459	431	60	25,872	A	AC	zne4	66	83	84	\$33	3,086,267	SEAL CRACKS
FULLERTON AV	RIDGEWOOD	MONARCH	FULLERTON	N1824	528	60	31,681	A	AC/AC	zne4	80	79	81	\$61	2,633,871	SEAL CRACKS
FULLERTON AV	MONARCH	OLD TEMESCAL	FULLERTON	O1825	426	60	25,537	A	AC	zne4	81	77	79	\$53	2,036,092	SEAL CRACKS
FULLERTON AV	OLD TEMESCAL	PORTSMITH	FULLERTON	P1835	564	60	33,845	A	AC/AC	zne4	80	79	81	\$65	2,633,871	SEAL CRACKS
FULLERTON AV	APPLE BLOSSOM	FOOTHILL	FULLERTON	W1905C	702	60	42,107	A	AC	zne5	70	83	84	\$53	3,086,267	SEAL CRACKS
FULLERTON AV	VIEWPOINTE	VALENCIA	FULLERTON	Y3642	622	36	22,390	C	AC	zne5	73	83	84	\$29	2,121,129	SEAL CRACKS
FULLERTON AV	VALENCIA	SUGAR MAPLE	FULLERTON	Z0-3628	551	36	19,836	C	AC	zne5	69	83	84	\$26	2,121,129	SEAL CRACKS
FULLERTON AV	UPPER	PLUMAS	FULLERTON	Z4-3671	855	36	30,786	R	AC	zne5	72	75	77	\$73	1,660,326	SEAL CRACKS
GARRETSON AV	GAY	RANCHO	GARRETSON	E1344	802	42	33,681	C	AC	zne4	85	82	83	\$54	1,664,741	SEAL CRACKS

\*\* - Treatment from Project Selection

Scenarios Criteria:



# Scenarios - Sections Selected for Treatment

Interest: 3.00%

Inflation: 3.00%

Printed: 03/11/2019

Scenario: 5. \$9 Million to \$12.5 Million Per Year

Year: 2024

Street Name	Begin Location	End Location	Street ID	Section ID	Length	Width	Area	FC	Surf Type	Area ID	Current PCI	Treatment		Cost	Rating	Treatment
												PCI Before	PCI After			
GENTLE DR	LULLABY	PEACEFUL	GENTLE DR	2378	499	33	17,720	R	AC	zne2	42	85	86	\$14	2,283,892	SEAL CRACKS
GENTLE DR	END	LULLABY	GENTLE DR	4457	396	33	14,754	R	AC	zne2	41	85	86	\$12	2,283,892	SEAL CRACKS
GLICKMAN CT	ANDREW	SANTANA	GLICKMAN	5649	203	36	7,308	R	AC	zne5	74	75	77	\$18	1,341,206	SEAL CRACKS
GRAND BL	RAILROAD	MAIN	GRAND BL	E4-1651	575	75	43,125	A	AC		68	83	84	\$55	3,086,267	SEAL CRACKS
GRAND BL	MAIN	VICTORIA	GRAND BL	EA-1652	765	76	58,164	A	AC	zne2	71	83	84	\$74	3,086,267	SEAL CRACKS
GRAND BL	THIRD	FOURTH	GRAND BL	EF2-1583	413	56	23,103	A	AC	zne4	41	83	84	\$30	3,086,267	SEAL CRACKS
GRAND BL	QUARRY	FIFTH	GRAND BL	EH-1585	267	56	14,925	A	AC	zne4	41	83	84	\$19	3,086,267	SEAL CRACKS
GRAND BL	SEVENTH	CIRCLE CITY	GRAND BL	EK-1528	289	56	16,199	A	AC	zne4	68	83	84	\$21	3,086,267	SEAL CRACKS
GRAND BL	NINTH	TENTH	GRAND BL	EN-1531C	461	55	25,294	A	AC	zne4	74	83	84	\$32	3,086,267	SEAL CRACKS
GRAND BL	JOY	PALM	GRAND BL	EO-1535	305	56	17,066	A	AC	zne4	80	81	82	\$29	3,205,170	SEAL CRACKS
GRAND BL	GARRETSON	JOY	GRAND BL	EP-1534	69	56	3,844	A	AC	zne4	70	83	84	\$5	3,086,267	SEAL CRACKS
GRAND BL	PALM	HOWARD	GRAND BL	EQ-1536	156	56	8,756	A	AC	zne4	73	83	84	\$12	3,086,267	SEAL CRACKS
GRAND BL	HOWARD	VICTORIA	GRAND BL	ER-1537	420	58	24,360	A	AC	zne4	73	83	84	\$31	3,086,267	SEAL CRACKS
GRAND BL	MAIN	BELLE	GRAND BL	WA-1634C	771	76	59,188	A	AC	zne2	79	76	78	\$131	1,992,080	SEAL CRACKS
GRAND BL	BELLE	FRONTAGE	GRAND BL	WB-1633C	816	57	50,750	A	AC	zne2	42	83	84	\$64	3,086,267	SEAL CRACKS
GRAND BL	SAINT EDWARD	SIXTH	GRAND BL	WF-972	340	56	19,040	A	AC	zne4	69	83	84	\$24	3,086,267	SEAL CRACKS
GRAND BL	NINTH	MERRILL	GRAND BL	WI-1033C	820	56	45,575	A	AC	zne4	83	78	80	\$91	2,056,495	SEAL CRACKS
GRAND BL	MERRILL	BELLE	GRAND BL	WJ-1036C	883	55	48,581	A	AC	zne4	81	82	84	\$76	3,390,909	SEAL CRACKS
GRAND BL	BELLE	MAIN	GRAND BL	WK-1038C	766	55	42,125	A	AC	zne4	69	83	84	\$53	3,086,267	SEAL CRACKS
GRANT AV	EIGHTH	NINTH	GRANT AV	198	346	32	11,061	R	AC	zne3	43	85	86	\$9	2,283,892	SEAL CRACKS
GRAPHIC DR	BORON	CALIFORNIA	GRAPHITE	5609	645	40	25,803	R	AC	zne4	74	75	77	\$61	1,341,508	SEAL CRACKS
GREEN RIVER RD	MONTANA RANCH	SERFAS CLUB	GREEN RIVE	C2914C	1,067	76	81,073	A	AC	zne3	75	83	84	\$102	3,086,267	SEAL CRACKS
GREEN RIVER RD	SERFAS CLUB	RIDGELINE	GREEN RIVE	D1-2913	1,010	72	72,704	A	AC	zne3	66	83	84	\$92	3,086,267	SEAL CRACKS
GREEN RIVER RD	RIDGELINE	SUNCREST	GREEN RIVE	D2-3027	764	61	46,575	A	AC	zne3	79	80	81	\$86	3,008,263	SEAL CRACKS
GREENGATE ST	LOCUST	LOCUST	GREENGATE	1359	806	32	25,794	R	AC	zne4	44	85	86	\$20	2,283,892	SEAL CRACKS
HACIENDA DR	VICENTIA	BUENA VISTA	HACIENDA D	1146	856	32	27,391	R	AC	zne4	73	76	78	\$61	1,825,986	SEAL CRACKS
HACIENDA DR	MAIN	DAVIS	HACIENDA D	1248	382	32	12,209	R	AC	zne4	45	85	86	\$10	2,283,892	SEAL CRACKS
HALEY TALBERT DR	FOREST OAKS	FULLERTON	HALEY TALB	5612	203	36	7,310	R	AC	zne5	74	75	77	\$18	1,340,880	SEAL CRACKS
HALEY TALBERT DR	FOOTHILL	FOREST OAKS	HALEY TALB	5614	815	36	29,341	R	AC	zne5	74	75	77	\$69	1,342,936	SEAL CRACKS
HAMPTON CL	CALL	VIA DEL RIO	HAMPTON CL	2837	153	32	4,880	R	AC/AC	zne3	85	85	86	\$4	2,906,544	SEAL CRACKS
HAMPTON CL	END	CALL	HAMPTON CL	4369	157	32	5,031	R	AC/AC	zne3	87	88	89	\$1	13,056,737	SEAL CRACKS
HARRISON ST	REED	PARKRIDGE	HARRISON S	2320	434	40	17,351	C	AC	zne2	82	79	81	\$33	1,534,084	SEAL CRACKS
HARRISON ST	SHERIDAN	COTA	HARRISON S	2332	1,057	43	45,447	C	AC/AC	zne2	79	78	80	\$89	1,837,758	SEAL CRACKS
HERITAGE DR	FREEDOM	OLD RANCH	HERITAGE D	3269	289	36	10,396	R	AC	zne3	75	75	77	\$25	1,342,769	SEAL CRACKS
HERITAGE DR	OLD RANCH	MERGANSER	HERITAGE D	3270	647	36	23,292	R	AC	zne3	75	75	77	\$55	1,342,769	SEAL CRACKS

\*\* - Treatment from Project Selection

Scenarios Criteria:



# Scenarios - Sections Selected for Treatment

Interest: 3.00%

Inflation: 3.00%

Printed: 03/11/2019

Scenario: 5. \$9 Million to \$12.5 Million Per Year

Year: 2024

Street Name	Begin Location	End Location	Street ID	Section ID	Length	Width	Area	FC	Surf Type	Area ID	Current PCI	Treatment		Cost	Rating	Treatment
												PCI Before	PCI After			
HIDDEN VALLEY PKWY 15 NORTH BOUND OFF RAMP	VIA BLAIRO		HIDDEN	A2271	2,164	60	129,840	A	AC	zne1	71	83	84	\$164	3,086,267	SEAL CRACKS
HIDDEN VALLEY PKWY PARKRIDGE	PELICAN		HIDDEN	C2253	674	60	40,440	A	AC	zne1	83	78	80	\$81	2,055,685	SEAL CRACKS
HIDDEN VALLEY PKWY SANDPIPER	NORCO HILLS		HIDDEN	D2132C	1,046	60	69,380	A	AC	zne1	81	82	84	\$108	3,387,693	SEAL CRACKS
HIDDEN VALLEY PKWY LA TERRAZA	PARKVIEW		HIDDEN	F2097C	943	60	56,605	A	AC	zne1	73	83	84	\$72	3,086,267	SEAL CRACKS
HIDDEN HILLS WY	MISTY RIDGE	END	HIDDEN HIL	273	390	36	14,044	R	AC	zne3	73	77	79	\$30	1,983,320	SEAL CRACKS
HIDDEN HILLS WY	MONTANA RANCH	MOUNT NIGUEL	HIDDEN HIL	2949	1,137	40	45,489	R	AC	zne3	44	85	86	\$35	2,283,892	SEAL CRACKS
HONEYWOOD DR	RIDGELINE	FALLENLEAF	HONEYWOOD	3091	375	36	13,508	R	AC	zne3	74	75	77	\$32	1,341,165	SEAL CRACKS
HUDSON AV	ARMATA	CHASE	HUDSON AV	5725	258	30	7,742	C	AC/AC	zne5	78	77	79	\$17	1,804,331	SEAL CRACKS
HUDSON AV	SANTANA	HYDE PARK	HUDSON AV	5753	254	36	9,144	C	AC/AC	zne5	78	77	79	\$19	1,804,331	SEAL CRACKS
IVY CL	BIRCH	END	IVY CL	4153	77	45	3,450	R	AC	zne4	41	85	86	\$3	2,283,892	SEAL CRACKS
JOY ST	SIXTH	SEVENTH	JOY ST	J1605	383	25	9,574	R	AC	zne4	82	84	85	\$14	1,991,787	SEAL CRACKS
KELLOGG AV	FORD	CANARY	KELLOGG AV	1338	1,185	37	43,842	C	AC	zne4	71	83	84	\$57	2,121,129	SEAL CRACKS
KELLOGG AV	ENCANTO	GREGORY	KELLOGG AV	6478	112	36	4,032	C	AC		82	82	83	\$7	2,147,374	SEAL CRACKS
KIRKWOOD DR	APPLEGATE	ONTARIO	KIRKWOOD	2974	639	40	25,545	R	AC	zne3	45	85	86	\$20	2,283,892	SEAL CRACKS
LINCOLN AV	SIXTH	SEVENTH	LINCOLN AV	E1-2719C	769	62	47,677	A	AC	zne3	74	83	84	\$60	3,086,267	SEAL CRACKS
LINCOLN AV	SEVENTH	NINTH	LINCOLN AV	E2-2729C	721	61	43,262	A	AC	zne3	72	83	84	\$55	3,086,267	SEAL CRACKS
LINCOLN AV	BURR	CITRON	LINCOLN AV	H1-1198C	1,054	60	63,263	A	AC	zne3	73	83	84	\$80	3,086,267	SEAL CRACKS
LINCOLN AV	WESTPARK	ONTARIO	LINCOLN AV	I1-1177	920	60	55,178	A	AC	zne3	71	83	84	\$70	3,086,267	SEAL CRACKS
LINCOLN AV	ONTARIO	OTHELLO	LINCOLN AV	I2-3387	590	76	44,810	A	AC	zne3	69	83	84	\$57	3,086,267	SEAL CRACKS
LINCOLN AV	STAN GRUBE	CAJON	LINCOLN AV	J1-3386	1,462	76	111,112	A	AC	zne3	71	83	84	\$140	3,086,267	SEAL CRACKS
LINCOLN AV	PADRE	SILVERCREEK	LINCOLN AV	K1-3336C	1,137	76	86,388	A	AC	zne3	73	83	84	\$109	3,086,267	SEAL CRACKS
LINCOLN AV	FOOTHILL	WINDPINE	LINCOLN AV	L1-3583	620	36	22,316	A	AC	zne5	70	83	84	\$29	3,086,267	SEAL CRACKS
LINCOLN AV	WINDPINE	REGINA	LINCOLN AV	L2-5437	1,033	77	79,553	A	AC	zne5	74	83	84	\$100	3,086,267	SEAL CRACKS
LULLABY LN	GENTLE	PARKRIDGE	LULLABY LN	2381	193	33	6,385	R	AC	zne2	43	85	86	\$5	2,283,892	SEAL CRACKS
MAGNOLIA AV	FULLERTON	MASON	MAGNOLIA A	1450	421	66	27,768	A	AC	zne4	81	77	79	\$58	2,035,732	SEAL CRACKS
MAGNOLIA AV	TRADEMARK	SHERBORN	MAGNOLIA A	1725C	1,506	72	109,767	A	AC	zne4	67	83	84	\$138	3,086,267	SEAL CRACKS
MAGNOLIA AV	MAIN	ROSSER	MAGNOLIA A	6247	1,472	83	122,176	A	AC		72	83	84	\$154	3,086,267	SEAL CRACKS
MAIN ST	HARRISON	RINCON	MAIN ST	B2-2315	866	76	65,812	A	AC/AC	zne2	67	83	84	\$83	3,086,267	SEAL CRACKS
MAIN ST	EIGHTH	NINTH	MAIN ST	G1-1073	376	62	23,331	A	AC	zne4	73	83	84	\$30	3,086,267	SEAL CRACKS
MAIN ST	NINTH	ELEVENTH	MAIN ST	G2-1071C	753	64	48,185	A	AC	zne4	74	83	84	\$61	3,086,267	SEAL CRACKS
MAIN ST	GRAND	OLIVE	MAIN ST	H2-1069	416	58	24,111	A	AC	zne4	74	83	84	\$31	3,086,267	SEAL CRACKS
MAIN ST	OLIVE	KENDALL	MAIN ST	I1-1540	377	46	17,336	A	AC	zne4	66	83	84	\$22	3,086,267	SEAL CRACKS
MAIN ST	KENDALL	FRANCIS	MAIN ST	I2-1365	348	46	16,020	A	AC	zne4	69	83	84	\$21	3,086,267	SEAL CRACKS
MAIN ST	BURR	RANCHO	MAIN ST	J2-1234C	737	46	33,923	A	AC	zne4	72	83	84	\$43	3,086,267	SEAL CRACKS
MAIN ST	RANCHO	CITRON	MAIN ST	K1-1237	351	46	16,135	A	AC	zne4	69	83	84	\$21	3,086,267	SEAL CRACKS

\*\* - Treatment from Project Selection

Scenarios Criteria:



# Scenarios - Sections Selected for Treatment

Interest: 3.00%

Inflation: 3.00%

Printed: 03/11/2019

Scenario: 5. \$9 Million to \$12.5 Million Per Year

Year: 2024

Street Name	Begin Location	End Location	Street ID	Section ID	Length	Width	Area	FC	Surf Type	Area ID	Current PCI	Treatment		Cost	Rating	Treatment
												PCI Before	PCI After			
MAIN ST	CITRON	OLD MILL	MAIN ST	K2-1238	110	46	5,042	A	AC	zne4	70	83	84	\$7	3,086,267	SEAL CRACKS
MARSHALL LN	ALISO	COTTONWOOD	MARSHALL L	1421	793	36	28,530	R	AC	zne4	43	85	86	\$22	2,283,892	SEAL CRACKS
MASTERS	BENNET	EL DORADO	MASTERS	5404	733	40	29,334	C	AC	zne5	83	80	82	\$53	1,580,008	SEAL CRACKS
MASTERS	EL DORADO	EAGLE GLEN	MASTERS	5405	207	41	8,505	C	AC	zne5	84	81	82	\$15	1,594,197	SEAL CRACKS
MASTERS DR	CALIFORNIA	CHRISTOPHER	MASTERS DR	591	672	40	26,880	C	AC		70	83	84	\$35	2,121,129	SEAL CRACKS
MASTERS DR	VIA MIGUEL	VIA CASTILLA	MASTERS DR	6303	471	40	18,840	C	AC		67	83	84	\$25	2,121,129	SEAL CRACKS
MASTERS DR	PASEO LA CRESTA	NELSON	MASTERS DR	6305	294	40	11,760	C	AC		71	83	84	\$16	2,121,129	SEAL CRACKS
MCKINLEY ST	GRIFFIN	SHOPPING CNTR ENTRANCE	MCKINLEY S	H4743	300	104	31,183	A	AC	zne1	69	83	84	\$40	3,086,267	SEAL CRACKS
MERRILL ST	SECOND	THIRD	MERRILL ST	1627	376	24	9,020	R	AC	zne4	45	85	86	\$7	2,283,892	SEAL CRACKS
MONROE CL	PATRIOT	END	MONROE CL	367	230	30	6,914	R	AC	zne3	74	75	77	\$17	1,341,165	SEAL CRACKS
MONTANA RANCH RD	CALLE DEL ORO	HIDDEN HILLS	MONTANA RA	2927	667	41	27,336	R	AC	zne3	73	76	78	\$60	1,845,340	SEAL CRACKS
MONTEREY RD	STARFIRE	MORENO	MONTEREY R	1289	333	36	11,978	R	AC	zne4	43	85	86	\$10	2,283,892	SEAL CRACKS
MORNING STAR DR	RAMSGATE	JILLIAN	MORNING ST	3712	272	10	2,720	R	AC	zne5	78	78	80	\$6	1,407,319	SEAL CRACKS
MOUNT ELENA CL	DOMINGUEZ RANCH	SAN ALMADA	MOUNT ELEN	3118	306	37	11,339	R	AC	zne3	71	75	77	\$27	1,778,536	SEAL CRACKS
MOUNT ELENA CL	END	DOMINGUEZ RANCH	MOUNT ELEN	4420	156	37	5,770	R	AC	zne3	72	76	78	\$13	1,958,493	SEAL CRACKS
MOUNT NIGUEL CL	END	HIDDEN HILLS	MOUNT NIGU	4417	165	31	5,118	R	AC	zne3	73	76	78	\$12	1,845,340	SEAL CRACKS
MOUNT PALMAS CL	END	DOMINGUEZ RANCH	MOUNT PALM	4418	130	36	4,675	R	AC	zne3	73	77	79	\$10	1,914,540	SEAL CRACKS
NEWTON ST	CITY LIMITS	ANNAPOLIS	NEWTON ST	4043	185	36	6,666	R	AC	zne5	74	75	77	\$16	1,341,411	SEAL CRACKS
NORMANDY TERRACE	SERENE	SILENT	NORMANDY T	2366	390	32	12,471	R	AC	zne2	43	85	86	\$10	2,283,892	SEAL CRACKS
NORMANDY TERRACE	PLACID	GENTLE	NORMANDY T	2368	286	32	9,154	R	AC	zne2	44	85	86	\$7	2,283,892	SEAL CRACKS
OAK AV	OLD HICKORY	BRIDGEPORT	OAK AV	3398	267	31	8,286	C	AC	zne3	68	83	84	\$11	2,121,129	SEAL CRACKS
OAK AV	ALEE	SHADY MILL	OAK AV	6663	156	40	6,240	R	AC		83	85	86	\$8	2,147,051	SEAL CRACKS
OLD TEMESCAL RD	RIMPAU	BAYWOOD	OLD TEMESC	1768	361	40	14,438	C	AC	zne4	67	83	84	\$19	2,121,129	SEAL CRACKS
OLD TEMESCAL RD	BAYWOOD	VIA COMO	OLD TEMESC	1769	349	40	13,973	C	AC	zne4	68	83	84	\$18	2,121,129	SEAL CRACKS
OLD TRAIL DR	VIA PACIFICA	HERITAGE	OLD TRAIL	3274	350	36	12,590	R	AC	zne3	75	75	77	\$30	1,342,812	SEAL CRACKS
OLD WARSON CL	PRAIRIE DUNES	END	OLD WARSON	5720	375	36	13,503	R	AC	zne5	78	81	82	\$23	2,134,138	SEAL CRACKS
OLIVE ST	MAIN	SHERIDAN	OLIVE ST	C1067C	1,141	40	45,630	C	AC/AC	zne4	85	87	88	\$13	12,052,104	SEAL CRACKS
OLIVE ST	SHERIDAN	KELLEY	OLIVE ST	D1062C	893	40	35,700	C	AC/AC	zne4	82	84	85	\$37	3,598,686	SEAL CRACKS

\*\* - Treatment from Project Selection

Scenarios Criteria:





# Scenarios - Sections Selected for Treatment

Interest: 3.00%

Inflation: 3.00%

Printed: 03/11/2019

Scenario: 5. \$9 Million to \$12.5 Million Per Year

Year: 2024

Street Name	Begin Location	End Location	Street ID	Section ID	Length	Width	Area	FC	Surf Type	Area ID	Current PCI	Treatment		Cost	Rating	Treatment
												PCI Before	PCI After			
OLIVE ST	KELLEY	VICENTIA	OLIVE ST	E1059C	690	40	27,602	C	AC/AC	zne4	85	87	88	\$8	12,140,304	SEAL CRACKS
OLYMPIC DR	RIMPAU	CALIFORNIA	OLYMPIC DR	1773	1,713	40	68,537	C	AC/AC	zne4	80	79	80	\$133	1,843,643	SEAL CRACKS
ONTARIO AV	COMPTON	15 SOUTH BOUND OFF RAMP	ONTARIO AV	B1-4080	262	66	17,301	A	AC	zne4	66	83	84	\$22	3,086,267	SEAL CRACKS
ONTARIO AV	MAIN	VESPER	ONTARIO AV	F2-3504	1,022	69	70,507	A	AC	zne4	65	83	84	\$89	3,086,267	SEAL CRACKS
ONTARIO AV	MAIN	BELLE	ONTARIO AV	G1-1265	878	86	75,533	A	AC	zne4	70	83	84	\$95	3,086,267	SEAL CRACKS
ONTARIO AV	TAYLOR	VICENTIA	ONTARIO AV	H1-1184	855	76	65,016	A	AC	zne4	74	83	84	\$82	3,086,267	SEAL CRACKS
ONTARIO AV	VICENTIA	BUENA VISTA	ONTARIO AV	H2-1183	856	91	77,899	A	AC	zne4	74	83	84	\$98	3,086,267	SEAL CRACKS
ONTARIO AV	MESQUITE	NEWTON	ONTARIO AV	N3242C	850	40	34,003	C	AC	zne3	68	83	84	\$44	2,121,129	SEAL CRACKS
PARKRIDGE AV	CORONA	JOY	PARKRIDGE	K2280	1,038	61	63,312	A	AC	zne2	66	83	84	\$80	3,086,267	SEAL CRACKS
PARKRIDGE AV	MAIN	COTA	PARKRIDGE	M2279	708	45	31,867	A	AC	zne2	66	83	84	\$41	3,086,267	SEAL CRACKS
PATRIOT WY	POTOMAC	MONROE	PATRIOT WY	3250	480	36	17,266	R	AC	zne3	73	77	79	\$38	1,902,218	SEAL CRACKS
PATRIOT WY	MONROE	FREEDOM	PATRIOT WY	3251	435	36	15,660	R	AC	zne3	74	78	80	\$32	1,979,266	SEAL CRACKS
PROMENADE AV	CRESTA	ROOSEVELT	PROMENAD	L2199	913	60	54,759	A	AC	zne1	83	78	80	\$110	2,056,740	SEAL CRACKS
PROMENADE AV	FREEWAY OVERPASS	CRESTA	PROMENAD	M1702	778	60	46,673	A	AC	zne1	83	78	80	\$94	2,052,536	SEAL CRACKS
PROMENADE AV	FREEWAY OVERPASS	MELISSA CT	PROMENAD	N1701	1,264	60	75,865	A	AC	zne4	81	77	79	\$164	2,009,606	SEAL CRACKS
PROMENADE AV	MELISSA	BENTLEY	PROMENAD	O1698	1,507	60	90,420	A	AC	zne4	81	77	79	\$195	2,009,606	SEAL CRACKS
PUEBLO RD	BELLE	BELLWOOD	PUEBLO RD	1218	284	36	10,216	R	AC	zne4	44	85	86	\$8	2,283,892	SEAL CRACKS
PUEBLO RD	SKYLARK	TAYLOR	PUEBLO RD	1220	288	36	10,353	R	AC	zne4	44	85	86	\$8	2,283,892	SEAL CRACKS
QUARRY ST	GRAND	ARROYO	QUARRY ST	1676	737	36	26,533	R	AC/AC	zne4	80	83	85	\$30	2,773,454	SEAL CRACKS
QUARRY ST	ARROYO	RIMPAU	QUARRY ST	1678	1,137	36	40,922	R	AC/AC	zne4	79	82	83	\$59	2,326,025	SEAL CRACKS
QUINCE ST	MORENO	WREN	QUINCE ST	1295	241	32	7,702	R	AC	zne4	43	85	86	\$6	2,283,892	SEAL CRACKS
RADCLIFFE CI	HIGINBOTHAM	NOTRE DAME	RADCLIFFE	6274	445	36	16,020	R	AC		83	84	85	\$23	1,855,807	SEAL CRACKS
RADIO RD	END	SAMPSON	RADIO RD	4470	865	25	21,625	R	AC	zne4	74	75	77	\$51	1,341,108	SEAL CRACKS
RADIO RD	QUARRY	WALKER	RADIO RD	6506	221	42	9,282	C	AC		82	78	80	\$19	1,488,223	SEAL CRACKS
RAILROAD ST	LINCOLN	GRANT	RAILROAD S	G2651C	730	60	42,318	A	AC	zne2	79	76	78	\$94	1,989,974	SEAL CRACKS
RAILROAD ST	GRANT	SHERMAN	RAILROAD S	H2654	1,064	60	63,854	A	AC	zne2	69	83	84	\$81	3,086,267	SEAL CRACKS
RAILROAD ST	HELICOPTER	CITATION	RAILROAD S	P2603C	1,047	60	63,374	A	AC	zne2	73	83	84	\$80	3,086,267	SEAL CRACKS
RAILROAD ST	AIRPORT	HELICOPTER	RAILROAD S	Q2601C	1,005	60	60,279	A	AC	zne2	69	83	84	\$76	3,086,267	SEAL CRACKS
RAMONA AV	SIXTH	SEVENTH	RAMONA AV	1612	381	37	14,089	R	AC	zne4	74	75	77	\$33	1,341,438	SEAL CRACKS
RIDGELINE DR	VIA CORAZON	REDBERRY	RIDGELINE	2989C	1,027	60	61,630	C	AC	zne3	81	77	79	\$131	1,435,312	SEAL CRACKS
RIDGELINE DR	SUMMIT VIEW	GREEN RIVER	RIDGELINE	3071	875	60	52,503	C	AC	zne3	69	83	84	\$68	2,121,129	SEAL CRACKS
RIMPAU AV	RIDGEWOOD	TANFORD	RIMPAU AV	I2-1752	537	45	24,185	A	AC	zne4	74	83	84	\$31	3,086,267	SEAL CRACKS
RIMPAU AV	ONTARIO	TABER	RIMPAU AV	L2-1946	1,680	60	100,824	A	AC	zne5	72	83	84	\$127	3,086,267	SEAL CRACKS

\*\* - Treatment from Project Selection

Scenarios Criteria:



# Scenarios - Sections Selected for Treatment

Interest: 3.00%

Inflation: 3.00%

Printed: 03/11/2019

Scenario: 5. \$9 Million to \$12.5 Million Per Year

Year: 2024

Street Name	Begin Location	End Location	Street ID	Section ID	Length	Width	Area	FC	Surf Type	Area ID	Current PCI	Treatment		Cost	Rating	Treatment
												PCI Before	PCI After			
RIMPAU AV	TABER	TAFT	RIMPAU AV	M1-3717	1,208	60	72,508	A	AC	zne5	74	83	84	\$92	3,086,267	SEAL CRACKS
RIMPAU AV	RAMSGATE	MADISON	RIMPAU AV	N1-3707	344	60	20,614	A	AC	zne5	73	83	84	\$26	3,086,267	SEAL CRACKS
RIMPAU AV	FOOTHILL	FOXPORT	RIMPAU AV	O1-4999	346	60	20,755	A	AC	zne5	79	76	78	\$46	1,988,300	SEAL CRACKS
RIMPAU AV	FOXPORT	ASHDALE	RIMPAU AV	O2-3787	251	60	15,037	A	AC	zne5	74	83	84	\$19	3,086,267	SEAL CRACKS
RIMPAU AV	MADISON	CHASE	RIMPAU AV	Q2-3706	391	60	23,480	A	AC	zne5	74	83	84	\$30	3,086,267	SEAL CRACKS
RINCON ST	MAIN	SHERIDAN	RINCON ST	2329	1,118	40	44,734	C	AC	zne2	83	80	82	\$81	1,579,423	SEAL CRACKS
RINCON ST	SHERIDAN	COTA	RINCON ST	2337	934	40	37,340	C	AC/AC	zne2	79	78	80	\$74	1,837,410	SEAL CRACKS
RINCON ST	AUBURNDALE	SMITH	RINCON ST	2537	935	33	30,841	C	AC	zne2	71	83	84	\$40	2,121,129	SEAL CRACKS
RIVER RD	COTA	KALUS	RIVER RD	2349	928	66	61,269	A	AC/AC	zne2	68	83	84	\$77	3,086,267	SEAL CRACKS
RIVER RD	AUBURNDALE	SPRINGBROOK	RIVER RD	2385	1,264	64	80,926	A	AC/AC	zne2	67	83	84	\$102	3,086,267	SEAL CRACKS
ROYAL SUMMIT CI	CLEVELAND	END	ROYAL SUMM	6159	470	32	17,540	R	AC		83	85	86	\$23	2,136,285	SEAL CRACKS
ROYAL VISTA CI	CLEVELAND	END	ROYAL VIST	6158	376	32	14,532	R	AC		83	85	86	\$19	2,136,285	SEAL CRACKS
S BELLE AV	HILLSHIRE	ONTARIO	S BELLE AV	6447	488	38	18,544	R	AC		83	84	86	\$25	2,129,783	SEAL CRACKS
S MAIN ST	ORANGE HEIGHTS	WHITE RIVER	S MAIN ST	569	1,325	31	41,075	R	AC		81	83	84	\$62	1,958,793	SEAL CRACKS
S MAIN ST	MONTOYA	MAGNOLIA	S MAIN ST	6372	758	64	48,512	A	AC		79	80	81	\$89	3,009,498	SEAL CRACKS
SAMPSON AV	RADIO	MARIAH CIR	SAMPSON AV	J5023	1,427	30	42,822	C	AC	zne4	69	83	84	\$56	2,121,129	SEAL CRACKS
SANTANA WY	MAGNOLIA	GARRETSON	SANTANA WY	6248	252	40	10,080	C	AC		82	82	83	\$16	2,147,374	SEAL CRACKS
SANTO THOMAS CL	END	SAN CLEMENTE	SANTO THOM	4412	507	36	18,244	R	AC	zne3	73	76	78	\$40	1,845,340	SEAL CRACKS
SEQUOIA ST	EVERGREEN	BEECHNUT	SEQUOIA ST	1414	588	32	18,828	R	AC	zne4	43	85	86	\$15	2,283,892	SEAL CRACKS
SERENE DR	TRANQUIL	LULLABY	SERENE DR	2373	292	33	10,885	R	AC	zne2	42	85	86	\$9	2,283,892	SEAL CRACKS
SERENE DR	LULLABY	PEACEFUL	SERENE DR	2375	604	33	21,184	R	AC	zne2	43	85	86	\$16	2,283,892	SEAL CRACKS
SERFAS CLUB DR	91 EAST BOUND OFF RAMP	FRONTAGE	SERFAS CLU	2889	205	59	12,095	A	AC	zne3	39	83	84	\$16	3,086,267	SEAL CRACKS
SERFAS CLUB DR	CITY LIMITS	GREEN RIVER	SERFAS CLU	2911	1,877	60	112,605	A	AC	zne3	81	82	83	\$176	3,381,579	SEAL CRACKS
SEVENTH ST	END	SHERMAN	SEVENTH ST	4615	201	32	6,439	R	AC	zne3	43	85	86	\$5	2,283,892	SEAL CRACKS
SHERIDAN ST	BLAINE	HARRISON	SHERIDAN S	A2-2330	339	40	13,574	C	AC/AC	zne2	79	78	80	\$27	1,837,758	SEAL CRACKS
SHERIDAN ST	RAILROAD	BLAINE	SHERIDAN S	A3-1668	472	36	16,978	C	AC/AC	zne2	79	78	80	\$34	1,835,871	SEAL CRACKS
SHERIDAN ST	TENTH	GRAND	SHERIDAN S	B2-1045	515	29	14,947	R	AC/AC	zne4	79	82	83	\$22	2,318,698	SEAL CRACKS
SILENT CL	NORMANDY TERRACE	END	SILENT CL	4227	89	32	2,849	R	AC	zne2	44	85	86	\$3	2,283,892	SEAL CRACKS
SIXTH ST	MAIN	RAMONA	SIXTH ST	K1576	714	71	50,704	A	AC	zne4	74	83	84	\$64	3,086,267	SEAL CRACKS
SIXTH ST	MAIN	GRAND	SIXTH ST	L957C	1,978	60	120,270	A	AC/AC	zne4	81	81	82	\$193	3,057,596	SEAL CRACKS
SIXTH ST	GRAND	VICENTIA	SIXTH ST	M2737	394	60	23,647	A	AC	zne4	65	83	84	\$30	3,086,267	SEAL CRACKS
SIXTH ST	VIA BERNARDO	PASEO GRANDE	SIXTH ST	U2682	845	86	72,673	A	AC	zne3	65	83	84	\$92	3,086,267	SEAL CRACKS

\*\* - Treatment from Project Selection

Scenarios Criteria:



# Scenarios - Sections Selected for Treatment

Interest: 3.00%

Inflation: 3.00%

Printed: 03/11/2019

Scenario: 5. \$9 Million to \$12.5 Million Per Year

Year: 2024

Street Name	Begin Location	End Location	Street ID	Section ID	Length	Width	Area	FC	Surf Type	Area ID	Current PCI	Treatment			Cost	Rating	Treatment
												PCI Before	PCI After				
SMITH AV	PLEASANT VIEW	SIXTH	SMITH AV	G2688	700	60	42,019	A	AC	zne3	68	83	84	\$53	3,086,267	SEAL CRACKS	
SMITH AV	SIXTH	PLAZA DEL NOCHE	SMITH AV	H2702C	788	60	47,298	A	AC	zne3	67	83	84	\$60	3,086,267	SEAL CRACKS	
STONEHAVEN DR	END	AVONDALE	STONEHAVE N	4622	215	36	7,748	R	AC		75	75	77	\$18	1,343,043	SEAL CRACKS	
SUGARBERRY LN	END	FALLENLEAF	SUGARBER RY	4406	239	37	8,835	R	AC	zne3	74	75	77	\$21	1,341,108	SEAL CRACKS	
SUNNYCOVE	END	AVENIDA DEL VISTA	SUNNYCOVE	4366	217	34	7,366	R	AC	zne3	74	75	77	\$18	1,341,140	SEAL CRACKS	
TABER RD	CALVERT	GILBERT	TABER RD	6249	416	40	16,640	C	AC		82	82	83	\$27	2,142,484	SEAL CRACKS	
TAYLOR AV	CRESTVIEW	CRESTVIEW	TAYLOR AV	1082	118	40	4,718	C	AC	zne4	81	78	80	\$10	1,499,450	SEAL CRACKS	
TAYLOR AV	CRESTVIEW	CINDY	TAYLOR AV	C1209	418	40	16,737	C	AC	zne4	71	83	84	\$22	2,121,129	SEAL CRACKS	
TAYLOR AV	CITRON	MONTEREY	TAYLOR AV	E1211C	926	40	37,044	C	AC	zne4	81	79	81	\$72	1,512,428	SEAL CRACKS	
TEMESCAL CANYON RD	PRONIO	LAKESHORE	TEMESCAL C	6589	891	64	57,024	A	AC		72	83	84	\$72	3,086,267	SEAL CRACKS	
TENTH ST	VICTORIA	HOWARD	TENTH ST	C1552	383	32	12,258	R	AC	zne4	85	88	88	\$13	2,307,465	SEAL CRACKS	
TENTH ST	GRAND	VICENTIA	TENTH ST	G1053	950	30	28,490	C	AC/AC	zne4	85	87	88	\$8	12,084,561	SEAL CRACKS	
TENTH ST	VICENTIA	BUENA VISTA	TENTH ST	H1-1057	721	33	23,796	C	AC/AC	zne4	79	78	80	\$47	1,835,871	SEAL CRACKS	
TENTH ST	WYVAL	LINCOLN	TENTH ST	J2758	343	32	10,961	C	AC/AC	zne3	79	78	80	\$23	1,827,183	SEAL CRACKS	
VALENCIA CIR	GROVEDALE	ARBORETUM	VALENCIA R	3644C	1,403	36	50,522	C	AC	zne5	84	80	82	\$90	1,594,697	SEAL CRACKS	
VALENCIA CIR	ARBORETUM	RIMPAU	VALENCIA R	3789	516	36	18,586	C	AC	zne5	84	80	82	\$33	1,594,697	SEAL CRACKS	
VANDER ST	MARKET	COMMERCE	VANDER ST	2629	322	40	12,870	R	AC	zne2	40	85	86	\$10	2,283,892	SEAL CRACKS	
VIA PACIFICA	MAYFAIR	BORDER	VIA PACIFI	A2832C	531	60	31,840	A	AC	zne3	81	82	84	\$50	3,390,943	SEAL CRACKS	
VIA PACIFICA	MAYFAIR	MAHOGANY	VIA PACIFI	B3453	932	60	55,950	A	AC	zne3	81	82	84	\$87	3,390,943	SEAL CRACKS	
VIA SANTIAGO	BORDER	DYER	VIA SANTI	A2844	936	40	37,437	C	AC	zne3	82	82	83	\$60	2,143,411	SEAL CRACKS	
VIA SANTIAGO	ROSEGLLEN	AVENIDA DEL VISTA	VIA SANTI	C2846C	1,306	40	52,244	C	AC	zne3	82	82	83	\$83	2,143,411	SEAL CRACKS	
VIA SANTIAGO	AVENIDA DEL VISTA	ROBLES	VIA SANTI	D2850C	747	40	29,711	C	AC	zne3	80	79	81	\$57	1,846,324	SEAL CRACKS	
VIA SANTIAGO	ROBLES	VIA BERNARDO	VIA SANTI	E2853C	269	38	10,617	C	AC	zne3	84	85	86	\$14	2,472,145	SEAL CRACKS	
W THIRD ST	GRAND	VICENTIA	W THIRD ST	6415	691	40	27,640	C	AC		81	80	82	\$49	1,975,622	SEAL CRACKS	
WILDERNESS CL	END	MISTY RIDGE	WILDERNES S	4415	125	36	4,516	R	AC	zne3	71	75	77	\$11	1,713,493	SEAL CRACKS	
WILLITS DR	PLATT	MOORE	WILLITS DR	3456	291	32	9,303	R	AC/AC		85	85	86	\$8	2,952,101	SEAL CRACKS	
												<b>Treatment Total</b>			<b>\$13,280</b>		
BORDER AV	ONTARIO	FRASER	BORDER AV	J3239C	727	40	29,068	C	AC	zne3	44	21	100	\$185,339	9,197	RECONSTRUCT STRUCTURE (AC)	
CRESTVIEW ST	BELLE	SHERIDAN	CRESTVIEW	1087	290	32	9,291	R	AC	zne4	36	22	100	\$37,699	12,162	RECONSTRUCT STRUCTURE (AC)	
CRESTVIEW ST	VICENTIA	VICENTIA	CRESTVIEW	1116	150	32	4,786	R	AC	zne4	36	22	100	\$19,421	12,162	RECONSTRUCT STRUCTURE (AC)	

\*\* - Treatment from Project Selection

Scenarios Criteria:



# Scenarios - Sections Selected for Treatment

Interest: 3.00%

Inflation: 3.00%

Printed: 03/11/2019

Scenario: 5. \$9 Million to \$12.5 Million Per Year

## Year: 2024

Street Name	Begin Location	End Location	Street ID	Section ID	Length	Width	Area	FC	Surf Type	Area ID	Current PCI	Treatment		Cost	Rating	Treatment	
												PCI Before	PCI After				
ENTERPRISE CT	POMONA	ENTERPRISE	ENTERPRIS E	2644	538	40	21,538	R	AC	zne2	37	23	100	\$87,389	12,162	RECONSTRUCT STRUCTURE (AC)	
FAIRMONT DR	COYOTE	WILLOWSRING	FAIRMONT D	2823	696	32	22,265	R	AC	zne3	38	22	100	\$90,341	12,162	RECONSTRUCT STRUCTURE (AC)	
GILBERT AV	SANTANA	TRAILSIDE	GILBERT AV	5618	189	36	6,803	C	AC	zne5	46	24	100	\$43,378	9,197	RECONSTRUCT STRUCTURE (AC)	
MARSHALL LN	END	ALISO	MARSHALL L	4342	104	36	3,732	R	AC	zne4	37	24	100	\$15,145	12,162	RECONSTRUCT STRUCTURE (AC)	
MASTERS DR	CHRISTOPHER	CAMINO DE SALMON	MASTERS DR	6290	927	40	37,080	C	AC		49	24	100	\$236,423	9,197	RECONSTRUCT STRUCTURE (AC)	
NAVARRO DR	VIA RYAN	VILLAGE LOOP	NAVARRO DR	2241	525	36	18,886	R	AC	zne1	38	22	100	\$76,631	12,162	RECONSTRUCT STRUCTURE (AC)	
OLD TEMESCAL RD	VIA COMO	CECILIA	OLD TEMESC	6476	326	40	13,040	C	AC		48	23	100	\$83,144	9,197	RECONSTRUCT STRUCTURE (AC)	
POCHARD CL	END	TEAL	POCHARD CL	405	141	31	4,358	R	AC	zne3	39	24	100	\$17,684	12,162	RECONSTRUCT STRUCTURE (AC)	
RINCON ST	PRINCELAND	JOY	RINCON ST	2311	733	40	29,301	C	AC	zne2	44	21	100	\$186,826	9,197	RECONSTRUCT STRUCTURE (AC)	
ROSEMARY CL	CARAWAY	THYME	ROSEMARY W	2109	507	36	18,261	R	AC		38	22	100	\$74,095	12,162	RECONSTRUCT STRUCTURE (AC)	
ROSEMARY CL	THYME	CELERY	ROSEMARY W	2110	250	36	9,017	R	AC	zne1	38	22	100	\$36,585	12,162	RECONSTRUCT STRUCTURE (AC)	
ROSEMARY CL	END	CARAWAY	ROSEMARY W	4524	165	36	5,929	R	AC		38	22	100	\$24,058	12,162	RECONSTRUCT STRUCTURE (AC)	
SAMPSON AV	MARIAH CIR	PROMENADE UNDERPASS	SAMPSON AV	15022	929	37	34,383	C	AC/AC	zne4	40	21	100	\$219,224	9,197	RECONSTRUCT STRUCTURE (AC)	
TRANQUIL LN	SERENE	PLACID	TRANQUIL L	2372	661	33	21,803	R	AC	zne2	39	24	100	\$88,467	12,162	RECONSTRUCT STRUCTURE (AC)	
VALDOSTA CL	END	VILLAGE LOOP	VALDOSTA C	4476	394	32	12,617	R	AC	zne1	38	22	100	\$51,195	12,162	RECONSTRUCT STRUCTURE (AC)	
VIOLET ST	POMONA	RAILROAD	VIOLET ST	2660	706	32	22,586	R	AC	zne2	36	22	100	\$91,641	12,162	RECONSTRUCT STRUCTURE (AC)	
												<b>Treatment Total</b>	<b>\$1,664,685</b>				
CANYON CREST CL	GREEN RIVER	OAKRIDGE	CANYON CRE	3051	515	40	20,610	C	AC	zne3	63	46	100	\$71,679	16,627	THICK AC OVERLAY(2.5 INCHES)	
CITRON ST	LINCOLN	HIBISCUS	CITRON ST	G1196C	720	40	28,783	C	AC	zne3	65	49	100	\$100,102	16,415	THICK AC OVERLAY(2.5 INCHES)	
COMPTON AV	PICO	OLD TEMESCAL	COMPTON AV	1776	1,429	40	57,162	C	AC	zne4	64	49	100	\$198,800	16,351	THICK AC OVERLAY(2.5 INCHES)	
COMPTON AV	ONTARIO	TABER	COMPTON AV	1951	805	21	16,908	C	AC	zne5	64	47	100	\$58,803	16,537	THICK AC OVERLAY(2.5 INCHES)	
COTA ST	RAILROAD	CORPORATION YARD	COTA ST	B2333C	976	40	39,024	C	AC	zne2	64	47	100	\$135,721	16,578	THICK AC OVERLAY(2.5 INCHES)	
E SIXTH ST	CARDIFF	MAGNOLIA	E SIXTH ST	6515	2,290	60	137,400	A	AC		64	49	100	\$517,674	20,618	THICK AC OVERLAY(2.5 INCHES)	

\*\* - Treatment from Project Selection

Scenarios Criteria:



# Scenarios - Sections Selected for Treatment

Interest: 3.00%

Inflation: 3.00%

Printed: 03/11/2019

Scenario: 5. \$9 Million to \$12.5 Million Per Year

Year: 2024

Street Name	Begin Location	End Location	Street ID	Section ID	Length	Width	Area	FC	Surf Type	Area ID	Current PCI	Treatment		Cost	Rating	Treatment			
												PCI Before	PCI After						
EIGHTH ST	HARRIS	LINCOLN	EIGHTH ST	I2759C	1,038	30	31,136	C	AC	zne3	63	46	100	\$108,285	16,648	THICK AC OVERLAY(2.5 INCHES)			
FULLERTON AV	REDWOOD	ASPEN	FULLERTON	H1410	314	53	16,620	C	AC	zne4	64	48	100	\$57,803	16,380	THICK AC OVERLAY(2.5 INCHES)			
GRAND BL	FIFTH	SIXTH	GRAND BL	EI-1586C	386	56	21,474	A	AC	zne4	60	48	100	\$80,906	20,773	THICK AC OVERLAY(2.5 INCHES)			
GRAND BL	SIXTH	SEVENTH	GRAND BL	EJ-1587	391	56	21,922	A	AC	zne4	63	47	100	\$82,594	20,966	THICK AC OVERLAY(2.5 INCHES)			
KELLOGG AV	MONTEREY	COTTONWOOD	KELLOGG AV	1353	517	40	20,672	C	AC		65	49	100	\$71,896	16,409	THICK AC OVERLAY(2.5 INCHES)			
LINCOLN AV	RAILROAD	RINCON	LINCOLN AV	B2-2591	2,132	50	106,582	A	AC	zne2	63	47	100	\$401,561	20,871	THICK AC OVERLAY(2.5 INCHES)			
MAIN ST	ELEVENTH	GRAND	MAIN ST	H1-1070	434	62	26,906	A	AC	zne4	62	48	100	\$101,373	20,791	THICK AC OVERLAY(2.5 INCHES)			
MAIN ST	OLD MILL	OLD MILL	MAIN ST	L1-1239	139	46	6,409	A	AC	zne4	64	49	100	\$24,146	20,756	THICK AC OVERLAY(2.5 INCHES)			
MANGULAR AV	FREEDOM	MERGANSER	MANGULAR A	E3268	925	40	37,015	C	AC	zne3	64	47	100	\$128,733	16,539	THICK AC OVERLAY(2.5 INCHES)			
NORCO HILLS RD	PARKVIEW	LONGHORN	NORCO HILL	4274	380	52	19,760	A	AC	zne1	62	48	100	\$74,449	20,793	THICK AC OVERLAY(2.5 INCHES)			
OAK AV	BRIDGEPORT	SHADY MILL	OAK AV	3399	350	30	10,509	C	AC	zne3	64	47	100	\$36,548	16,541	THICK AC OVERLAY(2.5 INCHES)			
OLD TEMESCAL RD	TREVOR	TALSHIRE	OLD TEMESC	1765	266	40	10,643	C	AC	zne4	63	48	100	\$37,014	16,387	THICK AC OVERLAY(2.5 INCHES)			
OLIVE ST	BUENA VISTA	NORMANDY TERRACE	OLIVE ST	G2777	1,362	40	54,482	C	AC	zne3	63	47	100	\$189,480	16,522	THICK AC OVERLAY(2.5 INCHES)			
PARKRIDGE AV	MEYER	CRESTA	PARKRIDGE	G2308	981	60	58,832	A	AC	zne2	63	47	100	\$221,658	20,972	THICK AC OVERLAY(2.5 INCHES)			
POMONA RD	BONNIE	AUTO CENTER	POMONA RD	2618	829	40	33,147	C	AC	zne2	63	47	100	\$115,279	16,584	THICK AC OVERLAY(2.5 INCHES)			
POMONA RD	RR CROSSING	BONNIE	POMONA RD	2621-A	820	40	32,800	C	AC	zne2	63	47	100	\$114,073	16,584	THICK AC OVERLAY(2.5 INCHES)			
RIMPAU AV	SUNSET PEAK	OLYMPIC	RIMPAU AV	H2-1458	182	44	7,993	A	AC	zne4	62	48	100	\$30,114	20,814	THICK AC OVERLAY(2.5 INCHES)			
RIMPAU AV	OLYMPIC	RIDGEWOOD	RIMPAU AV	I1-1748C	1,102	45	49,578	A	AC	zne4	61	49	100	\$186,791	20,567	THICK AC OVERLAY(2.5 INCHES)			
SIXTH ST	AVENIDA DEL VISTA	VIA BERNARDO	SIXTH ST	T2683	573	78	44,689	A	AC	zne3	61	47	100	\$168,371	20,988	THICK AC OVERLAY(2.5 INCHES)			
												<b>Treatment Total</b>		<b>\$3,313,853</b>					
AMBER DR	JOSHUA TREE	SILKWOOD	AMBER DR	3015	418	36	15,065	R	AC	zne3	58	48	100	\$34,930	20,915	THIN AC OVERLAY(1.5 INCHES)			
BARNESLEY WY	ASTORIA	LA VISTA	BARNESLEY W	1976	328	36	11,803	R	AC	zne1	60	49	100	\$27,365	20,842	THIN AC OVERLAY(1.5 INCHES)			
BERKSHIRE CL	END	YORKSHIRE	BERKSHIRE	628	274	36	9,880	R	AC	zne4	58	48	100	\$22,907	20,923	THIN AC OVERLAY(1.5 INCHES)			

\*\* - Treatment from Project Selection

Scenarios Criteria:



# Scenarios - Sections Selected for Treatment

Interest: 3.00%

Inflation: 3.00%

Printed: 03/11/2019

Scenario: 5. \$9 Million to \$12.5 Million Per Year

Year: 2024

Street Name	Begin Location	End Location	Street ID	Section ID	Length	Width	Area	FC	Surf Type	Area ID	Current PCI	Treatment		Cost	Rating	Treatment
												PCI Before	PCI After			
BERRY WY	BEVERLY	CANARY	BERRY WY	1340	339	36	12,202	R	AC	zne4	59	48	100	\$28,292	20,963	THIN AC OVERLAY(1.5 INCHES)
BEVERLY RD	BERRY	COX	BEVERLY RD	1341	909	36	32,728	R	AC	zne4	59	48	100	\$75,881	20,963	THIN AC OVERLAY(1.5 INCHES)
BEVERLY RD	COX	SARAH	BEVERLY RD	1393	290	36	10,436	R	AC	zne4	59	48	100	\$24,196	20,963	THIN AC OVERLAY(1.5 INCHES)
BEVERLY RD	FULLERTON	RIMPAU	BEVERLY RD	1520	1,883	28	52,725	R	AC	zne4	58	48	100	\$122,245	20,943	THIN AC OVERLAY(1.5 INCHES)
BILTMORE DR	FAIRMONT	WALDORF	BILTMORE D	3421	244	36	8,787	R	AC	zne3	59	48	100	\$20,374	20,791	THIN AC OVERLAY(1.5 INCHES)
BIRCH ST	BIRCH	RIMPAU	BIRCH ST	1488	295	31	9,147	R	AC		59	49	100	\$21,209	20,761	THIN AC OVERLAY(1.5 INCHES)
BREEZEWOOD ST	WEATHERWOOD	FAN PALM	BREEZEWO OD	4863	462	28	12,926	R	AC		58	48	100	\$29,970	20,961	THIN AC OVERLAY(1.5 INCHES)
BREEZEWOOD ST	END	WEATHERWOOD	BREEZEWO OD	4876	91	28	2,556	R	AC		58	48	100	\$5,926	20,961	THIN AC OVERLAY(1.5 INCHES)
BRENTWOOD CL	ADRIENNE	RAINBOW RIDGE	BRENTWOO D	3168	304	33	10,042	R	AC	zne3	59	49	100	\$23,284	20,683	THIN AC OVERLAY(1.5 INCHES)
BRUIN DR	MONARCH	OLD TEMESCAL	BRUIN DR	1826	424	37	15,700	R	AC	zne4	58	48	100	\$36,401	20,922	THIN AC OVERLAY(1.5 INCHES)
CANARY LN	BERRY	COX	CANARY LN	1342	952	36	34,260	R	AC	zne4	59	48	100	\$79,434	20,963	THIN AC OVERLAY(1.5 INCHES)
COTTONWOOD CL	ASPEN	COTTONWOOD	COTTONWO OD	1409	323	32	10,320	R	AC	zne4	59	49	100	\$23,929	20,762	THIN AC OVERLAY(1.5 INCHES)
COX WY	BEVERLY	CANARY	COX WY	1343	254	36	9,128	R	AC	zne4	59	48	100	\$21,164	20,963	THIN AC OVERLAY(1.5 INCHES)
DEAVER DR	KRAEMER	BRONWYN	DEAVER DR	3025	289	36	10,411	R	AC	zne3	58	48	100	\$24,139	20,784	THIN AC OVERLAY(1.5 INCHES)
DEVONSHIRE DR	END	PORTSMITH	DEVONSHIR E	630	351	36	12,649	R	AC	zne4	58	48	100	\$29,327	20,922	THIN AC OVERLAY(1.5 INCHES)
DOVE CT	ONTARIO	ADOBE	DOVE CT	2969	753	37	27,870	R	AC	zne3	58	48	100	\$64,618	20,924	THIN AC OVERLAY(1.5 INCHES)
DYER WY	MILLER	HUNT	DYER WY	3460	225	32	7,215	R	AC/AC	zne3	59	48	100	\$16,728	20,667	THIN AC OVERLAY(1.5 INCHES)
DYER WY	HUNT	WILLITS	DYER WY	3461	343	32	10,963	R	AC/AC	zne3	59	49	100	\$25,418	20,585	THIN AC OVERLAY(1.5 INCHES)
ELISE WY	DELILAH	END	ELISE WY	4324	330	38	12,546	R	AC	zne4	58	48	100	\$29,089	20,925	THIN AC OVERLAY(1.5 INCHES)
FERRINGTON DR	TRENTON	CORYDON	FERRINGTO N	2441	646	36	23,246	R	AC	zne2	58	48	100	\$53,897	20,949	THIN AC OVERLAY(1.5 INCHES)
FORD ST	MULBERRY	LANCER	FORD ST	1313	457	30	13,712	R	AC	zne4	57	47	100	\$31,793	21,039	THIN AC OVERLAY(1.5 INCHES)
FORD ST	FILBERT	FILBERT	FORD ST	1522	163	32	5,208	R	AC	zne4	58	48	100	\$12,075	20,934	THIN AC OVERLAY(1.5 INCHES)
FRANCIS ST	FULLERTON	FILBERT	FRANCIS ST	1738	1,019	32	32,620	R	AC	zne4	58	48	100	\$75,631	20,935	THIN AC OVERLAY(1.5 INCHES)

\*\* - Treatment from Project Selection

Scenarios Criteria:



# Scenarios - Sections Selected for Treatment

Interest: 3.00%

Inflation: 3.00%

Printed: 03/11/2019

Scenario: 5. \$9 Million to \$12.5 Million Per Year

Year: 2024

Street Name	Begin Location	End Location	Street ID	Section ID	Length	Width	Area	FC	Surf Type	Area ID	Current PCI	Treatment		Cost	Rating	Treatment
												PCI Before	PCI After			
FULLERTON AV	PLUMAS	CLEVELAND	FULLERTON	Z5-5597	829	40	33,144	R	AC	zne5	58	48	100	\$76,846	20,900	THIN AC OVERLAY(1.5 INCHES)
GILBERT AV	ROMANS	MARAVILLA	GILBERT AV	6364	790	36	28,440	R	AC		59	47	100	\$65,940	21,033	THIN AC OVERLAY(1.5 INCHES)
GLEASON ST	EMERSON	BORDER	GLEASON ST	3221	503	40	20,105	R	AC	zne3	59	49	100	\$46,615	20,863	THIN AC OVERLAY(1.5 INCHES)
HARRINGTON ST	COTA	WILLOWCREEK	HARRINGTON	2354	1,988	36	71,562	R	AC	zne2	59	49	100	\$165,921	20,759	THIN AC OVERLAY(1.5 INCHES)
JOY ST	THIRD	SIXTH	JOY ST	K1594C	1,141	26	32,373	R	AC	zne4	61	48	100	\$75,059	21,096	THIN AC OVERLAY(1.5 INCHES)
KENNEDY DR	HAMILTON	MONDALE	KENNEDY DR	2032	245	35	8,563	R	AC	zne1	74	74	100	\$14,891	17,215	THIN AC OVERLAY(1.5 INCHES)
LA CIMA RD	LA LOMA	LA VISTA	LA CIMA RD	2014	314	32	10,059	R	AC	zne1	74	74	100	\$17,493	17,017	THIN AC OVERLAY(1.5 INCHES)
LA LOMA LN	LA CIMA	LA CUMBRE	LA LOMA LN	2017	685	32	21,923	R	AC	zne1	74	74	100	\$38,123	17,098	THIN AC OVERLAY(1.5 INCHES)
LANCER LN	GARRETSON	FORD	LANCER LN	1317	1,164	32	37,254	R	AC	zne4	59	49	100	\$86,377	20,753	THIN AC OVERLAY(1.5 INCHES)
LEESON LN	MAGNOLIA	END	LEESON LN	4326	1,004	40	40,152	R	AC	zne4	58	48	100	\$93,095	20,958	THIN AC OVERLAY(1.5 INCHES)
LOCUST ST	GREENGATE	KELLOGG	LOCUST ST	1357	270	32	8,639	R	AC	zne4	58	48	100	\$20,030	20,989	THIN AC OVERLAY(1.5 INCHES)
MONARCH DR	BRUIN	MARINER	MONARCH DR	1827	385	36	13,878	R	AC	zne4	58	48	100	\$32,177	20,922	THIN AC OVERLAY(1.5 INCHES)
MONARCH DR	MARINER	FULLERTON	MONARCH DR	1828	322	36	11,610	R	AC	zne4	58	48	100	\$26,918	20,922	THIN AC OVERLAY(1.5 INCHES)
MULBERRY LN	FRANCIS	END	MULBERRY L	4164	240	25	5,994	R	AC	zne4	58	48	100	\$13,897	20,968	THIN AC OVERLAY(1.5 INCHES)
N MCKINLEY ST	MAGNOLIA	MAGNOLIA	N MCKINLEY	84	43	30	1,290	R	AC		60	49	100	\$2,991	20,831	THIN AC OVERLAY(1.5 INCHES)
OLD TEMESCAL RD	STRATFORD	FULLERTON	OLD TEMESC	1830	456	40	18,244	R	AC	zne4	58	48	100	\$42,299	20,923	THIN AC OVERLAY(1.5 INCHES)
OLD TEMESCAL RD	KINGFISHER	BRUIN	OLD TEMESC	1839	303	40	12,138	R	AC	zne4	58	48	100	\$28,142	20,923	THIN AC OVERLAY(1.5 INCHES)
PEACEFUL DR	PLACID	GENTLE	PEACEFUL D	2377	283	33	9,350	R	AC	zne2	59	48	100	\$21,679	20,873	THIN AC OVERLAY(1.5 INCHES)
PLACID DR	HUSHABY	PEACEFUL	PLACID DR	2382	270	33	8,926	R	AC	zne2	59	49	100	\$20,696	20,863	THIN AC OVERLAY(1.5 INCHES)
PLACID DR	LULLABY	HUSHABY	PLACID DR	2383	358	33	11,806	R	AC	zne2	59	48	100	\$27,373	20,873	THIN AC OVERLAY(1.5 INCHES)
RIDGEWOOD DR	SILVERWOOD	RIMPAU	RIDGEWOOD	1747	172	35	6,023	R	AC	zne4	58	48	100	\$13,965	20,922	THIN AC OVERLAY(1.5 INCHES)
SCARBOROUGH CL	WIMBLETON	END	SCARBOROUGH	4317	231	32	7,395	R	AC	zne1	73	73	100	\$12,859	17,940	THIN AC OVERLAY(1.5 INCHES)
SPRUCE ST	FILBERT	PARK	SPRUCE ST	1524	311	32	9,940	R	AC	zne4	58	48	100	\$23,046	20,988	THIN AC OVERLAY(1.5 INCHES)

\*\* - Treatment from Project Selection

Scenarios Criteria:





# Scenarios - Sections Selected for Treatment

Interest: 3.00%

Inflation: 3.00%

Printed: 03/11/2019

Scenario: 5. \$9 Million to \$12.5 Million Per Year

## Year: 2024

Street Name	Begin Location	End Location	Street ID	Section ID	Length	Width	Area	FC	Surf Type	Area ID	Current PCI	Treatment		Cost	Rating	Treatment		
												PCI Before	PCI After					
SUNRISE WY	END	AVENIDA DEL VISTA	SUNRISE WY	4367	370	33	12,195	R	AC	zne3	59	49	100	\$28,274	20,703	THIN AC OVERLAY(1.5 INCHES)		
SUTTER LN	ALISO	MILES	SUTTER LN	1397	397	36	14,280	R	AC	zne4	59	49	100	\$33,109	20,760	THIN AC OVERLAY(1.5 INCHES)		
TENTH ST	GRAND	PARK	TENTH ST	A1563	399	23	9,172	R	AC	zne4	58	48	100	\$21,267	20,995	THIN AC OVERLAY(1.5 INCHES)		
VAQUERO WY	PRESIDIO	LAS MERCEDES	VAQUERO WY	2077	303	32	9,681	R	AC	zne1	60	49	100	\$22,447	20,815	THIN AC OVERLAY(1.5 INCHES)		
VICENTIA AV	EIGHTH	NINTH	VICENTIA A	1018	384	26	9,984	R	AC	zne4	60	49	100	\$23,149	20,760	THIN AC OVERLAY(1.5 INCHES)		
VICTORIA AV	OLIVE	KENDALL	VICTORIA A	1323	375	31	11,612	R	AC	zne4	59	49	100	\$26,923	20,707	THIN AC OVERLAY(1.5 INCHES)		
WELLINGTON CL	GRIFFIN	END	WELLINGTO N	4307	122	84	10,246	R	AC	zne1	74	74	100	\$17,817	17,205	THIN AC OVERLAY(1.5 INCHES)		
												<b>Treatment Total</b>		<b>\$2,099,640</b>				
<b>Year 2024 Area Total</b>										<b>16,836,810</b>	<b>Year 2024 Total</b>		<b>\$8,860,125</b>					

## Year: 2025

Street Name	Begin Location	End Location	Street ID	Section ID	Length	Width	Area	FC	Surf Type	Area ID	Current PCI	Treatment		Cost	Rating	Treatment
												PCI Before	PCI After			
ARTHUR CL	CRESTA	END	ARTHUR CL	4303	410	36	14,758	R	AC	zne1	82	74	83	\$4,406	39,579	TRMSS TYPE II SLURRY
AUTO CENTER DR	WARDLOW	91 EAST BOUND OFF RAMP	AUTO CENTE	2887C	764	60	46,863	A	AC/AC	zne2	92	81	89	\$16,788	53,160	TRMSS TYPE II SLURRY
BUENA VISTA AV	BOLLERO	SIXTH	BUENA VIST	B2735	1,847	40	73,883	C	AC/AC	zne4	92	81	88	\$22,056	45,151	TRMSS TYPE II SLURRY
CLEGHORN DR	MAMMOTH	END	CLEGHORN D	4584	149	38	5,654	R	AC	zne1	82	74	83	\$1,688	39,579	TRMSS TYPE II SLURRY
COOLIDGE CL	END	ROOSEVELT	COOLIDGE C	4623	366	37	13,536	R	AC	zne1	82	74	82	\$4,041	39,638	TRMSS TYPE II SLURRY
CRESTA RD	HARDING	PROMENADE	CRESTA RD	2190	382	45	17,172	C	AC/AC	zne1	92	81	88	\$5,127	45,151	TRMSS TYPE II SLURRY
CRESTA RD	VENTURA	WYNOLA	CRESTA RD	2202	275	46	12,650	C	AC/AC	zne1	92	81	88	\$3,777	45,151	TRMSS TYPE II SLURRY
CRESTA RD	WYNOLA	HARDING	CRESTA RD	2203	358	46	16,490	C	AC/AC	zne1	92	81	88	\$4,923	45,151	TRMSS TYPE II SLURRY
CRESTA RD	RIPCHAK	VENTURA	CRESTA RD	2204	199	36	7,164	C	AC/AC	zne1	92	81	88	\$2,139	45,151	TRMSS TYPE II SLURRY
CRESTA RD	RIPCHAK	RIPCHAK	CRESTA RD	2212	1,527	46	70,227	C	AC/AC	zne1	92	81	88	\$20,964	45,151	TRMSS TYPE II SLURRY
CRESTA RD	TERMINO	RIPCHAK	CRESTA RD	2213	898	46	41,327	C	AC/AC	zne1	92	81	88	\$12,337	45,151	TRMSS TYPE II SLURRY
CRESTA RD	PARKRIDGE	TERMINO	CRESTA RD	4618	1,377	40	55,063	C	AC/AC	zne1	92	81	88	\$16,437	45,151	TRMSS TYPE II SLURRY
HOBART CL	END	CRESTA	HOBART CL	4631	217	34	7,381	R	AC	zne1	82	74	82	\$2,204	39,637	TRMSS TYPE II SLURRY
JOY ST	GRAND	PEARL	JOY ST	F1656	129	45	5,824	C	AC/AC	zne2	92	81	88	\$1,739	45,151	TRMSS TYPE II SLURRY
LINCOLN AV	POMONA	91 EAST BOUND ON RAMP	LINCOLN AV	C2-2676C	1,311	68	82,446	A	AC/AC	zne3	92	81	88	\$29,534	53,939	TRMSS TYPE II SLURRY
LINCOLN AV	D	SIXTH	LINCOLN AV	D2-2716	697	68	47,428	A	AC/AC	zne3	92	81	88	\$16,990	53,939	TRMSS TYPE II SLURRY
MAIN ST	91 WESTBOUND OFF RAMP	GRAND	MAIN ST	C2-1638	374	80	29,908	A	AC/AC	zne2	92	81	88	\$10,714	53,939	TRMSS TYPE II SLURRY

\*\* - Treatment from Project Selection

Scenarios Criteria:



# Scenarios - Sections Selected for Treatment

Interest: 3.00%

Inflation: 3.00%

Printed: 03/11/2019

Scenario: 5. \$9 Million to \$12.5 Million Per Year

Year: 2025

Street Name	Begin Location	End Location	Street ID	Section ID	Length	Width	Area	FC	Surf Type	Area ID	Current PCI	Treatment		Cost	Rating	Treatment			
												PCI Before	PCI After						
MAIN ST	91 WESTBOUND OFF RAMP	91 EAST BOUND ON RAMP	MAIN ST	D1-1639	423	88	37,224	A	AC/AC	zne4	92	81	88	\$13,335	53,939	TRMSS TYPE II SLURRY			
MAIN ST	91 EAST BOUND ON RAMP	THIRD	MAIN ST	D2-1642	352	99	34,848	A	AC/AC	zne4	92	81	88	\$12,484	53,939	TRMSS TYPE II SLURRY			
MAIN ST	THIRD	FOURTH	MAIN ST	E1-1673	336	52	17,459	A	AC/AC	zne4	92	81	88	\$6,255	53,939	TRMSS TYPE II SLURRY			
MAPLE ST	POMONA	91 WEST BOUND OFF RAMP	MAPLE ST	2678	533	60	31,984	C	AC/AC	zne2	93	81	88	\$9,548	44,475	TRMSS TYPE II SLURRY			
MAPLE ST	91 WEST BOUND OFF RAMP	91 WEST BOUND ON RAMP	MAPLE ST	2679	320	76	24,345	C	AC/AC	zne2	93	81	88	\$7,268	44,475	TRMSS TYPE II SLURRY			
MARIPOSA DR	TERMINO	VENTURA	MARIPOSA D	2207	1,502	32	48,067	C	AC	zne1	90	79	87	\$14,349	44,201	TRMSS TYPE II SLURRY			
ONTARIO AV	RIMPAU	CALIFORNIA	ONTARIO AV	C1-1947	1,935	70	135,451	A	AC	zne4	93	79	87	\$48,521	46,385	TRMSS TYPE II SLURRY			
ONTARIO AV	FULLERTON	RIMPAU	ONTARIO AV	C2-1934	2,224	70	155,684	A	AC	zne4	93	79	87	\$55,769	46,385	TRMSS TYPE II SLURRY			
ONTARIO AV	KELLOGG	FULLERTON	ONTARIO AV	D1-1843	1,681	50	84,031	A	AC	zne4	93	79	87	\$30,102	46,385	TRMSS TYPE II SLURRY			
ONTARIO AV	BLUEJAY	KELLOGG	ONTARIO AV	D2-1842C	718	77	55,312	A	AC	zne4	93	79	87	\$19,814	46,385	TRMSS TYPE II SLURRY			
ONTARIO AV	MAGNOLIA	BLUEJAY	ONTARIO AV	E1-1850	947	89	84,268	A	AC	zne4	93	79	87	\$30,187	46,385	TRMSS TYPE II SLURRY			
PASEO GRANDE	SIXTH	FRONTAGE	PASEO GRAN	A2691A	420	60	25,200	C	AC/AC	zne3	92	81	88	\$7,523	45,151	TRMSS TYPE II SLURRY			
POMONA RD	INDUSTRIAL	SMITH	POMONA RD	2638	530	40	21,188	C	AC/AC	zne2	92	81	88	\$6,326	45,151	TRMSS TYPE II SLURRY			
POMONA RD	SHERMAN	INDUSTRIAL	POMONA RD	2639	1,263	40	50,501	C	AC/AC	zne2	92	81	88	\$15,076	45,151	TRMSS TYPE II SLURRY			
POMONA RD	SMITH	CONSUMER	POMONA RD	2640	206	40	8,256	C	AC/AC	zne2	92	81	88	\$2,465	45,151	TRMSS TYPE II SLURRY			
POMONA RD	CONSUMER	BUSINESS CENTER	POMONA RD	2641	2,360	40	94,387	C	AC/AC	zne2	92	81	88	\$28,176	45,151	TRMSS TYPE II SLURRY			
POMONA RD	ENTERPRISE	SHERMAN	POMONA RD	2643	665	40	26,609	C	AC/AC	zne2	92	81	88	\$7,944	45,151	TRMSS TYPE II SLURRY			
POMONA RD	LINCOLN	ENTERPRISE	POMONA RD	2709	1,458	38	55,420	C	AC/AC	zne2	92	81	88	\$16,544	45,151	TRMSS TYPE II SLURRY			
RIVER RD	KIPS KORNER	CORYDON	RIVER RD	6463	2,176	64	139,264	A	AC/AC		93	81	88	\$49,887	53,939	TRMSS TYPE II SLURRY			
ROOSEVELT CL	PROMENADE	COOLIDGE	ROOSEVELT	2195	533	36	19,180	R	AC	zne1	81	71	79	\$5,726	39,558	TRMSS TYPE II SLURRY			
SIXTH ST	PASEO GRANDE	MAPLE	SIXTH ST	V2681	770	85	65,453	A	AC/AC	zne3	92	81	88	\$23,447	53,939	TRMSS TYPE II SLURRY			
													<b>Treatment Total</b>		<b>\$586,610</b>				
ARTHUR CL	END	CRESTA	ARTHUR CL	4632	199	36	7,154	R	AC/AC	zne1	93	83	90	\$2,136	33,275	RAP TYPE II SLURRY			
BELLE AV	END	GRAND	BELLE AV	A4436	318	34	10,817	R	AC/AC	zne4	94	83	90	\$3,230	33,275	RAP TYPE II SLURRY			
CLEAR SPRINGS DR	STEVEN	RANCH VISTA	CLEAR SPRI	2081C	927	40	37,062	R	AC	zne1	83	75	84	\$11,064	39,345	RAP TYPE II SLURRY			
CLINTON CL	END	COOLIDGE	CLINTON CL	4484	458	36	16,489	R	AC/AC	zne1	93	83	90	\$4,923	33,275	RAP TYPE II SLURRY			
COOLIDGE ST	ROOSEVELT	CLINTON	COOLIDGE S	2196	347	36	12,483	R	AC/AC	zne1	93	83	90	\$3,727	33,275	RAP TYPE II SLURRY			
COOLIDGE ST	CLINTON	WHEELER	COOLIDGE S	2197	294	36	10,569	R	AC/AC	zne1	93	83	90	\$3,155	33,275	RAP TYPE II SLURRY			
COOLIDGE ST	WHEELER	COLLETT	COOLIDGE S	2198	172	36	6,190	R	AC/AC	zne1	93	83	90	\$1,848	33,275	RAP TYPE II SLURRY			
COOLIDGE ST	COLLETT	END	COOLIDGE S	4296	423	36	15,220	R	AC/AC	zne1	93	83	90	\$4,544	33,275	RAP TYPE II SLURRY			
CRESTA RD	ARTHUR	ROOSEVELT	CRESTA RD	2186	264	40	10,560	R	AC/AC	zne1	93	83	90	\$3,153	33,275	RAP TYPE II SLURRY			
CRESTA RD	HOBART	ARTHUR	CRESTA RD	2187	287	40	11,469	R	AC/AC	zne1	93	83	90	\$3,424	33,275	RAP TYPE II SLURRY			

\*\* - Treatment from Project Selection

Scenarios Criteria:



# Scenarios - Sections Selected for Treatment

Interest: 3.00%

Inflation: 3.00%

Printed: 03/11/2019

Scenario: 5. \$9 Million to \$12.5 Million Per Year

Year: 2025

Street Name	Begin Location	End Location	Street ID	Section ID	Length	Width	Area	FC	Surf Type	Area ID	Current PCI	Treatment		Cost	Rating	Treatment
												PCI Before	PCI After			
FRONTAGE RD	PASEO GRANDE	VIA JOSEFA	FRONTAGE R	2872	1,288	40	51,511	R	AC/AC	zne3	93	83	90	\$15,377	33,275	RAP TYPE II SLURRY
GREEN RIVER RD	CANYON	END	GREEN RIVE	L6354	3,343	34	113,662	R	AC/AC		93	83	90	\$33,930	33,275	RAP TYPE II SLURRY
HAYES CL	END	ROOSEVELT	HAYES CL	4624	299	34	10,179	R	AC	zne1	83	75	83	\$3,039	39,507	RAP TYPE II SLURRY
HOWARD ST	END	THIRD	HOWARD ST	1645	260	26	6,760	R	AC/AC	zne4	93	83	90	\$2,018	33,275	RAP TYPE II SLURRY
JOY ST	END	THIRD	JOY ST	L1646	250	26	6,500	R	AC/AC	zne4	93	83	90	\$1,941	33,275	RAP TYPE II SLURRY
JUNE DR	MOUNT HUMPHRIES	TEHACHAPI	JUNE DR	2143	348	36	12,533	R	AC	zne1	84	76	84	\$3,742	39,110	RAP TYPE II SLURRY
JUNE DR	RUSSELL	MOUNT HUMPHRIES	JUNE DR	2144	219	36	7,882	R	AC	zne1	84	76	84	\$2,353	39,104	RAP TYPE II SLURRY
MT HUMPHRIES ST	JUNE	MCKINLEY	MT HUMPHRI	2133	210	36	7,558	R	AC/AC	zne1	92	82	89	\$2,257	35,351	RAP TYPE II SLURRY
PEBBLEHILL CI	END	VALLEYWOOD	PEBBLEHILL	5807	148	50	9,900	R	AC		87	79	86	\$2,956	37,610	RAP TYPE II SLURRY
PLEASANT VIEW AV	SMITH	YORBA	PLEASANT V	2684	1,266	32	40,521	R	AC/AC	zne3	93	83	90	\$12,096	33,275	RAP TYPE II SLURRY
PRADO RD	END	CRESTRIDGE	PRADO RD	4423	3,250	40	130,000	R	AC/AC		93	83	90	\$38,807	33,275	RAP TYPE II SLURRY
RANCH VISTA RD	CLEAR SPRINGS	CHANTEL	RANCH VIST	5432	163	40	6,520	R	AC		87	79	86	\$1,947	37,612	RAP TYPE II SLURRY
ROOSEVELT CL	HAYES	COOLIDGE	ROOSEVELT	2194	284	36	10,222	R	AC	zne1	83	75	83	\$3,052	39,508	RAP TYPE II SLURRY
ROOSEVELT CL	CRESTA	PROMENADE	ROOSEVELT	2201	653	34	22,212	R	AC/AC	zne1	93	83	90	\$6,631	33,275	RAP TYPE II SLURRY
ROOSEVELT CL	END	CRESTA	ROOSEVELT	4633	178	35	6,238	R	AC	zne1	83	75	84	\$1,863	39,365	RAP TYPE II SLURRY
SECOND ST	BELLE	SHERIDAN	SECOND ST	1628	384	32	12,304	R	AC/AC	zne4	93	83	90	\$3,673	33,275	RAP TYPE II SLURRY
SECOND ST	SHERIDAN	MERRILL	SECOND ST	1629	377	32	12,050	R	AC/AC	zne4	93	83	90	\$3,597	33,275	RAP TYPE II SLURRY
SECOND ST	MERRILL	GRAND	SECOND ST	1630	249	38	9,452	R	AC/AC	zne4	93	83	90	\$2,822	33,275	RAP TYPE II SLURRY
SECOND ST	GRAND	COTA	SECOND ST	2674	637	33	21,013	R	AC/AC	zne4	94	83	90	\$6,273	33,275	RAP TYPE II SLURRY
SECOND ST	COTA	VICENTIA	SECOND ST	2675	322	33	10,626	R	AC/AC	zne4	94	83	90	\$3,173	33,275	RAP TYPE II SLURRY
SECOND ST	VICENTIA AVE	E GRAND BLVD	SECOND ST	2677	1,000	40	40,000	R	AC	zne1	93	83	90	\$11,941	32,630	RAP TYPE II SLURRY
SHADOW OAKS CL	RIPCHAK	END	SHADOW OAK	4261	334	36	12,014	R	AC	zne1	83	75	83	\$3,587	39,508	RAP TYPE II SLURRY
VIA JOSEFA	FRONTAGE	CITY LIMITS	VIA JOSEFA	2885	163	33	5,383	R	AC	zne3	84	77	85	\$1,607	38,918	RAP TYPE II SLURRY
VICTORIA AV	END	THIRD	VICTORIA A	1644	300	37	11,100	R	AC/AC	zne4	93	83	90	\$3,314	33,275	RAP TYPE II SLURRY
VICTORIA AV	END	GRAND	VICTORIA A	4438	381	38	14,480	R	AC/AC	zne2	93	83	90	\$4,323	33,275	RAP TYPE II SLURRY
WARDLOW RD	RESEARCH	END	WARDLOW RD	4403	650	41	26,648	R	AC/AC	zne2	93	83	90	\$7,955	33,275	RAP TYPE II SLURRY
WHEELER CL	COOLIDGE	END	WHEELER CL	4299	134	36	4,815	R	AC	zne1	83	75	83	\$1,438	39,505	RAP TYPE II SLURRY
WHEELER CL	END	COOLIDGE	WHEELER CL	4483	417	36	15,030	R	AC/AC	zne1	93	83	90	\$4,487	33,275	RAP TYPE II SLURRY
YELLOWSTONE CL	CRESTA	SHENANDOAH	YELLOWSTO N	2181	532	35	18,617	R	AC/AC	zne1	93	83	90	\$5,558	33,275	RAP TYPE II SLURRY
YELLOWSTONE CL	SHENANDOAH	END	YELLOWSTO N	4304	197	36	7,076	R	AC/AC	zne1	93	83	90	\$2,113	33,275	RAP TYPE II SLURRY

\*\* - Treatment from Project Selection

Scenarios Criteria:



# Scenarios - Sections Selected for Treatment

Interest: 3.00%

Inflation: 3.00%

Printed: 03/11/2019

Scenario: 5. \$9 Million to \$12.5 Million Per Year

Year: 2025

Street Name	Begin Location	End Location	Street ID	Section ID	Length	Width	Area	FC	Surf Type	Area ID	Current PCI	Treatment			Cost	Rating	Treatment
												PCI Before	PCI After				
YELLOWSTONE CL	END	CRESTA	YELLOWSTO N	4634	214	34	7,267	R	AC/AC	zne1	93	83	90	\$2,170	33,275	RAP TYPE II SLURRY	
YORBA ST	SIXTH	PLEASANT VIEW	YORBA ST	2689	1,163	32	37,202	R	AC/AC	zne3	93	83	90	\$11,106	33,275	RAP TYPE II SLURRY	
<b>Treatment Total</b>													<b>\$252,350</b>				
AGNES ST	SHERMAN	END	AGNES ST	4217	848	32	27,145	R	AC	zne3	83	81	83	\$47	1,550,538	SEAL CRACKS	
ALBERO CI	END	VIA ZUMAYA	ALBERO CI	6296	201	36	9,736	R	AC		80	78	80	\$21	1,365,200	SEAL CRACKS	
ALLEGRE CI	END	IMPRESIVO	ALLEGRE CI	6510	179	30	5,370	R	AC		80	78	80	\$12	1,364,114	SEAL CRACKS	
ALTA VISTA AV	VICENTIA	BUENA VISTA	ALTA VISTA	1145	856	33	28,248	R	AC	zne4	48	85	86	\$22	2,217,371	SEAL CRACKS	
ALTA VISTA AV	TAYLOR	VICENTIA	ALTA VISTA	1188	856	33	28,249	R	AC	zne4	48	85	86	\$22	2,217,371	SEAL CRACKS	
AMARYLLIS WY	EUREKA	PEONY	AMARYLLIS	6602	484	36	17,424	R	AC		80	78	80	\$36	1,365,218	SEAL CRACKS	
AMBER DR	SILKWOOD	DOGWOOD	AMBER DR	3099	640	37	23,665	R	AC	zne3	76	75	77	\$57	1,303,058	SEAL CRACKS	
AMBERSWEET ST	HORIZON	CHRISTOPHER ET	AMBERSWE ET	6216	594	36	21,384	R	AC		80	78	80	\$45	1,365,218	SEAL CRACKS	
AMETHYST ST	FOUR KINGS	ONYX	AMETHYST S	6398	582	36	20,952	R	AC		80	78	80	\$44	1,365,218	SEAL CRACKS	
ANACAPA CI	VIA PASQUAL	END	ANACAPA CI	6317	162	25	6,550	R	AC		80	78	80	\$14	1,365,218	SEAL CRACKS	
ANISE CI	END	TAMARRON	ANISE CI	6361	416	36	17,476	R	AC		80	78	80	\$37	1,365,218	SEAL CRACKS	
ANSELMO DR	CORONA LIFE	CROUSE	ANSELMO DR	6419	410	40	16,400	R	AC		80	78	80	\$35	1,364,114	SEAL CRACKS	
AQUAMARINE LN	JADESTONE	BERYL	AQUAMARIN E	3146	1,913	33	63,124	R	AC	zne3	82	81	83	\$109	1,620,077	SEAL CRACKS	
ARDEN CI	HILLSHIRE	END	ARDEN CI	6450	273	36	12,328	R	AC		80	78	80	\$26	1,365,218	SEAL CRACKS	
ATHERTON CL	END	SHENANDOAH	ATHERTON C	4621	457	36	16,450	R	AC		50	85	86	\$13	2,217,371	SEAL CRACKS	
ATHLONE CI	END	LIMERICK	ATHLONE CI	6409	211	36	10,096	R	AC		80	78	80	\$21	1,365,218	SEAL CRACKS	
ATHLONE LN	LIMERICK	ELYSIA	ATHLONE LN	6410	314	36	11,304	R	AC		80	78	80	\$24	1,365,218	SEAL CRACKS	
AUTUMN LN	BARLEY	FULLERTON	AUTUMN LN	1854	837	36	30,150	R	AC		80	78	80	\$63	1,364,349	SEAL CRACKS	
BALDY VIEW CL	BALDY VIEW	HIDDEN HILLS	BALDY VIEW	2953	855	28	23,932	R	AC	zne3	76	75	77	\$58	1,303,043	SEAL CRACKS	
BANTON CI	END	CLAYVILLE	BANTON CI	5786	346	30	12,880	R	AC		80	78	80	\$27	1,365,218	SEAL CRACKS	
BARLEY LN	AUTUMN	POPPYSEED	BARLEY LN	1855	265	36	9,547	R	AC		80	78	80	\$20	1,364,349	SEAL CRACKS	
BARROW ST	ALLEGHENY	EMORY	BARROW ST	3557	273	36	9,837	R	AC	zne5	80	78	80	\$21	1,364,914	SEAL CRACKS	
BASSWOOD ST	VALENCIA	BUCKEYE	BASSWOOD S	3640	185	36	6,659	R	AC	zne5	80	78	80	\$14	1,364,914	SEAL CRACKS	
BELLE AV	OLIVE	KENDALL	BELLE AV	G1094	377	36	13,589	R	AC	zne4	48	85	86	\$11	2,217,371	SEAL CRACKS	
BELLE AV	KENDALL	FRANCIS	BELLE AV	H1095	349	36	12,571	R	AC	zne4	48	85	86	\$10	2,217,371	SEAL CRACKS	
BELLE AV	BURR	CRESTVIEW	BELLE AV	J1088	292	33	9,624	R	AC	zne4	48	85	86	\$8	2,217,371	SEAL CRACKS	
BELLE AV	CRESTVIEW	RANCHO	BELLE AV	K1242	448	32	14,322	R	AC	zne4	48	85	86	\$12	2,217,371	SEAL CRACKS	
BELLE AV	RANCHO	CITRON	BELLE AV	L1243	351	32	11,222	R	AC	zne4	48	85	86	\$9	2,217,371	SEAL CRACKS	
BELLE AV	OLD MILL	HACIENDA	BELLE AV	N1245	272	32	8,701	R	AC	zne4	48	85	86	\$7	2,217,371	SEAL CRACKS	

\*\* - Treatment from Project Selection

Scenarios Criteria:



# Scenarios - Sections Selected for Treatment

Interest: 3.00%

Inflation: 3.00%

Printed: 03/11/2019

Scenario: 5. \$9 Million to \$12.5 Million Per Year

Year: 2025

Street Name	Begin Location	End Location	Street ID	Section ID	Length	Width	Area	FC	Surf Type	Area ID	Current PCI	Treatment		Cost	Rating	Treatment
												PCI Before	PCI After			
BELLE AV	HACIENDA	HACIENDA	BELLE AV	O1246	117	33	3,875	R	AC	zne4	48	85	86	\$4	2,217,371	SEAL CRACKS
BELLE AV	HACIENDA	MONTEREY	BELLE AV	P1247	265	32	8,494	R	AC	zne4	48	85	86	\$7	2,217,371	SEAL CRACKS
BELLE AV	MONTEREY	MISSION	BELLE AV	Q1256	266	32	8,518	R	AC	zne4	48	85	86	\$7	2,217,371	SEAL CRACKS
BELLE AV	MISSION	PUEBLO	BELLE AV	R1257	261	33	8,599	R	AC	zne4	48	85	86	\$7	2,217,371	SEAL CRACKS
BERN DR	AVENIDA DEL VISTA	VALLEJO	BERN DR	3133	420	32	13,424	R	AC	zne3	47	85	86	\$11	2,217,371	SEAL CRACKS
BERYL LN	SAPPHIRE	AVENIDA DEL VISTA	BERYL LN	3141	182	33	6,006	R	AC	zne3	82	80	82	\$11	1,575,713	SEAL CRACKS
BIRDSONG LN	SWEET RAIN	HEAVENLY	BIRDSONG L	3734	516	36	18,569	R	AC	zne5	80	78	80	\$39	1,364,107	SEAL CRACKS
BIRMINGHAM DR	PRESCOTT	RIMPAU	BIRMINGHAM	1796	169	36	6,102	R	AC	zne4	50	85	86	\$5	2,217,371	SEAL CRACKS
BIRMINGHAM DR	LOCHNESS	PRESCOTT	BIRMINGHAM	1797	265	36	9,543	R	AC	zne4	50	85	86	\$8	2,217,371	SEAL CRACKS
BLAINE ST	HARRISON	BLAINE	BLAINE ST	1661	356	36	12,816	C	AC	zne2	75	83	84	\$17	2,059,349	SEAL CRACKS
BONNIE CL	POMONA	END	BONNIE CL	4207	356	40	14,222	R	AC	zne2	49	85	86	\$12	2,217,371	SEAL CRACKS
BONNYVIEW CI	END	LINDSEY	BONNYVIEW	5780	365	36	15,640	R	AC		80	78	80	\$33	1,365,218	SEAL CRACKS
BONSAI CI	ELYSIA	END	BONSAI CI	6403	336	36	14,596	R	AC		80	78	80	\$31	1,365,218	SEAL CRACKS
BRIANNA WY	HARDING	CAITLIN	BRIANNA WY	6236	810	36	29,160	R	AC		80	78	80	\$61	1,364,114	SEAL CRACKS
BRIANNA WY	COLLETT	LUCY	BRIANNA WY	6239	193	36	6,948	R	AC		80	78	80	\$15	1,364,114	SEAL CRACKS
BRITTANY DR	DORCHESTER	GRIFFIN	BRITTANY D	2018	276	40	11,037	R	AC	zne1	50	85	86	\$9	2,217,371	SEAL CRACKS
BURR ST	BELLE	DAVIS	BURR ST	1097C	557	32	17,837	R	AC	zne4	75	75	77	\$44	1,301,346	SEAL CRACKS
BURR ST	MAIN	DAVIS	BURR ST	1100	318	30	9,530	R	AC	zne4	78	77	79	\$21	1,341,602	SEAL CRACKS
BUSINESS CENTER DR	MARKET	COMMERCE	BUSINESS C	2634	377	40	15,083	R	AC	zne2	46	85	86	\$12	2,217,371	SEAL CRACKS
CAITLIN CI	BRIANNA	END	CAITLIN CI	6237	142	40	8,180	R	AC		80	78	80	\$18	1,364,114	SEAL CRACKS
CAJALCO RD	15 NORTH BOUND OFF RAMP	GRAND OAKS	CAJALCO RD	602	1,123	78	87,594	A	AC		49	83	84	\$114	2,996,376	SEAL CRACKS
CAJALCO RD	GRAND OAKS	TEMESCAL CANYON	CAJALCO RD	6526	1,070	84	89,880	A	AC		52	83	84	\$117	2,996,376	SEAL CRACKS
CALL WY	HAMPTON	PAGE	CALL WY	2838	445	32	14,226	R	AC/AC	zne3	79	76	79	\$32	1,316,726	SEAL CRACKS
CALLE DEL ORO	MONTANA RANCH	CAMINO DEL NINOS	CALLE DEL	2946	227	48	10,884	R	AC	zne3	76	78	79	\$23	1,926,536	SEAL CRACKS
CALLE DEL ORO	CAMINO DEL NINOS	SIERRA DEL LEON	CALLE DEL	2947	396	40	15,842	R	AC	zne3	76	78	79	\$34	1,926,536	SEAL CRACKS
CALLE DEL ORO	CAMINO DEL PLATA	END	CALLE DEL	691	151	40	6,043	R	AC	zne3	76	78	79	\$13	1,926,536	SEAL CRACKS
CALVERT ST	NIGHT SHADOW	TABER	CALVERT ST	6250	346	336	116,256	R	AC		77	75	77	\$279	1,303,100	SEAL CRACKS
CAMINO DE SALMON ST	MASTERS	PASEO VISTA	CAMINO DE	6292	218	36	7,848	R	AC		80	78	80	\$17	1,365,218	SEAL CRACKS
CAMINO DE SALMON ST	PASEO VISTA	CAMINO LARGO	CAMINO DE	6293	372	36	13,392	R	AC		80	78	80	\$28	1,365,218	SEAL CRACKS

\*\* - Treatment from Project Selection

Scenarios Criteria:



# Scenarios - Sections Selected for Treatment

Interest: 3.00%

Inflation: 3.00%

Printed: 03/11/2019

Scenario: 5. \$9 Million to \$12.5 Million Per Year

## Year: 2025

Street Name	Begin Location	End Location	Street ID	Section ID	Length	Width	Area	FC	Surf Type	Area ID	Current PCI	Treatment		Cost	Rating	Treatment
												PCI Before	PCI After			
CAMINO DE SALMON ST	CAMINO LARGO	VIA ZUMAYA	CAMINO DE	6294	522	36	18,792	R	AC		80	78	80	\$39	1,365,218	SEAL CRACKS
CAMINO DEL NINOS CT	CALLE DEL ORO	END	CAMINO DEL	741	174	31	5,384	R	AC	zne3	76	78	79	\$12	1,926,536	SEAL CRACKS
CAMINO LARGO ST	CAMINO DE SALMON	VIA ZUMAYA	CAMINO LAR	6299	995	36	35,820	R	AC		80	78	80	\$74	1,365,218	SEAL CRACKS
CANYON CREST CL	CRYSTAL RIDGE	DIAMOND VIEW	CANYON CRE	2957	270	36	9,716	R	AC	zne3	49	85	86	\$8	2,217,371	SEAL CRACKS
CAPISTRANO ST	VICENTIA	SANTA INEZ	CAPISTRAN O	1148	296	32	9,478	R	AC	zne4	48	85	86	\$8	2,217,371	SEAL CRACKS
CAPISTRANO ST	SANTA INEZ	SANTA BARBARA	CAPISTRAN O	1149	265	32	8,481	R	AC	zne4	48	85	86	\$7	2,217,371	SEAL CRACKS
CARDAMON CI	END	TAMARRON	CARDAMON C	6360	269	33	11,377	R	AC		80	78	80	\$24	1,365,218	SEAL CRACKS
CARLETON CT	CALIFORNIA	TAMARISK	CARLETON C	5800	548	36	19,728	R	AC		80	78	80	\$41	1,365,218	SEAL CRACKS
CASHEL LN	PERIDOT	ELYSIA	CASHEL LN	6404	535	36	19,260	R	AC		80	78	80	\$40	1,365,218	SEAL CRACKS
CASTLEPEAK DR	HAVENRIDGE	FLOYD	CASTLEPEA K	5524	366	36	13,175	R	AC	zne5	76	78	80	\$28	1,828,019	SEAL CRACKS
CECILIA CI	OLD TEMESCAL	END	CECILIA CI	6475	401	40	18,540	R	AC		80	78	80	\$39	1,365,218	SEAL CRACKS
CHANDON CI	END	TAMARRON DR	CHANDON CI	6362	341	36	14,776	R	AC		80	78	80	\$31	1,365,218	SEAL CRACKS
CHANTICLEER CI	HONORS	END	CHANTICLE E	6180	363	32	14,116	R	AC		80	78	80	\$30	1,365,218	SEAL CRACKS
CHASE CI	END	VIA MAZATLAN	CHASE CI	5832	401	37	17,337	R	AC		80	78	80	\$36	1,365,218	SEAL CRACKS
CHASE DR	BIGHORN	ALPS	CHASE DR	3508	379	36	13,654	C	AC/AC	zne5	76	83	84	\$19	2,059,349	SEAL CRACKS
CHASE DR	RIMPAU	CALIFORNIA	CHASE DR	3783	1,753	36	63,108	C	AC/AC	zne5	76	83	84	\$84	2,059,349	SEAL CRACKS
CHASE DR	E. CDS	OAK	CHASE DR	845	1,412	36	50,832	R	AC	zne3	79	77	79	\$110	1,342,999	SEAL CRACKS
CHATAM CI	SUMMERSET	END	CHATAM CI	6451	342	36	14,812	R	AC		80	78	80	\$31	1,365,218	SEAL CRACKS
CHATAM CI	SPRINGFIELD	SUMMERSET	CHATAM CI	6452	293	36	10,548	R	AC		80	78	80	\$22	1,365,218	SEAL CRACKS
CHATAM CI	DANA	SPRINGFIELD	CHATAM CI	6453	293	36	10,548	R	AC		80	78	80	\$22	1,365,218	SEAL CRACKS
CHRIS WREN CI	END	VIA FIRENZE	CHRIS WREN	6235	273	32	11,236	R	AC		80	78	80	\$24	1,365,218	SEAL CRACKS
CHRISTOPHER LN	VIA MODENA	VIA ROMA	CHRISTOPH E	6211	559	36	20,124	R	AC		80	78	80	\$42	1,365,218	SEAL CRACKS
CHRISTOPHER LN	VIA ROMA	AMBERSWEET	CHRISTOPH E	6212	347	36	12,492	R	AC		80	78	80	\$26	1,365,218	SEAL CRACKS
CHRISTOPHER LN	AMBERSWEET	MASTERS	CHRISTOPH E	6213	207	36	7,452	R	AC		80	78	80	\$16	1,365,218	SEAL CRACKS
CHRISTOPHER LN	MASTERS	SUNMEADOW	CHRISTOPH E	6217	241	36	8,676	R	AC		80	78	80	\$18	1,365,218	SEAL CRACKS
CINDY CL	CINDY	CITRON	CINDY CL	1232	382	32	12,230	R	AC	zne4	48	85	86	\$10	2,217,371	SEAL CRACKS
CITROCADO RANCH ST	JAYME JOY	JUST RIGHT	CITROCADO	5820	1,166	36	41,976	R	AC		77	75	77	\$101	1,303,100	SEAL CRACKS

\*\* - Treatment from Project Selection

Scenarios Criteria:



# Scenarios - Sections Selected for Treatment

Interest: 3.00%

Inflation: 3.00%

Printed: 03/11/2019

Scenario: 5. \$9 Million to \$12.5 Million Per Year

Year: 2025

Street Name	Begin Location	End Location	Street ID	Section ID	Length	Width	Area	FC	Surf Type	Area ID	Current PCI	Treatment		Cost	Rating	Treatment
												PCI Before	PCI After			
CLAYVILLE WY	BANTON	LINDSEY	CLAYVILLE	5785	208	36	7,488	R	AC		80	78	80	\$16	1,365,218	SEAL CRACKS
CLAYVILLE WY	FOREST VIEW	BANTON	CLAYVILLE	5787	158	36	5,688	R	AC		80	78	80	\$12	1,365,218	SEAL CRACKS
CLEARING CI	END	MEANDERING	CLEARING C	6566	836	36	32,596	R	AC		80	78	80	\$68	1,365,218	SEAL CRACKS
CLEARING LN	MEANDERING	SIENNA	CLEARING L	6565	1,233	36	44,388	R	AC		80	78	80	\$92	1,365,218	SEAL CRACKS
CLEARVIEW CI	LINDSEY	END	CLEARVIEW	5784	432	37	18,484	R	AC		80	78	80	\$39	1,365,218	SEAL CRACKS
COMARAGO CT	END	SHOALCREEK	COMARAGO C	6174	145	31	6,995	R	AC		80	78	80	\$15	1,365,218	SEAL CRACKS
CONSTITUTION DR	CENTENNIAL	INDEPENDENCE	CONSTITUTI	3235	496	36	17,865	R	AC	zne3	75	77	79	\$39	1,935,784	SEAL CRACKS
CORIANDER CL	CELERY	DILL	CORIANDER	2113	285	32	9,134	R	AC	zne1	50	85	86	\$8	2,217,371	SEAL CRACKS
CORIANDER CL	DILL	PARSLEY	CORIANDER	2114	261	32	8,364	R	AC	zne1	50	85	86	\$7	2,217,371	SEAL CRACKS
CORIANDER CL	END	CELERY	CORIANDER	4526	243	32	7,777	R	AC	zne1	50	85	86	\$7	2,217,371	SEAL CRACKS
CORNELL CI	RADCLIFFE	END	CORNELL CI	6276	270	36	12,220	R	AC		77	75	77	\$30	1,303,100	SEAL CRACKS
CORONA AV	SERRANO	BARBRE	CORONA AV	6658	35	55	1,925	R	AC		79	77	79	\$5	1,343,696	SEAL CRACKS
COTA ST	END	RAILROAD	COTA ST	A4434	1,007	32	32,225	R	AC/AC	zne2	81	80	82	\$57	1,531,187	SEAL CRACKS
COTTONWOOD ST	CONIFER	FULLERTON	COTTONWO OD	1404	246	40	9,828	R	AC	zne4	48	85	86	\$8	2,217,371	SEAL CRACKS
CRESTRIDGE DR	PRADO	GREEN RIVER	CRESTRIDG E	4657	707	70	49,490	R	AC		52	85	86	\$39	2,217,371	SEAL CRACKS
CRESTVIEW ST	MERRILL	TAYLOR	CRESTVIEW	1085	291	32	9,309	R	AC	zne4	48	85	86	\$8	2,217,371	SEAL CRACKS
CRESTVIEW ST	SHERIDAN	MERRILL	CRESTVIEW	1086	275	32	8,808	R	AC	zne4	48	85	86	\$7	2,217,371	SEAL CRACKS
CRESTVIEW ST	TAYLOR	LORRAINE	CRESTVIEW	1113	302	32	9,656	R	AC	zne4	48	85	86	\$8	2,217,371	SEAL CRACKS
CRESTVIEW ST	VICENTIA	MELODY	CRESTVIEW	1117	137	32	4,395	R	AC	zne4	48	85	86	\$4	2,217,371	SEAL CRACKS
CROUSE DR	SAMPSON	ANSELMO	CROUSE DR	6420	643	40	25,720	R	AC		80	78	80	\$54	1,364,654	SEAL CRACKS
CROWN RANCH RD	CLEVELAND	RANDALL RANCH	CROWN RANC	607	1,381	33	45,573	R	AC		76	75	78	\$107	1,452,024	SEAL CRACKS
CURRY CL	GINGER	END	CURRY CL	4294	202	36	7,285	R	AC	zne1	51	85	86	\$6	2,217,371	SEAL CRACKS
CUSTER CI	END	HOLLY SPRINGS	CUSTER CI	5501	172	32	8,004	R	AC		80	78	80	\$17	1,365,218	SEAL CRACKS
DAKIN DR	WINTHROP	END	DAKIN DR	397	925	36	33,291	R	AC	zne5	80	78	80	\$69	1,365,166	SEAL CRACKS
DAVIS ST	MISSION	END	DAVIS ST	4172	114	32	3,633	R	AC	zne4	49	85	86	\$3	2,217,371	SEAL CRACKS
DEADWOOD DR	MEADOW	SILVERCREEK	DEADWOOD D	3349	326	36	11,736	R	AC	zne5	80	78	80	\$25	1,358,430	SEAL CRACKS
DEADWOOD DR	COWHIDE	MEADOW	DEADWOOD D	3350	307	36	11,052	R	AC	zne5	80	78	80	\$24	1,358,430	SEAL CRACKS
DOMINGUEZ RANCH RD	GREEN RIVER	SAN PONTE	DOMINGUEZ	3107	1,512	42	63,487	R	AC	zne3	46	85	86	\$50	2,217,371	SEAL CRACKS
DREAMSICLE WY	JUST RIGHT	CHASE	DREAMSICL E	5822	232	30	6,960	R	AC		77	75	77	\$17	1,303,100	SEAL CRACKS
DUNSMUIR CL	END	LARCHWOOD	DUNSMUIR C	782	444	36	18,485	R	AC	zne5	79	77	79	\$40	1,348,503	SEAL CRACKS
DURAZNO ST	PERA	SANDIA	DURAZNO ST	1106	416	36	14,965	R	AC	zne4	48	85	86	\$12	2,217,371	SEAL CRACKS

\*\* - Treatment from Project Selection

Scenarios Criteria:





# Scenarios - Sections Selected for Treatment

Interest: 3.00%

Inflation: 3.00%

Printed: 03/11/2019

Scenario: 5. \$9 Million to \$12.5 Million Per Year

Year: 2025

Street Name	Begin Location	End Location	Street ID	Section ID	Length	Width	Area	FC	Surf Type	Area ID	Current PCI	Treatment		Cost	Rating	Treatment
												PCI Before	PCI After			
E ONTARIO AV	SUMMERSET	VESPER	E ONTARIO	6456	455	73	33,215	R	AC		47	85	86	\$26	2,217,371	SEAL CRACKS
EIGHTH ST	GRANT	SHERMAN	EIGHTH ST	K2727	988	30	29,632	R	AC	zne3	45	85	86	\$24	2,217,371	SEAL CRACKS
ELDERWOOD DR	REDROCK	WHITEOAK	ELDERWOOD	2931	152	34	5,153	R	AC	zne3	76	75	77	\$13	1,303,084	SEAL CRACKS
ELKER RD	TRUDY	BURRERO	ELKER RD	6676	1,538	36	55,368	R	AC		80	78	80	\$117	1,355,980	SEAL CRACKS
EUREKA ST	CITRON	TURQUOISE	EUREKA ST	2811	784	36	28,227	R	AC	zne3	45	85	86	\$22	2,217,371	SEAL CRACKS
FILBERT ST	FORD	FRANCIS	FILBERT ST	1734	322	32	10,289	R	AC	zne4	46	85	86	\$9	2,217,371	SEAL CRACKS
FLORAL PARK ST	JT EISLEY	HEATHERBROOK	FLORAL PAR	4908	578	36	20,795	R	AC	zne5	79	77	79	\$45	1,348,503	SEAL CRACKS
FOOTHILL PK	MONTICELLO	RIDGECREST	FOOTHILL P	3542	1,176	59	69,401	A	AC	zne5	84	78	80	\$143	1,995,814	SEAL CRACKS
FOOTHILL PK	KENTFIELD	LINCOLN	FOOTHILL P	3563	892	60	53,538	A	AC	zne5	76	83	84	\$70	2,996,376	SEAL CRACKS
FOOTHILL PK	RIDGECREST	FULLERTON	FOOTHILL P	3679	1,521	59	89,712	A	AC	zne5	82	77	79	\$198	1,955,275	SEAL CRACKS
FORD ST	FILBERT	RIMPAU	FORD ST	1523	650	32	20,792	R	AC	zne4	76	75	77	\$50	1,303,230	SEAL CRACKS
FRANCIS ST	ORANGE	FULLERTON	FRANCIS ST	1312	301	32	9,622	R	AC	zne4	75	77	79	\$21	1,900,034	SEAL CRACKS
FULLER ST	SEVENTH	EIGHTH	FULLER ST	1607	372	32	11,912	R	AC	zne4	76	75	77	\$29	1,303,378	SEAL CRACKS
FULLERTON AV	MCMACKIN	AUTUMN	FULLERTON	5643	483	60	28,980	A	AC	zne5	47	83	84	\$38	2,996,376	SEAL CRACKS
FULLERTON AV	FORD	FRANCIS	FULLERTON	D1316C	328	29	9,402	C	AC/AC	zne4	74	83	84	\$13	2,059,349	SEAL CRACKS
FULLERTON AV	PORTSMITH	ONTARIO	FULLERTON	Q1836	398	60	23,885	A	AC	zne4	77	83	84	\$31	2,996,376	SEAL CRACKS
FULLERTON AV	AUTUMN	TABER	FULLERTON	S1853	487	60	29,213	A	AC	zne5	75	83	84	\$38	2,996,376	SEAL CRACKS
FULLERTON AV	SANTANA	CHASE	FULLERTON	U1929	1,570	60	94,176	A	AC	zne5	77	83	84	\$122	2,996,376	SEAL CRACKS
FULLERTON AV	CHASE	APPLE BLOSSOM	FULLERTON	V1906	1,000	60	60,030	A	AC	zne5	77	83	84	\$78	2,996,376	SEAL CRACKS
FULLERTON AV	SUGAR MAPLE	TRESSON TRAIL	FULLERTON	Z1-3629	914	36	32,901	C	AC	zne5	77	83	84	\$44	2,059,349	SEAL CRACKS
FULLERTON AV	TRESSON TRAIL	UPPER	FULLERTON	Z3-5547	570	40	22,787	C	AC	zne5	77	83	84	\$31	2,059,349	SEAL CRACKS
GALLOWAY LN	END PUBLIC	INVERNESS	GALLOWAY	6691	118	36	4,248	R	AC		80	78	80	\$9	1,365,218	SEAL CRACKS
GARFIELD AV	RAILROAD	END	GARFIELD A	4221	633	32	20,261	R	AC	zne2	47	85	86	\$16	2,217,371	SEAL CRACKS
GARRETSON AV	C L FLEMING CI	JILLIAN ASHLEY	GARRETSON	6436	422	30	12,660	R	AC		79	77	79	\$28	1,343,561	SEAL CRACKS
GARRETSON AV	GRAND	PARK	GARRETSON	A1500	496	41	20,320	C	AC	zne4	86	81	83	\$35	1,566,143	SEAL CRACKS
GARRETSON AV	PARK	KELLOGG	GARRETSON	B1304C	567	41	23,246	C	AC	zne4	87	82	83	\$38	1,619,682	SEAL CRACKS
GARRETSON AV	OLIVE	KENDALL	GARRETSON	C1301	365	36	13,138	C	AC	zne4	89	83	85	\$20	1,653,735	SEAL CRACKS
GARRETSON AV	KENDALL	GAY	GARRETSON	D1327C	592	37	21,899	C	AC	zne4	88	83	84	\$34	1,621,563	SEAL CRACKS
GARRETSON AV	RANCHO	OLD MILL	GARRETSON	F1347C	529	46	24,353	C	AC	zne4	89	83	85	\$36	1,653,735	SEAL CRACKS
GARRETSON AV	OLD MILL	HACIENDA	GARRETSON	G1362	268	46	12,317	C	AC	zne4	89	83	85	\$18	1,653,735	SEAL CRACKS

\*\* - Treatment from Project Selection

Scenarios Criteria:



# Scenarios - Sections Selected for Treatment

Interest: 3.00%

Inflation: 3.00%

Printed: 03/11/2019

Scenario: 5. \$9 Million to \$12.5 Million Per Year

Year: 2025

Street Name	Begin Location	End Location	Street ID	Section ID	Length	Width	Area	FC	Surf Type	Area ID	Current PCI	Treatment		Cost	Rating	Treatment
												PCI Before	PCI After			
GARRETSON AV	JILLIAN ASHLEY	JOCELYN SHELBY	GARRETSON	M5510	823	30	24,695	R	AC	zne5	76	75	77	\$60	1,303,607	SEAL CRACKS
GARRETSON AV	JOCELYN SHELBY	CHASE	GARRETSON	N5511	374	30	11,213	R	AC	zne5	76	75	77	\$27	1,303,607	SEAL CRACKS
GENTLE CL	NORMANDY TERRACE	END	GENTLE CL	4228	108	43	4,625	R	AC	zne2	46	85	86	\$4	2,217,371	SEAL CRACKS
GERRY CL	END	SLOAN	GERRY CL	5026	114	28	3,190	R	AC	zne1	51	85	86	\$3	2,217,371	SEAL CRACKS
GILBERT AV	CARTER	PATER CHRISTIAN	GILBERT AV	5605	189	36	6,816	C	AC/AC	zne5	77	83	84	\$10	2,059,349	SEAL CRACKS
GILBERT AV	RIVERBEND	PARKGATE	GILBERT AV	5619	431	36	15,521	R	AC/AC	zne5	81	79	81	\$31	1,468,672	SEAL CRACKS
GILBERT AV	PARKGATE	TRAILVIEW	GILBERT AV	5620	211	36	7,580	R	AC/AC	zne5	81	79	81	\$15	1,468,672	SEAL CRACKS
GILBERT AV	TRAILVIEW	MOUNTAIN GROVE	GILBERT AV	5621	299	36	10,773	R	AC/AC	zne5	80	79	81	\$22	1,468,672	SEAL CRACKS
GILBERT AV	MOUNTAIN GROVE	SANTANA	GILBERT AV	5622	203	36	7,299	R	AC/AC	zne5	80	79	81	\$15	1,468,672	SEAL CRACKS
GLIDER CL	END	RAILROAD	GLIDER CL	4426	455	40	18,192	R	AC	zne2	51	85	86	\$15	2,217,371	SEAL CRACKS
GRAND BL	TENTH	GARRETSON	GRAND BL	EO-1533	281	57	16,040	A	AC	zne4	84	77	79	\$35	1,970,284	SEAL CRACKS
GRAND BL	SECOND	THIRD	GRAND BL	WD-1670	463	56	25,928	A	AC	zne4	46	83	84	\$34	2,996,376	SEAL CRACKS
GRAND BL	SIXTH	SEVENTH	GRAND BL	WG-998	386	54	20,855	A	AC	zne4	87	79	81	\$41	2,009,921	SEAL CRACKS
GRANT AV	NINTH	END	GRANT AV	209	163	32	5,207	R	AC	zne3	48	85	86	\$5	2,217,371	SEAL CRACKS
GREEN RIVER RD	MONTANA RANCH	TANGLEWOOD	GREEN RIVE	B2939C	1,311	76	99,624	A	AC	zne3	86	78	80	\$200	2,011,030	SEAL CRACKS
GREEN RIVER RD	KRAEMER	CULLUMBER	GREEN RIVE	D4-3031	1,014	76	77,097	A	AC	zne3	76	83	84	\$100	2,996,376	SEAL CRACKS
GREEN RIVER RD	CANYON CREST	RIDGELINE	GREEN RIVE	D6-3067	1,276	76	96,966	A	AC	zne3	76	83	84	\$126	2,996,376	SEAL CRACKS
GREEN RIVER RD	RIDGELINE	PALISADES	GREEN RIVE	E3095	1,397	76	106,167	A	AC	zne3	86	78	80	\$213	2,012,085	SEAL CRACKS
GREGORY AV	END	KELLOGG	GREGORY AV	6477	557	36	22,552	R	AC		77	75	77	\$55	1,303,100	SEAL CRACKS
GREYSTONE LN	REDROCK	GLENBUSH	GREYSTONE	2919	368	36	13,265	R	AC	zne3	76	75	77	\$32	1,303,151	SEAL CRACKS
HACIENDA DR	BELLE	TAYLOR	HACIENDA D	1223	855	32	27,351	R	AC	zne4	45	85	86	\$22	2,217,371	SEAL CRACKS
HACIENDA DR	DAVIS	BELLE	HACIENDA D	1249	499	32	15,961	R	AC	zne4	45	85	86	\$13	2,217,371	SEAL CRACKS
HIDDEN VALLEY PKWY	NORCO HILLS	CASANDRA	HIDDEN	E2129C	1,539	60	92,313	A	AC	zne1	77	83	84	\$120	2,996,376	SEAL CRACKS
HIDDEN SPRINGS DR	JOSEPH CANYON	END	HIDDEN SPR	609	1,321	15	19,815	R	AC		49	85	86	\$16	2,217,371	SEAL CRACKS
HIGINBOTHAM WY	RADCLIFFE	TABER	HIGINBOTHAM	6272	236	36	8,496	R	AC		77	75	77	\$21	1,303,100	SEAL CRACKS
IDA ST	AGNES	END	IDA ST	5015	149	16	2,384	R	AC/AC		82	80	82	\$5	1,496,706	SEAL CRACKS
INDEPENDENCE CL	EARL	END NORTH	INDEPENDENCE	747	440	33	14,508	R	AC	zne3	76	75	77	\$36	1,300,526	SEAL CRACKS
JADESTONE LN	JADESTONE	BERYL	JADESTONE	3145	1,914	33	63,162	R	AC	zne3	83	82	84	\$100	1,646,188	SEAL CRACKS
JADESTONE LN	AQUAMARINE	SAPPHIRE	JADESTONE	3149	333	33	10,984	R	AC	zne3	84	84	85	\$16	1,760,294	SEAL CRACKS
JADESTONE LN	JADESTONE	AQUAMARINE	JADESTONE	3150	298	33	9,838	R	AC	zne3	81	79	81	\$19	1,442,110	SEAL CRACKS
JAYME JOY WY	CITROCADO RANCH	MELLOR	JAYME JOY	5821	409	36	14,724	R	AC		77	75	77	\$36	1,303,100	SEAL CRACKS

\*\* - Treatment from Project Selection

Scenarios Criteria:



# Scenarios - Sections Selected for Treatment

Interest: 3.00%

Inflation: 3.00%

Printed: 03/11/2019

Scenario: 5. \$9 Million to \$12.5 Million Per Year

Year: 2025

Street Name	Begin Location	End Location	Street ID	Section ID	Length	Width	Area	FC	Surf Type	Area ID	Current PCI	Treatment		Cost	Rating	Treatment
												PCI Before	PCI After			
JUST RIGHT WY	CITROCADO RANCH	DREAMSICLE	JUST RIGHT	5817	203	36	7,308	R	AC		77	75	77	\$18	1,303,100	SEAL CRACKS
JUST RIGHT WY	DREAMSICLE	MELLOR	JUST RIGHT	5818	247	36	8,892	R	AC		77	75	77	\$22	1,303,100	SEAL CRACKS
KENDALL ST	SHERIDAN	TAYLOR	KENDALL ST	1091	592	28	16,581	R	AC	zne4	48	85	86	\$13	2,217,371	SEAL CRACKS
KIRKWOOD DR	DAWN RIDGE	APPLEGATE	KIRKWOOD D	2976	820	40	32,792	R	AC	zne3	48	85	86	\$26	2,217,371	SEAL CRACKS
KLUG CL	END	RAILROAD	KLUG CL	4424	366	40	14,636	R	AC	zne2	51	85	86	\$12	2,217,371	SEAL CRACKS
KRESS CT	GRAND	END	KRESS CT	5019	424	21	8,902	R	AC/AC	zne4	75	75	77	\$22	1,379,316	SEAL CRACKS
LAUREL CANYON CL	BEL AIR	OLD TEMESCAL RD	LAUREL CAN	1782	1,169	37	43,240	R	AC	zne4	48	85	86	\$34	2,217,371	SEAL CRACKS
LESTER AV	CALIFORNIA	ARBENZ	LESTER AV	875	311	30	9,330	R	AC		80	78	80	\$20	1,364,114	SEAL CRACKS
LINCOLN AV	REGINA	MOUNTAIN GATE	LINCOLN AV	M1-5438	602	77	46,346	A	AC	zne5	76	83	84	\$60	2,996,376	SEAL CRACKS
LOCHNESS CL	BIRMINGHAM	END	LOCHNESS C	4133	495	32	15,849	R	AC	zne4	50	85	86	\$13	2,217,371	SEAL CRACKS
LUCY LN	BRIANNA	JOHN	LUCY LN	6242	1,159	37	42,883	R	AC		80	78	80	\$90	1,364,114	SEAL CRACKS
LULLABY LN	END	PLACID	LULLABY LN	4456	379	33	12,520	R	AC	zne2	46	85	86	\$10	2,217,371	SEAL CRACKS
MAGNOLIA AV	ONTARIO	GARRETSON	MAGNOLIA A	1291	609	82	49,960	A	AC	zne4	84	78	80	\$103	1,996,645	SEAL CRACKS
MAGNOLIA AV	GARRETSON	KELLOGG	MAGNOLIA A	1292C	1,372	68	91,612	A	AC	zne4	83	77	79	\$195	1,975,161	SEAL CRACKS
MAGNOLIA AV	MASON	MOUNT WILSON	MAGNOLIA A	1452C	680	66	44,864	A	AC	zne4	82	77	79	\$100	1,955,275	SEAL CRACKS
MAGNOLIA AV	MOUNT WILSON	RIMPAU	MAGNOLIA A	1454	990	66	65,320	A	AC	zne4	83	77	79	\$139	1,973,537	SEAL CRACKS
MAGNOLIA AV	KELLOGG	FULLERTON	MAGNOLIA A	1476	2,082	66	137,429	A	AC	zne4	83	77	79	\$292	1,975,161	SEAL CRACKS
MAGNOLIA AV	TRADEMARK	SIXTH	MAGNOLIA A	1723C	829	70	55,213	A	AC	zne4	52	83	84	\$72	2,996,376	SEAL CRACKS
MAGNOLIA AV	EL CAMINO AV	SHERBORN	MAGNOLIA A	1727	689	86	59,230	A	AC	zne4	48	83	84	\$77	2,996,376	SEAL CRACKS
MAGNOLIA AV	CITY LIMIT	WILDWOOD	MAGNOLIA A	A1-79	281	30	8,430	A	AC		86	79	80	\$17	2,014,037	SEAL CRACKS
MAIN ST	RINCON	RIVER	MAIN ST	B1-2316	462	76	35,095	A	AC/AC	zne2	53	83	84	\$46	2,996,376	SEAL CRACKS
MAIN ST	FIFTH	SIXTH	MAIN ST	F1-958	387	52	20,103	A	AC	zne4	83	77	79	\$43	1,975,213	SEAL CRACKS
MAIN ST	PUEBLO	ONTARIO	MAIN ST	N1-1263	653	77	50,301	A	AC	zne4	84	78	80	\$104	1,997,513	SEAL CRACKS
MALAGA ST	FLETCHER	SHEPARD CREST	MALAGA ST	5382	153	40	6,132	R	AC	zne5	79	77	79	\$14	1,344,543	SEAL CRACKS
MARINER CL	MONARCH	END	MARINER CL	4127	196	32	6,266	R	AC	zne4	49	85	86	\$5	2,217,371	SEAL CRACKS
MASTERS	LONG COVE	BENNETT	MASTERS	5715	336	40	13,433	C	AC	zne5	89	83	85	\$20	1,639,701	SEAL CRACKS
MAVERICK CI	NIGHT SHADOW	END	MAVERICK C	6252	296	36	13,156	R	AC		77	75	77	\$32	1,303,100	SEAL CRACKS
MCKINLEY ST	91 WEST BOUND OFF RAMP	GRIFFIN	MCKINLEY S	I1703	405	104	42,155	A	AC	zne1	54	83	84	\$55	2,996,376	SEAL CRACKS
MCKINLEY ST	91 EAST BOUND ON RAMP	91 WEST BOUND OFF RAMP	MCKINLEY S	K1705	509	75	38,184	A	AC	zne4	49	83	84	\$50	2,996,376	SEAL CRACKS
MCKINLEY ST	91 EAST BOUND OFF RAMP	91 EAST BOUND ON RAMP	MCKINLEY S	L1706	253	75	19,004	A	AC	zne4	54	83	84	\$25	2,996,376	SEAL CRACKS
MCKINLEY ST	SAMPSON	91 EAST BOUND OFF RAMP	MCKINLEY S	M1707	517	71	36,691	A	AC	zne4	47	83	84	\$48	2,996,376	SEAL CRACKS
MCKINLEY ST	MAGNOLIA	ESTELLE	MCKINLEY S	O1709	430	75	32,283	A	AC	zne4	77	83	84	\$42	2,996,376	SEAL CRACKS

\*\* - Treatment from Project Selection

Scenarios Criteria:



# Scenarios - Sections Selected for Treatment

Interest: 3.00%

Inflation: 3.00%

Printed: 03/11/2019

Scenario: 5. \$9 Million to \$12.5 Million Per Year

Year: 2025

Street Name	Begin Location	End Location	Street ID	Section ID	Length	Width	Area	FC	Surf Type	Area ID	Current PCI	Treatment		Cost	Rating	Treatment
												PCI Before	PCI After			
MELLOR ST	JAYME JOY	JUST RIGHT	MELLOR ST	5819	1,231	36	44,316	R	AC		77	75	77	\$107	1,303,100	SEAL CRACKS
MERRILL CL	CRESTVIEW	END	MERRILL CL	4178	125	34	4,259	R	AC	zne4	48	85	86	\$4	2,217,371	SEAL CRACKS
MERRILL ST	TENTH	GRAND	MERRILL ST	1021	254	24	6,095	R	AC	zne4	76	75	77	\$15	1,303,141	SEAL CRACKS
MERRILL ST	GRAND	ELEVENTH	MERRILL ST	1022	93	27	2,521	R	AC	zne4	45	85	86	\$2	2,217,371	SEAL CRACKS
MERRILL ST	THIRD	FOURTH	MERRILL ST	981	378	24	9,081	R	AC	zne4	50	85	86	\$8	2,217,371	SEAL CRACKS
MESA VERDE AV	PENROSE	END	MESA VERDE	4225	310	32	9,915	R	AC/AC	zne2	82	80	81	\$19	1,478,212	SEAL CRACKS
MIRA VISTA CL	SALEM	END	MIRA VISTA	672	160	36	5,764	R	AC	zne5	80	78	80	\$12	1,364,568	SEAL CRACKS
MISSION RD	BELLE	TAYLOR	MISSION RD	1221	860	32	27,508	R	AC	zne4	45	85	86	\$22	2,217,371	SEAL CRACKS
MONTEREY RD	VICENTIA	BUENA VISTA	MONTEREY R	1147	858	32	27,443	R	AC	zne4	48	85	86	\$22	2,217,371	SEAL CRACKS
MONTEREY RD	BELLE	TAYLOR	MONTEREY R	1222	855	32	27,350	R	AC	zne4	45	85	86	\$22	2,217,371	SEAL CRACKS
MONTEREY RD	SUNDANCE	STARFIRE	MONTEREY R	1288	356	36	12,807	R	AC	zne4	50	85	86	\$10	2,217,371	SEAL CRACKS
MOORE CL	END	WILLITS	MOORE CL	4373	344	32	11,004	R	AC/AC	zne3	82	81	83	\$18	1,688,608	SEAL CRACKS
MORNING GLORY WY	MAPLEBROOK	VALENCIA	MORNING GL	5346	187	36	6,736	R	AC	zne5	79	77	79	\$15	1,344,550	SEAL CRACKS
MOUNTAIN GATE DR	HARLEY	WINDY RIDGE	MOUNTAIN G	6562	254	40	10,160	R	AC		79	77	79	\$22	1,342,999	SEAL CRACKS
MOUNTAINSIDE CL	RUNNING SPRINGS	WHISPERING TREE	MOUNTAINSI	3042	301	36	10,823	R	AC	zne3	48	85	86	\$9	2,217,371	SEAL CRACKS
NABIL CL	END	STATE	NABIL CL	497	237	36	8,526	R	AC	zne5	76	75	77	\$21	1,303,378	SEAL CRACKS
NELSON ST	BOBBITT	RESERVOIR	NELSON ST	4049	433	20	8,662	R	AC	zne5	80	78	80	\$18	1,364,966	SEAL CRACKS
NELSON ST	HAYDEN	COURTNEY	NELSON ST	4065	799	10	7,989	R	AC	zne5	80	78	80	\$17	1,364,966	SEAL CRACKS
NEWTON ST	GEORGETOWN	END	NEWTON ST	4119	157	36	5,659	R	AC	zne5	51	85	86	\$5	2,217,371	SEAL CRACKS
NIGHT SHADOW LN	MAVERICK	CALVERT	NIGHT SHAD	6251	220	36	7,920	R	AC		77	75	77	\$19	1,303,100	SEAL CRACKS
NIGHTCREST CL	GROVEDALE	END	NIGHTCRES T	780	451	36	16,253	R	AC	zne5	80	78	80	\$34	1,364,914	SEAL CRACKS
NORCO HILLS RD	HIDDEN VALLEY PKWY	PARKVIEW	NORCO HILL	2124	4,217	52	219,309	A	AC	zne1	42	83	84	\$284	2,996,376	SEAL CRACKS
NORCO HILLS RD	SILVER SPUR	CARSON CITY	NORCO HILL	5771	265	52	13,780	R	AC		80	78	80	\$29	1,364,114	SEAL CRACKS
NORCO HILLS RD	CARSON CITY	PARKVIEW	NORCO HILL	5772	719	52	37,388	R	AC		80	78	80	\$78	1,364,114	SEAL CRACKS
NORMANDY TERRACE	OLIVE	BURR	NORMANDY T	2780	1,089	32	34,850	R	AC	zne3	49	85	86	\$28	2,217,371	SEAL CRACKS
NOTRE DAME WY	RADCLIFFE	TABER	NOTRE	6277	288	36	10,368	R	AC		77	75	77	\$25	1,303,100	SEAL CRACKS
NUTMEG DR	JUNIPER	BAYBERRY	NUTMEG DR	3096	861	37	31,849	R	AC	zne3	76	75	77	\$77	1,303,178	SEAL CRACKS
OAK AV	STEPHANIE	MILLBROOK	OAK AV	3396	492	23	11,316	C	AC	zne3	43	83	84	\$15	2,059,349	SEAL CRACKS
OAK AV	ALEE	BRIDGEPORT	OAK AV	5545	81	40	3,249	C	AC	zne3	89	82	84	\$6	1,630,909	SEAL CRACKS
OLD TEMESCAL RD	HARVARD	RIMPAU	OLD TEMESC	1767	167	40	6,697	C	AC	zne4	75	83	84	\$9	2,059,349	SEAL CRACKS

\*\* - Treatment from Project Selection

Scenarios Criteria:



# Scenarios - Sections Selected for Treatment

Interest: 3.00%

Inflation: 3.00%

Printed: 03/11/2019

Scenario: 5. \$9 Million to \$12.5 Million Per Year

Year: 2025

Street Name	Begin Location	End Location	Street ID	Section ID	Length	Width	Area	FC	Surf Type	Area ID	Current PCI	Treatment		Cost	Rating	Treatment
												PCI Before	PCI After			
OLIVE ST	MAIN	VICTORIA	OLIVE ST	B1322	751	40	30,020	C	AC	zne4	75	83	84	\$40	2,059,349	SEAL CRACKS
ONTARIO AV	BORDER	MESQUITE	ONTARIO AV	O3243C	718	40	28,732	C	AC	zne3	76	83	84	\$39	2,059,349	SEAL CRACKS
ONTARIO AV	ADRIENNE	BORDER	ONTARIO AV	P3186	239	40	9,542	C	AC	zne3	77	83	84	\$13	2,059,349	SEAL CRACKS
PENROSE DR	COTA	VICENTIA	PENROSE DR	2345	359	32	11,498	R	AC/AC	zne2	83	81	83	\$19	1,617,241	SEAL CRACKS
PENROSE DR	VICENTIA	MESA VERDE	PENROSE DR	2346	360	32	11,514	R	AC/AC	zne2	84	83	84	\$16	1,895,717	SEAL CRACKS
PENROSE DR	MESA VERDE	KALUS	PENROSE DR	2347	199	32	6,354	R	AC/AC	zne2	82	80	82	\$12	1,498,765	SEAL CRACKS
PERA ST	GAGNON	CUMBERLAND	PERA ST	1077	285	36	10,273	R	AC	zne4	48	85	86	\$8	2,217,371	SEAL CRACKS
PERIDOT DR	QUARTZ	CASHEL	PERIDOT DR	6405	309	36	11,124	R	AC		79	77	79	\$24	1,348,560	SEAL CRACKS
PERIDOT DR	LIMERICK	QUARTZ	PERIDOT DR	6407	316	36	11,376	R	AC		80	78	80	\$24	1,365,157	SEAL CRACKS
PESCADERO CL	END	VILLAGE LOOP	PESCADER O	4475	445	32	14,232	R	AC	zne1	76	75	77	\$35	1,300,555	SEAL CRACKS
PINE ST	PARK	END	PINE ST	4162	704	30	21,119	R	AC	zne4	46	85	86	\$17	2,217,371	SEAL CRACKS
PLACID DR	LINCOLN	TRANQUIL	PLACID DR	2370	187	33	6,156	R	AC	zne2	48	85	86	\$5	2,217,371	SEAL CRACKS
PLACID DR	TRANQUIL	LULLABY	PLACID DR	2371	270	33	8,924	R	AC	zne2	48	85	86	\$7	2,217,371	SEAL CRACKS
PONDEROSA CL	CITRON	END	PONDEROS A	305	483	36	17,378	R	AC	zne3	45	85	86	\$14	2,217,371	SEAL CRACKS
POTOMAC DR	HERITAGE	MANGULAR	POTOMAC DR	3258	277	36	9,979	R	AC	zne3	50	85	86	\$8	2,217,371	SEAL CRACKS
PRESCOTT CL	BIRMINGHAM	END	PRESCOTT C	4134	515	32	16,490	R	AC	zne4	50	85	86	\$13	2,217,371	SEAL CRACKS
PROMENADE AV	ROOSEVELT	AVONDALE	PROMENAD E	K2171C	1,231	60	73,886	A	AC	zne1	86	78	80	\$149	2,009,823	SEAL CRACKS
PUEBLO RD	BELLWOOD	SKYLARK	PUEBLO RD	1219	281	36	10,117	R	AC	zne4	45	85	86	\$8	2,217,371	SEAL CRACKS
PUEBLO RD	MAIN	BELLE	PUEBLO RD	1264	879	36	31,628	R	AC	zne4	48	85	86	\$25	2,217,371	SEAL CRACKS
RADCLIFFE CI	END	HIGINBOTHAM	RADCLIFFE	6273	450	36	18,700	R	AC		77	75	77	\$45	1,303,100	SEAL CRACKS
RADCLIFFE CI	NOTRE DAME	CORNELL	RADCLIFFE	6275	191	36	6,876	R	AC		77	75	77	\$17	1,303,100	SEAL CRACKS
RAILROAD ST	BUENA VISTA	COTA	RAILROAD S	D2659C	1,632	48	78,319	A	AC	zne2	86	79	81	\$151	2,012,117	SEAL CRACKS
RAILROAD ST	VIOLET	ADAMS	RAILROAD S	E2658	994	60	59,653	A	AC	zne2	82	77	79	\$132	1,954,144	SEAL CRACKS
RAILROAD ST	ADAMS	LINCOLN	RAILROAD S	F2650	442	60	26,532	A	AC	zne2	83	77	79	\$57	1,974,326	SEAL CRACKS
REDWOOD ST	ELM	RIMPAU	REDWOOD ST	1484	790	32	25,289	R	AC	zne4	50	85	86	\$20	2,217,371	SEAL CRACKS
RESERVOIR ST	NELSON	END	RESERVOIR	589	639	20	12,786	R	AC		80	78	80	\$27	1,364,966	SEAL CRACKS
RIDGELINE DR	REDBERRY	ALMOND	RIDGELINE	3001C	825	60	49,516	C	AC	zne3	88	82	83	\$82	1,605,800	SEAL CRACKS
RIDGELINE DR	ALMOND	SMOKETREE	RIDGELINE	3003	678	60	40,686	C	AC	zne3	87	81	82	\$71	1,552,117	SEAL CRACKS
RIDGELINE DR	SMOKETREE	HONEYWOOD	RIDGELINE	3004C	1,156	60	69,331	C	AC	zne3	89	83	84	\$108	1,628,485	SEAL CRACKS
RIMPAU AV	SPRUCE	FORD	RIMPAU AV	C2-1514	319	58	18,516	C	AC	zne4	88	83	84	\$29	1,621,296	SEAL CRACKS
RIMPAU AV	FORD	FRANCIS	RIMPAU AV	D1-1515	327	39	12,746	C	AC	zne4	89	83	85	\$19	1,654,166	SEAL CRACKS
RIMPAU AV	ACACIA	ASPEN	RIMPAU AV	F1-1489C	593	44	26,072	C	AC	zne4	86	81	83	\$45	1,566,763	SEAL CRACKS

\*\* - Treatment from Project Selection

Scenarios Criteria:



# Scenarios - Sections Selected for Treatment

Interest: 3.00%

Inflation: 3.00%

Printed: 03/11/2019

Scenario: 5. \$9 Million to \$12.5 Million Per Year

Year: 2025

Street Name	Begin Location	End Location	Street ID	Section ID	Length	Width	Area	FC	Surf Type	Area ID	Current PCI	Treatment		Cost	Rating	Treatment
												PCI Before	PCI After			
RIMPAU AV	BIRCH	MAGNOLIA	RIMPAU AV	G1-11492	939	41	38,519	C	AC	zne4	89	83	85	\$56	1,654,254	SEAL CRACKS
RIMPAU AV	MAGNOLIA	CALIFORNIA	RIMPAU AV	G2-1455C	1,027	50	50,617	A	AC	zne4	49	83	84	\$66	2,996,376	SEAL CRACKS
RIMPAU AV	CALIFORNIA	SUNSET PEAK	RIMPAU AV	H1-1457	600	44	26,384	A	AC	zne4	81	77	79	\$57	1,964,463	SEAL CRACKS
RIMPAU AV	OLD TEMESCAL	VIA ALBA	RIMPAU AV	J2-1786	251	45	11,307	A	AC	zne4	76	83	84	\$15	2,996,376	SEAL CRACKS
RIMPAU AV	TAFT	RAMSGATE	RIMPAU AV	M2-3708	488	60	29,252	A	AC	zne5	76	83	84	\$38	2,996,376	SEAL CRACKS
RIMPAU AV	VALENCIA	H SPIEGEL	RIMPAU AV	P2-3791	505	36	18,196	R	AC	zne5	80	78	80	\$39	1,357,986	SEAL CRACKS
RIMPAU AV	H SPIEGEL	UPPER	RIMPAU AV	Q1-3799	975	36	35,098	R	AC	zne5	80	78	80	\$74	1,364,331	SEAL CRACKS
RIMPAU AV	CHASE	NEW ENGLAND	RIMPAU AV	R1-3782	836	60	50,132	A	AC	zne5	76	83	84	\$65	2,996,376	SEAL CRACKS
RINCON ST	COTA	MALLOY	RINCON ST	2341	721	40	28,843	C	AC	zne2	86	81	83	\$49	1,591,766	SEAL CRACKS
ROADRUNNER DR	VANDERBILT	MAPLEBROOK	ROADRUNNER	5349	1,812	36	65,231	R	AC	zne5	79	77	79	\$140	1,344,550	SEAL CRACKS
ROSEMARY CL	CELERY	PARSLEY	ROSEMARY W	2111	457	36	16,442	R	AC		50	85	86	\$13	2,217,371	SEAL CRACKS
S MAIN ST	MAGNOLIA	CITRUS	S MAIN ST	6329	932	90	83,880	A	AC		84	77	79	\$181	1,967,574	SEAL CRACKS
SAMANTHA CI	COLLETT	END	SAMANTHA C	6240	411	30	12,330	R	AC		80	78	80	\$26	1,364,114	SEAL CRACKS
SAMPSON AV	CORONA LIFE	CROUSE	SAMPSON AV	B3-6416	1,069	34	36,346	C	AC/AC		87	88	88	\$8	16,767,380	SEAL CRACKS
SANDIA ST	CUMBERLAND	DURAZNO	SANDIA ST	1107	367	36	13,198	R	AC	zne4	48	85	86	\$11	2,217,371	SEAL CRACKS
SANDIA ST	KENDALL	CUMBERLAND	SANDIA ST	1108	197	36	7,075	R	AC	zne4	49	85	86	\$6	2,217,371	SEAL CRACKS
SANDIA ST	OLIVE	KENDALL	SANDIA ST	1134	377	36	13,554	R	AC	zne4	45	85	86	\$11	2,217,371	SEAL CRACKS
SANTA INEZ ST	CAPISTRANO	SANTA CRUZ	SANTA INEZ	1151	491	32	15,699	R	AC	zne4	48	85	86	\$13	2,217,371	SEAL CRACKS
SANTA PAULA ST	TAYLOR	VICENTIA	SANTA PAUL	1185	855	37	31,650	R	AC	zne4	48	85	86	\$25	2,217,371	SEAL CRACKS
SANTANA WY	HIDDEN CREEK	FLORA SPEIGEL	SANTANA WY	1860	415	36	14,954	C	AC	zne5	47	83	84	\$20	2,059,349	SEAL CRACKS
SANTANA WY	ORCHARD CREST	HIDDEN CREEK	SANTANA WY	1861	255	36	9,191	C	AC	zne5	47	83	84	\$13	2,059,349	SEAL CRACKS
SANTANA WY	KELLOGG	ORCHARD CREST	SANTANA WY	1862	729	36	26,234	C	AC	zne5	47	83	84	\$35	2,059,349	SEAL CRACKS
SANTANA WY	TWINLEAF	KELLOGG	SANTANA WY	1881	707	36	25,439	C	AC	zne5	47	83	84	\$34	2,059,349	SEAL CRACKS
SANTANA WY	GILBERT	GLICKMAN	SANTANA WY	1944	1,324	36	47,647	C	AC	zne5	47	83	84	\$64	2,059,349	SEAL CRACKS
SANTANA WY	GARRETSON	TWINLEAF	SANTANA WY	1955	1,076	36	38,721	C	AC	zne5	47	83	84	\$52	2,059,349	SEAL CRACKS
SANTANA WY	FLORA SPEIGEL	HUDSON	SANTANA WY	4996	320	36	11,532	C	AC	zne5	47	83	84	\$16	2,059,349	SEAL CRACKS
SAPPHIRE LN	JADESTONE	BERYL	SAPPHIRE L	3147	1,882	32	60,237	R	AC	zne3	81	80	81	\$113	1,518,134	SEAL CRACKS
SAPPHIRE LN	VIA SANTIAGO	JADESTONE	SAPPHIRE L	3148	210	32	6,728	R	AC	zne3	80	77	79	\$15	1,377,205	SEAL CRACKS
SARAH CT	BEVERLY	END	SARAH CT	4155	177	36	6,382	R	AC	zne4	50	85	86	\$5	2,217,371	SEAL CRACKS
SERENE CL	END	NORMANDY TERRACE	SERENE CL	4445	144	32	4,605	R	AC	zne2	46	85	86	\$4	2,217,371	SEAL CRACKS

\*\* - Treatment from Project Selection

Scenarios Criteria:



# Scenarios - Sections Selected for Treatment

Interest: 3.00%

Inflation: 3.00%

Printed: 03/11/2019

Scenario: 5. \$9 Million to \$12.5 Million Per Year

Year: 2025

Street Name	Begin Location	End Location	Street ID	Section ID	Length	Width	Area	FC	Surf Type	Area ID	Current PCI	Treatment		Cost	Rating	Treatment
												PCI Before	PCI After			
SHERIDAN ST	HARRISON	RINCON	SHERIDAN S	A1-2331	962	40	38,486	C	AC/AC	zne2	73	83	84	\$51	2,059,349	SEAL CRACKS
SHERIDAN ST	FOURTH	SIXTH	SHERIDAN S	E986C	759	28	21,999	R	AC/AC	zne4	80	79	81	\$41	1,484,907	SEAL CRACKS
SHERIDAN ST	SECOND	FOURTH	SHERIDAN S	F1626C	755	30	21,878	R	AC/AC	zne4	80	79	81	\$41	1,484,907	SEAL CRACKS
SHERIDAN ST	END	GRAND	SHERIDAN S	G4435	169	32	5,399	R	AC	zne2	46	85	86	\$5	2,217,371	SEAL CRACKS
SHERMAN AV	AGNES	D	SHERMAN AV	C2-2695	149	38	5,660	R	AC/AC	zne3	86	85	86	\$5	2,807,926	SEAL CRACKS
SHERMAN AV	D	E	SHERMAN AV	D2696	353	38	13,396	R	AC/AC	zne3	83	81	82	\$23	1,582,100	SEAL CRACKS
SHERMAN AV	E	PLEASANT VIEW	SHERMAN AV	E2697	44	36	1,571	R	AC/AC	zne3	82	80	82	\$3	1,541,969	SEAL CRACKS
SHERMAN AV	PLEASANT VIEW	SUMMERWOOD	SHERMAN AV	F2698	237	36	8,540	R	AC/AC	zne3	87	87	88	\$4	4,584,602	SEAL CRACKS
SHERMAN AV	SUMMERWOOD	SUMMERWOOD	SHERMAN AV	G5016	179	36	6,457	R	AC/AC	zne3	87	87	88	\$3	5,791,912	SEAL CRACKS
SHERMAN AV	SUMMERWOOD	SIXTH	SHERMAN AV	H5017	283	36	10,194	R	AC/AC	zne3	85	84	85	\$11	2,330,775	SEAL CRACKS
SIXTH ST	EL CAMINO AV (WB)	CARDIFF	SIXTH ST	C1-1693	982	56	54,992	A	AC/AC	zne4	89	88	89	\$3	76,686,889	SEAL CRACKS
SIXTH ST	HOWARD	GRAND	SIXTH ST	I1619C	1,191	60	71,461	A	AC	zne4	85	79	81	\$142	2,019,325	SEAL CRACKS
SIXTH ST	RAMONA	HOWARD	SIXTH ST	J1613C	773	60	46,398	A	AC	zne4	86	79	81	\$89	2,012,692	SEAL CRACKS
SIXTH ST	BUENA VISTA	LINCOLN	SIXTH ST	O2722C	1,720	60	104,953	A	AC	zne3	43	83	84	\$136	2,996,376	SEAL CRACKS
SIXTH ST	LINCOLN	SHERMAN	SIXTH ST	P2721	1,676	60	100,585	A	AC	zne3	44	83	84	\$131	2,996,376	SEAL CRACKS
SIXTH ST	SMITH	YORBA	SIXTH ST	R2685	294	60	17,635	A	AC	zne3	48	83	84	\$23	2,996,376	SEAL CRACKS
STATE ST	BOBBITT	BOYD	STATE ST	4009	651	12	7,818	R	AC	zne5	49	85	86	\$7	2,217,371	SEAL CRACKS
SUMMIT VIEW CT	LOOKING GLASS	MERIDIAN	SUMMIT VIE	3076	324	36	11,656	R	AC	zne3	49	85	86	\$10	2,217,371	SEAL CRACKS
SUMMIT VIEW CT	RUTLAND	LOOKING GLASS	SUMMIT VIE	3077	263	36	9,460	R	AC	zne3	49	85	86	\$8	2,217,371	SEAL CRACKS
SUSANNE ST	SHIRLEY	VICENTIA	SUSANNE ST	1233	278	32	8,881	R	AC	zne4	48	85	86	\$7	2,217,371	SEAL CRACKS
SUSANNE ST	END	SHIRLEY	SUSANNE ST	4338	138	32	4,429	R	AC	zne4	48	85	86	\$4	2,217,371	SEAL CRACKS
TAYLOR AV	AVENIDA DEL SOL	FOOTHILL	TAYLOR AV	N3492	207	36	7,445	R	AC	zne5	80	78	80	\$16	1,363,772	SEAL CRACKS
TENTH ST	SHERIDAN	GRAND	TENTH ST	F1032C	635	40	25,393	R	AC/AC	zne4	80	79	81	\$50	1,472,292	SEAL CRACKS
TUMBLEWEED CL	END	MIRAGE	TUMBLEWE ED	334	260	37	9,631	R	AC	zne3	51	85	86	\$8	2,217,371	SEAL CRACKS
VALLEJO DR	EL TORO	DAWN RIDGE	VALLEJO DR	2979	1,106	32	35,381	R	AC	zne3	50	85	86	\$28	2,217,371	SEAL CRACKS
VESPER CL	ONTARIO	END	VESPER CL	4168	362	36	14,510	R	AC	zne5	45	85	86	\$12	2,217,371	SEAL CRACKS
VIA BERNARDO	SIXTH	VIA SANTIAGO	VIA BERNAR	2690	949	33	31,303	R	AC	zne3	49	85	86	\$25	2,217,371	SEAL CRACKS
VIA CORAZON DR	VIA VIENTO	VIA LA BRISA	VIA CORAZO	2991	398	36	14,324	R	AC	zne3	76	75	77	\$35	1,303,141	SEAL CRACKS
VIA CORAZON DR	VIA LA BRISA	RIDGELINE	VIA CORAZO	2992	181	36	6,498	R	AC	zne3	76	75	77	\$16	1,303,167	SEAL CRACKS
VICENTIA AV	PENROSE	END	VICENTIA A	4224	311	32	9,943	R	AC/AC	zne2	83	81	83	\$17	1,618,561	SEAL CRACKS
VILLAGE LOOP DR	PARKRIDGE	ALLEN	VILLAGE LO	2234	401	40	16,034	C	AC	zne1	76	83	84	\$22	2,059,349	SEAL CRACKS

\*\* - Treatment from Project Selection

Scenarios Criteria:





# Scenarios - Sections Selected for Treatment

Interest: 3.00%

Inflation: 3.00%

Printed: 03/11/2019

Scenario: 5. \$9 Million to \$12.5 Million Per Year

Year: 2025

Street Name	Begin Location	End Location	Street ID	Section ID	Length	Width	Area	FC	Surf Type	Area ID	Current PCI	Treatment		Cost	Rating	Treatment		
												PCI Before	PCI After					
WAKEFIELD ST	NINTH	TENTH	WAKEFIELD	2770	375	32	11,988	R	AC	zne3	49	85	86	\$10	2,217,371	SEAL CRACKS		
WASHBURN AV	BURR	END	WASHBURN A	4174	407	34	13,825	R	AC	zne4	48	85	86	\$11	2,217,371	SEAL CRACKS		
WILLITS DR	VIA SANTIAGO	PLATT	WILLITS DR	3455	315	32	10,066	R	AC/AC		82	81	83	\$17	1,692,556	SEAL CRACKS		
WYVAL AV	EIGHTH	TENTH	WYVAL AV	2772	750	32	23,992	R	AC/AC	zne3	82	80	82	\$42	1,525,314	SEAL CRACKS		
												<b>Treatment Total</b>		<b>\$12,942</b>				
BALBOA DR	END	DEL NORTE	BALBOA DR	4482	529	31	16,397	R	AC	zne1	76	66	75	\$11,748	16,083	CHIP SEAL AND SLURRY SEAL		
DEL NORTE DR	BALBOA	HERMOSA	DEL NORTE	2216	297	32	9,497	R	AC	zne1	76	66	75	\$6,804	16,083	CHIP SEAL AND SLURRY SEAL		
HARDING RD	ROOSEVELT	BRIANNA	HARDING RD	4300	138	36	4,955	R	AC	zne1	82	74	83	\$3,550	16,491	CHIP SEAL AND SLURRY SEAL		
ROOSEVELT CL	HARDING	HAYES	ROOSEVELT	2193	280	36	10,080	R	AC	zne1	81	71	79	\$7,222	16,483	CHIP SEAL AND SLURRY SEAL		
												<b>Treatment Total</b>		<b>\$29,324</b>				
MAIN ST	FOURTH	FIFTH	MAIN ST	E2-959	542	50	27,097	A	AC	zne4	63	49	100	\$105,155	19,946	THICK AC OVERLAY(2.5 INCHES)		
MAIN ST	CITRUS	CHASE	MAIN ST	Q1-3505	1,182	70	82,713	A	AC	zne5	62	47	100	\$320,981	20,198	THICK AC OVERLAY(2.5 INCHES)		
ONTARIO AV	BUENA VISTA	CONEJO	ONTARIO AV	I1170	716	92	65,856	A	AC	zne3	63	47	100	\$255,567	20,363	THICK AC OVERLAY(2.5 INCHES)		
PARKRIDGE AV	HARRISON	MEYER	PARKRIDGE	H2307	374	60	22,450	A	AC	zne2	65	47	100	\$87,120	20,359	THICK AC OVERLAY(2.5 INCHES)		
TEMESCAL CANYON RD	LAKESHORE	CABOT	TEMESCAL C	6617	591	70	41,370	A	AC		65	47	100	\$160,544	20,384	THICK AC OVERLAY(2.5 INCHES)		
												<b>Treatment Total</b>		<b>\$929,367</b>				
ACACIA ST	ELM	RIMPAU	ACACIA ST	1483	767	32	24,543	R	AC	zne4	62	49	100	\$58,612	20,251	THIN AC OVERLAY(1.5 INCHES)		
ALDER ST	EVERGREEN	BEECHNUT	ALDER ST	1415	570	36	20,519	R	AC	zne4	61	49	100	\$49,003	20,098	THIN AC OVERLAY(1.5 INCHES)		
ARMATA	HUDSON	PALMETTO	ARMATA	5730	562	36	20,228	R	AC	zne5	61	49	100	\$48,306	20,251	THIN AC OVERLAY(1.5 INCHES)		
ASPEN CT	FULLERTON	COTTONWOOD	ASPEN CT	1406	868	32	27,763	R	AC	zne4	58	48	100	\$66,301	20,347	THIN AC OVERLAY(1.5 INCHES)		
BEVERLY RD	SARAH	FULLERTON	BEVERLY RD	1394	200	36	7,203	R	AC	zne4	62	48	100	\$17,203	20,319	THIN AC OVERLAY(1.5 INCHES)		
BIRDIE	SANDTRAP	END	BIRDIE	5414	411	36	17,292	R	AC	zne5	61	49	100	\$41,295	20,251	THIN AC OVERLAY(1.5 INCHES)		
BIRDIE	FLAG PIN	SANDTRAP	BIRDIE	5415	1,041	36	37,481	R	AC	zne5	61	49	100	\$89,509	20,251	THIN AC OVERLAY(1.5 INCHES)		
BLACKWOLF	FOREST HIGHLAND	CROOKED STICK	BLACKWOLF	5429	293	36	10,560	R	AC	zne5	61	49	100	\$25,219	20,251	THIN AC OVERLAY(1.5 INCHES)		
BOBBITT AV	HOWE	END	BOBBITT AV	581	389	20	7,778	R	AC	zne5	60	48	100	\$18,574	20,408	THIN AC OVERLAY(1.5 INCHES)		

\*\* - Treatment from Project Selection

175

MTC StreetSaver

Scenarios Criteria:

SS1026



# Scenarios - Sections Selected for Treatment

Interest: 3.00%

Inflation: 3.00%

Printed: 03/11/2019

Scenario: 5. \$9 Million to \$12.5 Million Per Year

Year: 2025

Street Name	Begin Location	End Location	Street ID	Section ID	Length	Width	Area	FC	Surf Type	Area ID	Current PCI	Treatment		Cost	Rating	Treatment
												PCI Before	PCI After			
BORON	GRAPHITE	CARBIDE	BORON	5610	602	40	24,098	R	AC	zne4	61	49	100	\$57,550	20,251	THIN AC OVERLAY(1.5 INCHES)
BRADFORD CL	OTT	END	BRADFORD C	4218	252	36	9,059	R	AC	zne2	59	47	100	\$21,634	20,370	THIN AC OVERLAY(1.5 INCHES)
BRENTRIDGE	HOLLYCREEK	QUIET HARBOR	BRENTRIDGE E	5554	973	36	35,026	R	AC	zne5	61	49	100	\$83,646	20,251	THIN AC OVERLAY(1.5 INCHES)
BRUNSWICK CL	BRITTANY	END	BRUNSWICK	4312	335	32	10,736	R	AC	zne1	62	48	100	\$25,638	20,281	THIN AC OVERLAY(1.5 INCHES)
BUCHNELL	GARRETSON	SEDLOCK	BUCHNELL	5702	355	36	12,788	R	AC	zne5	61	49	100	\$30,539	20,251	THIN AC OVERLAY(1.5 INCHES)
BUCKINGHAM WY	BRISTOL	HILLSBOROUGH	BUCKINGHAM M	2027	771	32	24,681	R	AC	zne1	62	49	100	\$58,942	20,226	THIN AC OVERLAY(1.5 INCHES)
BUENA VISTA AV	HIGHGROVE	END	BUENA VISTA	P3360C	1,336	36	48,096	R	AC	zne5	60	48	100	\$114,859	20,361	THIN AC OVERLAY(1.5 INCHES)
BURR ST	TETA	LINCOLN	BURR ST	1205C	711	32	22,758	R	AC	zne3	60	48	100	\$54,349	20,260	THIN AC OVERLAY(1.5 INCHES)
CAMELBACK	SAWGRASS CREEK	END	CAMELBACK	5400	269	36	12,168	R	AC	zne5	61	49	100	\$29,058	20,251	THIN AC OVERLAY(1.5 INCHES)
CANYON CREST CL	RIO RANCH	ASBURY	CANYON CREST	3053	220	36	7,909	R	AC	zne3	60	49	100	\$18,888	20,202	THIN AC OVERLAY(1.5 INCHES)
CANYON CREST CL	TIVERTON	CRYSTAL RIDGE	CANYON CREST	3056	490	36	17,653	R	AC	zne3	60	49	100	\$42,157	20,202	THIN AC OVERLAY(1.5 INCHES)
CARBIDE	BORON	CALIFORNIA	CARBIDE	5611	644	40	25,769	R	AC	zne4	61	49	100	\$61,540	20,251	THIN AC OVERLAY(1.5 INCHES)
CARIBOU	WASATCH	END	CARIBOU	5459	240	32	10,192	R	AC	zne5	61	49	100	\$24,340	20,251	THIN AC OVERLAY(1.5 INCHES)
CARTER LN	GILBERT	JAMES	CARTER LN	5423	473	36	17,043	R	AC	zne5	61	49	100	\$40,701	20,251	THIN AC OVERLAY(1.5 INCHES)
CARTER LN	JAMES	THACKER	CARTER LN	5424	399	36	14,376	R	AC	zne5	61	49	100	\$34,332	20,251	THIN AC OVERLAY(1.5 INCHES)
CASTLEPEAK DR	FLOYD	WILLOWBLUFF	CASTLEPEAK	5522	945	36	34,010	R	AC	zne5	61	49	100	\$81,220	20,251	THIN AC OVERLAY(1.5 INCHES)
CERVEZA CIRCLE	CLEVELAND	END	CERVEZA CL	5768	305	32	12,260	R	AC	zne5	61	49	100	\$29,279	20,251	THIN AC OVERLAY(1.5 INCHES)
CINDY CT	CINDY	COOK	CINDY CT	1225	275	32	8,784	R	AC	zne4	60	47	100	\$20,978	20,421	THIN AC OVERLAY(1.5 INCHES)
COTTONWOOD ST	KELLOGG	SUTTER	COTTONWOOD	1399	486	40	19,438	R	AC	zne4	60	48	100	\$46,421	20,295	THIN AC OVERLAY(1.5 INCHES)
COTTONWOOD CL	REDWOOD	ASPEN	COTTONWOOD	1408	318	32	10,175	R	AC	zne4	60	48	100	\$24,300	20,294	THIN AC OVERLAY(1.5 INCHES)
CRYSTAL DOWNS DR	OLD WAVERLY	BENNETT	CRYSTAL DO	5709	355	36	12,781	R	AC	zne5	61	49	100	\$30,523	20,251	THIN AC OVERLAY(1.5 INCHES)
CRYSTAL DOWNS DR	BELFRY	OLD WAVERLY	CRYSTAL DO	5711	321	36	11,566	R	AC	zne5	61	49	100	\$27,622	20,251	THIN AC OVERLAY(1.5 INCHES)
CRYSTAL DOWNS DR	PRAIRIE DUNES	BELFRY	CRYSTAL DO	5713	323	36	11,630	R	AC	zne5	61	49	100	\$27,775	20,251	THIN AC OVERLAY(1.5 INCHES)

\*\* - Treatment from Project Selection

Scenarios Criteria:



# Scenarios - Sections Selected for Treatment

Interest: 3.00%

Inflation: 3.00%

Printed: 03/11/2019

Scenario: 5. \$9 Million to \$12.5 Million Per Year

Year: 2025

Street Name	Begin Location	End Location	Street ID	Section ID	Length	Width	Area	FC	Surf Type	Area ID	Current PCI	Treatment		Cost	Rating	Treatment
												PCI Before	PCI After			
DEER HOLLOW DRIVQ	MANGULAR	FOREST VIEW	DEER HOLLO	5774	485	36	17,453	R	AC	zne3	61	49	100	\$41,680	20,251	THIN AC OVERLAY(1.5 INCHES)
DEER HOLLOW DRIVQ	FOREST VIEW	GARGANCY	DEER HOLLO	5775	433	32	13,856	R	AC	zne3	61	49	100	\$33,090	20,251	THIN AC OVERLAY(1.5 INCHES)
DEER HOLLOW DRIVQ	GARGANCY	NOBLE	DEER HOLLO	5776	323	32	10,326	R	AC	zne3	61	49	100	\$24,661	20,251	THIN AC OVERLAY(1.5 INCHES)
DEERCREEK DR	RIVERVIEW	TABER	DEERCREEK	5637	186	36	6,696	R	AC	zne5	61	49	100	\$15,991	20,251	THIN AC OVERLAY(1.5 INCHES)
DOHENY CL	END	SEDLOCK	DOHENY	5704	68	73	7,464	R	AC	zne5	61	49	100	\$17,825	20,251	THIN AC OVERLAY(1.5 INCHES)
DOMINGUEZ RANCH RD	MOUNT SERENATA	MOUNT PALMAS	DOMINGUEZ	3115	1,395	36	50,232	R	AC	zne3	61	49	100	\$119,961	20,060	THIN AC OVERLAY(1.5 INCHES)
DOUGLAS WAY	END	STEIN	DOUGLAS WA	5760	324	36	14,164	R	AC	zne3	61	49	100	\$33,826	20,251	THIN AC OVERLAY(1.5 INCHES)
DOUGLAS WAY	STEIN	STUART	DOUGLAS WA	5761	279	36	10,044	R	AC	zne3	61	49	100	\$23,987	20,251	THIN AC OVERLAY(1.5 INCHES)
DOUGLAS WAY	STUART	WIGEON	DOUGLAS WA	5762	284	36	10,224	R	AC	zne3	61	49	100	\$24,416	20,251	THIN AC OVERLAY(1.5 INCHES)
DOUGLAS WAY	WIGEON	END	DOUGLAS WA	5764	364	36	15,604	R	AC	zne3	61	49	100	\$37,264	20,251	THIN AC OVERLAY(1.5 INCHES)
E HARRISON ST	JOY	LEROY	E HARRISON	6695	572	40	22,880	R	AC		61	48	100	\$54,640	20,298	THIN AC OVERLAY(1.5 INCHES)
EAGLEROCK DR	TRAILVIEW	MOUNTAIN GROVE	EAGLEROCK	5624	335	36	12,070	R	AC	zne5	61	49	100	\$28,825	20,251	THIN AC OVERLAY(1.5 INCHES)
EAGLEROCK DR	NIGHT HAWK	TRAILVIEW	EAGLEROCK	5626	264	36	9,516	R	AC	zne5	61	49	100	\$22,726	20,251	THIN AC OVERLAY(1.5 INCHES)
EAGLEROCK DR	RIVERBED	NIGHT HAWK	EAGLEROCK	5628	257	36	9,269	R	AC	zne5	61	49	100	\$22,137	20,251	THIN AC OVERLAY(1.5 INCHES)
EDENWILD LN	SPYGLASS	FAIRWAY	EDENWILD	5670	729	36	26,229	R	AC	zne5	61	49	100	\$62,639	20,251	THIN AC OVERLAY(1.5 INCHES)
EDGEWATER CL	SANDTRAP	END	EDGEWATER	5412	414	36	17,414	R	AC	zne5	61	49	100	\$41,588	20,251	THIN AC OVERLAY(1.5 INCHES)
EL DORADO DR	PINE VALLEY	CASTLE PINES	EL DORADO	5401	621	36	22,340	R	AC	zne5	61	49	100	\$53,351	20,251	THIN AC OVERLAY(1.5 INCHES)
FAIR ISLE CT	TAMARON	SPYGLASS	FAIR ISLE	5659	515	36	21,035	R	AC	zne5	61	49	100	\$50,234	20,251	THIN AC OVERLAY(1.5 INCHES)
FARIGLEN PL	BELRIDGE	PARKGATE	FAIRGLEN	5644	533	36	19,192	R	AC	zne5	61	49	100	\$45,832	20,251	THIN AC OVERLAY(1.5 INCHES)
FARIGLEN PL	PARKGATE	ANDREW	FAIRGLEN	5647	459	36	16,509	R	AC	zne5	61	49	100	\$39,426	20,251	THIN AC OVERLAY(1.5 INCHES)
FLAG PIN DR	BIRDIE	PUTTING GREEN	FLAG PIN	5416	370	36	13,314	R	AC	zne5	61	49	100	\$31,796	20,251	THIN AC OVERLAY(1.5 INCHES)
FLINT ST	SPYGLASS	RIVENDEL	FLINT	5671	352	36	12,664	R	AC	zne5	61	49	100	\$30,244	20,251	THIN AC OVERLAY(1.5 INCHES)
FLOYD DR	WILLOWBLUFF	RIVERIA	FLOYD	5517	225	36	8,106	R	AC	zne5	61	49	100	\$19,360	20,251	THIN AC OVERLAY(1.5 INCHES)

\*\* - Treatment from Project Selection

Scenarios Criteria:



# Scenarios - Sections Selected for Treatment

Interest: 3.00%

Inflation: 3.00%

Printed: 03/11/2019

Scenario: 5. \$9 Million to \$12.5 Million Per Year

Year: 2025

Street Name	Begin Location	End Location	Street ID	Section ID	Length	Width	Area	FC	Surf Type	Area ID	Current PCI	Treatment		Cost	Rating	Treatment
												PCI Before	PCI After			
FLOYD DR	CASTLEPEAK	WILLOWBLUFF	FLOYD	5523	1,268	36	45,654	R	AC	zne5	61	49	100	\$109,027	20,251	THIN AC OVERLAY(1.5 INCHES)
FOREST HIGHLANDS CL	COG HILL	BLACKWOLF	FOREST HIG	5430	850	36	30,592	R	AC	zne5	61	49	100	\$73,057	20,251	THIN AC OVERLAY(1.5 INCHES)
FOREST HIGHLANDS CL	BLACKWOLF	END	FOREST HIG	5431	277	36	9,985	R	AC	zne5	61	49	100	\$23,846	20,251	THIN AC OVERLAY(1.5 INCHES)
FOREST OAKS DR	HALEY TALBERT	END	FOREST OAK	5615	201	36	9,739	R	AC	zne5	61	49	100	\$23,257	20,251	THIN AC OVERLAY(1.5 INCHES)
FREMONT DR	STANISLAUS	MCCALL	FREMONT	5465	499	36	17,952	R	AC	zne5	61	49	100	\$42,872	20,251	THIN AC OVERLAY(1.5 INCHES)
FULLERTON AV	BOON	RIDGEWOOD	FULLERTON	M1740	1,291	60	77,469	A	AC	zne4	79	74	100	\$161,878	24,476	THIN AC OVERLAY(1.5 INCHES)
GLENWOOD CIRCLE	WIGEON	END	GLENWOOD C	5766	336	36	14,596	R	AC	zne3	61	49	100	\$34,857	20,251	THIN AC OVERLAY(1.5 INCHES)
HAZELTINE WY	BEACON RIDGE	VANDAGRIFF	HAZELTINE	5564	270	36	9,707	R	AC	zne5	61	49	100	\$23,182	20,251	THIN AC OVERLAY(1.5 INCHES)
HAZELTINE WY	VANDAGRIFF	END	HAZELTINE	5665	187	36	9,223	R	AC	zne5	61	49	100	\$22,026	20,251	THIN AC OVERLAY(1.5 INCHES)
HILGARD ST	FEATHER PEAK	WINDY RIDGE	HILGARD	5376	281	36	10,123	R	AC	zne5	61	49	100	\$24,175	20,251	THIN AC OVERLAY(1.5 INCHES)
HOLLYCREEK WY	PARK HILL	BRENTRIDGE	HOLLYCREEK	5550	274	36	9,875	R	AC	zne5	61	49	100	\$23,583	20,251	THIN AC OVERLAY(1.5 INCHES)
HUMBOLDT LN	UPPER	STANISLAUS	HUMBOLDT	5528	206	36	7,431	R	AC	zne5	61	49	100	\$17,748	20,251	THIN AC OVERLAY(1.5 INCHES)
HURON CL	STANISLAUS	END	HURON	5469	410	32	15,620	R	AC	zne5	61	49	100	\$37,303	20,251	THIN AC OVERLAY(1.5 INCHES)
JULLIAN ASHLEY WY	GARRETSON	PROPECT	JILLIAN AS	5509	541	36	19,475	R	AC	zne5	61	49	100	\$46,508	20,251	THIN AC OVERLAY(1.5 INCHES)
JOCELYN SHELBY WY	GARRETSON	PROSPECT	JOCELYN SH	5507	237	36	8,538	R	AC	zne5	61	49	100	\$20,390	20,251	THIN AC OVERLAY(1.5 INCHES)
JULIETTE CL	UPPER	END	JULIETTE	578	413	32	15,719	R	AC	zne5	61	49	100	\$37,540	20,251	THIN AC OVERLAY(1.5 INCHES)
KINGFISHER CT	KELLOGG	KIWI	KINGFISHER	1837	352	36	12,663	R	AC	zne4	60	47	100	\$30,241	20,431	THIN AC OVERLAY(1.5 INCHES)
KINGFISHER CT	KIWI	OLD TEMESCAL	KINGFISHER	1838	753	36	27,118	R	AC	zne4	60	47	100	\$64,761	20,431	THIN AC OVERLAY(1.5 INCHES)
KIRKWOOD DR	BERN	DAWN RIDGE	KIRKWOOD D	2982	910	40	36,398	R	AC	zne3	60	48	100	\$86,924	20,177	THIN AC OVERLAY(1.5 INCHES)
KIRKWOOD DR	VIA DEL RIO	BERN	KIRKWOOD D	2983	206	40	8,256	R	AC	zne3	60	48	100	\$19,716	20,281	THIN AC OVERLAY(1.5 INCHES)
LEMON GROVE LN	PINEWOOD	UPPER	LEMON GROV	5353	186	36	6,687	R	AC	zne5	61	49	100	\$15,969	20,251	THIN AC OVERLAY(1.5 INCHES)
LONG COVE CL	MASTERS	END	LONG COVE	5717	556	36	22,513	R	AC	zne5	61	49	100	\$53,765	20,251	THIN AC OVERLAY(1.5 INCHES)
MAIDSTONE CL	BEACON RIDGE	END	MAIDSTONE	5662	190	32	8,595	R	AC	zne5	61	49	100	\$20,526	20,251	THIN AC OVERLAY(1.5 INCHES)

\*\* - Treatment from Project Selection

Scenarios Criteria:



# Scenarios - Sections Selected for Treatment

Interest: 3.00%

Inflation: 3.00%

Printed: 03/11/2019

Scenario: 5. \$9 Million to \$12.5 Million Per Year

Year: 2025

Street Name	Begin Location	End Location	Street ID	Section ID	Length	Width	Area	FC	Surf Type	Area ID	Current PCI	Treatment		Cost	Rating	Treatment
												PCI Before	PCI After			
MANGROVE CL	END	PALMETTO	MANGROVE	5729	438	32	16,501	R	AC	zne5	61	49	100	\$39,407	20,251	THIN AC OVERLAY(1.5 INCHES)
MANHATTAN WY	GARRETSON	SEDLOCK	MANHATTAN	5708	373	39	14,563	R	AC	zne5	61	49	100	\$34,779	20,251	THIN AC OVERLAY(1.5 INCHES)
MAPLEBROOK LN	MORNING GLORY	ROADRUNNER	MAPLEBRO OK	5347	304	36	10,944	R	AC	zne5	61	49	100	\$26,136	20,251	THIN AC OVERLAY(1.5 INCHES)
MAPLEBROOK LN	ROADRUNNER	PINEWOOD	MAPLEBRO OK	5348	299	36	10,764	R	AC	zne5	61	49	100	\$25,706	20,251	THIN AC OVERLAY(1.5 INCHES)
MAYANO	END	DIXON	MAYANO	5793	426	33	16,558	R	AC	zne5	62	49	100	\$39,543	20,251	THIN AC OVERLAY(1.5 INCHES)
MAYANO	DIXON	CITRUS	MAYANO	5794	177	36	6,372	R	AC	zne5	62	49	100	\$15,218	20,251	THIN AC OVERLAY(1.5 INCHES)
MCCALL CL	END	WASATCH	MCCALL CL	5463	332	32	13,124	R	AC	zne5	61	49	100	\$31,343	20,251	THIN AC OVERLAY(1.5 INCHES)
MCMACKIN DR	WOODHOLLOW	RIVERVIEW	MCMACKIN	5640	356	36	12,817	R	AC	zne5	61	49	100	\$30,609	20,251	THIN AC OVERLAY(1.5 INCHES)
MCMACKIN DR	FULLERTON	WOODHOLLOW	MCMACKIN	5641	329	36	11,849	R	AC	zne5	61	49	100	\$28,298	20,251	THIN AC OVERLAY(1.5 INCHES)
MOUNTAIN GROVE	EAGLEROCK	GILBERT	MOUNTAING R	5623	675	36	24,292	R	AC	zne5	61	49	100	\$58,012	20,251	THIN AC OVERLAY(1.5 INCHES)
NIGHT HAWK CL	EAGLEROCK	END	NIGHT HAWK	5627	562	36	22,740	R	AC	zne5	61	49	100	\$54,305	20,251	THIN AC OVERLAY(1.5 INCHES)
NORCO HILLS RD	BRIDLECREST	SILVER SPUR	NORCO HILL	5770	1,786	52	92,872	R	AC		62	47	100	\$221,789	20,618	THIN AC OVERLAY(1.5 INCHES)
OCALA CL	STANISLAUS	END	OCALA	5467	295	32	11,936	R	AC	zne5	61	49	100	\$28,506	20,251	THIN AC OVERLAY(1.5 INCHES)
OLD WAVERLY CL	CRYSTAL DOWNS	END	OLD WAVERL	5710	493	36	20,253	R	AC	zne5	61	49	100	\$48,366	20,251	THIN AC OVERLAY(1.5 INCHES)
ORANGE HEIGHTS LN	LOGAN	MOUNTAIN GATE	ORANGE HEI	5364	218	40	8,720	R	AC	zne5	61	49	100	\$20,825	20,251	THIN AC OVERLAY(1.5 INCHES)
ORANGE HEIGHTS LN	JEPSON	BEAR PASS	ORANGE HEI	5365	257	40	10,294	R	AC	zne5	61	49	100	\$24,584	20,251	THIN AC OVERLAY(1.5 INCHES)
ORANGE HEIGHTS LN	HUXLEY	JEPSON	ORANGE HEI	5366	357	40	14,280	R	AC	zne5	61	49	100	\$34,103	20,251	THIN AC OVERLAY(1.5 INCHES)
ORANGE HEIGHTS LN	BEAR PASS	LOGAN	ORANGE HEI	5384	152	40	6,080	R	AC	zne5	61	49	100	\$14,520	20,251	THIN AC OVERLAY(1.5 INCHES)
PALMETTO LN	ALEXANDER	MANGROVE	PALMETTO	5727	356	36	12,817	R	AC	zne5	61	49	100	\$30,609	20,251	THIN AC OVERLAY(1.5 INCHES)
PALMETTO LN	MANGROVE	ARMATA	PALMETTO	5728	356	36	12,813	R	AC	zne5	61	49	100	\$30,600	20,251	THIN AC OVERLAY(1.5 INCHES)
PAR FOUR DR	PUTTING GREEN	SIGNATURE	PAR FOUR	5407	368	36	13,234	R	AC	zne5	61	49	100	\$31,604	20,251	THIN AC OVERLAY(1.5 INCHES)
PARK HILL DR	HOLLYCREEK	TRESSON TRAIL	PARK HILL	5551	690	36	24,823	R	AC	zne5	61	49	100	\$59,281	20,251	THIN AC OVERLAY(1.5 INCHES)
PARK HILL DR	TRESSON TRAIL	QUIET HARBOR	PARK HILL	5552	310	36	11,174	R	AC	zne5	61	49	100	\$26,686	20,251	THIN AC OVERLAY(1.5 INCHES)

\*\* - Treatment from Project Selection

Scenarios Criteria:



# Scenarios - Sections Selected for Treatment

Interest: 3.00%

Inflation: 3.00%

Printed: 03/11/2019

Scenario: 5. \$9 Million to \$12.5 Million Per Year

Year: 2025

Street Name	Begin Location	End Location	Street ID	Section ID	Length	Width	Area	FC	Surf Type	Area ID	Current PCI	Treatment		Cost	Rating	Treatment
												PCI Before	PCI After			
PARKGATE	GILBERT	FAIRGLEN	PARKGATE	5636	305	36	10,978	R	AC	zne5	61	49	100	\$26,218	20,251	THIN AC OVERLAY(1.5 INCHES)
PETER CHRISTIAN CL	END	GILBERT	PETER CHRI	5606	641	36	25,576	R	AC	zne5	61	49	100	\$61,079	20,251	THIN AC OVERLAY(1.5 INCHES)
PINE VALLEY WY	SAWGRASS CREEK	EL DORADO	PINE VALLE	5399	407	36	14,665	R	AC	zne5	61	49	100	\$35,022	20,251	THIN AC OVERLAY(1.5 INCHES)
PINEWOOD DR	LEMON GROVE	MAPLEBROOK	PINEWOOD	5350	917	36	33,006	R	AC	zne5	61	49	100	\$78,821	20,251	THIN AC OVERLAY(1.5 INCHES)
PINEWOOD DR	VANDERBILT	LEMON GROVE	PINEWOOD	5352	1,245	36	44,836	R	AC	zne5	61	49	100	\$107,073	20,251	THIN AC OVERLAY(1.5 INCHES)
PLUMAS LN	FULLERTON	WASATCH	PLUMAS	5461	261	36	9,406	R	AC	zne5	61	49	100	\$22,462	20,251	THIN AC OVERLAY(1.5 INCHES)
PLUMAS LN	PAYETTE	FULLERTON	PLUMAS	5470	170	36	6,132	R	AC	zne5	61	49	100	\$14,645	20,251	THIN AC OVERLAY(1.5 INCHES)
PRAIRIE DUNES DR	CRYSTAL DOWNS	MASTERS	PRAIRIE DU	5714	404	36	14,558	R	AC	zne5	61	49	100	\$34,767	20,251	THIN AC OVERLAY(1.5 INCHES)
PRAIRIE DUNES DR	OLD WARSON	OLYMPIA FIELDS	PRAIRIE DU	5721	371	36	13,347	R	AC	zne5	61	49	100	\$31,875	20,251	THIN AC OVERLAY(1.5 INCHES)
PROSPECT ST	JACELYN SHELBY	JILLIAN ASHLEY	PROSPECT	5508	483	36	17,373	R	AC	zne5	61	49	100	\$41,489	20,251	THIN AC OVERLAY(1.5 INCHES)
PUTTING GREEN DR	FLAG PIN	PAR FOUR	PUTTING GR	5417	698	36	25,127	R	AC	zne5	61	49	100	\$60,007	20,251	THIN AC OVERLAY(1.5 INCHES)
QUAIL RIDGE DR	ARMSTRONGS	PINEHURST	QUAIL RIDG	5454	304	36	10,931	R	AC	zne5	61	49	100	\$26,104	20,251	THIN AC OVERLAY(1.5 INCHES)
QUIET HARBOR LN	PARK HILL	BRENTRIDGE	QUIET HARB	5553	274	36	9,877	R	AC	zne5	61	49	100	\$23,588	20,251	THIN AC OVERLAY(1.5 INCHES)
QUIET MEADOW CL	END	RIVERBEND	QUIET MEAD	5631	221	36	7,965	R	AC	zne5	61	49	100	\$19,022	20,251	THIN AC OVERLAY(1.5 INCHES)
RAFFERTY CL	FEATHER PEAK	END	RAFFERTY	5375	307	32	12,314	R	AC	zne5	61	49	100	\$29,409	20,251	THIN AC OVERLAY(1.5 INCHES)
RAINBOW FALLS CL	END	RIVERBEND	RAINBOW FA	5633	275	36	9,899	R	AC	zne5	61	49	100	\$23,639	20,251	THIN AC OVERLAY(1.5 INCHES)
REDWOOD CT	FULLERTON	COTTONWOOD	REDWOOD CT	1407	867	32	27,738	R	AC	zne4	60	49	100	\$66,241	20,037	THIN AC OVERLAY(1.5 INCHES)
RIVENDEL DR	BEACON RIDGE	FLINT	RIVENDEL	5672	1,233	36	44,389	R	AC	zne5	61	49	100	\$106,007	20,251	THIN AC OVERLAY(1.5 INCHES)
RIVERBEND CL	END	EAGLEROCK	RIVERBEND	5629	224	36	8,061	R	AC	zne5	61	49	100	\$19,251	20,251	THIN AC OVERLAY(1.5 INCHES)
RIVERBEND CL	EAGLEROCK	QUIET MEADOW	RIVERBEND	5630	371	36	13,350	R	AC	zne5	61	49	100	\$31,881	20,251	THIN AC OVERLAY(1.5 INCHES)
RIVERBEND CL	QUIET MEADOW	RAINBOW FALLS	RIVERBEND	5632	309	36	11,129	R	AC	zne5	61	49	100	\$26,579	20,251	THIN AC OVERLAY(1.5 INCHES)
RIVERBEND CL	RAINBOW FALLS	GILBERT	RIVERBEND	5634	306	36	11,024	R	AC	zne5	61	49	100	\$26,326	20,251	THIN AC OVERLAY(1.5 INCHES)
RIVERVIEW CL	END	DEERCREEK	RIVERVIEW	5638	330	36	14,385	R	AC	zne5	61	49	100	\$34,354	20,251	THIN AC OVERLAY(1.5 INCHES)

\*\* - Treatment from Project Selection

Scenarios Criteria:



# Scenarios - Sections Selected for Treatment

Interest: 3.00%

Inflation: 3.00%

Printed: 03/11/2019

Scenario: 5. \$9 Million to \$12.5 Million Per Year

Year: 2025

Street Name	Begin Location	End Location	Street ID	Section ID	Length	Width	Area	FC	Surf Type	Area ID	Current PCI	Treatment		Cost	Rating	Treatment
												PCI Before	PCI After			
RIVERVIEW CL	DEERCREEK	MCMACKIN	RIVERVIEW	5639	173	36	6,237	R	AC	zne5	61	49	100	\$14,896	20,251	THIN AC OVERLAY(1.5 INCHES)
RIVIERA DR	EAGLE GLEN	HAVENRIDGE	RIVIERA	5515	220	40	8,781	R	AC	zne5	61	49	100	\$20,971	20,251	THIN AC OVERLAY(1.5 INCHES)
RIVIERA DR	HAVENRIDGE	FLOYD	RIVIERA	5516	335	40	13,386	R	AC	zne5	61	49	100	\$31,968	20,251	THIN AC OVERLAY(1.5 INCHES)
RIVIERA DR	SPYGLASS	EAGLE GLEN	RIVIERA	5652	365	40	14,610	R	AC	zne5	61	49	100	\$34,892	20,251	THIN AC OVERLAY(1.5 INCHES)
ROSERIDGE CT	SPYGLASS	END	ROSERIDGE	5657	136	38	7,668	R	AC	zne5	61	49	100	\$18,312	20,251	THIN AC OVERLAY(1.5 INCHES)
RYDER CUP	SIGNATURE	EAGLE GLEN	RYDER CUP	5409	212	32	6,791	R	AC	zne5	61	49	100	\$16,218	20,251	THIN AC OVERLAY(1.5 INCHES)
SAN PONTE DR	DOMINGUEZ RANCH	SAN ALMADA	SAN PONTE	3110	307	40	12,274	R	AC	zne3	60	49	100	\$29,312	20,202	THIN AC OVERLAY(1.5 INCHES)
SAN PONTE DR	SAN SEBASTIAN	SAN ALMADA	SAN PONTE	3113	677	36	24,364	R	AC	zne3	60	49	100	\$58,185	20,202	THIN AC OVERLAY(1.5 INCHES)
SAN SEBASTIAN CL	SAN PONTE	END	SAN SEBAST	215	105	48	5,019	R	AC	zne3	60	49	100	\$11,986	20,202	THIN AC OVERLAY(1.5 INCHES)
SANDTRAP DR	EDGEWATER	SIGNATURE	SANDTRAP	5411	283	36	10,175	R	AC	zne5	61	49	100	\$24,300	20,251	THIN AC OVERLAY(1.5 INCHES)
SANDTRAP DR	BIRDIE	EDGEWATER	SANDTRAP	5413	452	36	16,259	R	AC	zne5	61	49	100	\$38,829	20,251	THIN AC OVERLAY(1.5 INCHES)
SAWGRASS CREEK LN CAMELBACK		PINE VALLEY	SAWGRASS C	5397	287	36	10,338	R	AC	zne5	61	49	100	\$24,690	20,251	THIN AC OVERLAY(1.5 INCHES)
SAWGRASS CREEK LN CASTLE PINES		CAMELBACK	SAWGRASS C	5398	251	36	9,042	R	AC	zne5	61	49	100	\$21,593	20,251	THIN AC OVERLAY(1.5 INCHES)
SEDLOCK DR	BUCHNELL	DOHENY	SEDLOCK	5703	277	36	9,962	R	AC	zne5	61	49	100	\$23,791	20,251	THIN AC OVERLAY(1.5 INCHES)
SEDLOCK DR	DOHENY	NEWPORT	SEDLOCK	5705	315	36	11,344	R	AC	zne5	61	49	100	\$27,090	20,251	THIN AC OVERLAY(1.5 INCHES)
SEDLOCK DR	NEWPORT	MANHATTAN	SEDLOCK	5707	289	36	10,406	R	AC	zne5	61	49	100	\$24,851	20,251	THIN AC OVERLAY(1.5 INCHES)
SEVENTH ST	HARRIS	LINCOLN	SEVENTH ST	2742	1,040	28	29,121	R	AC	zne3	60	48	100	\$69,546	20,281	THIN AC OVERLAY(1.5 INCHES)
SHEPARD CREST DR	MALAGA	GODDARD	SHEPARD CR	5380	1,290	36	46,450	R	AC	zne5	61	49	100	\$110,929	20,251	THIN AC OVERLAY(1.5 INCHES)
SIGNATURE DR	FAIRWAY	PAR FOUR	SIGNATURE	5406	867	36	31,197	R	AC	zne5	61	49	100	\$74,501	20,251	THIN AC OVERLAY(1.5 INCHES)
SIGNATURE DR	PAR FOUR	CASTLE PINE	SIGNATURE	5408	211	36	7,591	R	AC	zne5	61	49	100	\$18,128	20,251	THIN AC OVERLAY(1.5 INCHES)
SIGNATURE DR	CASTLE PINE	SANDTRAP	SIGNATURE	5410	241	36	8,687	R	AC	zne5	61	49	100	\$20,745	20,251	THIN AC OVERLAY(1.5 INCHES)
SPRUCE ST	PARK	RIMPAU	SPRUCE ST	1527	314	32	10,050	R	AC	zne4	60	48	100	\$24,001	20,285	THIN AC OVERLAY(1.5 INCHES)
SPYGLASS DR	EDENWILD	RIVIERA	SPYGLASS	5654	958	40	38,316	R	AC	zne5	61	49	100	\$91,503	20,251	THIN AC OVERLAY(1.5 INCHES)

\*\* - Treatment from Project Selection

Scenarios Criteria:





# Scenarios - Sections Selected for Treatment

Interest: 3.00%

Inflation: 3.00%

Printed: 03/11/2019

Scenario: 5. \$9 Million to \$12.5 Million Per Year

Year: 2025

Street Name	Begin Location	End Location	Street ID	Section ID	Length	Width	Area	FC	Surf Type	Area ID	Current PCI	Treatment		Cost	Rating	Treatment
												PCI Before	PCI After			
SPYGLASS DR	FLINT	EDENWILD	SPYGLASS	5655	285	36	10,244	R	AC	zne5	61	49	100	\$24,465	20,251	THIN AC OVERLAY(1.5 INCHES)
SPYGLASS DR	ROSERIDGE	FLINT	SPYGLASS	5656	395	36	14,204	R	AC	zne5	61	49	100	\$33,922	20,251	THIN AC OVERLAY(1.5 INCHES)
SPYGLASS DR	FAIR ISLE	ROSERIDGE	SPYGLASS	5658	1,026	36	36,947	R	AC	zne5	61	49	100	\$88,233	20,251	THIN AC OVERLAY(1.5 INCHES)
SPYGLASS DR	BEACON RIDGE	FAIR ISLE	SPYGLASS	5660	157	36	5,659	R	AC	zne5	61	49	100	\$13,514	20,251	THIN AC OVERLAY(1.5 INCHES)
STANISLAUS DR	HURON	HUMBOLDT	STANISLAUS	5456	150	36	5,400	R	AC	zne5	61	49	100	\$12,896	20,251	THIN AC OVERLAY(1.5 INCHES)
STANISLAUS DR	WASATCH	HURON	STANISLAUS	5457	388	36	13,957	R	AC	zne5	61	49	100	\$33,332	20,251	THIN AC OVERLAY(1.5 INCHES)
STANISLAUS DR	OCALA	FREEMONT	STANISLAUS	5466	277	36	9,980	R	AC	zne5	61	49	100	\$23,834	20,251	THIN AC OVERLAY(1.5 INCHES)
STANISLAUS DR	HUMBOLDT	OCALA	STANISLAUS	5468	165	36	5,940	R	AC	zne5	61	49	100	\$14,186	20,251	THIN AC OVERLAY(1.5 INCHES)
STATE ST	BOYD	HAYDEN	STATE ST	4023	597	22	13,134	R	AC	zne5	60	48	100	\$31,365	20,288	THIN AC OVERLAY(1.5 INCHES)
STONEBRIAR CL	END	WILLOWBLUFF	STONEBRIAR	5520	269	36	12,184	R	AC	zne5	61	49	100	\$29,098	20,251	THIN AC OVERLAY(1.5 INCHES)
STUART CIRCLE	DOUGLAS	END	STUART CL	5763	319	36	13,984	R	AC	zne3	61	49	100	\$33,396	20,251	THIN AC OVERLAY(1.5 INCHES)
TOM BARNES ST	GRAND OAKS	TEMESCAL CANYON	TOM BARNES	6342	472	65	30,680	R	AC		61	48	100	\$73,268	20,349	THIN AC OVERLAY(1.5 INCHES)
TRAILSIDE CL	END	GILBERT	TRAILSIDE	5635	610	36	24,460	R	AC	zne5	61	49	100	\$58,414	20,251	THIN AC OVERLAY(1.5 INCHES)
TRAILVIEW LN	EAGLEROCK	GILBERT	TRAILVIEW	5625	719	36	25,881	R	AC	zne5	61	49	100	\$61,806	20,251	THIN AC OVERLAY(1.5 INCHES)
TRESSON TRAIL	FULLERTON	PARK HILL	TRESSON TR	5555	219	36	7,889	R	AC	zne5	61	49	100	\$18,840	20,251	THIN AC OVERLAY(1.5 INCHES)
VANDER ST	CAPITAL	MARKET	VANDER ST	2628	613	40	24,528	R	AC	zne2	59	47	100	\$58,575	20,453	THIN AC OVERLAY(1.5 INCHES)
VANDERBILT CL	ROADRUNNER	PINEWOOD	VANDERBILT	5351	306	36	11,024	R	AC	zne5	61	49	100	\$26,327	20,251	THIN AC OVERLAY(1.5 INCHES)
VANDERGRIF WY	HAZELTINE	FAIRWAY	VANDERGRIF	5666	2,247	36	80,906	R	AC	zne5	61	49	100	\$193,213	20,251	THIN AC OVERLAY(1.5 INCHES)
VICENTIA AV	SIXTH	SEVENTH	VICENTIA A	948	387	26	10,050	R	AC	zne4	60	47	100	\$24,001	20,421	THIN AC OVERLAY(1.5 INCHES)
WASATCH DR	STANISLAUS	CARIBOU	WASATCH	5458	290	36	10,427	R	AC	zne5	61	49	100	\$24,902	20,251	THIN AC OVERLAY(1.5 INCHES)
WASATCH DR	CARIBOU	PLUMAS	WASATCH	5460	416	36	14,990	R	AC	zne5	61	49	100	\$35,797	20,251	THIN AC OVERLAY(1.5 INCHES)
WASATCH DR	PLUMAS	MCCALL	WASATCH	5462	199	36	7,157	R	AC	zne5	61	49	100	\$17,093	20,251	THIN AC OVERLAY(1.5 INCHES)
WHITE MOUNTAIN CL	VALENCIA	END WEST	WHITE MOUN	5482	336	32	13,244	R	AC	zne5	61	49	100	\$31,629	20,251	THIN AC OVERLAY(1.5 INCHES)

\*\* - Treatment from Project Selection

Scenarios Criteria:



# Scenarios - Sections Selected for Treatment

Interest: 3.00%

Inflation: 3.00%

Printed: 03/11/2019

Scenario: 5. \$9 Million to \$12.5 Million Per Year

## Year: 2025

Street Name	Begin Location	End Location	Street ID	Section ID	Length	Width	Area	FC	Surf Type	Area ID	Current PCI	Treatment			Cost	Rating	Treatment	
												PCI Before	PCI After					
WHITE MOUNTAIN CL	END EAST	VALENCIA	WHITE MOUN	5483	327	32	12,964	R	AC	zne5	61	49	100	\$30,960	20,251	THIN AC OVERLAY(1.5 INCHES)		
WIGEON DR	DOUGLAS	GLENWOOD	WIGEON DR	5765	345	36	12,420	R	AC	zne3	61	49	100	\$29,661	20,251	THIN AC OVERLAY(1.5 INCHES)		
WIGEON DR	GLENWOOD	MANGULAR	WIGEON DR	5767	313	36	11,268	R	AC	zne3	61	49	100	\$26,910	20,251	THIN AC OVERLAY(1.5 INCHES)		
WILLOWBLUFF DR	FLOYD	STONEBRAIR	WILLOWBLU F	5518	575	36	20,703	R	AC	zne5	61	49	100	\$49,442	20,251	THIN AC OVERLAY(1.5 INCHES)		
WILLOWBLUFF DR	STONEBRAIR	CASTLEPEAK	WILLOWBLU F	5519	310	36	11,164	R	AC	zne5	61	49	100	\$26,660	20,251	THIN AC OVERLAY(1.5 INCHES)		
WOODHOLLOW CL	END	MCMACKIN	WOODHOLL OW	5642	160	34	7,940	R	AC	zne5	61	49	100	\$18,962	20,251	THIN AC OVERLAY(1.5 INCHES)		
WYATT PL	END	VENTURA	WYATT PL	4625	196	36	7,053	R	AC	zne1	62	49	100	\$16,845	20,206	THIN AC OVERLAY(1.5 INCHES)		
												<b>Treatment Total</b>		<b>\$7,182,434</b>				
<b>Year 2025 Area Total</b>										<b>13,955,730</b>	<b>Year 2025 Total</b>		<b>\$8,993,027</b>					

## Year: 2026

Street Name	Begin Location	End Location	Street ID	Section ID	Length	Width	Area	FC	Surf Type	Area ID	Current PCI	Treatment			Cost	Rating	Treatment
												PCI Before	PCI After				
ACACIA ST	EUCLYPTUS	COTTONWOOD	ACACIA ST	1481	296	32	9,473	R	AC	zne4	69	67	77	\$2,913	37,841	TRMSS TYPE II SLURRY	
ACACIA ST	COTTONWOOD	ELM	ACACIA ST	1482	294	32	9,412	R	AC	zne4	71	69	78	\$2,894	38,241	TRMSS TYPE II SLURRY	
ADWICK ST	FOOTHILL	BIGHORN	ADWICK ST	3534	352	36	12,668	R	AC	zne5	69	66	76	\$3,895	37,584	TRMSS TYPE II SLURRY	
ALMOND DR	RIDGELINE	SAGEWOOD	ALMOND DR	3012	206	36	7,422	R	AC	zne3	73	71	80	\$2,283	38,464	TRMSS TYPE II SLURRY	
AMBER DR	CATTAIL	JOSHUA TREE	AMBER DR	3016	549	37	20,309	R	AC	zne3	67	65	75	\$6,245	37,294	TRMSS TYPE II SLURRY	
AMBER GLEN ST	GROVEDALE	ORANGECREST	AMBER GLEN	3669	363	36	13,055	R	AC	zne5	70	66	76	\$4,015	37,605	TRMSS TYPE II SLURRY	
AMHERST ST	NOAH	PANORAMIC	AMHERST ST	2503	274	36	9,855	R	AC	zne2	69	66	76	\$3,030	37,589	TRMSS TYPE II SLURRY	
AMY DR	BRONWYN	CULLUMBER	AMY DR	3033	761	36	27,385	R	AC	zne3	74	74	82	\$8,420	38,448	TRMSS TYPE II SLURRY	
AMY DR	CULLUMBER	JONAH	AMY DR	3047	406	36	14,608	R	AC	zne3	73	71	80	\$4,492	38,465	TRMSS TYPE II SLURRY	
ANDREW	GLICKMAN	BELRIDGE	ANDREW	5646	262	36	9,435	R	AC	zne5	74	74	82	\$2,901	38,444	TRMSS TYPE II SLURRY	
ARBORETUM CL	VALENCIA	CANYON WOODS	ARBORETU M	3650	182	36	6,547	R	AC	zne5	70	66	76	\$2,013	37,605	TRMSS TYPE II SLURRY	
ARBORETUM CL	CANYON WOODS	END	ARBORETU M	786	402	36	14,472	R	AC	zne5	70	66	76	\$4,450	37,605	TRMSS TYPE II SLURRY	
ARMSTRONGS DR	JOHNNY CASH	END	ARMSTRON GS	4993	638	36	22,981	R	AC	zne5	68	65	74	\$7,066	37,117	TRMSS TYPE II SLURRY	
ASPENWOOD DR	CEDAR RIDGE	BROADLEAF	ASPENWOOD	3657	347	36	12,477	R	AC	zne5	70	66	76	\$3,837	37,605	TRMSS TYPE II SLURRY	
AURORA LN	EVENING STAR	SHINING STAR	AURORA LN	4926	783	36	28,177	R	AC		68	68	78	\$8,664	44,772	TRMSS TYPE II SLURRY	
AUTO CENTER DR	POMONA	WARDLOW	AUTO CENTE	2617	577	60	34,635	A	AC	zne2	74	81	88	\$12,780	52,367	TRMSS TYPE II SLURRY	

\*\* - Treatment from Project Selection

183

MTC StreetSaver

Scenarios Criteria:

SS1026



# Scenarios - Sections Selected for Treatment

Interest: 3.00%

Inflation: 3.00%

Printed: 03/11/2019

Scenario: 5. \$9 Million to \$12.5 Million Per Year

Year: 2026

Street Name	Begin Location	End Location	Street ID	Section ID	Length	Width	Area	FC	Surf Type	Area ID	Current PCI	Treatment		Cost	Rating	Treatment
												PCI Before	PCI After			
BALDWIN DR	LEHIGH	MORNING GLORY	BALDWIN DR	5344	762	36	27,445	R	AC	zne5	74	74	82	\$8,439	38,425	TRMSS TYPE II SLURRY
BARROW ST	EMORY	ALBRIDGE	BARROW ST	3558	231	36	8,332	R	AC	zne5	70	67	76	\$2,562	37,609	TRMSS TYPE II SLURRY
BARTON CREEK	CRYSTAL DOWNS	SAWGRASS CREEK	BARTON CRE	5394	290	36	10,443	R	AC	zne5	74	71	80	\$3,211	38,525	TRMSS TYPE II SLURRY
BARTON CREEK	SAWGRASS CREEK	END	BARTON CRE	5395	260	36	11,855	R	AC	zne5	74	71	80	\$3,646	38,525	TRMSS TYPE II SLURRY
BAVARIA DR	BRIM	BIG SUR	BAVARIA DR	3530	1,036	36	37,298	R	AC	zne5	69	66	76	\$11,468	37,584	TRMSS TYPE II SLURRY
BEAR PASS	ORANGE HEIGHTS	FEATHER PEAK	BEAR PASS	5369	284	40	11,360	R	AC	zne5	70	68	77	\$3,493	37,947	TRMSS TYPE II SLURRY
BELFRY	CRYSTAL DOWNS	END	BELFRY	5712	387	36	16,417	R	AC	zne5	74	74	82	\$5,048	38,462	TRMSS TYPE II SLURRY
BELLE AV	THIRD	SIXTH	BELLE AV	C961C	1,138	36	41,754	C	AC/AC	zne4	80	82	89	\$12,838	78,096	TRMSS TYPE II SLURRY
BELLE AV	SIXTH	NINTH	BELLE AV	D988C	1,138	36	40,576	C	AC/AC	zne4	80	82	89	\$12,476	78,096	TRMSS TYPE II SLURRY
BELLE AV	PUEBLO	ONTARIO	BELLE AV	S1258	653	29	18,951	R	AC	zne4	74	74	82	\$5,827	38,446	TRMSS TYPE II SLURRY
BELRIDGE	FAIRGLEN	ANDREW	BELRIDGE	5645	467	36	16,827	R	AC	zne5	70	67	77	\$5,174	37,816	TRMSS TYPE II SLURRY
BELVEDERE CL	HALF MOON	END	BELVEDERE	516	292	36	10,510	R	AC	zne5	70	67	76	\$3,232	37,609	TRMSS TYPE II SLURRY
BENIDORM CL	RICHEY	END	BENIDORM C	4289	301	36	10,837	R	AC	zne1	72	69	78	\$3,333	38,191	TRMSS TYPE II SLURRY
BENNETT	OLYMPIA FIELDS	CROOKED STICK	BENNETT	5389	730	40	29,188	R	AC	zne5	74	71	80	\$8,975	38,524	TRMSS TYPE II SLURRY
BENNETT	COG HILL	OLYMPIA FIELDS	BENNETT	5390	742	36	26,714	R	AC	zne5	74	71	80	\$8,214	38,524	TRMSS TYPE II SLURRY
ABERDEEN DR	CRYSTAL DOWNS	MASTERS	BENNETT	5391	789	36	28,397	R	AC	zne5	74	71	80	\$8,732	38,524	TRMSS TYPE II SLURRY
BENNETT	MASTERS	COG HILL	BENNETT	5392	199	36	7,147	R	AC	zne5	74	71	80	\$2,198	38,524	TRMSS TYPE II SLURRY
BENNETT	CROOKED STICK	EAGLE GLEN	BENNETT	5604	205	40	8,193	R	AC	zne5	74	74	82	\$2,520	38,463	TRMSS TYPE II SLURRY
BIG SUR ST	BAVARIA	BIGHORN	BIG SUR ST	3531	298	36	10,727	R	AC	zne5	69	66	76	\$3,299	37,584	TRMSS TYPE II SLURRY
BIGHORN CL	ADWICK	END	BIGHORN CL	692	395	36	14,237	R	AC	zne5	69	66	76	\$4,378	37,584	TRMSS TYPE II SLURRY
BIGHORN DR	CHASE	BRIM	BIGHORN DR	3511	211	36	7,594	R	AC	zne5	69	66	76	\$2,335	37,584	TRMSS TYPE II SLURRY
BIGHORN DR	BRIM	BIG SUR	BIGHORN DR	3529	905	36	32,591	R	AC	zne5	69	66	76	\$10,021	37,584	TRMSS TYPE II SLURRY
BIGHORN DR	BIG SUR	SINAI	BIGHORN DR	3532	318	36	11,448	R	AC	zne5	69	66	76	\$3,520	37,584	TRMSS TYPE II SLURRY
BIGHORN DR	SINAI	ADWICK	BIGHORN DR	3533	291	36	10,493	R	AC	zne5	69	66	76	\$3,227	37,584	TRMSS TYPE II SLURRY
BILTMORE CL	WALDORF	END	BILTMORE C	287	329	36	11,850	R	AC	zne3	68	65	75	\$3,644	37,288	TRMSS TYPE II SLURRY
BIRCH ST	ELM	IVY	BIRCH ST	1486	294	31	9,119	R	AC	zne4	71	69	78	\$2,804	38,243	TRMSS TYPE II SLURRY
BLACK OAK CL	END	BLUE SPRUCE	BLACK OAK	773	535	36	19,266	R	AC	zne5	70	67	76	\$5,924	37,609	TRMSS TYPE II SLURRY
BLUE CREST ST	HARRIS	LINCOLN	BLUE CREST	2752	1,023	32	32,727	R	AC	zne3	70	68	77	\$10,063	37,920	TRMSS TYPE II SLURRY
BLUE OAK ST	CEDAR PINES	VALENCIA	BLUE OAK S	4919	197	36	7,087	R	AC	zne5	70	67	76	\$2,180	37,609	TRMSS TYPE II SLURRY
BLUE SPRINGS DR	UNNAMED STREET	TEMESCAL CANYON	BLUE SPRIN	6629	974	44	42,856	R	AC		74	71	80	\$13,177	38,486	TRMSS TYPE II SLURRY

\*\* - Treatment from Project Selection

Scenarios Criteria:



# Scenarios - Sections Selected for Treatment

Interest: 3.00%

Inflation: 3.00%

Printed: 03/11/2019

Scenario: 5. \$9 Million to \$12.5 Million Per Year

## Year: 2026

Street Name	Begin Location	End Location	Street ID	Section ID	Length	Width	Area	FC	Surf Type	Area ID	Current PCI	Treatment		Cost	Rating	Treatment
												PCI Before	PCI After			
BOSTON DR	NEW HAMPSHIRE	RIMPAU	BOSTON DR	3692	201	36	7,227	R	AC	zne5	68	65	74	\$2,223	37,113	TRMSS TYPE II SLURRY
BOTTLEBRUSH ST	BUTTERNUT	FIR	BOTTLEBRUSH	3449	644	36	23,194	R	AC	zne3	73	70	79	\$7,132	38,355	TRMSS TYPE II SLURRY
BOUQUET CL	TAROCCO	END	BOUQUET CL	684	337	36	12,121	R	AC	zne5	68	65	74	\$3,727	37,117	TRMSS TYPE II SLURRY
BRAEMAR LN	ROXBURY	HIGHLAND VIEW	BRAEMAR LN	3085	1,512	36	54,415	R	AC	zne3	74	74	82	\$16,731	38,447	TRMSS TYPE II SLURRY
BRENTRIDGE	VALENCIA	HOLLYCREEK	BRENTRIDGE	5549	245	36	8,819	R	AC	zne5	74	74	82	\$2,712	38,457	TRMSS TYPE II SLURRY
BRIDLEWOOD CL	VIA PACIFICA	END	BRIDLEWOOD	373	169	31	5,237	R	AC	zne3	68	65	75	\$1,611	37,282	TRMSS TYPE II SLURRY
BRIM ST	BAVARIA	BIGHORN	BRIM ST	3512	315	36	11,330	R	AC	zne5	69	66	76	\$3,484	37,584	TRMSS TYPE II SLURRY
BROADLEAF CL	VALENCIA	ASPENWOOD	BROADLEAF	3656	174	36	6,256	R	AC	zne5	70	66	76	\$1,924	37,605	TRMSS TYPE II SLURRY
BROADLEAF CL	ASPENWOOD	END	BROADLEAF	616	467	36	16,812	R	AC	zne5	70	66	76	\$5,170	37,605	TRMSS TYPE II SLURRY
BRONWYN DR	DEAVER	AMY	BRONWYN DR	3034	229	36	8,235	R	AC	zne3	72	70	79	\$2,533	38,356	TRMSS TYPE II SLURRY
BUCKEYE CL	BASSWOOD	END	BUCKEYE CL	646	326	36	11,737	R	AC	zne5	70	67	76	\$3,609	37,609	TRMSS TYPE II SLURRY
BUCKEYE ST	CHERRY	SUGAR MAPLE	BUCKEYE ST	3638	331	36	11,932	R	AC	zne5	70	67	76	\$3,669	37,609	TRMSS TYPE II SLURRY
BUCKEYE ST	SUGAR MAPLE	BASSWOOD	BUCKEYE ST	3639	479	36	17,241	R	AC	zne5	70	67	76	\$5,302	37,609	TRMSS TYPE II SLURRY
BUENA VISTA AV	MONTOYA	SOLANO	BUENA VISTA	L3371	693	36	24,955	R	AC	zne5	71	72	80	\$7,673	49,344	TRMSS TYPE II SLURRY
BUTTERNUT ST	MAHOGANY	BOTTLEBRUSH	BUTTERNUT	3432	464	36	16,692	R	AC	zne3	72	69	78	\$5,133	38,195	TRMSS TYPE II SLURRY
CALIFORNIA AV	TABER	WHISPERING WIND	CALIFORNIA	H3721	829	60	49,715	A	AC/AC	zne5	79	77	85	\$18,343	58,752	TRMSS TYPE II SLURRY
CALIFORNIA AV	IWHISPERING WIND	CHEROKEE	CALIFORNIA	I3723C	410	66	27,037	A	AC/AC	zne5	79	77	85	\$9,976	58,752	TRMSS TYPE II SLURRY
CALIFORNIA AV	CHEROKEE	CHASE	CALIFORNIA	J3759	1,555	66	102,654	A	AC/AC	zne5	82	84	91	\$37,876	89,865	TRMSS TYPE II SLURRY
CALIFORNIA AV	CHASE	FOOTHILL	CALIFORNIA	K3784	766	66	50,528	A	AC/AC	zne5	79	77	85	\$18,643	58,752	TRMSS TYPE II SLURRY
CALLE DEL ORO	SIERRA DEL LEON	CAMINO DEL PLATA	CALLE DEL	2948	217	40	8,691	R	AC	zne3	75	71	80	\$2,673	38,535	TRMSS TYPE II SLURRY
CAMELLIA CT	JOSHUA TREE	END	CAMELLIA C	4204	386	37	14,282	R	AC	zne3	69	67	77	\$4,392	37,773	TRMSS TYPE II SLURRY
CANARY LN	KELLOGG	BERRY	CANARY LN	1339	332	36	11,963	R	AC	zne4	72	69	78	\$3,679	38,200	TRMSS TYPE II SLURRY
CANYON CREST CL	STAR CANYON	END	CANYON CREST	271	267	36	9,624	R	AC	zne3	68	68	78	\$2,959	45,463	TRMSS TYPE II SLURRY
CANYON CREST CL	DIAMOND VIEW	STAR CANYON	CANYON CREST	2956	320	36	11,517	R	AC	zne3	68	68	78	\$3,542	45,463	TRMSS TYPE II SLURRY
CANYON WOODS DR	ARBORETUM	SUMMERTREE	CANYON WOODS	3651	310	36	11,161	R	AC	zne5	70	66	76	\$3,432	37,605	TRMSS TYPE II SLURRY
CAPE DR	LABRADOR	WIGEON	CAPE DR	3236	338	36	12,185	R	AC	zne3	69	67	77	\$3,747	37,843	TRMSS TYPE II SLURRY
CAPISTRANO ST	SANTA BARBARA	BUENA VISTA	CAPISTRANO	1153	297	32	9,504	R	AC	zne4	68	66	75	\$2,923	37,428	TRMSS TYPE II SLURRY
CASITAS CL	ESTRADO	END	CASITAS CL	335	322	36	11,582	R	AC	zne3	68	65	75	\$3,562	37,288	TRMSS TYPE II SLURRY

\*\* - Treatment from Project Selection

185

MTC StreetSaver

Scenarios Criteria:

SS1026



# Scenarios - Sections Selected for Treatment

Interest: 3.00%

Inflation: 3.00%

Printed: 03/11/2019

Scenario: 5. \$9 Million to \$12.5 Million Per Year

Year: 2026

Street Name	Begin Location	End Location	Street ID	Section ID	Length	Width	Area	FC	Surf Type	Area ID	Current PCI	Treatment		Cost	Rating	Treatment
												PCI Before	PCI After			
CEDAR PINES DR	EAGLE CREST	BLUE OAK	CEDAR PINE	4916	603	36	21,703	R	AC	zne5	70	67	76	\$6,674	37,609	TRMSS TYPE II SLURRY
CEDAR PINES DR	BLUE OAK	WHITE SAGE	CEDAR PINE	4917	267	36	9,595	R	AC	zne5	70	67	76	\$2,951	37,609	TRMSS TYPE II SLURRY
CEDAR RIDGE LN	ASPENWOOD	ROYA RIDGE	CEDAR RIDG	3658	734	36	26,424	R	AC	zne5	70	66	76	\$8,125	37,605	TRMSS TYPE II SLURRY
CENTENNIAL CL	POTOMAC	FREEDOM	CENTENNIA L	3259	913	36	32,873	R	AC	zne3	70	68	78	\$10,108	38,035	TRMSS TYPE II SLURRY
CENTENNIAL CL	FREEDOM	CONSTITUTION	CENTENNIA L	3267	1,153	36	41,506	R	AC	zne3	71	69	78	\$12,762	38,241	TRMSS TYPE II SLURRY
CENTENNIAL CL	CONSTITUTION	END	CENTENNIA L	385	286	36	10,287	R	AC	zne3	66	66	75	\$3,163	42,820	TRMSS TYPE II SLURRY
CHEROKEE RD	SPRING MEADOW	STATE	CHEROKEE R	3754	661	36	23,803	R	AC	zne5	67	65	75	\$7,319	37,144	TRMSS TYPE II SLURRY
CHEROKEE RD	COLDWATER	SPRING MEADOW	CHEROKEE R	3755	323	36	11,613	R	AC	zne5	67	65	75	\$3,571	37,144	TRMSS TYPE II SLURRY
CHEROKEE RD	PASTORAL	COLDWATER	CHEROKEE R	3756	275	36	9,883	R	AC	zne5	67	65	75	\$3,039	37,144	TRMSS TYPE II SLURRY
CHEROKEE RD	CALIFORNIA	COTTAGE	CHEROKEE R	3757	330	36	11,883	R	AC	zne5	67	65	75	\$3,654	37,144	TRMSS TYPE II SLURRY
CHEROKEE RD	COTTAGE	PASTORAL	CHEROKEE R	3758	283	36	10,195	R	AC	zne5	67	65	75	\$3,135	37,144	TRMSS TYPE II SLURRY
CHERRY ST	VALENCIA	BUCKEYE	CHERRY ST	3630	176	36	6,346	R	AC	zne5	70	67	76	\$1,952	37,609	TRMSS TYPE II SLURRY
CHERRY ST	BUCKEYE	BLUE SPRUCE	CHERRY ST	3631	602	36	21,675	R	AC	zne5	70	67	76	\$6,665	37,609	TRMSS TYPE II SLURRY
CHERRYWOOD CL	END	HEATHERBROOK	CHERRYWO OD	4893	560	36	20,173	R	AC	zne5	70	67	76	\$6,203	37,609	TRMSS TYPE II SLURRY
CHINOTTO CL	TAROCCO	END	CHINOTTO C	610	424	36	15,264	R	AC	zne5	68	65	74	\$4,694	37,117	TRMSS TYPE II SLURRY
CITRON ST	TURQUOISE	END	CITRON ST	I291	133	40	5,314	R	AC	zne3	68	66	76	\$1,634	37,597	TRMSS TYPE II SLURRY
CLEVELAND WY	GILBERT	UPPER	CLEVELAND	C621	1,574	36	56,664	R	AC		74	71	80	\$17,423	38,468	TRMSS TYPE II SLURRY
COG HILL DR	BENNETT	FOREST HIGHLAN	COG HILL	5425	404	36	14,556	R	AC	zne5	74	71	80	\$4,476	38,524	TRMSS TYPE II SLURRY
COG HILL DR	FOREST HIGHLAN	CROOKED STICK	COG HILL	5426	293	36	10,559	R	AC	zne5	74	71	80	\$3,247	38,524	TRMSS TYPE II SLURRY
CONESTOGA CL	GILBERT	LARAMIE	CONESTOG A	1936	274	36	9,873	R	AC	zne5	69	66	76	\$3,036	37,581	TRMSS TYPE II SLURRY
CONESTOGA CL	LARAMIE	PECOS	CONESTOG A	1937	485	36	17,470	R	AC	zne5	69	66	76	\$5,372	37,581	TRMSS TYPE II SLURRY
CONESTOGA CL	PECOS	FARGO	CONESTOG A	1941	265	36	9,539	R	AC	zne5	69	66	76	\$2,933	37,581	TRMSS TYPE II SLURRY
CONESTOGA CL	FARGO	SANTANA	CONESTOG A	1942	301	36	10,822	R	AC	zne5	69	66	76	\$3,328	37,581	TRMSS TYPE II SLURRY
CONESTOGA CL	SANTANA	END	CONESTOG A	4123	409	36	14,735	R	AC	zne5	69	66	76	\$4,531	37,581	TRMSS TYPE II SLURRY
CORAL GABLES CL	MORNING STAR	END	CORAL GABL	678	147	36	5,276	R	AC	zne5	69	66	76	\$1,623	37,587	TRMSS TYPE II SLURRY
CORAL GABLES CL	END	MORNING STAR	CORAL GABL	788	600	36	21,596	R	AC	zne5	69	66	76	\$6,641	37,587	TRMSS TYPE II SLURRY

\*\* - Treatment from Project Selection

Scenarios Criteria:



# Scenarios - Sections Selected for Treatment

Interest: 3.00%

Inflation: 3.00%

Printed: 03/11/2019

Scenario: 5. \$9 Million to \$12.5 Million Per Year

## Year: 2026

Street Name	Begin Location	End Location	Street ID	Section ID	Length	Width	Area	FC	Surf Type	Area ID	Current PCI	Treatment		Cost	Rating	Treatment
												PCI Before	PCI After			
CORPORATE TERRACE CL	SAMPSON	DELILAH	CORPORATE	1716	665	40	26,618	R	AC	zne4	69	67	77	\$8,185	37,842	TRMSS TYPE II SLURRY
CORTEZ DR	BUENA VISTA	CORDOZA	CORTEZ DR	1168	360	32	11,531	R	AC	zne3	70	68	77	\$3,546	37,920	TRMSS TYPE II SLURRY
COTTONWOOD CL	END	ACACIA	COTTONWOOD	4347	283	32	9,069	R	AC	zne4	68	66	76	\$2,789	37,598	TRMSS TYPE II SLURRY
COUNTRY MANOR DR	MOCKINGBIRD	FLORA SPIEGEL	COUNTRY MA	4998	378	36	13,606	R	AC	zne5	68	65	74	\$4,184	37,113	TRMSS TYPE II SLURRY
COUNTRYSIDE LN	FOOTHILL	WHITE HOLLY	COUNTRYSIDE	4900	222	36	7,992	R	AC	zne5	70	67	76	\$2,458	37,609	TRMSS TYPE II SLURRY
CRESTVIEW ST	RALEIGH	BUENA VISTA	CRESTVIEW	1119	284	32	9,080	R	AC	zne4	70	68	77	\$2,792	37,920	TRMSS TYPE II SLURRY
CRESTVIEW ST	SUE	NORMANDY TERRACE	CRESTVIEW	1201	1,175	32	37,595	R	AC	zne3	70	68	77	\$11,560	37,920	TRMSS TYPE II SLURRY
CROOKED STICK LN	COG HILL	BLACKWOLF	CROOKED ST	5427	930	36	33,471	R	AC	zne5	74	71	80	\$10,292	38,524	TRMSS TYPE II SLURRY
CROOKED STICK LN	BLACKWOLF	BENNETT	CROOKED ST	5428	672	36	24,192	R	AC	zne5	74	71	80	\$7,439	38,524	TRMSS TYPE II SLURRY
CRYSTAL DOWNS DR	BENNETT	BARTON CREEK	CRYSTAL DO	5393	1,161	36	41,795	R	AC	zne5	74	71	80	\$12,851	38,524	TRMSS TYPE II SLURRY
DEAVER DR	BRONWYN	JONAH	DEAVER DR	3049	1,236	36	44,478	R	AC	zne3	73	71	80	\$13,676	38,469	TRMSS TYPE II SLURRY
DIANNE DR	CALIFORNIA	CHEROKEE	DIANNE DR	3722	936	36	33,710	R	AC	zne5	67	65	75	\$10,365	37,144	TRMSS TYPE II SLURRY
DOGWOOD DR	AMBER	BAYBERRY	DOGWOOD DR	3100	1,026	36	36,926	R	AC	zne3	72	70	79	\$11,354	38,356	TRMSS TYPE II SLURRY
DOMINGUEZ RANCH RD	SAN PONTE	MOUNT SERENATA	DOMINGUEZ	3108C	521	36	18,752	R	AC	zne3	69	67	77	\$5,766	37,802	TRMSS TYPE II SLURRY
DUNSMUIR CL	LARCHWOOD	LARCHWOOD	DUNSMUIR C	783	23	36	828	R	AC	zne5	74	74	82	\$255	38,451	TRMSS TYPE II SLURRY
DUPONT ST	SAMPSON	END	DUPONT ST	4323	452	36	16,288	R	AC	zne4	71	72	81	\$5,008	52,931	TRMSS TYPE II SLURRY
E CHASE DR	ALPS	DREAMSICLE	E CHASE DR	5816	216	36	7,776	C	AC		82	80	88	\$2,391	57,220	TRMSS TYPE II SLURRY
E CHASE DR	THACKER	JAMES	E CHASE DR	6607	298	30	8,940	C	AC		82	80	88	\$2,749	57,220	TRMSS TYPE II SLURRY
EARL ST	IRONSIDES	INDEPENDENCE	EARL ST	3232	307	35	10,739	R	AC	zne3	67	65	75	\$3,302	37,169	TRMSS TYPE II SLURRY
EL DORADO DR	CASTLE PINES	MASTERS	EL DORADO	5403	190	36	6,841	R	AC	zne5	72	72	80	\$2,104	46,569	TRMSS TYPE II SLURRY
EL SOBRANTE RD	CIRCLE CITY	MAGNOLIA	EL SOBRANTE	1512	1,451	56	81,240	A	AC	zne4	69	81	88	\$29,975	52,367	TRMSS TYPE II SLURRY
EL SOBRANTE RD	SIXTH	SIXTH	EL SOBRANTE	1686	61	61	3,699	A	AC/AC	zne4	79	76	85	\$1,365	58,834	TRMSS TYPE II SLURRY
EL SOBRANTE RD	SIXTH	CIRCLE CITY	EL SOBRANTE	1729	2,013	57	114,718	A	AC	zne4	72	65	75	\$42,327	45,126	TRMSS TYPE II SLURRY
EL SOBRANTE RD	WEBB	QUARRY	EL SOBRANTE	5025	478	36	17,202	R	AC	zne4	74	74	82	\$5,289	38,442	TRMSS TYPE II SLURRY
ELIZABETH LN	JENKS	RAILROAD	ELIZABETH	2598	464	36	16,693	R	AC	zne2	70	68	78	\$5,133	38,035	TRMSS TYPE II SLURRY
ELM ST	ASPEN	BIRCH	ELM ST	1737	312	32	9,986	R	AC	zne4	72	70	79	\$3,071	38,356	TRMSS TYPE II SLURRY
EMORY ST	BARROW	UPPER	EMORY ST	3559	243	36	8,756	R	AC	zne5	70	66	76	\$2,693	37,607	TRMSS TYPE II SLURRY
ESTRADO CL	PAJERO	END	ESTRADO CL	353	279	36	10,060	R	AC	zne3	68	65	75	\$3,094	37,288	TRMSS TYPE II SLURRY

\*\* - Treatment from Project Selection

Scenarios Criteria:



# Scenarios - Sections Selected for Treatment

Interest: 3.00%

Inflation: 3.00%

Printed: 03/11/2019

Scenario: 5. \$9 Million to \$12.5 Million Per Year

## Year: 2026

Street Name	Begin Location	End Location	Street ID	Section ID	Length	Width	Area	FC	Surf Type	Area ID	Current PCI	Treatment		Cost	Rating	Treatment
												PCI Before	PCI After			
ESTRADO DR	SONORA	CASITAS	ESTRADO DR	3434	267	36	9,625	R	AC	zne3	67	67	76	\$2,960	48,673	TRMSS TYPE II SLURRY
EUCLYPTUS AV	SYCAMORE	ACACIA	EUCLYPTUS	1480	295	34	10,029	R	AC	zne4	67	65	75	\$3,084	37,313	TRMSS TYPE II SLURRY
EVERGREEN LN	SEQUOIA	ASPEN	EVERGREE N	1419	297	36	10,681	R	AC	zne4	74	74	82	\$3,285	38,447	TRMSS TYPE II SLURRY
EVERGREEN LN	ASPEN	COTTONWOOD	EVERGREE N	1420	284	36	10,225	R	AC	zne4	72	70	79	\$3,144	38,356	TRMSS TYPE II SLURRY
FAIRMONT DR	BILTMORE	CITRON	FAIRMONT D	3424	154	27	4,168	R	AC	zne3	68	69	78	\$1,282	50,974	TRMSS TYPE II SLURRY
FAIRMONT DR	REGENT	BILTMORE	FAIRMONT D	3454	591	26	15,357	R	AC	zne3	71	68	77	\$4,722	38,028	TRMSS TYPE II SLURRY
FARGO CL	CONESTOGA	END	FARGO CL	4124	227	36	8,157	R	AC	zne5	69	66	76	\$2,508	37,581	TRMSS TYPE II SLURRY
FEATHER PEAK DR	HILGARD	BEAR PASS	FEATHER PE	5370	779	40	31,160	R	AC	zne5	70	68	77	\$9,581	37,947	TRMSS TYPE II SLURRY
FEATHER PEAK DR	RAFFERTY	HILGARD	FEATHER PE	5371	328	40	13,135	R	AC	zne5	70	68	77	\$4,039	37,947	TRMSS TYPE II SLURRY
FEATHER PEAK DR	MALAGA	RAFFERTY	FEATHER PE	5372	3,295	40	131,800	R	AC	zne5	70	68	77	\$40,525	37,947	TRMSS TYPE II SLURRY
FIR ST	MAHOGANY	BOTTLEBRUSH	FIR ST	3430	471	36	16,952	R	AC	zne3	69	66	76	\$5,213	37,591	TRMSS TYPE II SLURRY
FIR ST	BOTTLEBRUSH	KROONEN	FIR ST	3431	287	36	10,326	R	AC	zne3	73	70	79	\$3,175	38,355	TRMSS TYPE II SLURRY
FLETCHER DR	END	MALAGA	FLETCHER	5381	273	36	9,839	R	AC	zne5	74	74	82	\$3,026	38,454	TRMSS TYPE II SLURRY
FLORA SPEIGEL WY	SANTANA	COUNTRY MANOR	FLORA SPEI	4997	201	36	7,247	R	AC	zne5	68	65	74	\$2,229	37,113	TRMSS TYPE II SLURRY
FLORA SPIEGEL WY	COUNTRY MANOR	MOUNTAIN SHADOWS	FLORA SPIE	1870	412	36	14,819	R	AC		68	65	74	\$4,557	37,113	TRMSS TYPE II SLURRY
FOOTHILL PK	GREEN	ADWICK	FOOTHILL P	3535	848	62	52,588	A	AC	zne5	80	80	87	\$19,404	70,022	TRMSS TYPE II SLURRY
FOOTHILL PK	ADWICK	MONTICELLO	FOOTHILL P	3541	1,130	59	66,660	A	AC	zne5	81	81	88	\$24,595	72,302	TRMSS TYPE II SLURRY
FOOTHILL PK	MAIN	TAYLOR	FOOTHILL P	3560	1,597	63	100,602	A	AC	zne5	80	74	83	\$37,119	47,115	TRMSS TYPE II SLURRY
FOOTHILL PK	TAYLOR	HIGHGROVE	FOOTHILL P	3561	727	58	42,155	A	AC	zne5	74	67	77	\$15,554	45,619	TRMSS TYPE II SLURRY
FOOTHILL PK	WISTERIA	RIMPAU	FOOTHILL P	3697	1,375	60	82,516	A	AC	zne5	72	81	88	\$30,446	52,367	TRMSS TYPE II SLURRY
FOOTHILL PK	MAIN	GREEN	FOOTHILL P	5732	618	65	40,172	A	AC	zne5	79	78	86	\$14,822	67,663	TRMSS TYPE II SLURRY
FORD ST	KELLOGG	MULBERRY	FORD ST	1306	331	32	10,600	R	AC	zne4	66	66	75	\$3,260	42,860	TRMSS TYPE II SLURRY
FOXPLAIN RD	SUMMIT VIEW	MERIDIAN	FOXPLAIN R	3082	838	37	30,988	R	AC	zne3	73	71	80	\$9,528	38,469	TRMSS TYPE II SLURRY
FREEDOM DR	ORCHARD	HERITAGE	FREEDOM DR	3263	316	36	11,363	R	AC	zne3	69	66	76	\$3,494	37,590	TRMSS TYPE II SLURRY
FREEDOM DR	HERITAGE	MANGULAR	FREEDOM DR	3264	279	36	10,056	R	AC	zne3	72	70	79	\$3,092	38,356	TRMSS TYPE II SLURRY
FREEDOM DR	MANGULAR	CENTENNIAL	FREEDOM DR	3265	314	36	11,318	R	AC	zne3	73	71	80	\$3,480	38,467	TRMSS TYPE II SLURRY
FREEDOM DR	CENTENNIAL	PATRIOT	FREEDOM DR	3266	309	36	11,118	R	AC	zne3	74	74	82	\$3,419	38,446	TRMSS TYPE II SLURRY
FULLERTON AV	MAGNOLIA	BOON	FULLERTON	L1459	431	60	25,872	A	AC	zne4	66	81	88	\$9,546	52,367	TRMSS TYPE II SLURRY
FULLERTON AV	RIDGEWOOD	MONARCH	FULLERTON	N1824	528	60	31,681	A	AC/AC	zne4	80	77	85	\$11,689	57,707	TRMSS TYPE II SLURRY
FULLERTON AV	OLD TEMESCAL	PORTSMITH	FULLERTON	P1835	564	60	33,845	A	AC/AC	zne4	80	77	85	\$12,488	57,707	TRMSS TYPE II SLURRY
FULLERTON AV	APPLE BLOSSOM	FOOTHILL	FULLERTON	W1905C	702	60	42,107	A	AC	zne5	70	81	88	\$15,537	52,367	TRMSS TYPE II SLURRY
FULLERTON AV	UPPER	PLUMAS	FULLERTON	Z4-3671	855	36	30,786	R	AC	zne5	72	74	83	\$9,466	49,127	TRMSS TYPE II SLURRY

\*\* - Treatment from Project Selection

Scenarios Criteria:





# Scenarios - Sections Selected for Treatment

Interest: 3.00%

Inflation: 3.00%

Printed: 03/11/2019

Scenario: 5. \$9 Million to \$12.5 Million Per Year

Year: 2026

Street Name	Begin Location	End Location	Street ID	Section ID	Length	Width	Area	FC	Surf Type	Area ID	Current PCI	Treatment		Cost	Rating	Treatment
												PCI Before	PCI After			
GAGNON CL	PERA	END	GAGNON CL	4189	191	32	6,104	R	AC	zne4	68	66	75	\$1,877	37,428	TRMSS TYPE II SLURRY
GALATEA WY	HEARST	UPPER	GALATEA WY	3612	239	36	8,618	R	AC	zne5	70	66	76	\$2,650	37,607	TRMSS TYPE II SLURRY
GARDENIA ST	WILLOW PARK	CALIFORNIA	GARDENIA S	4912	186	36	6,697	R	AC	zne5	70	67	76	\$2,060	37,609	TRMSS TYPE II SLURRY
GARRETSON AV	SANTANA	JILLIAN ASHLEY	GARRETSON	L1956	1,686	36	60,688	R	AC	zne5	69	65	75	\$18,660	37,346	TRMSS TYPE II SLURRY
GARRETSON AV	CHASE	MOUNT VERNON	GARRETSON	O1957	1,233	36	44,381	R	AC	zne5	69	65	75	\$13,646	37,346	TRMSS TYPE II SLURRY
GARRETSON AV	MOUNT VERNON	PACIFIC	GARRETSON	P3526	829	36	29,856	R	AC	zne5	69	65	75	\$9,180	37,346	TRMSS TYPE II SLURRY
GARRETSON AV	SELKIRK	MANHATTAN	GARRETSON	T3623	868	36	31,246	R	AC	zne5	70	66	76	\$9,608	37,607	TRMSS TYPE II SLURRY
GARRETSON AV	MANHATTAN	UPPER	GARRETSON	U5700	179	39	6,986	R	AC	zne5	70	68	77	\$2,149	37,989	TRMSS TYPE II SLURRY
GERANIUM WY	FERNLEAF	SALEM	GERANIUM W	3685	701	36	25,228	R	AC	zne5	67	65	75	\$7,757	37,142	TRMSS TYPE II SLURRY
GLENHAVEN DR	WESTPARK	GLENHAVEN	GLENHAVEN	1181	640	32	20,480	R	AC	zne3	67	65	74	\$6,297	37,115	TRMSS TYPE II SLURRY
GLICKMAN CT	ANDREW	SANTANA	GLICKMAN	5649	203	36	7,308	R	AC	zne5	74	74	82	\$2,247	38,444	TRMSS TYPE II SLURRY
GODDARD WY	WINDY RIDGE	SHEPARD CREST	GODDARD	5379	357	40	14,296	R	AC	zne5	70	68	77	\$4,396	37,947	TRMSS TYPE II SLURRY
GRAND BL	RAILROAD	MAIN	GRAND BL	E4-1651	575	75	43,125	A	AC		68	81	88	\$15,912	52,367	TRMSS TYPE II SLURRY
GRAND BL	MAIN	VICTORIA	GRAND BL	EA-1652	765	76	58,164	A	AC	zne2	71	81	88	\$21,461	52,367	TRMSS TYPE II SLURRY
GRAND BL	THIRD	FOURTH	GRAND BL	EF2-1583	413	56	23,103	A	AC	zne4	41	81	88	\$8,525	52,367	TRMSS TYPE II SLURRY
GRAND BL	QUARRY	FIFTH	GRAND BL	EH-1585	267	56	14,925	A	AC	zne4	41	81	88	\$5,507	52,367	TRMSS TYPE II SLURRY
GRAND BL	SEVENTH	CIRCLE CITY	GRAND BL	EK-1528	289	56	16,199	A	AC	zne4	68	81	88	\$5,977	52,367	TRMSS TYPE II SLURRY
GRAND BL	NINTH	TENTH	GRAND BL	EN-1531C	461	55	25,294	A	AC	zne4	74	81	88	\$9,333	52,367	TRMSS TYPE II SLURRY
GRAND BL	JOY	PALM	GRAND BL	EO-1535	305	56	17,066	A	AC	zne4	80	80	87	\$6,297	70,213	TRMSS TYPE II SLURRY
GRAND BL	GARRETSON	JOY	GRAND BL	EP-1534	69	56	3,844	A	AC	zne4	70	81	88	\$1,419	52,367	TRMSS TYPE II SLURRY
GRAND BL	PALM	HOWARD	GRAND BL	EQ-1536	156	56	8,756	A	AC	zne4	73	81	88	\$3,231	52,367	TRMSS TYPE II SLURRY
GRAND BL	HOWARD	VICTORIA	GRAND BL	ER-1537	420	58	24,360	A	AC	zne4	73	81	88	\$8,988	52,367	TRMSS TYPE II SLURRY
GRAND BL	MAIN	BELLE	GRAND BL	WA-1634C	771	76	59,188	A	AC	zne2	79	74	82	\$21,839	47,147	TRMSS TYPE II SLURRY
GRAND BL	BELLE	FRONTAGE	GRAND BL	WB-1633C	816	57	50,750	A	AC	zne2	42	81	88	\$18,725	52,367	TRMSS TYPE II SLURRY
GRAND BL	SAINT EDWARD	SIXTH	GRAND BL	WF-972	340	56	19,040	A	AC	zne4	69	81	88	\$7,026	52,367	TRMSS TYPE II SLURRY
GRAND BL	MERRILL	BELLE	GRAND BL	WJ-1036C	883	55	48,581	A	AC	zne4	81	81	88	\$17,925	72,456	TRMSS TYPE II SLURRY
GRAND BL	BELLE	MAIN	GRAND BL	WK-1038C	766	55	42,125	A	AC	zne4	69	81	88	\$15,543	52,367	TRMSS TYPE II SLURRY
GRAPHIC DR	BORON	CALIFORNIA	GRAPHITE	5609	645	40	25,803	R	AC	zne4	74	74	82	\$7,934	38,439	TRMSS TYPE II SLURRY
GREEN RIVER RD	MONTANA RANCH	SERFAS CLUB	GREEN RIVE	C2914C	1,067	76	81,073	A	AC	zne3	75	81	88	\$29,913	52,367	TRMSS TYPE II SLURRY
GREEN RIVER RD	SERFAS CLUB	RIDGELINE	GREEN RIVE	D1-2913	1,010	72	72,704	A	AC	zne3	66	81	88	\$26,826	52,367	TRMSS TYPE II SLURRY
GREEN RIVER RD	RIDGELINE	SUNCREST	GREEN RIVE	D2-3027	764	61	46,575	A	AC	zne3	79	78	86	\$17,185	67,670	TRMSS TYPE II SLURRY
GREEN RIVER RD	CRESTRIDGE	CANYON	GREEN RIVE	K3128	1,454	32	46,528	R	AC		68	65	75	\$14,306	37,222	TRMSS TYPE II SLURRY

\*\* - Treatment from Project Selection

Scenarios Criteria:



# Scenarios - Sections Selected for Treatment

Interest: 3.00%

Inflation: 3.00%

Printed: 03/11/2019

Scenario: 5. \$9 Million to \$12.5 Million Per Year

## Year: 2026

Street Name	Begin Location	End Location	Street ID	Section ID	Length	Width	Area	FC	Surf Type	Area ID	Current PCI	Treatment		Cost	Rating	Treatment
												PCI Before	PCI After			
GREENGATE ST	GARRETSON	LOCUST	GREENGATE	1360	562	32	17,987	R	AC	zne4	67	65	75	\$5,531	37,319	TRMSS TYPE II SLURRY
GROVEDALE ST	VALENCIA	VINTAGE	GROVEDALE	3662	162	36	5,850	R	AC	zne5	70	67	76	\$1,799	37,609	TRMSS TYPE II SLURRY
GROVEDALE ST	VINTAGE	OAK GROVE	GROVEDALE	3663	311	36	11,180	R	AC	zne5	70	67	76	\$3,438	37,609	TRMSS TYPE II SLURRY
GROVEDALE ST	OAK GROVE	SILVER EAGLE	GROVEDALE	3665	293	36	10,565	R	AC	zne5	70	67	76	\$3,249	37,609	TRMSS TYPE II SLURRY
GROVEDALE ST	SILVER EAGLE	NIGHTCREST	GROVEDALE	3667	336	36	12,088	R	AC	zne5	70	67	76	\$3,717	37,609	TRMSS TYPE II SLURRY
GROVEDALE ST	NIGHTCREST	AMBER GLEN	GROVEDALE	3668	169	36	6,086	R	AC	zne5	70	67	76	\$1,872	37,609	TRMSS TYPE II SLURRY
H SPIEGEL WY	RIMPAU	VANDERBILT	H SPIEGEL	3792	189	36	6,796	R	AC	zne5	70	66	76	\$2,090	37,605	TRMSS TYPE II SLURRY
HACIENDA DR	TAYLOR	VICENTIA	HACIENDA D	1187	856	32	27,392	R	AC		68	66	75	\$8,423	37,428	TRMSS TYPE II SLURRY
HALEY TALBERT DR	FOREST OAKS	FULLERTON	HALEY TALB	5612	203	36	7,310	R	AC	zne5	74	74	82	\$2,248	38,451	TRMSS TYPE II SLURRY
HALEY TALBERT DR	FOOTHILL	FOREST OAKS	HALEY TALB	5614	815	36	29,341	R	AC	zne5	74	74	82	\$9,022	38,425	TRMSS TYPE II SLURRY
HALF MOON WY	BELVEDERE	UPPER	HALF MOON	3606	379	36	13,659	R	AC	zne5	70	66	76	\$4,200	37,607	TRMSS TYPE II SLURRY
HARVEST CL	VIA PACIFICA	END	HARVEST CL	369	199	31	6,167	R	AC	zne3	75	71	80	\$1,897	38,537	TRMSS TYPE II SLURRY
HARVEST CREST	ORANGE HILL	MOUNTAIN SHADOWS	HARVEST CR	1874	536	36	19,291	R	AC	zne5	69	66	76	\$5,932	37,581	TRMSS TYPE II SLURRY
HEATHERBROOK CL	FLORAL PARK	END	HEATHERBR O	4892	300	36	10,790	R	AC	zne5	70	67	76	\$3,318	37,609	TRMSS TYPE II SLURRY
HEATHERBROOK CL	WHITE HOLLY	CHERRYWOOD	HEATHERBR O	4909	289	36	10,392	R	AC	zne5	70	67	76	\$3,196	37,609	TRMSS TYPE II SLURRY
HEATHERBROOK CL	CHERRYWOOD	FLORAL PARK	HEATHERBR O	4910	293	36	10,537	R	AC	zne5	70	67	76	\$3,240	37,609	TRMSS TYPE II SLURRY
HERITAGE DR	FREEDOM	OLD RANCH	HERITAGE D	3269	289	36	10,396	R	AC	zne3	75	74	82	\$3,197	38,425	TRMSS TYPE II SLURRY
HERITAGE DR	OLD RANCH	MERGANSER	HERITAGE D	3270	647	36	23,292	R	AC	zne3	75	74	82	\$7,162	38,425	TRMSS TYPE II SLURRY
HIDDEN VALLEY PKWY	15 NORTH BOUND OFF RAMP	VIA BLAIRO	HIDDEN	A2271	2,164	60	129,840	A	AC	zne1	71	81	88	\$47,907	52,367	TRMSS TYPE II SLURRY
HIDDEN VALLEY PKWY	VIA BLAIRO	PARKRIDGE	HIDDEN	B2254	3,538	60	212,280	A	AC	zne1	73	68	77	\$78,324	53,132	TRMSS TYPE II SLURRY
HIDDEN VALLEY PKWY	SANDPIPER	NORCO HILLS	HIDDEN	D2132C	1,046	60	69,380	A	AC	zne1	81	81	88	\$25,599	72,412	TRMSS TYPE II SLURRY
HIDDEN VALLEY PKWY	LA TERRAZA	PARKVIEW	HIDDEN	F2097C	943	60	56,605	A	AC	zne1	73	81	88	\$20,885	52,367	TRMSS TYPE II SLURRY
HIGHLAND VIEW DR	BRAEMAR	SKYVIEW	HIGHLAND V	3073	275	36	9,898	R	AC	zne3	71	69	78	\$3,044	38,245	TRMSS TYPE II SLURRY
HOLLY SPRINGS DR	CUSTER	WINEMA	HOLLY SPRI	5500	383	36	13,788	R	AC		74	71	80	\$4,240	38,479	TRMSS TYPE II SLURRY
HONEYSUCKLE CL	WHISPERING WIND	END	HONEYSUC KL	676	301	36	10,835	R	AC	zne5	67	65	75	\$3,332	37,130	TRMSS TYPE II SLURRY
HONEYWOOD DR	RIDGELINE	FALLENLEAF	HONEYWOO D	3091	375	36	13,508	R	AC	zne3	74	74	82	\$4,154	38,445	TRMSS TYPE II SLURRY
HUDSON AV	POPPYSEED	BRIDGEWOOD	HUDSON AV	1857	260	36	9,357	R	AC	zne5	68	65	74	\$2,877	37,113	TRMSS TYPE II SLURRY
HUDSON AV	BRIDGEWOOD	ELMCREST	HUDSON AV	1858	166	36	5,968	R	AC	zne5	68	65	74	\$1,835	37,113	TRMSS TYPE II SLURRY
HUDSON AV	ELMCREST	SANTANA	HUDSON AV	1859	260	36	9,354	R	AC	zne5	68	65	74	\$2,876	37,113	TRMSS TYPE II SLURRY
HUXLEY CL	END	ORANGE HEIGHTS	HUXLEY	5367	208	36	7,488	R	AC	zne5	70	68	77	\$2,303	37,950	TRMSS TYPE II SLURRY
IRIS CL	END	LILAC	IRIS CL	4376	243	32	7,768	R	AC	zne3	71	69	78	\$2,389	38,201	TRMSS TYPE II SLURRY
IRIS GROVE CL	END	MINT	IRIS GROVE	4894	249	36	8,978	R	AC	zne5	70	67	76	\$2,761	37,609	TRMSS TYPE II SLURRY

\*\* - Treatment from Project Selection

Scenarios Criteria:



# Scenarios - Sections Selected for Treatment

Interest: 3.00%

Inflation: 3.00%

Printed: 03/11/2019

Scenario: 5. \$9 Million to \$12.5 Million Per Year

## Year: 2026

Street Name	Begin Location	End Location	Street ID	Section ID	Length	Width	Area	FC	Surf Type	Area ID	Current PCI	Treatment		Cost	Rating	Treatment
												PCI Before	PCI After			
IRIS GROVE CL	MINT	WHITE SAGE	IRIS GROVE	4914	504	36	18,144	R	AC	zne5	70	67	76	\$5,579	37,609	TRMSS TYPE II SLURRY
IRONSIDES CL	EARL	END	IRONSIDES	754	249	31	7,721	R	AC	zne3	67	65	75	\$2,374	37,169	TRMSS TYPE II SLURRY
JAMES AV	END	CHASE	JAMES AV	637	767	36	27,607	R	AC	zne5	69	66	76	\$8,489	37,589	TRMSS TYPE II SLURRY
JEPSON CL	END	ORANGE HEIGHTS	JEPSON	5368	210	36	7,560	R	AC	zne5	70	68	77	\$2,325	37,947	TRMSS TYPE II SLURRY
JOHN DR	LUCY	END	JOHN DR	6243	737	36	29,032	R	AC		74	71	80	\$8,927	38,463	TRMSS TYPE II SLURRY
JOHN DR	STONEHAVEN	LUCY	JOHN DR	6244	774	36	27,864	R	AC		74	71	80	\$8,568	38,518	TRMSS TYPE II SLURRY
JOHNNY CASH DR	ARMSTRONGS	PINEHURST	JOHNNY CAS	4991	291	36	10,460	R	AC	zne5	68	65	74	\$3,217	37,117	TRMSS TYPE II SLURRY
JOHNNY CASH DR	PINEHURST	TAROCCO	JOHNNY CAS	4992	296	36	10,673	R	AC	zne5	68	65	74	\$3,282	37,117	TRMSS TYPE II SLURRY
JT EISLEY DR	EAGLE CREST	FLORAL PARK	JT EISLEY	4906	474	36	17,074	R	AC	zne5	70	67	76	\$5,250	37,609	TRMSS TYPE II SLURRY
JT EISLEY DR	FLORAL PARK	MINT	JT EISLEY	4907	291	36	10,474	R	AC	zne5	70	67	76	\$3,221	37,609	TRMSS TYPE II SLURRY
JT EISLEY DR	MINT	CALIFORNIA	JT EISLEY	4913	657	36	23,640	R	AC	zne5	70	67	76	\$7,269	37,609	TRMSS TYPE II SLURRY
JULLIAN CL	END	MORNING STAR	JULLIAN CL	677	304	36	10,945	R	AC		69	66	76	\$3,366	37,587	TRMSS TYPE II SLURRY
KELLOGG AV	ENCANTO	GREGORY	KELLOGG AV	6478	112	36	4,032	C	AC		82	80	88	\$1,240	57,220	TRMSS TYPE II SLURRY
KESTREL CL	PEREGRINE	END	KESTREL CL	617	414	36	14,891	R	AC	zne5	70	66	76	\$4,579	37,605	TRMSS TYPE II SLURRY
KROONEN DR	ESTRADO	FIR	KROONEN DR	3414	472	36	17,000	R	AC	zne3	69	71	80	\$5,227	52,836	TRMSS TYPE II SLURRY
KROONEN DR	VIA PACIFICA	ESTRADO	KROONEN DR	3415	186	36	6,710	R	AC	zne3	67	65	75	\$2,064	37,304	TRMSS TYPE II SLURRY
LA VAUGHN CL	TRAILSIDE	PETER CHRISTIAN	LA VAUGHN	5750	634	32	22,788	R	AC	zne5	72	70	79	\$7,007	38,353	TRMSS TYPE II SLURRY
LABRADOR CL	END	CAPE	LABRADOR C	404	423	32	13,531	R	AC	zne3	69	67	77	\$4,161	37,840	TRMSS TYPE II SLURRY
LARAMIE CL	CONESTOGA	END	LARAMIE CL	4125	275	36	9,893	R	AC	zne5	69	66	76	\$3,042	37,581	TRMSS TYPE II SLURRY
LARCHWOOD DR	ROYA RIDGE	DUNSMUIR	LARCHWOOD	3660	305	36	10,962	R	AC	zne5	70	66	76	\$3,371	37,605	TRMSS TYPE II SLURRY
LARCHWOOD DR	DUNSMUIR	UPPER	LARCHWOOD	3661	179	36	6,442	R	AC	zne5	70	66	76	\$1,981	37,605	TRMSS TYPE II SLURRY
LAUREL CANYON CL	ARTURO	BEL AIR	LAUREL CAN	1783	393	37	14,523	R	AC	zne4	67	67	76	\$4,466	44,072	TRMSS TYPE II SLURRY
LENITA CL	PAJERO	END	LENITA CL	351	240	36	8,640	R	AC	zne3	69	66	76	\$2,657	37,590	TRMSS TYPE II SLURRY
LINCOLN AV	SIXTH	SEVENTH	LINCOLN AV	E1-2719C	769	62	47,677	A	AC	zne3	74	81	88	\$17,592	52,367	TRMSS TYPE II SLURRY
LINCOLN AV	SEVENTH	NINTH	LINCOLN AV	E2-2729C	721	61	43,262	A	AC	zne3	72	81	88	\$15,963	52,367	TRMSS TYPE II SLURRY
LINCOLN AV	BLUE CREST	TOPAZ	LINCOLN AV	G1-2775C	861	60	51,151	A	AC	zne3	73	68	77	\$18,873	53,038	TRMSS TYPE II SLURRY
LINCOLN AV	TOPAZ	BURR	LINCOLN AV	G2-2784	849	60	50,913	A	AC	zne3	71	65	75	\$18,785	49,401	TRMSS TYPE II SLURRY
LINCOLN AV	CITRON	WESTPARK	LINCOLN AV	H2-1178	1,187	60	71,250	A	AC	zne3	71	65	75	\$26,289	49,401	TRMSS TYPE II SLURRY
LINCOLN AV	FOOTHILL	WINDPINE	LINCOLN AV	L1-3583	620	36	22,316	A	AC	zne5	70	81	88	\$8,234	52,367	TRMSS TYPE II SLURRY
LOGAN CL	END	ORANGE HEIGHTS	LOGAN	5385	348	36	12,528	R	AC	zne5	70	68	77	\$3,852	37,947	TRMSS TYPE II SLURRY
LOPEZ ST	CLEVELAND	JUDY	LOPEZ ST	6492	277	37	10,249	R	AC		74	71	80	\$3,152	38,469	TRMSS TYPE II SLURRY

\*\* - Treatment from Project Selection

Scenarios Criteria:



# Scenarios - Sections Selected for Treatment

Interest: 3.00%

Inflation: 3.00%

Printed: 03/11/2019

Scenario: 5. \$9 Million to \$12.5 Million Per Year

Year: 2026

Street Name	Begin Location	End Location	Street ID	Section ID	Length	Width	Area	FC	Surf Type	Area ID	Current PCI	Treatment		Cost	Rating	Treatment
												PCI Before	PCI After			
LORNA ST	BUENA VISTA	NORMANDY TERRACE	LORNA ST	1192	1,409	32	45,094	R	AC	zne3	70	68	77	\$13,865	37,920	TRMSS TYPE II SLURRY
LORNA ST	NORMANDY TERRACE	LINCOLN	LORNA ST	1193	310	32	9,925	R	AC	zne3	70	68	77	\$3,052	37,920	TRMSS TYPE II SLURRY
MADAGASCAR DR	TEAL	CAPE	MADAGASCAR	3286	287	35	10,057	R	AC	zne3	66	66	76	\$3,093	44,250	TRMSS TYPE II SLURRY
MAGNOLIA AV	ONTARIO	S.MAIN ST	MAGNOLIA A	1300	3,274	80	261,920	A	AC		72	65	75	\$96,639	44,865	TRMSS TYPE II SLURRY
MAGNOLIA AV	EL SOBRANTE	15 SOUTH BOUND OFF RAMP	MAGNOLIA A	1730	231	80	18,467	A	AC	zne4	73	66	76	\$6,814	45,318	TRMSS TYPE II SLURRY
MAGNOLIA AV	NEECE	TEMESCAL	MAGNOLIA A	4109	695	30	20,843	A	AC	zne4	72	65	75	\$7,691	45,058	TRMSS TYPE II SLURRY
MAGNOLIA AV	TEMESCAL	MAGNOLIA	MAGNOLIA A	4114	1,208	30	36,251	A	AC	zne4	74	67	77	\$13,376	45,660	TRMSS TYPE II SLURRY
MAGNOLIA AV	ROSSER	SANTANA	MAGNOLIA A	6438	541	83	44,903	A	AC		73	68	77	\$16,568	52,985	TRMSS TYPE II SLURRY
MAHOGANY ST	PECAN	FIR	MAHOGANY S	3429	232	36	8,369	R	AC	zne3	73	70	79	\$2,574	38,355	TRMSS TYPE II SLURRY
MAIN ST	OLIVE	KENDALL	MAIN ST	I1-1540	377	46	17,336	A	AC	zne4	66	81	88	\$6,397	52,367	TRMSS TYPE II SLURRY
MAIN ST	FRANCIS	BURR	MAIN ST	J1-1101	334	46	15,367	A	AC	zne4	75	71	80	\$5,670	57,347	TRMSS TYPE II SLURRY
MAIN ST	MISSION	PUEBLO	MAIN ST	M2-1260	262	61	16,006	A	AC	zne4	73	66	76	\$5,906	45,343	TRMSS TYPE II SLURRY
MAIN ST	CHASE	FOOTHILL	MAIN ST	Q2-3506	715	90	64,384	A	AC	zne5	72	65	75	\$23,756	44,962	TRMSS TYPE II SLURRY
MALAGA ST	UPPER	ORANGE HEIGHTS	MALAGA ST	4704	264	36	9,517	R	AC	zne5	70	66	76	\$2,927	37,607	TRMSS TYPE II SLURRY
MALAGA ST	ORANGE HEIGHTS	FEATHER PEAK	MALAGA ST	5373	268	40	10,704	R	AC	zne5	70	68	77	\$3,292	37,947	TRMSS TYPE II SLURRY
MALAGA ST	FEATHER PEAK	FLETCHER	MALAGA ST	5374	471	40	18,841	R	AC	zne5	70	68	77	\$5,794	37,947	TRMSS TYPE II SLURRY
MALAGA ST	SHEPARD CREST	END	MALAGA ST	5383	185	40	7,400	R	AC		68	65	75	\$2,276	37,197	TRMSS TYPE II SLURRY
MARIGOLD CL	WHISPERING WIND	END	MARIGOLD C	675	222	36	7,975	R	AC	zne5	67	65	75	\$2,453	37,130	TRMSS TYPE II SLURRY
MARIGOLD WY	COLBERN	WHISPERING WIND	MARIGOLD W	3727	545	36	19,611	R	AC	zne5	67	65	75	\$6,030	37,130	TRMSS TYPE II SLURRY
MARRIOTT CL	WALDORF	END	MARRIOTT C	281	351	36	12,623	R	AC	zne3	70	67	77	\$3,882	37,808	TRMSS TYPE II SLURRY
MCCALL DR	WASATCH	FREMONT	MCCALL DR	5464	1,353	36	48,715	R	AC	zne5	74	71	80	\$14,979	38,529	TRMSS TYPE II SLURRY
MERGANSER CL	HERITAGE	MANGULAR	MERGANSER R	3271	276	34	9,373	R	AC	zne3	67	65	75	\$2,883	37,169	TRMSS TYPE II SLURRY
MERGANSER CL	MANGULAR	END	MERGANSER R	751	379	32	12,133	R	AC	zne3	68	66	76	\$3,731	37,531	TRMSS TYPE II SLURRY
MERLIN LN	PEREGRINE	SUMMERTREE	MERLIN LN	3653	308	36	11,077	R	AC	zne5	70	66	76	\$3,406	37,605	TRMSS TYPE II SLURRY
MERRILL ST	FRONTAGE	RAILROAD	MERRILL ST	2673	868	24	20,823	R	AC/AC	zne2	69	67	76	\$6,403	40,334	TRMSS TYPE II SLURRY
MISTY RIDGE LN	HIDDEN HILLS	WILDERNESS	MISTY RIDG	2952	278	36	10,007	R	AC	zne3	70	68	77	\$3,077	38,031	TRMSS TYPE II SLURRY
MISTY STREAM WY	SWEET RAIN	STAR CREST	MISTY STRE	3743	714	36	25,716	R	AC	zne5	67	65	75	\$7,907	37,130	TRMSS TYPE II SLURRY
MOCKINGBIRD LN	COUNTRY MANOR	MOUNTAIN SHADOWS	MOCKINGBI R	1866	414	36	14,900	R	AC	zne5	68	65	74	\$4,582	37,113	TRMSS TYPE II SLURRY
MONDALE ST	SLOAN	DAWES	MONDALE ST	2028	503	36	18,120	R	AC	zne1	72	69	78	\$5,572	38,152	TRMSS TYPE II SLURRY

\*\* - Treatment from Project Selection

Scenarios Criteria:



# Scenarios - Sections Selected for Treatment

Interest: 3.00%

Inflation: 3.00%

Printed: 03/11/2019

Scenario: 5. \$9 Million to \$12.5 Million Per Year

Year: 2026

Street Name	Begin Location	End Location	Street ID	Section ID	Length	Width	Area	FC	Surf Type	Area ID	Current PCI	Treatment		Cost	Rating	Treatment
												PCI Before	PCI After			
MONIF CL	END	STATE	MONIF CL	792	228	36	8,203	R	AC	zne5	73	71	80	\$2,523	38,473	TRMSS TYPE II SLURRY
MONROE CL	PATRIOT	END	MONROE CL	367	230	30	6,914	R	AC	zne3	74	74	82	\$2,126	38,445	TRMSS TYPE II SLURRY
MONSERAT CT	MOUNTAIN VISTA	END	MONSERAT C	641	465	36	16,740	R	AC	zne5	69	66	76	\$5,148	37,587	TRMSS TYPE II SLURRY
MONTANA RANCH RD	BELLA VISTA	CALLE DEL ORO	MONTANA RA	2926	402	40	16,088	R	AC	zne3	70	68	77	\$4,947	38,031	TRMSS TYPE II SLURRY
MONTEREY RD	TAYLOR	VICENTIA	MONTEREY R	1186	854	32	27,334	R	AC	zne4	72	70	79	\$8,405	38,356	TRMSS TYPE II SLURRY
MORALES CI	END	KAPALUA BAY	MORALES CI	6192	446	33	17,218	R	AC		74	71	80	\$5,294	38,471	TRMSS TYPE II SLURRY
MORNING GLORY WY	BALDWIN	MAPLEBROOK	MORNING GL	5345	419	36	15,093	R	AC	zne5	74	71	80	\$4,641	38,531	TRMSS TYPE II SLURRY
MORNING STAR DR	JILLIAN	CORAL GABLES	MORNING ST	3713	280	36	10,092	R	AC	zne5	69	66	76	\$3,103	37,587	TRMSS TYPE II SLURRY
MOUNT SERENATA CL	END	DOMINGUEZ RANCH	MOUNT SERE	4421	195	36	7,002	R	AC	zne3	68	68	78	\$2,154	45,463	TRMSS TYPE II SLURRY
MOUNT VERNON WY	RANIER	GARRETSON	MOUNT VERN	3525	417	36	15,011	R	AC	zne5	69	66	76	\$4,616	37,581	TRMSS TYPE II SLURRY
MOUNTAIN SHADOWS DR	ORCHARD CREST	MOCKINGBIRD	MOUNTAIN S	1867	295	36	10,608	R	AC	zne5	69	66	76	\$3,262	37,581	TRMSS TYPE II SLURRY
MOUNTAIN SHADOWS DR	MOCKINGBIRD	FLORA SPIEGEL	MOUNTAIN S	1868	382	36	13,763	R	AC	zne5	69	66	76	\$4,232	37,581	TRMSS TYPE II SLURRY
MOUNTAIN SHADOWS DR	SCENIC CREST	ORCHARD CREST	MOUNTAIN S	1871	272	36	9,808	R	AC	zne5	69	66	76	\$3,016	37,581	TRMSS TYPE II SLURRY
MOUNTAIN SHADOWS DR	KELLOGG	HARVEST CREST	MOUNTAIN S	1875	182	36	6,546	R	AC	zne5	69	66	76	\$2,013	37,581	TRMSS TYPE II SLURRY
MOUNTAIN SHADOWS DR	HARVEST CREST	SCENIC CREST	MOUNTAIN S	1876	272	36	9,789	R	AC	zne5	69	66	76	\$3,010	37,581	TRMSS TYPE II SLURRY
MOUNTAIN VISTA DR	STAR CREST	MONSERAT	MOUNTAIN V	3746	340	36	12,244	R	AC	zne5	69	66	76	\$3,765	37,587	TRMSS TYPE II SLURRY
MOUNTAIN VISTA DR	MONSERAT	QUAIL COVE	MOUNTAIN V	3747	304	36	10,959	R	AC	zne5	69	66	76	\$3,370	37,587	TRMSS TYPE II SLURRY
MOUNTAINSHIDE CL	GOLDENVIEW	OAKCREST	MOUNTAINSI	3040	323	36	11,645	R	AC	zne3	67	68	77	\$3,581	46,880	TRMSS TYPE II SLURRY
NANDINA CT	SWEET RAIN	END	NANDINA CT	636	406	36	14,600	R	AC	zne5	69	66	76	\$4,490	37,587	TRMSS TYPE II SLURRY
NEW ENGLAND DR	VERMONT	NEW HAMPSHIRE	NEW ENGLAN	3688	250	36	8,994	R	AC	zne5	68	65	74	\$2,766	37,113	TRMSS TYPE II SLURRY
NEW ENGLAND DR	NEW HAMPSHIRE	RIMPAU	NEW ENGLAN	3689	210	36	7,574	R	AC	zne5	68	65	74	\$2,329	37,113	TRMSS TYPE II SLURRY
NEW HAMPSHIRE DR	NEW ENGLAND	BOSTON	NEW HAMPSH	3690	553	36	19,901	R	AC	zne5	68	65	74	\$6,119	37,113	TRMSS TYPE II SLURRY
NEW HAMPSHIRE DR	BOSTON	SALEM	NEW HAMPSH	3694	205	36	7,377	R	AC	zne5	68	65	74	\$2,269	37,113	TRMSS TYPE II SLURRY
NEWTON ST	CITY LIMITS	ANNAPOLIS	NEWTON ST	4043	185	36	6,666	R	AC	zne5	74	74	82	\$2,050	38,440	TRMSS TYPE II SLURRY
OAK GROVE CL	GROVEDALE	GROVEDALE	OAK GROVE	3664	57	36	2,037	R	AC	zne5	70	66	76	\$627	37,605	TRMSS TYPE II SLURRY
OAK GROVE CL	GROVEDALE	END	OAK GROVE	870	335	36	12,073	R	AC	zne5	70	67	76	\$3,713	37,609	TRMSS TYPE II SLURRY
OAKCREST CL	MOUNTAINSHIDE	END	OAKCREST C	232	333	32	10,643	R	AC	zne3	73	71	80	\$3,273	38,469	TRMSS TYPE II SLURRY

\*\* - Treatment from Project Selection

Scenarios Criteria:



# Scenarios - Sections Selected for Treatment

Interest: 3.00%

Inflation: 3.00%

Printed: 03/11/2019

Scenario: 5. \$9 Million to \$12.5 Million Per Year

## Year: 2026

Street Name	Begin Location	End Location	Street ID	Section ID	Length	Width	Area	FC	Surf Type	Area ID	Current PCI	Treatment		Cost	Rating	Treatment
												PCI Before	PCI After			
OLD TEMESCAL RD	COMPTON	BEL AIR	OLD TEMESC	1779	447	42	18,778	R	AC	zne4	69	67	77	\$5,774	37,847	TRMSS TYPE II SLURRY
OLD TRAIL DR	VIA PACIFICA	HERITAGE	OLD TRAIL	3274	350	36	12,590	R	AC	zne3	75	74	82	\$3,871	38,425	TRMSS TYPE II SLURRY
OLIVE ST	MAIN	SHERIDAN	OLIVE ST	C1067C	1,141	40	45,630	C	AC/AC	zne4	85	86	93	\$14,030	68,403	TRMSS TYPE II SLURRY
OLIVE ST	SHERIDAN	KELLEY	OLIVE ST	D1062C	893	40	35,700	C	AC/AC	zne4	82	83	90	\$10,977	64,769	TRMSS TYPE II SLURRY
OLIVE ST	KELLEY	VICENTIA	OLIVE ST	E1059C	690	40	27,602	C	AC/AC	zne4	85	86	93	\$8,487	68,412	TRMSS TYPE II SLURRY
OLYMPIA FIELDS DR	PRAIRIE DUNES	BENNETT	OLYMPIA FI	5722	717	36	25,806	R	AC	zne5	74	71	80	\$7,935	38,524	TRMSS TYPE II SLURRY
ONTARIO AV	ANNETTE	MAGNOLIA	ONTARIO AV	E2-1279	956	70	66,895	A	AC	zne4	71	65	75	\$24,682	44,803	TRMSS TYPE II SLURRY
ONTARIO AV	VESPER	ANNETTE	ONTARIO AV	F1-1278	496	70	34,698	A	AC	zne4	69	67	76	\$12,803	59,844	TRMSS TYPE II SLURRY
ONTARIO AV	LINCOLN	OAK	ONTARIO AV	K2819	1,696	90	152,672	A	AC	zne4	73	66	76	\$56,331	45,331	TRMSS TYPE II SLURRY
ORANGE HILL DR	SCENIC CREST	ORCHARD CREST	ORANGE HIL	1863	274	36	9,864	R	AC	zne5	67	65	75	\$3,033	37,142	TRMSS TYPE II SLURRY
ORANGE HILL DR	HARVEST CREST	SCENIC CREST	ORANGE HIL	1872	277	36	9,970	R	AC	zne5	67	65	75	\$3,066	37,142	TRMSS TYPE II SLURRY
ORANGECREST ST	AMBER GLEN	UPPER	ORANGECR	3670	127	36	4,584	R	AC	zne5	70	66	76	\$1,410	37,607	TRMSS TYPE II SLURRY
ORCHARD CREST LN	SANTANA	ORANGE HILL	ORCHARD CR	1864	182	36	6,564	R	AC	zne5	67	65	75	\$2,019	37,142	TRMSS TYPE II SLURRY
ORCHARD CREST LN	ORANGE HILL	MOUNTAIN SHADOWS	ORCHARD CR	1865	483	36	17,384	R	AC	zne5	67	65	75	\$5,346	37,142	TRMSS TYPE II SLURRY
ORCHARD LN	HEARTHESIDE	FREEDOM	ORCHARD LN	3262	850	36	30,599	R	AC	zne3	68	65	75	\$9,409	37,287	TRMSS TYPE II SLURRY
PACIFIC AV	GARRETSON	SONRISA	PACIFIC AV	1958	488	36	17,582	R	AC	zne5	69	66	76	\$5,406	37,581	TRMSS TYPE II SLURRY
PACIFIC AV	SONRISA	END	PACIFIC AV	685	615	36	22,130	R	AC	zne5	69	66	76	\$6,805	37,581	TRMSS TYPE II SLURRY
PAJERO DR	ESTRADO	LENITA	PAJERO DR	3437	283	36	10,175	R	AC	zne3	68	65	75	\$3,129	37,286	TRMSS TYPE II SLURRY
PARKRIDGE AV	MAIN	CORONA	PARKRIDGE	L2277	1,158	65	75,277	A	AC	zne2	71	65	74	\$27,775	44,609	TRMSS TYPE II SLURRY
PECOS ST	CONESTOGA	TABER	PECOS ST	1938	300	36	10,813	R	AC	zne5	69	66	76	\$3,325	37,581	TRMSS TYPE II SLURRY
PEPPER TREE LN	END	OLIVE	PEPPER TRE	4344	177	32	5,675	R	AC	zne4	67	65	74	\$1,745	37,115	TRMSS TYPE II SLURRY
PEREGRINE DR	MERLIN	KESTREL	PEREGRINE	3654	291	36	10,468	R	AC	zne5	70	66	76	\$3,219	37,605	TRMSS TYPE II SLURRY
PEREGRINE DR	KESTREL	UPPER	PEREGRINE	3655	168	36	6,045	R	AC	zne5	70	66	76	\$1,859	37,605	TRMSS TYPE II SLURRY
PINEHURST DR	JOHNNY CASH	END	PINEHURST	4994	595	36	21,406	R	AC	zne5	68	65	74	\$6,582	37,117	TRMSS TYPE II SLURRY
PRAIRIE DUNES DR	MASTERS	OLD WARSON	PRAIRIE DU	5718	222	36	7,983	R	AC	zne5	74	71	80	\$2,455	38,524	TRMSS TYPE II SLURRY
PROMENADE AV	FREEWAY OVERPASS	MELISSA CT	PROMENAD E	N1701	1,264	60	75,865	A	AC	zne4	81	74	83	\$27,992	47,134	TRMSS TYPE II SLURRY
PROMENADE AV	MELISSA	BENTLEY	PROMENAD E	O1698	1,507	60	90,420	A	AC	zne4	81	74	83	\$33,362	47,134	TRMSS TYPE II SLURRY
PURDUE CL	COLBERN	END	PURDUE CL	674	179	36	6,431	R	AC	zne5	70	68	77	\$1,978	37,900	TRMSS TYPE II SLURRY
RADIO RD	END	SAMPSON	RADIO RD	4470	865	25	21,625	R	AC	zne4	74	74	82	\$6,650	38,446	TRMSS TYPE II SLURRY
RAILROAD ST	SHERIDAN	MERRILL	RAILROAD S	B1667	389	60	23,340	A	AC	zne2	73	66	76	\$8,612	45,333	TRMSS TYPE II SLURRY
RAILROAD ST	LINCOLN	GRANT	RAILROAD S	G2651C	730	60	42,318	A	AC	zne2	79	74	82	\$15,614	47,147	TRMSS TYPE II SLURRY
RAILROAD ST	SHERMAN	SMITH	RAILROAD S	I2594	1,769	54	95,522	A	AC	zne2	74	67	77	\$35,244	45,632	TRMSS TYPE II SLURRY

\*\* - Treatment from Project Selection

Scenarios Criteria:



# Scenarios - Sections Selected for Treatment

Interest: 3.00%

Inflation: 3.00%

Printed: 03/11/2019

Scenario: 5. \$9 Million to \$12.5 Million Per Year

Year: 2026

Street Name	Begin Location	End Location	Street ID	Section ID	Length	Width	Area	FC	Surf Type	Area ID	Current PCI	Treatment		Cost	Rating	Treatment
												PCI Before	PCI After			
RAILROAD ST	KLUG	BEARING	RAILROAD S	N2614	1,439	61	87,752	A	AC	zne2	72	65	75	\$32,378	45,121	TRMSS TYPE II SLURRY
RAMONA AV	SIXTH	SEVENTH	RAMONA AV	1612	381	37	14,089	R	AC	zne4	74	74	82	\$4,332	38,440	TRMSS TYPE II SLURRY
RAMONA AV	END	THIRD	RAMONA AV	4471	131	25	3,278	R	AC	zne4	70	68	78	\$1,008	38,038	TRMSS TYPE II SLURRY
RAMSGATE DR	RIMPAU	SWEET RAIN	RAMSGATE D	3709	189	36	6,817	R	AC	zne5	69	66	76	\$2,096	37,587	TRMSS TYPE II SLURRY
RAMSGATE DR	SWEET RAIN	MORNING STAR	RAMSGATE D	3710	517	36	18,600	R	AC	zne5	69	66	76	\$5,719	37,587	TRMSS TYPE II SLURRY
RAMSGATE DR	MORNING STAR	STAR CREST	RAMSGATE D	3714	217	36	7,798	R	AC	zne5	69	66	76	\$2,398	37,587	TRMSS TYPE II SLURRY
RED CEDAR ST	WALNUT	UPPER	RED CEDAR	3635	183	36	6,595	R	AC	zne5	70	66	76	\$2,028	37,607	TRMSS TYPE II SLURRY
REDBERRY LN	SAGEWOOD	TIMBERLINE	REDBERRY L	3007	286	36	10,293	R	AC	zne3	73	71	80	\$3,165	38,467	TRMSS TYPE II SLURRY
REGENT CL	WALDORF	END	REGENT CL	277	257	36	9,255	R	AC	zne3	73	70	79	\$2,846	38,355	TRMSS TYPE II SLURRY
REGENT DR	FAIRMONT	WALDORF	REGENT DR	2840	348	36	12,522	R	AC	zne3	68	65	75	\$3,851	37,283	TRMSS TYPE II SLURRY
RICH CT	PROMENADE	SAMPSON	RICH CT	5020	741	40	29,629	R	AC	zne4	67	66	76	\$9,111	43,283	TRMSS TYPE II SLURRY
RIMPAU AV	TANFORD	OLD TEMESCAL	RIMPAU AV	J1-1753	417	45	18,778	A	AC	zne4	74	67	77	\$6,929	45,622	TRMSS TYPE II SLURRY
RIMPAU AV	NEW ENGLAND	FOOTHILL	RIMPAU AV	N2-3691C	951	60	57,058	A	AC	zne5	71	68	77	\$21,053	58,536	TRMSS TYPE II SLURRY
RIMPAU AV	FOOTHILL	FOXPORT	RIMPAU AV	O1-4999	346	60	20,755	A	AC	zne5	79	74	82	\$7,658	47,148	TRMSS TYPE II SLURRY
ROYA RIDGE LN	CEDAR RIDGE	LARCHWOOD	ROYA RIDGE	3659	363	36	13,074	R	AC	zne5	70	66	76	\$4,020	37,605	TRMSS TYPE II SLURRY
S MAIN ST	MONTOYA	MAGNOLIA	S MAIN ST	6372	758	64	48,512	A	AC		79	78	86	\$17,900	67,680	TRMSS TYPE II SLURRY
SALEM DR	MIRA VISTA	BEGONIA	SALEM DR	1925	743	36	26,733	R	AC	zne5	68	65	74	\$8,220	37,113	TRMSS TYPE II SLURRY
SALEM DR	BEGONIA	WISTERIA	SALEM DR	3683	330	36	11,894	R	AC	zne5	68	65	74	\$3,658	37,113	TRMSS TYPE II SLURRY
SALEM DR	WISTERIA	GERANIUM	SALEM DR	3684	629	36	22,657	R	AC	zne5	68	65	74	\$6,967	37,113	TRMSS TYPE II SLURRY
SALEM DR	VERMONT	NEW HAMPSHIRE	SALEM DR	3695	252	36	9,078	R	AC	zne5	68	65	74	\$2,792	37,113	TRMSS TYPE II SLURRY
SALEM DR	GERANIUM	VERMONT	SALEM DR	3696	275	36	9,909	R	AC	zne5	68	65	74	\$3,047	37,113	TRMSS TYPE II SLURRY
SAMPSON AV	CORONA LIFE	CROUSE	SAMPSON AV	B3-6416	1,069	34	36,346	C	AC/AC		87	88	93	\$11,176	66,256	TRMSS TYPE II SLURRY
SAN ALMADA RD	SAN PONTE	SAN PONTE	SAN ALMADA	3114	1,696	36	61,062	R	AC	zne3	68	68	78	\$18,775	45,463	TRMSS TYPE II SLURRY
SAN ALMADA RD	SAN PONTE	MOUNT ELENA	SAN ALMADA	3119	491	36	17,673	R	AC	zne3	68	68	78	\$5,434	45,463	TRMSS TYPE II SLURRY
SAN ALVARADO CL	SAN RAMON	END	SAN ALVARA	267	137	36	4,927	R	AC	zne3	68	68	78	\$1,515	45,463	TRMSS TYPE II SLURRY
SAN PONTE DR	SAN VISCAYA	SAN SEBASTIAN	SAN PONTE	3112	873	36	31,424	R	AC	zne3	70	68	77	\$9,662	38,031	TRMSS TYPE II SLURRY
SAN RAMON DR	SAN ALVARADO	END	SAN RAMON	265	184	36	6,635	R	AC	zne3	68	68	78	\$2,040	45,463	TRMSS TYPE II SLURRY
SAN VISCAYA CL	SAN PONTE	END	SAN VISCAY	152	401	34	13,620	R	AC	zne3	66	67	76	\$4,188	46,623	TRMSS TYPE II SLURRY
SANDPIPER LN	SWEET RAIN	HEAVENLY	SANDPIPER	3736	534	36	19,218	R	AC	zne5	69	66	76	\$5,909	37,584	TRMSS TYPE II SLURRY
SANTA CLARA CL	OAKRIDGE	END	SANTA CLAR	730	468	36	16,862	R	AC	zne3	68	68	78	\$5,185	45,463	TRMSS TYPE II SLURRY
SANTA CRUZ ST	SANTA INEZ	SANTA BARBARA	SANTA CRUZ	1150	329	32	10,540	R	AC	zne4	68	66	75	\$3,241	37,428	TRMSS TYPE II SLURRY
SANTANA WY	CONESTOGA	TABER	SANTANA WY	1943	392	36	14,111	R	AC	zne5	69	65	75	\$4,339	37,346	TRMSS TYPE II SLURRY

\*\* - Treatment from Project Selection

195

MTC StreetSaver

Scenarios Criteria:

SS1026





# Scenarios - Sections Selected for Treatment

Interest: 3.00%

Inflation: 3.00%

Printed: 03/11/2019

Scenario: 5. \$9 Million to \$12.5 Million Per Year

## Year: 2026

Street Name	Begin Location	End Location	Street ID	Section ID	Length	Width	Area	FC	Surf Type	Area ID	Current PCI	Treatment		Cost	Rating	Treatment
												PCI Before	PCI After			
SANTANA WY	MAGNOLIA	GARRETSON	SANTANA WY	6248	252	40	10,080	C	AC		82	80	88	\$3,100	57,220	TRMSS TYPE II SLURRY
SAWGRASS CREEK LN	PINE VALLEY	BARTON CREEK	SAWGRASS C	5396	400	36	14,416	R	AC	zne5	70	68	77	\$4,433	38,019	TRMSS TYPE II SLURRY
SCENIC CREST	ORANGE HILL	MOUNTAIN SHADOWS	SCENIC CRE	1873	523	36	18,810	R	AC	zne5	67	65	75	\$5,784	37,142	TRMSS TYPE II SLURRY
SERFAS CLUB DR	CITY LIMITS	GREEN RIVER	SERFAS CLU	2911	1,877	60	112,605	A	AC	zne3	81	81	88	\$41,547	72,329	TRMSS TYPE II SLURRY
SHERMAN AV	SIXTH	EIGHTH	SHERMAN AV	I2706C	762	36	27,420	R	AC	zne3	70	70	79	\$8,431	47,457	TRMSS TYPE II SLURRY
SHERMAN AV	EIGHTH	SMITH	SHERMAN AV	J2725C	651	36	23,423	R	AC	zne3	67	67	76	\$7,202	43,813	TRMSS TYPE II SLURRY
SHOALCREEK DR	PLAINFIELD	COMARAGO	SHOALCREEK	6175	342	36	12,312	R	AC		74	71	80	\$3,786	38,471	TRMSS TYPE II SLURRY
SIERRA DEL LEON CT	CALLE DEL ORO	END	SIERRA DEL	742	216	31	6,690	R	AC	zne3	73	70	79	\$2,057	38,355	TRMSS TYPE II SLURRY
SILVER EAGLE CL	GROVEDALE	GROVEDALE	SILVER EAG	3666	82	36	2,958	R	AC	zne5	70	66	76	\$910	37,605	TRMSS TYPE II SLURRY
SILVER EAGLE CL	GROVEDALE	END	SILVER EAG	871	319	36	11,482	R	AC	zne5	70	67	76	\$3,531	37,609	TRMSS TYPE II SLURRY
SILVER OAK CL	ONTARIO	OAKBURL	SILVER OAK	3404	191	37	7,084	R	AC	zne3	70	67	77	\$2,179	37,807	TRMSS TYPE II SLURRY
SINAI CL	END	BIGHORN	SINAI CL	693	288	36	10,371	R	AC	zne5	69	66	76	\$3,189	37,584	TRMSS TYPE II SLURRY
SIXTH ST	EL CAMINO AV (WB)	CARDIFF	SIXTH ST	C1-1693	982	56	54,992	A	AC/AC	zne4	89	88	94	\$20,290	70,420	TRMSS TYPE II SLURRY
SIXTH ST	MAIN	GRAND	SIXTH ST	L957C	1,978	60	120,270	A	AC/AC	zne4	81	79	87	\$44,376	60,603	TRMSS TYPE II SLURRY
SKYVIEW LN	ROXBURY	HIGHLAND VIEW	SKYVIEW LN	3088	1,209	37	44,715	R	AC	zne3	73	71	80	\$13,749	38,467	TRMSS TYPE II SLURRY
SONORA DR	ESTRADO	VALOR	SONORA DR	3440	500	36	17,994	R	AC	zne3	68	69	78	\$5,533	50,955	TRMSS TYPE II SLURRY
STAR CANYON CL	CANYON CREST	END	STAR CANYO	268	467	32	14,936	R	AC	zne3	68	68	78	\$4,593	45,463	TRMSS TYPE II SLURRY
STAR CREST LN	WHISPERING WIND	MISTY STREAM	STAR CREST	3740	392	36	14,116	R	AC	zne5	67	65	75	\$4,341	37,130	TRMSS TYPE II SLURRY
STAR CREST LN	MISTY STREAM	MOUNTAIN VISTA	STAR CREST	3744	163	36	5,867	R	AC	zne5	67	65	75	\$1,804	37,130	TRMSS TYPE II SLURRY
STAR CREST LN	MOUNTAIN VISTA	RAMSGATE	STAR CREST	3745	387	36	13,945	R	AC	zne5	67	65	75	\$4,288	37,130	TRMSS TYPE II SLURRY
STERLING DR	ROXBURY	HIGHLAND VIEW	STERLING D	3090	1,135	36	40,851	R	AC	zne3	70	68	78	\$12,561	38,036	TRMSS TYPE II SLURRY
STONEHAVEN DR	END	AVONDALE	STONEHAVE	4622	215	36	7,748	R	AC		75	74	82	\$2,383	38,425	TRMSS TYPE II SLURRY
SUGAR MAPLE LN	BUCKEYE	FULLERTON	SUGAR MAPL	3641	809	36	29,130	R	AC	zne5	70	66	76	\$8,957	37,607	TRMSS TYPE II SLURRY
SUGARBERRY LN	END	FALLENLEAF	SUGARBER	4406	239	37	8,835	R	AC	zne3	74	74	82	\$2,717	38,446	TRMSS TYPE II SLURRY
SUMMERTREE LN	CANYON WOODS	MERLIN	SUMMERTR	3652	649	36	23,355	R	AC	zne5	70	66	76	\$7,181	37,605	TRMSS TYPE II SLURRY
SUNNYCOVE	END	AVENIDA DEL VISTA	SUNNYCOV	4366	217	34	7,366	R	AC	zne3	74	74	82	\$2,265	38,446	TRMSS TYPE II SLURRY
SWEET RAIN CL	NADINA	RAMSGATE	SWEET RAIN	3711	324	36	11,659	R	AC	zne5	67	65	75	\$3,585	37,130	TRMSS TYPE II SLURRY
SWEET RAIN CL	BIRDSONG	SANDPIPER	SWEET RAIN	3733	273	36	9,844	R	AC	zne5	67	65	75	\$3,027	37,130	TRMSS TYPE II SLURRY

\*\* - Treatment from Project Selection

Scenarios Criteria:





# Scenarios - Sections Selected for Treatment

Interest: 3.00%

Inflation: 3.00%

Printed: 03/11/2019

Scenario: 5. \$9 Million to \$12.5 Million Per Year

## Year: 2026

Street Name	Begin Location	End Location	Street ID	Section ID	Length	Width	Area	FC	Surf Type	Area ID	Current PCI	Treatment		Cost	Rating	Treatment
												PCI Before	PCI After			
SWEET RAIN CL	SANDPIPER	WHISPERING WIND	SWEET RAIN 3735		294	36	10,579	R	AC	zne5	67	65	75	\$3,253	37,130	TRMSS TYPE II SLURRY
SWEET RAIN CL	WHISPERING WIND	MISTY STREAM	SWEET RAIN 3741		287	36	10,316	R	AC	zne5	67	65	75	\$3,172	37,130	TRMSS TYPE II SLURRY
SWEET RAIN CL	MISTY STREAM	NADINA	SWEET RAIN 3742		297	36	10,696	R	AC	zne5	67	65	75	\$3,289	37,130	TRMSS TYPE II SLURRY
SWEET RAIN CL	RAMSGATE	END	SWEET RAIN 639		265	36	9,540	R	AC	zne5	67	65	75	\$2,934	37,130	TRMSS TYPE II SLURRY
TABER RD	CALVERT	GILBERT	TABER RD 6249		416	40	16,640	C	AC		82	80	88	\$5,117	57,137	TRMSS TYPE II SLURRY
TANFORD LN	TALSHIRE	JENNA	TANFORD LN 1755		277	32	8,855	R	AC	zne4	73	70	79	\$2,723	38,355	TRMSS TYPE II SLURRY
TAROCCO DR	CHASE	BOUQUET	TAROCCO DR 1901		219	36	7,887	R	AC	zne5	68	65	74	\$2,426	37,117	TRMSS TYPE II SLURRY
TAROCCO DR	BOUQUET	JOHNNY CASH	TAROCCO DR 1902		162	36	5,837	R	AC	zne5	68	65	74	\$1,795	37,117	TRMSS TYPE II SLURRY
TAROCCO DR	CHINOTTO	TROVITA	TAROCCO DR 1903		320	36	11,520	R	AC	zne5	68	65	74	\$3,543	37,117	TRMSS TYPE II SLURRY
TAROCCO DR	JOHNNY CASH	CHINOTTO	TAROCCO DR 4995		190	36	6,835	R	AC	zne5	68	65	74	\$2,102	37,117	TRMSS TYPE II SLURRY
TELLER ST	SAMPSON	END	TELLER ST 4322		452	36	16,287	R	AC	zne4	65	65	74	\$5,008	42,352	TRMSS TYPE II SLURRY
TEMESCAL CANYON RD	CAJALCO	BREEZY MEADOW	TEMESCAL C 599C		1,680	63	105,840	A	AC		74	69	78	\$39,051	54,913	TRMSS TYPE II SLURRY
TEMESCAL CANYON RD	CABOT	FASHION	TEMESCAL C 6619		1,180	64	75,520	A	AC		75	68	77	\$27,865	45,851	TRMSS TYPE II SLURRY
TEMESCAL CANYON RD	FASHION	WEIRICK	TEMESCAL C 6620		664	64	42,496	A	AC		75	68	77	\$15,680	45,851	TRMSS TYPE II SLURRY
TENTH ST	MAIN	SHERIDAN	TENTH ST E1029C		1,141	40	45,650	R	AC/AC	zne4	71	71	80	\$14,036	44,049	TRMSS TYPE II SLURRY
TENTH ST	GRAND	VICENTIA	TENTH ST G1053		950	30	28,490	C	AC/AC	zne4	85	86	93	\$8,760	68,406	TRMSS TYPE II SLURRY
TESORO WY	LA DOCENA	PARKRIDGE	TESORO WY 2262		185	35	6,460	R	AC	zne1	67	65	75	\$1,987	37,294	TRMSS TYPE II SLURRY
TIMBERLINE DR	REDBERRY	TORREY	TIMBERLINE 3008		1,080	36	38,868	R	AC	zne3	71	69	78	\$11,951	38,245	TRMSS TYPE II SLURRY
TORREY DR	SAGEWOOD	TIMBERLINE	TORREY DR 3009		307	36	11,044	R	AC	zne3	73	71	80	\$3,396	38,468	TRMSS TYPE II SLURRY
TORREYANNA CL	THISTLEWOOD	END	TORREYANN A 4394		201	35	7,022	R	AC	zne3	68	66	75	\$2,160	37,454	TRMSS TYPE II SLURRY
TROVITA DR	TAROCCO	FULLERTON	TROVITA DR 1904		507	36	18,259	R	AC	zne5	68	65	74	\$5,614	37,117	TRMSS TYPE II SLURRY
VALOR DR	SONORA	PAJERO	VALOR DR 3439		466	36	16,766	R	AC	zne3	70	67	77	\$5,155	37,808	TRMSS TYPE II SLURRY
VANDERBILT CL	H SPIEGEL	BALDWIN	VANDERBILT 3793		168	36	6,061	R	AC	zne5	70	66	76	\$1,864	37,605	TRMSS TYPE II SLURRY
VANDERBILT CL	END	H SPIEGEL	VANDERBILT 656		407	36	14,659	R	AC	zne5	70	66	76	\$4,508	37,605	TRMSS TYPE II SLURRY
VERMONT DR	NEW ENGLAND	SALEM	VERMONT DR 3687		729	36	26,252	R	AC	zne5	68	65	74	\$8,072	37,113	TRMSS TYPE II SLURRY
VIA FIRENZE WY	CHRIS WREN	LIBERTY	VIA FIRENZ 6207		360	36	12,960	R	AC		73	70	79	\$3,985	38,655	TRMSS TYPE II SLURRY
VIA PACIFICA	MAYFAIR	BORDER	VIA PACIFI A2832C		531	60	31,840	A	AC	zne3	81	81	88	\$11,748	72,456	TRMSS TYPE II SLURRY
VIA PACIFICA	MAYFAIR	MAHOGANY	VIA PACIFI B3453		932	60	55,950	A	AC	zne3	81	81	88	\$20,644	72,456	TRMSS TYPE II SLURRY
VIA PACIFICA	MAHOGANY	SAVONA	VIA PACIFI C3422C		574	60	34,412	A	AC	zne3	75	67	76	\$12,697	45,529	TRMSS TYPE II SLURRY
VIA PACIFICA	SAVONA	BROCKTON	VIA PACIFI D3416C		648	60	38,907	A	AC	zne3	75	67	76	\$14,356	45,529	TRMSS TYPE II SLURRY

\*\* - Treatment from Project Selection

Scenarios Criteria:



# Scenarios - Sections Selected for Treatment

Interest: 3.00%

Inflation: 3.00%

Printed: 03/11/2019

Scenario: 5. \$9 Million to \$12.5 Million Per Year

Year: 2026

Street Name	Begin Location	End Location	Street ID	Section ID	Length	Width	Area	FC	Surf Type	Area ID	Current PCI	Treatment			Cost	Rating	Treatment	
												PCI Before	PCI After					
VIA PACIFICA	BROCKTON	ONTARIO	VIA PACIFI	E3418C	795	60	47,717	A	AC	zne3	75	67	76	\$17,606	45,529	TRMSS TYPE II SLURRY		
VIA SANTIAGO	BORDER	DYER	VIA SANTI	A2844	936	40	37,437	C	AC	zne3	82	80	88	\$11,511	57,069	TRMSS TYPE II SLURRY		
VIA SANTIAGO	ROSEGLN	AVENIDA DEL VISTA	VIA SANTI	C2846C	1,306	40	52,244	C	AC	zne3	82	80	88	\$16,064	57,069	TRMSS TYPE II SLURRY		
VIA SANTIAGO	ROBLES	VIA BERNARDO	VIA SANTI	E2853C	269	38	10,617	C	AC	zne3	84	83	90	\$3,265	62,575	TRMSS TYPE II SLURRY		
VIA ZUMAYA ST	ALBERO	CAMINO LARGO	VIA ZUMAYA	6297	441	36	15,876	R	AC		74	71	80	\$4,882	38,471	TRMSS TYPE II SLURRY		
VICENTIA AV	TENTH	ELEVENTH	VICENTIA A	1054C	386	26	10,036	R	AC	zne4	67	65	74	\$3,086	37,115	TRMSS TYPE II SLURRY		
VIEWCREST CT	MOUNTAINSIDE	END	VIEWCREST	201	168	32	5,377	R	AC	zne3	67	65	75	\$1,654	37,312	TRMSS TYPE II SLURRY		
VINTAGE CL	GROVEDALE	END	VINTAGE CL	784	464	36	16,687	R	AC	zne5	70	67	76	\$5,131	37,609	TRMSS TYPE II SLURRY		
W FOOTHILL PK	LINCOLN	ELYSIA	W FOOTHILL	6411	1,581	60	94,860	A	AC		73	68	77	\$35,000	53,006	TRMSS TYPE II SLURRY		
W THIRD ST	GRAND	VICENTIA	W THIRD ST	6415	691	40	27,640	C	AC		81	79	86	\$8,499	54,138	TRMSS TYPE II SLURRY		
WALDORF DR	REGENT	MARRIOTT	WALDORF DR	2841	328	34	11,159	R	AC	zne3	71	68	77	\$3,432	38,028	TRMSS TYPE II SLURRY		
WALNUT CL	END	RED CEDAR	WALNUT CL	774	403	36	14,499	R	AC	zne5	70	67	76	\$4,458	37,609	TRMSS TYPE II SLURRY		
WALNUT LN	RED CEDAR	BLUE SPRUCE	WALNUT LN	3634	241	36	8,688	R	AC	zne5	70	67	76	\$2,672	37,609	TRMSS TYPE II SLURRY		
WESTPARK LN	LINCOLN	DAFFODIL	WESTPARK L	1182	199	32	6,356	R	AC	zne3	65	66	76	\$1,955	47,162	TRMSS TYPE II SLURRY		
WHISPERING TREE LN	MOUNTAINSIDE	END	WHISPERIN G	210	227	32	7,256	R	AC	zne3	69	67	77	\$2,231	37,849	TRMSS TYPE II SLURRY		
WHITE HOLLY DR	HEATHERBROOK	WILLOW PARK	WHITE HOLL	4901	286	36	10,283	R	AC	zne5	70	67	76	\$3,162	37,609	TRMSS TYPE II SLURRY		
WHITE HOLLY DR	COUNTRYSIDE	HEATHERBROOK	WHITE HOLL	4902	319	36	11,497	R	AC	zne5	70	67	76	\$3,536	37,609	TRMSS TYPE II SLURRY		
WHITE HOLLY DR	EAGLE CREST	COUNTRYSIDE	WHITE HOLL	4903	464	36	16,687	R	AC	zne5	70	67	76	\$5,131	37,609	TRMSS TYPE II SLURRY		
WHITE SAGE ST	IRIS GROVE	CEDAR PINES	WHITE SAGE	4918	298	36	10,728	R	AC	zne5	70	67	76	\$3,299	37,609	TRMSS TYPE II SLURRY		
WIGEON DR	GARGANEY	CAPE	WIGEON DR	3237	576	36	20,748	R	AC	zne3	69	70	79	\$6,380	47,035	TRMSS TYPE II SLURRY		
WILDERNESS CL	END	MISTY RIDGE	WILDERNES S	4415	125	36	4,516	R	AC	zne3	71	74	83	\$1,389	51,160	TRMSS TYPE II SLURRY		
WILLOW PARK CL	GARDENIA	END	WILLOW PAR	4899	547	36	19,691	R	AC	zne5	70	67	76	\$6,055	37,609	TRMSS TYPE II SLURRY		
WILLOW PARK CL	WHITE HOLLY	GARDENIA	WILLOW PAR	4911	598	36	21,542	R	AC	zne5	70	67	76	\$6,624	37,609	TRMSS TYPE II SLURRY		
WINDY RIDGE DR	HILGARD	GODDARD	WINDY RIDG	5377	591	40	23,658	R	AC	zne5	70	68	77	\$7,275	37,947	TRMSS TYPE II SLURRY		
WINDY RIDGE DR	GODDARD	MOUNTAIN GATE	WINDY RIDG	5378	384	40	15,370	R	AC	zne5	70	68	77	\$4,726	37,947	TRMSS TYPE II SLURRY		
WINSTON WY	WEMBLEY	TURNBERRY	WINSTON WY	1817	230	32	7,364	R	AC	zne4	75	71	80	\$2,265	38,537	TRMSS TYPE II SLURRY		
YARDLEY WY	BRIGHTON	HARVARD	YARDLEY WY	1809	261	32	8,337	R	AC	zne4	71	68	77	\$2,564	38,028	TRMSS TYPE II SLURRY		
YARDLEY WY	COACHMAN	BRIGHTON	YARDLEY WY	1810	268	32	8,562	R	AC	zne4	70	67	77	\$2,633	37,808	TRMSS TYPE II SLURRY		
												<b>Treatment Total</b>		<b>\$3,571,812</b>				
CAPE DR	WIGEON	END	CAPE DR	407	392	36	14,094	R	AC	zne3	74	78	86	\$4,334	55,447	RAP TYPE II SLURRY		

\*\* - Treatment from Project Selection

Scenarios Criteria:



# Scenarios - Sections Selected for Treatment

Interest: 3.00%

Inflation: 3.00%

Printed: 03/11/2019

Scenario: 5. \$9 Million to \$12.5 Million Per Year

Year: 2026

Street Name	Begin Location	End Location	Street ID	Section ID	Length	Width	Area	FC	Surf Type	Area ID	Current PCI	Treatment		Cost	Rating	Treatment		
												PCI Before	PCI After					
CASTLE PINE DR	SAWGRASS CREEK	EL DORADO	CASTLE PIN	5402	803	36	28,908	R	AC	zne5	80	83	90	\$8,889	57,998	RAP TYPE II SLURRY		
EVENING STAR CL	VIEWPOINTE	END	EVENING ST	4898	26	10	260	R	AC		80	78	86	\$80	37,118	RAP TYPE II SLURRY		
HACIENDA DR	VICENTIA	BUENA VISTA	HACIENDA D	1146	856	32	27,391	R	AC	zne4	73	76	84	\$8,422	53,025	RAP TYPE II SLURRY		
HIDDEN HILLS WY	MISTY RIDGE	END	HIDDEN HIL	273	390	36	14,044	R	AC	zne3	73	77	85	\$4,318	56,693	RAP TYPE II SLURRY		
MONTANA RANCH RD	CALLE DEL ORO	HIDDEN HILLS	MONTANA RA	2927	667	41	27,336	R	AC	zne3	73	76	84	\$8,405	53,333	RAP TYPE II SLURRY		
MOUNT ELENA CL	DOMINGUEZ RANCH	SAN ALMADA	MOUNT ELEN	3118	306	37	11,339	R	AC	zne3	71	75	83	\$3,487	52,801	RAP TYPE II SLURRY		
MOUNT ELENA CL	END	DOMINGUEZ RANCH	MOUNT ELEN	4420	156	37	5,770	R	AC	zne3	72	76	84	\$1,775	57,443	RAP TYPE II SLURRY		
MOUNT NIGUEL CL	END	HIDDEN HILLS	MOUNT NIGU	4417	165	31	5,118	R	AC	zne3	73	76	84	\$1,574	53,333	RAP TYPE II SLURRY		
MOUNT PALMAS CL	END	DOMINGUEZ RANCH	MOUNT PALM	4418	130	36	4,675	R	AC	zne3	73	77	85	\$1,438	55,071	RAP TYPE II SLURRY		
OLD WARSON CL	PRAIRIE DUNES	END	OLD WARSON	5720	375	36	13,503	R	AC	zne5	78	80	88	\$4,152	55,260	RAP TYPE II SLURRY		
PATRIOT WY	POTOMAC	MONROE	PATRIOT WY	3250	480	36	17,266	R	AC	zne3	73	76	85	\$5,309	54,887	RAP TYPE II SLURRY		
PATRIOT WY	MONROE	FREEDOM	PATRIOT WY	3251	435	36	15,660	R	AC	zne3	74	78	86	\$4,815	55,465	RAP TYPE II SLURRY		
QUARRY ST	GRAND	ARROYO	QUARRY ST	1676	737	36	26,533	R	AC/AC	zne4	80	83	90	\$8,158	52,922	RAP TYPE II SLURRY		
SANTO THOMAS CL	END	SAN CLEMENTE	SANTO THOM	4412	507	36	18,244	R	AC	zne3	73	76	84	\$5,610	53,333	RAP TYPE II SLURRY		
												<b>Treatment Total</b>		<b>\$70,766</b>				
ABERDEEN DR	ELLIOT	ERICK	ABERDEEN D	1795	786	36	28,303	R	AC	zne4	77	78	80	\$61	1,940,467	SEAL CRACKS		
ALEXANDRA	HUDSON	PALMETTO	ALEXANDRA	5726	653	36	23,521	R	AC	zne5	0	84	85	\$33	1,300,233	SEAL CRACKS		
ALISO ST	SUTTER	MARSHALL	ALISO ST	1395	354	36	12,727	R	AC	zne4	27	84	85	\$18	1,300,233	SEAL CRACKS		
ASPEN ST	BEECHNUT	FULLERTON	ASPEN ST	1412	272	36	9,781	R	AC	zne4	53	85	86	\$8	2,152,787	SEAL CRACKS		
ATLANTIC DR	ROWENA	KENTUCKY	ATLANTIC D	4933	42	10	418	R	AC		0	84	85	\$1	1,300,233	SEAL CRACKS		
AVENIDA DEL VISTA	BERRYWOOD	VIA SANTIAGO	AVENIDA DE	3129	805	44	35,431	C	AC	zne3	53	83	84	\$49	1,999,368	SEAL CRACKS		
BALDWIN DR	VANDERBILT	LEHIGH	BALDWIN DR	3798	290	36	10,444	R	AC	zne5	79	75	77	\$26	1,266,287	SEAL CRACKS		
BALDY VIEW CL	BALDY VIEW	END	BALDY VIEW	269	152	26	3,953	R	AC	zne3	76	77	79	\$9	1,897,934	SEAL CRACKS		
BALDY VIEW CL	END	BALDY VIEW	BALDY VIEW	4416	123	30	3,691	R	AC	zne3	76	77	79	\$9	1,897,934	SEAL CRACKS		
BEATRICE DR	GARRETSON	SUNDANCE	BEATRICE D	1286	439	36	15,793	R	AC	zne4	7	84	85	\$23	1,300,233	SEAL CRACKS		
BELLE AV	CITRON	OLD MILL	BELLE AV	M1244	270	33	8,894	R	AC/AC	zne4	77	75	77	\$22	1,340,317	SEAL CRACKS		
BERN DR	VALLEJO	KIRKWOOD	BERN DR	2981	311	32	9,959	R	AC	zne3	3	84	85	\$14	1,300,233	SEAL CRACKS		
BORDER AV	VIA DEL RIO	CAMELOT	BORDER AV	D2835	351	40	14,042	C	AC	zne3	55	83	84	\$20	1,999,368	SEAL CRACKS		
BORDER AV	CHALGROVE	BRENTWOOD	BORDER AV	F3166	773	40	30,903	C	AC	zne3	51	83	84	\$43	1,999,368	SEAL CRACKS		
BUENA VISTA AV	SIXTH	EIGHTH	BUENA VIST	C2739C	758	40	30,307	C	AC	zne4	55	83	84	\$42	1,999,368	SEAL CRACKS		
BUENA VISTA AV	EIGHTH	TENTH	BUENA VIST	D2744C	790	40	30,579	C	AC	zne4	55	83	84	\$42	1,999,368	SEAL CRACKS		

\*\* - Treatment from Project Selection

Scenarios Criteria:



# Scenarios - Sections Selected for Treatment

Interest: 3.00%

Inflation: 3.00%

Printed: 03/11/2019

Scenario: 5. \$9 Million to \$12.5 Million Per Year

Year: 2026

Street Name	Begin Location	End Location	Street ID	Section ID	Length	Width	Area	FC	Surf Type	Area ID	Current PCI	Treatment		Cost	Rating	Treatment
												PCI Before	PCI After			
BUENA VISTA AV	TENTH	ALTA LOMA	BUENA VIST	E2748C	923	40	36,921	C	AC	zne4	57	83	84	\$51	1,999,368	SEAL CRACKS
BUENA VISTA AV	CITRON	MONTEREY	BUENA VIST	H1156C	924	36	33,255	C	AC	zne4	57	83	84	\$46	1,999,368	SEAL CRACKS
BURR ST	BELLE	MERRILL	BURR ST	1089	565	32	18,088	R	AC/AC	zne4	82	80	81	\$35	1,444,683	SEAL CRACKS
BUSINESS CENTER DR	POMONA	CAPITAL	BUSINESS C	2625	299	40	11,947	R	AC/AC	zne2	77	75	77	\$30	1,340,317	SEAL CRACKS
BUTTERFIELD DR	AVIATION	CLEARWATER	BUTTERFIEL	2540	648	21	13,608	R	AC	zne2	52	85	86	\$11	2,152,787	SEAL CRACKS
CALIFORNIA AV	CARLETON	GARDENIA	CALIFORNIA	5796	292	40	11,680	C	AC		56	83	84	\$16	1,999,368	SEAL CRACKS
CANYON CREST CL	OAKRIDGE	RIO RANCH	CANYON CRE	3052	311	36	11,212	R	AC	zne3	53	85	86	\$9	2,152,787	SEAL CRACKS
CANYON CREST CL	ASBURY	ALVARADO	CANYON CRE	3054	306	36	11,032	R	AC	zne3	52	85	86	\$9	2,152,787	SEAL CRACKS
CAPITAL ST	VANDER	MAPLE	CAPITAL ST	2627	518	41	21,225	R	AC/AC	zne2	77	75	77	\$52	1,340,317	SEAL CRACKS
CITRON ST	VICENTIA	BUENA VISTA	CITRON ST	E1144	858	36	30,881	C	AC	zne4	51	83	84	\$43	1,999,368	SEAL CRACKS
CITRON ST	FAIRMONT	TOULON	CITRON ST	K3425	249	40	9,968	C	AC	zne3	56	83	84	\$14	1,999,368	SEAL CRACKS
CITRUS WY	MAIN	FAITH	CITRUS WY	3480	744	36	26,787	C	AC	zne5	87	80	82	\$52	1,489,570	SEAL CRACKS
CITRUS WY	GREENFIELD	SPRINGHILL	CITRUS WY	3481	455	36	16,392	C	AC	zne5	87	80	82	\$32	1,489,570	SEAL CRACKS
CITRUS WY	SPRINGHILL	TAYLOR	CITRUS WY	3482	256	36	9,233	C	AC	zne5	87	80	82	\$18	1,489,570	SEAL CRACKS
CITRUS WY	TAYLOR	CANYON VIEW	CITRUS WY	3495	462	36	16,623	C	AC	zne5	87	80	82	\$32	1,489,570	SEAL CRACKS
CITRUS WY	MAXINE	MAYANO	CITRUS WY	3496	269	36	9,684	C	AC	zne5	87	80	82	\$19	1,489,570	SEAL CRACKS
CITRUS WY	CANYON VIEW	MAXINE	CITRUS WY	5036	304	36	10,935	C	AC	zne5	87	80	82	\$21	1,489,570	SEAL CRACKS
CITRUS WY	FAITH	GREENFIELD	CITRUS WY	5576	300	10	2,999	C	AC	zne5	87	81	82	\$6	1,501,425	SEAL CRACKS
CITRUS WY	MAYANO	HIGHGROVE	CITRUS WY	5795	186	40	7,440	C	AC	zne5	84	79	81	\$16	1,426,069	SEAL CRACKS
CONEJO ST	HACIENDA	CORTEZ	CONEJO ST	1166	714	32	22,862	R	AC/AC	zne3	77	75	77	\$56	1,340,317	SEAL CRACKS
CONEJO ST	CORTEZ	ESTHER	CONEJO ST	1171	300	34	10,201	R	AC/AC	zne3	77	75	77	\$25	1,340,317	SEAL CRACKS
CONEJO ST	ESTHER	ONTARIO	CONEJO ST	1172	370	36	13,334	R	AC/AC	zne3	77	75	77	\$33	1,340,317	SEAL CRACKS
KPC PARKWAY	SAMPSON	ANSELMO	CORONA LIF	6418	509	30	15,270	R	AC		80	77	79	\$35	1,300,858	SEAL CRACKS
CORPORATE TERRACE CL	DELILAH	END	CORPORATE	4325	678	40	27,136	R	AC	zne4	76	78	80	\$59	1,925,709	SEAL CRACKS
CORTEZ DR	CORDOZA	CONEJO	CORTEZ DR	1167	352	32	11,275	R	AC	zne3	76	78	80	\$24	1,943,570	SEAL CRACKS
COTA ST	CORPORATION YARD WY	RINCON	COTA ST	C2335C	1,150	40	46,011	C	AC	zne2	52	83	84	\$63	1,999,368	SEAL CRACKS
COTA ST	BATEMAN	RIVER	COTA ST	E2339C	821	40	32,857	C	AC	zne2	50	83	84	\$45	1,999,368	SEAL CRACKS
COTTONWOOD ST	SUTTER	MARSHALL	COTTONWO OD	1400	304	40	12,180	R	AC	zne4	53	85	86	\$10	2,152,787	SEAL CRACKS
CROWN RANCH RD	RANDALL RANCH	END	CROWN RANC	6527	2,482	15	37,230	R	AC		54	85	86	\$30	2,152,787	SEAL CRACKS
CRYSTAL RIDGE CL	END	CANYON CREST	CRYSTAL RI	4409	571	32	18,285	R	AC	zne3	52	85	86	\$15	2,152,787	SEAL CRACKS
DANA ST	CHATAM	RAYMOR	DANA ST	6457	165	36	5,940	R	AC		80	77	79	\$14	1,300,858	SEAL CRACKS
DIAMOND VIEW CL	WILDERNESS	CANYON CREST	DIAMOND VI	2955	828	36	29,811	R	AC	zne3	76	77	79	\$66	1,897,934	SEAL CRACKS

\*\* - Treatment from Project Selection

Scenarios Criteria:



# Scenarios - Sections Selected for Treatment

Interest: 3.00%

Inflation: 3.00%

Printed: 03/11/2019

Scenario: 5. \$9 Million to \$12.5 Million Per Year

## Year: 2026

Street Name	Begin Location	End Location	Street ID	Section ID	Length	Width	Area	FC	Surf Type	Area ID	Current PCI	Treatment		Cost	Rating	Treatment
												PCI Before	PCI After			
DOMINGUEZ RANCH RD	MOUNT PALMAS	MOUNT TESORO	DOMINGUEZ	3116	335	36	12,053	R	AC	zne3	76	77	79	\$27	1,897,934	SEAL CRACKS
DOMINGUEZ RANCH RD	MOUNT TESORO	MOUNT ELENA	DOMINGUEZ	3117	306	36	10,998	R	AC	zne3	76	77	79	\$24	1,897,934	SEAL CRACKS
DUXBURY CI	ELYSIA	END	DUXBURY CI	6542	659	36	26,224	R	AC		80	77	79	\$60	1,300,858	SEAL CRACKS
E ORANGE HEIGHTS LN	MAIN	HOLLY SPRINGS	E ORANGE H	5498	455	36	16,380	R	AC		80	77	79	\$38	1,300,858	SEAL CRACKS
EAGLE GLEN PK	15 NORTH BOUND RAMP	15 SOUTH BOUND RAMP	EAGLE GLEN	5596	1,278	25	31,957	A	AC	zne4	77	83	84	\$43	2,909,103	SEAL CRACKS
ELYSIA ST	FOUR KINGS	WEXFORD	ELYSIA ST	6392	204	30	6,120	R	AC		80	77	79	\$14	1,300,858	SEAL CRACKS
ELYSIA ST	WEXFORD	AMETHYST	ELYSIA ST	6394	517	30	15,510	R	AC		80	77	79	\$36	1,300,858	SEAL CRACKS
ELYSIA ST	CASHEL	FOUR KINGS	ELYSIA ST	6399	157	36	5,652	R	AC		80	77	79	\$13	1,300,858	SEAL CRACKS
ELYSIA ST	BONSAI	CASHEL	ELYSIA ST	6400	241	36	8,676	R	AC		80	77	79	\$20	1,300,858	SEAL CRACKS
ELYSIA ST	ATHLONE	BONSAI	ELYSIA ST	6401	157	36	5,652	R	AC		80	77	79	\$13	1,300,858	SEAL CRACKS
ELYSIA ST	FOOTHILL	ATHLONE	ELYSIA ST	6402	180	37	6,660	R	AC		80	77	79	\$16	1,300,858	SEAL CRACKS
ELYSIA ST	FOOTHILL	DUXBURY	ELYSIA ST	6541	229	40	9,160	R	AC		80	77	79	\$21	1,300,858	SEAL CRACKS
ELYSIA ST	DUXBURY	OVERLAND	ELYSIA ST	6543	306	40	12,240	R	AC		80	77	79	\$28	1,300,858	SEAL CRACKS
ELYSIA ST	OVERLAND	HUNTFIELD	ELYSIA ST	6547	440	38	16,720	R	AC		80	77	79	\$38	1,300,858	SEAL CRACKS
EUREKA ST	AMARYLLIS	LA VANDAR	EUREKA ST	6595	220	36	7,920	R	AC		80	77	79	\$18	1,300,858	SEAL CRACKS
EUREKA ST	WATERLEAF	AMARYLLIS	EUREKA ST	6596	322	36	11,592	R	AC		80	77	79	\$27	1,300,858	SEAL CRACKS
EUREKA ST	HYACINTH	WATERLEAF	EUREKA ST	6597	310	36	11,160	R	AC		80	77	79	\$26	1,300,858	SEAL CRACKS
FILBERT ST	CIRCLE CITY	SPRUCE	FILBERT ST	1526	702	32	22,455	R	AC	zne4	53	85	86	\$18	2,152,787	SEAL CRACKS
FORD ST	LANCER	FULLERTON	FORD ST	1314	840	30	25,209	R	AC	zne4	76	78	80	\$55	1,913,764	SEAL CRACKS
FORD ST	FULLERTON	FILBERT	FORD ST	1521	1,022	32	32,698	R	AC	zne4	76	78	80	\$71	1,912,265	SEAL CRACKS
FOREST VIEW DR	DEER HOLLOW	CLAYVILLE	FOREST VIE	5788	826	36	29,736	R	AC		80	77	79	\$68	1,300,858	SEAL CRACKS
FOUR KINGS ST	CHASE	AMETHYST	FOUR KINGS	6390	201	36	7,236	R	AC		80	77	79	\$17	1,300,858	SEAL CRACKS
FOUR KINGS ST	AMETHYST	ELYSIA	FOUR KINGS	6391	542	36	19,512	R	AC		80	77	79	\$45	1,300,858	SEAL CRACKS
FULLERTON AV	ONTARIO	AUTUMN	FULLERTON	R1852	518	60	31,073	A	AC	zne5	79	83	84	\$42	2,909,103	SEAL CRACKS
GARRETSON AV	HACIENDA	MONTEREY	GARRETSON	H1363C	528	41	21,120	C	AC	zne4	90	83	84	\$34	1,571,562	SEAL CRACKS
GILBERT AV	SUMMERPLACE	CHASE	GILBERT AV	1917	367	36	13,197	C	AC	zne5	50	83	84	\$18	1,999,368	SEAL CRACKS
GILBERT AV	TRAILSIDE	LA VAUGHN	GILBERT AV	1928	271	36	9,756	C	AC	zne5	50	83	84	\$14	1,999,368	SEAL CRACKS
GILBERT AV	LA VAUGHN	CARTER	GILBERT AV	5751	152	36	5,472	C	AC	zne5	48	83	84	\$8	1,999,368	SEAL CRACKS
GRAND BL	CIRCLE CITY	EIGHTH	GRAND BL	EL-1529	97	56	5,415	A	AC	zne4	89	79	81	\$11	1,961,405	SEAL CRACKS
GRAND BL	EIGHTH	NINTH	GRAND BL	EM-1530	420	55	23,082	A	AC	zne4	78	75	77	\$57	2,450,906	SEAL CRACKS
GRAND BL	SEVENTH	NINTH	GRAND BL	WH-1000C	802	55	44,123	A	AC	zne4	89	79	81	\$90	1,961,405	SEAL CRACKS
GREEN RIVER RD	CULLUMBER	CANYON CREST	GREEN RIVE	D5-3046C	934	76	70,989	A	AC	zne3	78	83	84	\$95	2,909,103	SEAL CRACKS
GREENVALE CI	END	HUNTFIELD	GREENVALE	6549	553	36	22,408	R	AC		80	77	79	\$51	1,300,858	SEAL CRACKS
GRIFFIN WY	RICHEY	MONDALE	GRIFFIN WY	2044	770	40	30,798	C	AC/AC	zne1	84	79	81	\$60	1,777,390	SEAL CRACKS

\*\* - Treatment from Project Selection

Scenarios Criteria:



# Scenarios - Sections Selected for Treatment

Interest: 3.00%

Inflation: 3.00%

Printed: 03/11/2019

Scenario: 5. \$9 Million to \$12.5 Million Per Year

Year: 2026

Street Name	Begin Location	End Location	Street ID	Section ID	Length	Width	Area	FC	Surf Type	Area ID	Current PCI	Treatment		Cost	Rating	Treatment
												PCI Before	PCI After			
GRIFFIN WY	MCKINLEY	RICHEY	GRIFFIN WY	2045	1,290	40	51,583	C	AC/AC	zne1	84	79	81	\$99	1,777,390	SEAL CRACKS
HARBORTOWN LN	STANWICH	PLAINFIELD	HARBORTOWN LN	6167	286	36	10,296	R	AC		80	77	79	\$24	1,300,858	SEAL CRACKS
HARLEY LN	STRAWCROSS	SIENNA	HARLEY LN	6560	672	36	24,192	R	AC		80	77	79	\$55	1,300,858	SEAL CRACKS
HARLEY LN	SIENNA	MOUNTAIN GATE	HARLEY LN	6561	162	36	5,832	R	AC		80	77	79	\$14	1,300,858	SEAL CRACKS
HIDDEN HILLS WY	BALDY VIEW	MISTY RIDGE	HIDDEN HIL	2951	172	36	6,191	R	AC	zne3	76	77	79	\$14	1,897,934	SEAL CRACKS
HIGHGROVE ST	BUENA VISTA	MONTOYA	HIGHGROVE	3359C	1,062	61	38,244	C	AC/AC	zne5	84	79	81	\$74	1,777,071	SEAL CRACKS
HIGHGROVE ST	BUENA VISTA	FOOTHILL	HIGHGROVE	3363C	1,654	61	59,543	C	AC/AC	zne5	84	79	81	\$115	1,777,071	SEAL CRACKS
HIGHGROVE ST	MONTOYA	LINCOLN	HIGHGROVE	3368	644	36	23,190	C	AC/AC	zne5	84	79	81	\$45	1,777,071	SEAL CRACKS
HIGHGROVE ST	FOOTHILL	KEYWEST	HIGHGROVE	3564	421	36	15,157	C	AC/AC	zne5	84	79	81	\$30	1,777,071	SEAL CRACKS
HIGHGROVE ST	KEY WEST	TULARE	HIGHGROVE	3565	266	36	9,586	C	AC/AC	zne5	84	79	81	\$19	1,777,071	SEAL CRACKS
HIGHGROVE ST	TULARE	MOUNTAIN GATE	HIGHGROVE	3566	374	36	13,446	C	AC/AC	zne5	84	79	81	\$26	1,777,071	SEAL CRACKS
HIGHLAND VIEW DR	SKYVIEW	STERLING	HIGHLAND V	3089	277	36	9,963	R	AC	zne3	52	85	86	\$8	2,152,787	SEAL CRACKS
HILLSHIRE CI	ARDEN	BELLE	HILLSHIRE	6448	299	36	10,764	R	AC		80	77	79	\$25	1,300,858	SEAL CRACKS
HILLSHIRE CI	END	ARDEN	HILLSHIRE	6449	365	36	13,140	R	AC		80	77	79	\$30	1,300,858	SEAL CRACKS
HISBISCUS ST	RICKSON	LAVENTAR	HISBISCUS	6592	343	36	12,348	R	AC		80	77	79	\$29	1,300,858	SEAL CRACKS
HOLLY SPRINGS DR	ORANGE HEIGHTS	CUSTER	HOLLY SPRI	5499	366	36	13,176	R	AC		80	77	79	\$30	1,300,858	SEAL CRACKS
HOLLY SPRINGS DR	WINEMA	WHITE RIVER	HOLLY SPRI	5503	700	36	25,200	R	AC		80	77	79	\$58	1,300,858	SEAL CRACKS
HONORS CI	END	QUAKER RIDGE	HONORS CI	6224	458	32	17,156	R	AC		80	77	79	\$39	1,300,858	SEAL CRACKS
HONORS LN	MORALES	INVERNESS	HONORS LN	6178	386	37	14,282	R	AC		80	77	79	\$33	1,300,858	SEAL CRACKS
HONORS LN	INVERNESS	CHANTICLEER	HONORS LN	6179	274	36	9,864	R	AC		80	77	79	\$23	1,300,858	SEAL CRACKS
HONORS LN	CHANTICLEER	RIVIERA	HONORS LN	6181	355	36	12,780	R	AC		80	77	79	\$29	1,300,858	SEAL CRACKS
HONORS LN	QUAKER RIDGE	RIVIERA	HONORS LN	6186	895	36	32,220	R	AC		80	77	79	\$74	1,300,858	SEAL CRACKS
HORIZON ST	LIBERTY	AMBERSWEET	HORIZON ST	6215	1,042	36	37,512	R	AC		80	77	79	\$86	1,300,858	SEAL CRACKS
HUDSON AV	HYDE PARK	ENCANTO	HUDSON AV	1893	572	36	20,592	C	AC	zne5	58	83	84	\$29	1,999,368	SEAL CRACKS
HUDSON AV	ENCANTO	ARMATA	HUDSON AV	1894	549	36	19,778	C	AC	zne5	58	83	84	\$27	1,999,368	SEAL CRACKS
HUDSON AV	ALEXANDRA	ENCANTO	HUDSON AV	5724	219	32	7,020	C	AC/AC	zne5	78	83	84	\$10	1,999,368	SEAL CRACKS
HUNTFIELD ST	GREENVALE	ELYSIA	HUNTFIELD	6548	210	36	7,560	R	AC		80	77	79	\$18	1,300,858	SEAL CRACKS
HUNTFIELD ST	LANGTREE	GREENVALE	HUNTFIELD	6550	399	36	14,364	R	AC		80	77	79	\$33	1,300,858	SEAL CRACKS
HUNTFIELD ST	ELYSIA	RURAL	HUNTFIELD	6552	425	36	15,300	R	AC		80	77	79	\$35	1,300,858	SEAL CRACKS
HYACINTH WY	EUREKA	PEONY	HYACINTH W	6598	512	36	18,432	R	AC		80	77	79	\$42	1,300,858	SEAL CRACKS
INVERNESS DR	HONORS	SHOALCREEK	INVERNESS	6177	1,132	36	40,752	R	AC		80	77	79	\$93	1,300,858	SEAL CRACKS
INVERNESS DR	RIVERSTONE	GALLOWAY	INVERNESS	6198	783	36	28,188	R	AC		80	77	79	\$64	1,300,858	SEAL CRACKS
INVERNESS DR	GALLOWAY	HONORS	INVERNESS	6199	321	36	11,556	R	AC		80	77	79	\$27	1,300,858	SEAL CRACKS
JUDY CI	LOPEZ	END	JUDY CI	6496	259	32	10,788	R	AC		80	77	79	\$25	1,300,858	SEAL CRACKS
KAPALUA BAY CI	WADE	MORALES	KAPALUA BA	6190	656	37	24,272	R	AC		80	77	79	\$56	1,300,858	SEAL CRACKS

\*\* - Treatment from Project Selection

Scenarios Criteria:



# Scenarios - Sections Selected for Treatment

Interest: 3.00%

Inflation: 3.00%

Printed: 03/11/2019

Scenario: 5. \$9 Million to \$12.5 Million Per Year

## Year: 2026

Street Name	Begin Location	End Location	Street ID	Section ID	Length	Width	Area	FC	Surf Type	Area ID	Current PCI	Treatment		Cost	Rating	Treatment
												PCI Before	PCI After			
KAPALUA BAY CI	MORALES	END	KAPALUA BA	6193	103	32	5,796	R	AC		80	77	79	\$14	1,300,858	SEAL CRACKS
KENDRICK CI	END	JAMES	KENDRICK C	6609	146	36	7,756	R	AC		80	77	79	\$18	1,300,858	SEAL CRACKS
KENDRICK CI	JAMES	JENSEN	KENDRICK C	6610	758	36	27,288	R	AC		80	77	79	\$62	1,300,858	SEAL CRACKS
KENSINGTON DR	TRENTON	CORYDON	KENSINGTO N	2442	678	32	21,685	R	AC	zne2	76	78	80	\$47	1,921,232	SEAL CRACKS
KROONEN DR	NEWTON	PEELER	KROONEN DR	3411	271	40	10,843	R	AC	zne3	52	85	86	\$9	2,152,787	SEAL CRACKS
LANGTREE LN	STONEBERRY	HUNTFIELD	LANGTREE L	6551	354	36	12,744	R	AC		80	77	79	\$29	1,300,858	SEAL CRACKS
LAVENDAR WY	END	HISBISCUS	LAVENDAR W	6593	596	36	23,956	R	AC		80	77	79	\$55	1,300,858	SEAL CRACKS
LAVENDAR WY	HISBISCUS	EUREKA	LAVENDAR W	6594	315	36	11,340	R	AC		80	77	79	\$26	1,300,858	SEAL CRACKS
LEMON GROVE LN	SUNMEADOW	SEVEN OAKS	LEMON GROV	6331	220	36	7,920	R	AC		80	77	79	\$18	1,300,858	SEAL CRACKS
LEMON GROVE LN	UPPER	GOLDEN HARVEST	LEMON GROV	872	492	36	17,712	R	AC		80	77	79	\$41	1,300,858	SEAL CRACKS
LEMON GROVE LN	GOLDEN HARVEST	SUNMEADOW	LEMON GROV	873	465	36	16,740	R	AC		80	77	79	\$38	1,300,858	SEAL CRACKS
LESTER AV	VERSANTE	END	LESTER AV	6604	428	26	11,128	R	AC		80	77	79	\$26	1,300,858	SEAL CRACKS
LESTER AV	AMIN	VERSANTE	LESTER AV	6650	324	33	10,692	R	AC		80	77	79	\$25	1,300,858	SEAL CRACKS
LIBERTY DR	VIA PADOVA	NELSON	LIBERTY DR	6204	309	36	11,124	R	AC		80	77	79	\$26	1,300,858	SEAL CRACKS
LIBERTY DR	CALIFORNIA	HORIZON	LIBERTY DR	6205	199	36	7,164	R	AC		80	77	79	\$17	1,300,858	SEAL CRACKS
LIBERTY DR	HORIZON	VIA PADOVA	LIBERTY DR	6214	297	36	10,692	R	AC		80	77	79	\$25	1,300,858	SEAL CRACKS
LIMERICK LN	PERIDOT	ATHLONE	LIMERICK L	6408	404	36	14,544	R	AC		80	77	79	\$33	1,300,858	SEAL CRACKS
LINCOLN AV	NINTH	TENTH	LINCOLN AV	F1-2731	405	62	25,101	A	AC	zne3	78	83	84	\$34	2,909,103	SEAL CRACKS
LINCOLN AV	SILVERCREEK	FOOTHILL	LINCOLN AV	K2-3345	921	76	69,959	A	AC	zne3	78	83	84	\$94	2,909,103	SEAL CRACKS
LINDSEY LN	BONNYVIEW	NOBLE	LINDSEY LN	5781	165	36	5,940	R	AC		80	77	79	\$14	1,300,858	SEAL CRACKS
LINDSEY LN	NOBLE	CLEARVIEW	LINDSEY LN	5782	470	36	16,920	R	AC		80	77	79	\$39	1,300,858	SEAL CRACKS
LINDSEY LN	CLEARVIEW	CLAYVILLE	LINDSEY LN	5783	258	36	9,288	R	AC		80	77	79	\$22	1,300,858	SEAL CRACKS
LOPEZ ST	JUDY	STRANDBERG	LOPEZ ST	6493	241	37	8,917	R	AC		80	77	79	\$21	1,300,858	SEAL CRACKS
LOPEZ ST	STRANDBERG	NANCY	LOPEZ ST	6494	241	37	8,917	R	AC		80	77	79	\$21	1,300,858	SEAL CRACKS
LOPEZ ST	NANCY	SUZIE	LOPEZ ST	6495	254	37	9,398	R	AC		80	77	79	\$22	1,300,858	SEAL CRACKS
LUPINE CI	END	TAMARISK	LUPINE CI	5798	644	32	23,108	R	AC		80	77	79	\$53	1,300,858	SEAL CRACKS
MAIN ST	PARKRIDGE	N. CITY LIMIT	MAIN ST	A1-2278	978	77	75,315	A	AC/AC	zne2	55	83	84	\$101	2,909,103	SEAL CRACKS
MAIN ST	RIVER	PARKRIDGE	MAIN ST	A2-2317	1,906	77	146,795	A	AC/AC	zne2	55	83	84	\$196	2,909,103	SEAL CRACKS
MAIN ST	GRAND	HARRISON	MAIN ST	C1-1659	945	76	71,848	A	AC/AC	zne2	54	83	84	\$96	2,909,103	SEAL CRACKS
MAIN ST	ONTARIO	MONTOYA	MAIN ST	N2-3503	966	75	72,450	A	AC	zne5	78	83	84	\$97	2,909,103	SEAL CRACKS
MANGULAR AV	POTOMAC	FREEDOM	MANGULAR A	F3260	913	40	36,516	C	AC	zne3	52	83	84	\$50	1,999,368	SEAL CRACKS
MANGULAR AV	ONTARIO	POTOMAC	MANGULAR A	G3257	485	40	19,395	C	AC	zne4	56	83	84	\$27	1,999,368	SEAL CRACKS

\*\* - Treatment from Project Selection

Scenarios Criteria:





# Scenarios - Sections Selected for Treatment

Interest: 3.00%

Inflation: 3.00%

Printed: 03/11/2019

Scenario: 5. \$9 Million to \$12.5 Million Per Year

Year: 2026

Street Name	Begin Location	End Location	Street ID	Section ID	Length	Width	Area	FC	Surf Type	Area ID	Current PCI	Treatment		Cost	Rating	Treatment
												PCI Before	PCI After			
MANOR WY	NICHOLAS	NICHOLAS	MANOR WY	5813	510	32	16,320	R	AC		80	77	79	\$38	1,300,858	SEAL CRACKS
MAPLE ST	SMITH	WINFIELD	MAPLE ST	2604	437	30	13,114	C	AC	zne2	51	83	84	\$18	1,999,368	SEAL CRACKS
MAPLE ST	WINFIELD	DENINGER	MAPLE ST	2605	882	35	30,870	C	AC	zne2	52	83	84	\$43	1,999,368	SEAL CRACKS
MAPLE ST	DENINGER	COMMERCE	MAPLE ST	2606C	1,184	41	48,162	C	AC	zne2	55	83	84	\$66	1,999,368	SEAL CRACKS
MASTERS	PRAIRIE DUNES	LONG COVE	MASTERS	5716	656	40	26,237	C	AC	zne5	90	83	84	\$42	1,579,931	SEAL CRACKS
MASTERS	MORALES WY	PRAIRIE DUNES	MASTERS	5719	512	40	20,473	C	AC	zne5	49	83	84	\$28	1,999,368	SEAL CRACKS
MASTERS DR	WADE	MORALES	MASTERS DR	6187	646	40	25,840	C	AC		58	83	84	\$36	1,999,368	SEAL CRACKS
MASTERS DR	CAMINO DE SALMON	VIA MIGUEL	MASTERS DR	6291	764	40	30,560	C	AC		57	83	84	\$42	1,999,368	SEAL CRACKS
MCKINLEY ST	MOUNT HUMPHRIES	RANCH VISTA	MCKINLEY S	B2094C	1,334	62	82,709	C	AC	zne1	56	83	84	\$113	1,999,368	SEAL CRACKS
MCKINLEY ST	HIGHRIDGE	MOUNT HUMPHRIES	MCKINLEY S	C2093	429	62	26,592	C	AC	zne1	57	83	84	\$37	1,999,368	SEAL CRACKS
MCKINLEY ST	STONERIDGE	HIGHRIDGE	MCKINLEY S	D2092	588	62	36,425	C	AC	zne1	50	83	84	\$50	1,999,368	SEAL CRACKS
MCKINLEY ST	PROMENADE	STONERIDGE	MCKINLEY S	E2091	692	62	42,911	C	AC	zne1	50	83	84	\$59	1,999,368	SEAL CRACKS
MCKINLEY ST	91 WEST BOUND OFF RAMP	91 WEST BOUND ON RAMP	MCKINLEY S	J1704	185	75	13,871	A	AC	zne1	55	83	84	\$19	2,909,103	SEAL CRACKS
MEANDERING LN	RURAL	CLEARING	MEANDERING	G 6556	462	36	16,632	R	AC		80	77	79	\$38	1,300,858	SEAL CRACKS
MONSIGNOR THOMPSON CL	END	GRAND	MONSIGNOR	R 4440	236	32	7,558	R	AC/AC	zne4	77	75	77	\$19	1,340,317	SEAL CRACKS
MONTANA RANCH RD	GREEN RIVER	DEL MAR	MONTANA RA	2923	292	40	11,685	R	AC	zne3	76	77	79	\$26	1,897,934	SEAL CRACKS
MONTANA RANCH RD	DEL MAR	BELLA VISTA	MONTANA RA	2925	509	41	20,875	R	AC	zne3	76	77	79	\$46	1,897,934	SEAL CRACKS
MONTE MAR	VIA MIGUEL	VIA PASQUAL	MONTE MAR	6321	558	36	20,088	R	AC		80	77	79	\$46	1,300,858	SEAL CRACKS
MONTOYA DR	VICENTIA	BUENA VISTA	MONTOYA DR	1276	859	36	30,922	C	AC/AC	zne5	84	79	81	\$60	1,777,071	SEAL CRACKS
MONTOYA DR	CADIZ	HIGHGROVE	MONTOYA DR	3366	437	36	15,737	C	AC/AC	zne5	84	79	81	\$31	1,777,319	SEAL CRACKS
MONTOYA DR	BUENA VISTA	SOLANO	MONTOYA DR	3372C	1,255	41	45,180	C	AC/AC	zne5	84	79	81	\$87	1,777,319	SEAL CRACKS
MONTOYA DR	SOLANO	CADIZ	MONTOYA DR	3374	464	36	16,712	C	AC	zne5	87	81	82	\$31	1,493,036	SEAL CRACKS
MONTOYA DR	SKORHEIM	BUENA VISTA	MONTOYA DR	6268	318	40	12,720	C	AC		87	80	82	\$25	1,494,799	SEAL CRACKS
MONTOYA DR	HIGHGROVE	BENEDICT	MONTOYA DR	6352	361	40	14,440	R	AC		88	87	88	\$17	1,811,644	SEAL CRACKS
MONTOYA DR	HANNUM	TAYLOR	MONTOYA DR	6366C	1,038	40	41,520	C	AC		89	87	88	\$45	2,348,108	SEAL CRACKS
MONTOYA DR	MAIN	HANNUM	MONTOYA DR	6371C	729	40	29,160	C	AC		86	79	81	\$58	1,457,916	SEAL CRACKS
MORALES WY	HONORS	SHOALCREEK	MORALES WY	6172	944	36	33,984	R	AC		80	77	79	\$78	1,300,858	SEAL CRACKS

\*\* - Treatment from Project Selection

Scenarios Criteria:



# Scenarios - Sections Selected for Treatment

Interest: 3.00%

Inflation: 3.00%

Printed: 03/11/2019

Scenario: 5. \$9 Million to \$12.5 Million Per Year

## Year: 2026

Street Name	Begin Location	End Location	Street ID	Section ID	Length	Width	Area	FC	Surf Type	Area ID	Current PCI	Treatment		Cost	Rating	Treatment
												PCI Before	PCI After			
MORALES WY	KAPALUA BAY	MASTERS	MORALES WY	6191	215	37	10,455	R	AC		80	77	79	\$24	1,300,858	SEAL CRACKS
MORFONTAINE WY	MORALES	SHOALCREEK	MORFONTAINE	6164	491	36	17,676	R	AC		80	77	79	\$41	1,300,858	SEAL CRACKS
MOUNT CANTARA CL	END	DOMINGUEZ RANCH	MOUNT CANT	4422	286	36	10,290	R	AC	zne3	76	77	79	\$23	1,897,934	SEAL CRACKS
MOUNT TESORO CL	END	DOMINGUEZ RANCH	MOUNT TESO	4419	199	36	7,181	R	AC		76	77	79	\$16	1,897,934	SEAL CRACKS
NANCY CI	LOPEZ	END	NANCY CI	6499	633	32	22,756	R	AC		80	77	79	\$52	1,300,858	SEAL CRACKS
NELSON ST	END	HAYDEN	NELSON ST	6289	230	30	9,400	R	AC		80	77	79	\$22	1,300,858	SEAL CRACKS
NINTH ST	END	SHERMAN	NINTH ST	202	362	32	11,590	R	AC/AC	zne3	77	75	77	\$29	1,340,317	SEAL CRACKS
NOBLE WY	DEER HOLLOW	TUDOR	NOBLE WY	5777	281	36	10,116	R	AC		80	77	79	\$23	1,300,858	SEAL CRACKS
NOBLE WY	TUDOR	LINDSEY	NOBLE WY	5779	190	36	6,840	R	AC		80	77	79	\$16	1,300,858	SEAL CRACKS
NORCO HILLS RD	LONGHORN	DODGE	NORCO HILL	6155	1,021	52	53,092	A	AC		78	75	77	\$130	2,449,892	SEAL CRACKS
OAK AV	SHADY MILL	STILLWATER	OAK AV	3322	327	24	7,860	C	AC/AC	zne3	84	79	81	\$16	1,777,071	SEAL CRACKS
OAKRIDGE DR	SAN MATEO	SAN CLEMENTE	OAKRIDGE D	3060C	1,146	40	44,445	C	AC	zne3	54	83	84	\$61	1,999,368	SEAL CRACKS
OLIVE ST	VICENTIA	BUENA VISTA	OLIVE ST	F1109	720	40	28,789	C	AC	zne4	53	83	84	\$40	1,999,368	SEAL CRACKS
OLYMPIA FIELDS DR	SHOALCREEK	PRAIRIE DUNES	OLYMPIA FI	5842	309	36	11,124	R	AC		80	77	79	\$26	1,300,858	SEAL CRACKS
ONTARIO AV	CALIFORNIA	COMPTON	ONTARIO AV	B2-1950	999	72	71,927	A	AC	zne4	53	83	84	\$96	2,909,103	SEAL CRACKS
ONYX CI	END	AMETHYST	ONYX CI	6397	103	36	6,208	R	AC		80	77	79	\$15	1,300,858	SEAL CRACKS
OTT ST	BRADFORD	RAILROAD	OTT ST	2655	889	36	32,007	R	AC	zne2	52	85	86	\$26	2,152,787	SEAL CRACKS
OVERLAND LN	ELYSIA	SUNNIER	OVERLAND L	6544	312	36	11,232	R	AC		80	77	79	\$26	1,300,858	SEAL CRACKS
OVERLAND LN	SUNNIER	END	OVERLAND L	6545	237	36	11,032	R	AC		80	77	79	\$26	1,300,858	SEAL CRACKS
PARKVIEW DR	MCKINLEY	VISTA DEL CERRO	PARKVIEW D	2098	476	60	28,531	C	AC	zne1	55	83	84	\$39	1,999,368	SEAL CRACKS
PARKVIEW DR	VISTA DEL CERRO	ALMERIA	PARKVIEW D	2099	61	57	3,456	C	AC	zne1	47	83	84	\$5	1,999,368	SEAL CRACKS
PARKVIEW DR	TRIADOR	LAS COLINAS	PARKVIEW D	2101	106	60	6,362	C	AC	zne1	55	83	84	\$9	1,999,368	SEAL CRACKS
PARKVIEW DR	LAS COLINAS	CURRY	PARKVIEW D	2102	315	60	18,874	C	AC	zne1	48	83	84	\$26	1,999,368	SEAL CRACKS
PASEO LA CRESTA	MASTERS	VIA VALMONTE	PASEO LA C	6307	217	36	7,812	R	AC		80	77	79	\$18	1,300,858	SEAL CRACKS
PASEO LA CRESTA	VIA VALMONTE	VIA SEVILLA	PASEO LA C	6308	342	36	12,312	R	AC		80	77	79	\$28	1,300,858	SEAL CRACKS
PASEO VISTA ST	VIA CASTILLA	VIA ZUMAYA	PASEO VIST	6300	503	36	18,108	R	AC		80	77	79	\$42	1,300,858	SEAL CRACKS
PASEO VISTA ST	CAMINO DE SALMON	VIA CASTILLA	PASEO VIST	6302	973	36	35,028	R	AC		80	77	79	\$80	1,300,858	SEAL CRACKS
PEONY ST	HYACINTH	WATERLEAF	PEONY ST	6599	303	36	10,908	R	AC		80	77	79	\$25	1,300,858	SEAL CRACKS
PEONY ST	WATERLEAF	AMARYLLIS	PEONY ST	6601	294	36	10,584	R	AC		80	77	79	\$25	1,300,858	SEAL CRACKS
PEREGRIN CI	UPPER	END	PEREGRIN C	6347	160	34	7,940	R	AC		80	77	79	\$19	1,300,858	SEAL CRACKS
PLAINFIELD WY	HARBORTOWN	SHOALCREEK	PLAINFIELD	6168	316	36	11,376	R	AC		80	77	79	\$26	1,300,858	SEAL CRACKS

\*\* - Treatment from Project Selection

Scenarios Criteria:



# Scenarios - Sections Selected for Treatment

Interest: 3.00%

Inflation: 3.00%

Printed: 03/11/2019

Scenario: 5. \$9 Million to \$12.5 Million Per Year

## Year: 2026

Street Name	Begin Location	End Location	Street ID	Section ID	Length	Width	Area	FC	Surf Type	Area ID	Current PCI	Treatment		Cost	Rating	Treatment
												PCI Before	PCI After			
PROMENADE AV	EATON	BUCHANAN	PROMENAD E	A1971C	792	60	47,537	A	AC/AC	zne1	87	84	85	\$51	4,123,489	SEAL CRACKS
PROMENADE AV	BRITTANY	EATON	PROMENAD E	B1981	580	60	34,815	A	AC/AC	zne1	84	80	81	\$66	2,545,344	SEAL CRACKS
PROMENADE AV	FAIRBANKS	BRITTANY	PROMENAD E	C1980	608	60	36,460	A	AC/AC	zne1	86	83	84	\$51	3,334,916	SEAL CRACKS
PROMENADE AV	HAMILTON	FAIRBANKS	PROMENAD E	D2012C	1,031	60	61,868	A	AC/AC	zne1	86	83	84	\$83	3,406,600	SEAL CRACKS
PROMENADE AV	HAMILTON	RUTH CIRCLE	PROMENAD E	E2049C	1,427	60	85,622	A	AC/AC	zne1	87	84	85	\$92	4,119,523	SEAL CRACKS
PROMENADE AV	RICHEY	RUTH	PROMENAD E	F2061C	589	64	37,696	A	AC/AC	zne1	83	78	80	\$80	2,321,893	SEAL CRACKS
PROMENADE AV	MCKINLEY	RICHEY	PROMENAD E	G2062C	1,051	60	63,038	A	AC/AC	zne1	88	86	87	\$45	5,939,217	SEAL CRACKS
PROMENADE AV	AVONDALE	WELLESLEY	PROMENAD E	J2157C	1,044	60	62,653	A	AC	zne1	89	79	81	\$128	1,961,758	SEAL CRACKS
QUAKER RIDGE DR	HONORS	TAMARRON	QUAKER RID	6225	484	36	17,424	R	AC		80	77	79	\$40	1,300,858	SEAL CRACKS
QUARTZ CI	PERIDOT	END	QUARTZ CI	6406	269	36	12,184	R	AC		80	77	79	\$28	1,300,858	SEAL CRACKS
RAILROAD ST	GRAND	SHERIDAN	RAILROAD S	A1665C	705	60	42,287	A	AC	zne4	87	78	80	\$88	1,953,706	SEAL CRACKS
RAILROAD ST	JENKS	ELIZABETH	RAILROAD S	K2599	1,006	60	60,361	A	AC	zne2	53	83	84	\$81	2,909,103	SEAL CRACKS
RICKSON WY	LINCOLN	HISBISCUS	RICKSON WY	6591	711	36	25,596	R	AC		80	77	79	\$59	1,300,858	SEAL CRACKS
RIMPAU AV	CIRCLE CITY	SPRUCE	RIMPAU AV	C1-1513	329	58	19,097	C	AC	zne4	90	83	84	\$30	1,571,303	SEAL CRACKS
RIMPAU AV	SYCAMORE	ACACIA	RIMPAU AV	E2-1519	264	42	11,069	C	AC	zne4	90	83	84	\$18	1,571,303	SEAL CRACKS
RIMPAU AV	VIA ALBA	BIRMINGHAM	RIMPAU AV	K1-1787	735	45	33,053	A	AC	zne4	78	83	84	\$45	2,909,103	SEAL CRACKS
RIVER RD	LULLABY	AUBURNDALE	RIVER RD	2384	1,074	61	65,503	A	AC/AC	zne2	55	83	84	\$88	2,909,103	SEAL CRACKS
RIVERSTONE CI	MORALES	SHOALCREEK	RIVERSTON E	6162	344	37	12,728	R	AC		80	77	79	\$29	1,300,858	SEAL CRACKS
RIVERSTONE CI	WILD DUNES	MORALES	RIVERSTON E	6194	164	36	5,904	R	AC		80	77	79	\$14	1,300,858	SEAL CRACKS
RIVERSTONE CI	INVERNESS	WILD DUNES	RIVERSTON E	6196	298	36	10,728	R	AC		80	77	79	\$25	1,300,858	SEAL CRACKS
RIVERSTONE CI	END	INVERNESS	RIVERSTON E	6197	356	32	13,892	R	AC		80	77	79	\$32	1,300,858	SEAL CRACKS
RIVIERA DR	HONORS	TAMARRON	RIVIERA	6182	343	36	12,348	R	AC		80	77	79	\$29	1,300,858	SEAL CRACKS
RIVIERA DR	TAMARRON	SOTOGRADE	RIVIERA	6183	552	36	19,872	R	AC		80	77	79	\$46	1,300,858	SEAL CRACKS
RIVIERA DR	SOTOGRADE	SPYGLASS	RIVIERA	6185	506	36	18,216	R	AC		80	77	79	\$42	1,300,858	SEAL CRACKS
ROBBY CI	END SOUTH	SHENA	ROBBY CI	6504	238	32	10,116	R	AC		80	77	79	\$23	1,300,858	SEAL CRACKS
ROBBY CI	SHENA	END NORTH	ROBBY CI	6505	236	32	10,052	R	AC		80	77	79	\$23	1,300,858	SEAL CRACKS
RURAL CI	STRAWCROSS	END	RURAL CI	6558	493	36	20,248	R	AC		80	77	79	\$46	1,300,858	SEAL CRACKS
RURAL LN	HUNTFIELD	STONEBERRY	RURAL LN	6553	318	36	11,448	R	AC		80	77	79	\$26	1,300,858	SEAL CRACKS
RURAL LN	STONEBERRY	MEANDERING	RURAL LN	6555	310	36	11,160	R	AC		80	77	79	\$26	1,300,858	SEAL CRACKS

\*\* - Treatment from Project Selection

Scenarios Criteria:



# Scenarios - Sections Selected for Treatment

Interest: 3.00%

Inflation: 3.00%

Printed: 03/11/2019

Scenario: 5. \$9 Million to \$12.5 Million Per Year

## Year: 2026

Street Name	Begin Location	End Location	Street ID	Section ID	Length	Width	Area	FC	Surf Type	Area ID	Current PCI	Treatment		Cost	Rating	Treatment
												PCI Before	PCI After			
RURAL LN	MEANDERING	STRAWCROSS	RURAL LN	6557	326	36	11,736	R	AC		80	77	79	\$27	1,300,858	SEAL CRACKS
SAMPSON AV	DUPONT	MCKINLEY	SAMPSON AV	D1719	876	52	45,553	C	AC/AC	zne4	56	83	84	\$63	1,999,368	SEAL CRACKS
SAMPSON AV	TELLER	DUPONT	SAMPSON AV	E1718	1,140	52	59,256	C	AC/AC	zne4	55	83	84	\$81	1,999,368	SEAL CRACKS
SAMPSON AV	CORPORATE TERRACE	DELILAH	SAMPSON AV	G1712	1,935	40	77,393	C	AC/AC	zne4	54	83	84	\$106	1,999,368	SEAL CRACKS
SAN CLEMENTE CL	SANTA ROSA	SANTA ELENA	SAN CLEMEN	3062	230	36	8,287	R	AC	zne3	76	77	79	\$19	1,897,934	SEAL CRACKS
SAN CLEMENTE CL	SANTA ELENA	SANTO THOMAS	SAN CLEMEN	3065	214	36	7,709	R	AC	zne3	76	77	79	\$17	1,897,934	SEAL CRACKS
SAN CLEMENTE CL	SANTO THOMAS	OAKRIDGE	SAN CLEMEN	3066	512	36	18,436	R	AC	zne3	76	77	79	\$41	1,897,934	SEAL CRACKS
SAN CLEMENTE CL	END	SANTA ROSA	SAN CLEMEN	4410	634	36	22,806	R	AC	zne3	76	77	79	\$50	1,897,934	SEAL CRACKS
SAN MATEO CL	OAKRIDGE	END	SAN MATEO	731	324	36	11,672	R	AC	zne3	76	77	79	\$26	1,897,934	SEAL CRACKS
SAN PONTE DR	SAN ALMADA	SAN VISCAYA	SAN PONTE	3111	393	36	14,157	R	AC	zne3	76	77	79	\$31	1,897,934	SEAL CRACKS
SANTA ELENA CL	SAN CLEMENTE	OAKRIDGE	SANTA ELEN	3063	179	36	6,431	R	AC	zne3	76	77	79	\$15	1,897,934	SEAL CRACKS
SANTA ELENA CL	OAKRIDGE	END	SANTA ELEN	729	333	36	11,972	R	AC	zne3	76	77	79	\$27	1,897,934	SEAL CRACKS
SANTA ROSA CT	END	SAN CLEMENTE	SANTA ROSA	4411	364	36	13,104	R	AC	zne3	76	77	79	\$29	1,897,934	SEAL CRACKS
SHENA ST	ROBBY	STRANDBERG	SHENA ST	6503	230	32	7,360	R	AC		80	77	79	\$17	1,300,858	SEAL CRACKS
SHOALCREEK DR	RIVERSTONE	MORFONTAINE	SHOALCREEK	6163	308	36	11,088	R	AC		80	77	79	\$26	1,300,858	SEAL CRACKS
SHOALCREEK DR	MORFONTAINE	OLYMPIA FIELDS	SHOALCREEK	6169	123	36	4,428	R	AC		80	77	79	\$11	1,300,858	SEAL CRACKS
SHOALCREEK DR	OLYMPIA FIELDS	PLAINFIELD	SHOALCREEK	6170	534	36	19,224	R	AC		80	77	79	\$44	1,300,858	SEAL CRACKS
SHOALCREEK DR	COMARAGO	MORALES	SHOALCREEK	6173	417	36	15,012	R	AC		80	77	79	\$35	1,300,858	SEAL CRACKS
SHOALCREEK DR	MORALES	INVERNESS	SHOALCREEK	6176	308	36	11,088	R	AC		80	77	79	\$26	1,300,858	SEAL CRACKS
SIENNA LN	HARLEY	CLEARING	SIENNA LN	6563	320	36	11,520	R	AC		80	77	79	\$27	1,300,858	SEAL CRACKS
SIENNA LN	CLEARING	END	SIENNA LN	6564	214	36	10,204	R	AC		80	77	79	\$24	1,300,858	SEAL CRACKS
SIXTH ST	RADIO	EL CAMINO AV (WB)	SIXTH ST	D1-1691	1,043	44	45,892	A	AC	zne4	87	79	81	\$93	1,961,569	SEAL CRACKS
SIXTH ST	VICENTIA	BUENA VISTA	SIXTH ST	N2738	722	76	54,871	A	AC	zne4	53	83	84	\$74	2,909,103	SEAL CRACKS
SOTOGRADE CI	RIVIERA	END	SOTOGRADE	6184	168	32	7,876	R	AC		80	77	79	\$18	1,300,858	SEAL CRACKS
SPRINGFIELD CI	CHATAM	END	SPRINGFIELD	6455	424	36	17,764	R	AC		80	77	79	\$41	1,300,858	SEAL CRACKS
STANWICH PL	MORALES	HARBORTOWN	STANWICH P	6166	265	36	9,540	R	AC		80	77	79	\$22	1,300,858	SEAL CRACKS
STAR CANYON CL	END	CANYON CREST	STAR CANYON	4413	230	32	7,355	R	AC	zne3	76	77	79	\$17	1,897,934	SEAL CRACKS

\*\* - Treatment from Project Selection

Scenarios Criteria:



# Scenarios - Sections Selected for Treatment

Interest: 3.00%

Inflation: 3.00%

Printed: 03/11/2019

Scenario: 5. \$9 Million to \$12.5 Million Per Year

## Year: 2026

Street Name	Begin Location	End Location	Street ID	Section ID	Length	Width	Area	FC	Surf Type	Area ID	Current PCI	Treatment		Cost	Rating	Treatment
												PCI Before	PCI After			
STONEBERRY LN	LANGTREE	RURAL	STONEBERRY	6554	1,446	36	52,056	R	AC		80	77	79	\$119	1,300,858	SEAL CRACKS
STRANDBERG ST	END	LOPEZ	STRANDBERG	6497	195	36	9,520	R	AC		80	77	79	\$22	1,300,858	SEAL CRACKS
STRANDBERG CI	SHENA	END	STRANDBERG	6502	371	36	15,856	R	AC		80	77	79	\$36	1,300,858	SEAL CRACKS
STRAWCROSS LN	RURAL	HARLEY	STRAWCROSS	6559	297	36	10,692	R	AC		80	77	79	\$25	1,300,858	SEAL CRACKS
SUNCOUNTRY CI	END	SUNMEADOW	SUNCOUNTRY	6220	520	36	21,220	R	AC		80	77	79	\$49	1,300,858	SEAL CRACKS
SUNMEADOW CI	END	CHRISTOPHER	SUNMEADOW	6218	396	36	16,756	R	AC		80	77	79	\$39	1,300,858	SEAL CRACKS
SUNMEADOW CI	CHRISTOPHER	SUNCOUNTRY	SUNMEADOW	6219	323	36	11,628	R	AC		80	77	79	\$27	1,300,858	SEAL CRACKS
SUNMEADOW CI	SUNCOUNTRY	SUNSHINE	SUNMEADOW	6221	368	36	13,248	R	AC		80	77	79	\$31	1,300,858	SEAL CRACKS
SUNMEADOW CI	SUNSHINE	LEMON GROVE	SUNMEADOW	6223	203	36	7,308	R	AC		80	77	79	\$17	1,300,858	SEAL CRACKS
SUNNIER CI	OVERLAND	END	SUNNIER CI	6546	464	36	19,204	R	AC		80	77	79	\$44	1,300,858	SEAL CRACKS
SUNSHINE CI	END	SUNMEADOW	SUNSHINE C	6222	535	36	21,760	R	AC		80	77	79	\$50	1,300,858	SEAL CRACKS
SUTTER LN	MILES	COTTONWOOD	SUTTER LN	1398	346	36	12,442	R	AC	zne4	53	85	86	\$10	2,152,787	SEAL CRACKS
SUZIE CI	END WEST	LOPEZ	SUZIE CI	6500	203	32	8,996	R	AC		80	77	79	\$21	1,300,858	SEAL CRACKS
SUZIE CI	LOPEZ	END EAST	SUZIE CI	6501	782	33	28,306	R	AC		80	77	79	\$65	1,300,858	SEAL CRACKS
TABER ST	DEERCREEK	GILBERT	TABER ST	1933	1,195	36	43,031	C	AC	zne5	54	83	84	\$59	1,999,368	SEAL CRACKS
TABER ST	GILBERT	PECOS	TABER ST	1939	540	36	19,457	C	AC	zne5	54	83	84	\$27	1,999,368	SEAL CRACKS
TABER ST	PECOS	SANTANA	TABER ST	1940	588	36	21,158	C	AC	zne5	54	83	84	\$29	1,999,368	SEAL CRACKS
TABER ST	SANTANA	RIMPAU	TABER ST	1945	686	36	24,703	C	AC	zne5	54	83	84	\$34	1,999,368	SEAL CRACKS
TABER ST	FULLERTON	DEERCREEK	TABER ST	5613	473	10	4,727	C	AC	zne5	54	83	84	\$7	1,999,368	SEAL CRACKS
TAMARISK LN	FOOTHILL	LUPINE	TAMARISK L	5797	221	36	7,956	R	AC		80	77	79	\$19	1,300,858	SEAL CRACKS
TAMARISK LN	LUPINE	CARLETON	TAMARISK L	5799	285	36	10,260	R	AC		80	77	79	\$24	1,300,858	SEAL CRACKS
TAMARISK LN	CARLETON	VIA AURORA	TAMARISK L	5801	298	36	10,728	R	AC		80	77	79	\$25	1,300,858	SEAL CRACKS
TAMARISK LN	VIA AURORA	VIA FINALDI	TAMARISK L	6330	209	36	7,524	R	AC		80	77	79	\$18	1,300,858	SEAL CRACKS
TAMARRON CI	END	FAIR ISLE	TAMARRON C	6359	275	36	12,400	R	AC		80	77	79	\$29	1,300,858	SEAL CRACKS
TAMARRON DR	CHANDON	QUAKER RIDGE	TAMARRON D	6226	686	36	24,696	R	AC		80	77	79	\$57	1,300,858	SEAL CRACKS
TAMARRON DR	QUAKER RIDGE	RIVIERA	TAMARRON D	6227	847	36	30,492	R	AC		80	77	79	\$70	1,300,858	SEAL CRACKS
TAMARRON DR	ANISE	CHANDON	TAMARRON D	6356	370	36	13,320	R	AC		80	77	79	\$31	1,300,858	SEAL CRACKS
TAMARRON DR	CARDAMON	ANISE	TAMARRON D	6357	420	36	15,120	R	AC		80	77	79	\$35	1,300,858	SEAL CRACKS

\*\* - Treatment from Project Selection

Scenarios Criteria:



# Scenarios - Sections Selected for Treatment

Interest: 3.00%

Inflation: 3.00%

Printed: 03/11/2019

Scenario: 5. \$9 Million to \$12.5 Million Per Year

## Year: 2026

Street Name	Begin Location	End Location	Street ID	Section ID	Length	Width	Area	FC	Surf Type	Area ID	Current PCI	Treatment		Cost	Rating	Treatment
												PCI Before	PCI After			
TAMARRON DR	FAIR ISLE	CARDAMON	TAMARRON D	6358	256	36	9,216	R	AC		80	77	79	\$21	1,300,858	SEAL CRACKS
TAYLOR AV	ONTARIO	MONTOYA	TAYLOR AV	H1267	897	36	32,304	C	AC	zne5	86	80	81	\$63	1,475,825	SEAL CRACKS
TAYLOR AV	AVENIDA TERRAZO	GRAPEVINE	TAYLOR AV	O5577	315	10	3,150	R	AC	zne5	53	85	86	\$3	2,152,787	SEAL CRACKS
TEAL DR	MADAGASCAR	SALVADORI	TEAL DR	3287	383	36	13,783	R	AC	zne3	52	85	86	\$12	2,152,787	SEAL CRACKS
TEAL DR	SALVADORI	POCHARD	TEAL DR	3288	323	36	11,645	R	AC	zne3	76	78	80	\$25	1,931,674	SEAL CRACKS
TEAL DR	POCHARD	WIGEON	TEAL DR	3289	321	36	11,547	R	AC	zne3	76	78	80	\$25	1,931,674	SEAL CRACKS
TEDDY BEAR LN	FOOTHILL	VIA FIRENZE	TEDDY BEAR	565	375	40	15,000	R	AC		80	77	79	\$35	1,300,858	SEAL CRACKS
TEDDY BEAR LN	VIA FIRENZE	VIA PROVINCIA	TEDDY BEAR	6202	219	36	7,884	R	AC		80	77	79	\$18	1,300,858	SEAL CRACKS
TEDDY BEAR LN	VIA FRESCO	VIA FINALDI	TEDDY BEAR	6253	150	36	5,400	R	AC		80	77	79	\$13	1,300,858	SEAL CRACKS
TEDDY BEAR LN	VIA PROVINCIA	VIA FRESCO	TEDDY BEAR	6254	331	36	11,916	R	AC		80	77	79	\$28	1,300,858	SEAL CRACKS
TEJON CI	ZURITA	END	TEJON CI	6327	179	36	8,944	R	AC		80	77	79	\$21	1,300,858	SEAL CRACKS
TETA DR	FRANCIS	BURR	TETA DR	1204	397	32	12,690	R	AC	zne3	53	85	86	\$11	2,152,787	SEAL CRACKS
THIRD ST	VICTORIA	HOWARD	THIRD ST	E1647	386	40	15,453	C	AC	zne4	55	83	84	\$22	1,999,368	SEAL CRACKS
THIRD ST	WASHBURN	SHERIDAN	THIRD ST	I966C	773	40	30,913	C	AC	zne4	56	83	84	\$43	1,999,368	SEAL CRACKS
TUDOR CI	END	NOBLE	TUDOR CI	5778	408	36	17,188	R	AC		80	77	79	\$39	1,300,858	SEAL CRACKS
VALENCIA CIR	UPPER	CHERRY	VALENCIA C	3625	851	36	30,624	C	AC	zne5	54	83	84	\$42	1,999,368	SEAL CRACKS
VALENCIA CIR	CHERRY	BASSWOOD	VALENCIA C	3626	1,112	36	40,048	C	AC	zne5	54	83	84	\$55	1,999,368	SEAL CRACKS
VALENCIA CIR	BASSWOOD	FULLERTON	VALENCIA R	3627	428	36	15,413	C	AC	zne5	54	83	84	\$22	1,999,368	SEAL CRACKS
VALENCIA CIR	FULLERTON	BRENTRIDGE	VALENCIA R	3643	466	36	16,779	C	AC	zne5	54	83	84	\$23	1,999,368	SEAL CRACKS
VIA AURORA CI	END	TAMARISK	VIA AURORA	6228	184	32	8,388	R	AC		80	77	79	\$20	1,300,858	SEAL CRACKS
VIA CASTILLA ST	PASEO VISTA	MASTERS	VIA CASTIL	6301	227	36	8,172	R	AC		80	77	79	\$19	1,300,858	SEAL CRACKS
VIA CIELO DR	VISTA LOMAS	VIA VIENTO	VIA CIELO	2995	283	36	10,178	R	AC	zne3	53	85	86	\$9	2,152,787	SEAL CRACKS
VIA DEL RIO	BORDER	HAMPTON	VIA DEL RI	A2836	718	60	43,108	C	AC	zne3	53	83	84	\$59	1,999,368	SEAL CRACKS
VIA DEL RIO	HAMPTON	SUNKIST	VIA DEL RI	B3152	921	60	55,261	C	AC	zne3	49	83	84	\$76	1,999,368	SEAL CRACKS
VIA DEL RIO	AVENIDA DEL VISTA	CITY LIMITS	VIA DEL RI	D2984C	863	60	51,761	C	AC	zne3	49	83	84	\$71	1,999,368	SEAL CRACKS
VIA FINALDI WY	TAMARISK	TEDDY BEAR	VIA FINALD	6203	553	36	19,908	R	AC		80	77	79	\$46	1,300,858	SEAL CRACKS
VIA FIRENZE WY	TEDDY BEAR	CHRIS WREN	VIA FIRENZ	6206	226	36	8,136	R	AC		80	77	79	\$19	1,300,858	SEAL CRACKS
VIA FRESCO CI	TEDDY BEAR	END	VIA FRESCO	6231	160	32	7,620	R	AC		80	77	79	\$18	1,300,858	SEAL CRACKS
VIA GALICIA	VIA MIGUEL	VIA PASQUAL	VIA GALICI	6319	664	36	23,904	R	AC		80	77	79	\$55	1,300,858	SEAL CRACKS
VIA GIOVANNI CI	VIA MODENA	END WEST	VIA GIOVAN	6232	150	30	7,000	R	AC		80	77	79	\$16	1,300,858	SEAL CRACKS
VIA GIOVANNI CI	END EAST	VIA MODENA	VIA GIOVAN	6233	164	28	4,592	R	AC		80	77	79	\$11	1,300,858	SEAL CRACKS
VIA LA BRISA LN	VISTA COLINA	VIA CORAZON	VIA LA BRI	2999	267	36	9,609	R	AC	zne3	76	77	79	\$21	1,899,590	SEAL CRACKS
VIA MIGUEL	VIA RAFAEL	VIA SEVILLA	VIA MIGUEL	6312	359	36	12,924	R	AC		80	77	79	\$30	1,300,858	SEAL CRACKS

\*\* - Treatment from Project Selection

Scenarios Criteria:



# Scenarios - Sections Selected for Treatment

Interest: 3.00%

Inflation: 3.00%

Printed: 03/11/2019

Scenario: 5. \$9 Million to \$12.5 Million Per Year

Year: 2026

Street Name	Begin Location	End Location	Street ID	Section ID	Length	Width	Area	FC	Surf Type	Area ID	Current PCI	Treatment		Cost	Rating	Treatment
												PCI Before	PCI After			
VIA MIGUEL	MASTERS	VIA RAFAEL	VIA MIGUEL	6313	228	36	8,208	R	AC		80	77	79	\$19	1,300,858	SEAL CRACKS
VIA MIGUEL	VIA SEVILLA	VIA GALICIA	VIA MIGUEL	6315	384	36	13,824	R	AC		80	77	79	\$32	1,300,858	SEAL CRACKS
VIA MIGUEL	VIA GALICIA	MONTE MAR	VIA MIGUEL	6320	374	36	13,464	R	AC		80	77	79	\$31	1,300,858	SEAL CRACKS
VIA MIGUEL	MONTE MAR	ALAMITOS	VIA MIGUEL	6323	469	36	16,884	R	AC		80	77	79	\$39	1,300,858	SEAL CRACKS
VIA MIGUEL	ALAMITOS	ZURITA	VIA MIGUEL	6325	412	36	14,832	R	AC		80	77	79	\$34	1,300,858	SEAL CRACKS
VIA MODENA WY	VIA PADOVA	VIA GIOVANNI	VIA MODENA	6210	352	36	12,672	R	AC		80	77	79	\$29	1,300,858	SEAL CRACKS
VIA MODENA WY	VIA GIOVANNI	CHRISTOPHER	VIA MODENA	6332	409	36	14,724	R	AC		80	77	79	\$34	1,300,858	SEAL CRACKS
VIA PADOVA WY	LIBERTY	VIA MODENA	VIA PADOVA	6209	395	36	14,220	R	AC		80	77	79	\$33	1,300,858	SEAL CRACKS
VIA PASQUAL	VIA SEVILLA	ANACAPA	VIA PASQUA	6316	337	36	12,132	R	AC		80	77	79	\$28	1,300,858	SEAL CRACKS
VIA PASQUAL	ANACAPA	VIA GALICIA	VIA PASQUA	6318	169	36	6,084	R	AC		80	77	79	\$14	1,300,858	SEAL CRACKS
VIA PASQUAL	VIA GALICIA	MONTE MAR	VIA PASQUA	6322	377	36	13,572	R	AC		80	77	79	\$31	1,300,858	SEAL CRACKS
VIA PROVINCIA CI	END NORTH	TEDDY BEAR	VIA PROVIN	6229	215	32	9,380	R	AC		80	77	79	\$22	1,300,858	SEAL CRACKS
VIA PROVINCIA CI	TEDDY BEAR	END SOUTH	VIA PROVIN	6230	259	31	10,529	R	AC		80	77	79	\$24	1,300,858	SEAL CRACKS
VICENTIA AV	SECOND	THIRD	VICENTIA A	2736	288	40	11,520	C	AC	zne4	53	83	84	\$16	1,999,368	SEAL CRACKS
VICENTIA AV	THIRD	SIXTH	VICENTIA A	2736-A	1,225	40	49,001	C	AC	zne4	53	83	84	\$67	1,999,368	SEAL CRACKS
W CHASE DR	VIA MAZATLAN	OAK	W CHASE DR	844	977	31	30,287	R	AC		89	88	89	\$30	1,902,521	SEAL CRACKS
WARDLOW CL	END	BONNIE	WARDLOW CL	4402	356	40	14,240	R	AC/AC	zne2	83	80	81	\$28	1,444,961	SEAL CRACKS
WESTPARK LN	GLENHAVEN	LINCOLN	WESTPARK L	1176	354	32	11,335	R	AC/AC	zne3	77	75	77	\$28	1,340,317	SEAL CRACKS
WESTPARK LN	WOODLAWN	GLENHAVEN	WESTPARK L	1179	303	32	9,687	R	AC/AC	zne3	77	75	77	\$24	1,340,317	SEAL CRACKS
WIGEON DR	TEAL	GARGANEY	WIGEON DR	3238	596	36	21,459	R	AC	zne3	76	78	80	\$46	1,931,674	SEAL CRACKS
WIGEON DR	MANGULAR	TEAL	WIGEON DR	3290	302	36	10,857	R	AC	zne3	76	78	80	\$24	1,931,674	SEAL CRACKS
WILDERNESS CL	MISTY RIDGE	DIAMOND VIEW	WILDERNES S	2954	1,443	47	67,838	R	AC	zne3	76	77	79	\$148	1,897,934	SEAL CRACKS
WILLITS DR	DYER	TODD	WILLITS DR	3458	219	32	7,018	R	AC		55	85	86	\$6	2,152,787	SEAL CRACKS
WIMBLETON DR	INTERSECTION	INTERSECTION	WIMBLETON	31	7	40	280	R	AC/AC		86	82	84	\$1	1,616,916	SEAL CRACKS
<b>Treatment Total</b>													<b>\$12,944</b>			
BEDFORD CANYON RD	CITY LIMITS	GEORGETOWN	BEDFORD CA	4040	103	10	1,027	C	AC/AC	zne5	75	70	79	\$758	20,339	CHIP SEAL AND SLURRY SEAL
BELLE AV	NINTH	GRAND	BELLE AV	E1043C	1,067	36	38,403	C	AC/AC	zne4	72	71	80	\$28,339	25,045	CHIP SEAL AND SLURRY SEAL
CALIFORNIA AV	OLD TEMESCAL	GRAPHITE	CALIFORNIA	D1948	774	40	30,955	C	AC	zne4	79	74	83	\$22,843	17,087	CHIP SEAL AND SLURRY SEAL
CITRON ST	HIBISCUS	TURQUOISE	CITRON ST	H2807C	820	39	31,995	C	AC	zne3	79	74	83	\$23,610	17,027	CHIP SEAL AND SLURRY SEAL
COMMERCE ST	VANDER	MAPLE	COMMERCE S	2630	428	40	17,134	C	AC	zne2	73	69	78	\$12,644	18,229	CHIP SEAL AND SLURRY SEAL

\*\* - Treatment from Project Selection

Scenarios Criteria:





# Scenarios - Sections Selected for Treatment

Interest: 3.00%

Inflation: 3.00%

Printed: 03/11/2019

Scenario: 5. \$9 Million to \$12.5 Million Per Year

Year: 2026

Street Name	Begin Location	End Location	Street ID	Section ID	Length	Width	Area	FC	Surf Type	Area ID	Current PCI	Treatment		Cost	Rating	Treatment		
												PCI Before	PCI After					
CULLUMBER DR	AMY	GREEN RIVER	CULLUMBER	3032	207	36	7,458	R	AC	zne3	70	70	79	\$5,504	20,213	CHIP SEAL AND SLURRY SEAL		
DAVIS ST	BURR	END	DAVIS ST	4173	406	32	12,997	R	AC	zne4	69	71	80	\$9,592	22,020	CHIP SEAL AND SLURRY SEAL		
ELM CL	BIRCH	END	ELM CL	4152	71	54	3,833	R	AC	zne4	66	66	76	\$2,829	19,183	CHIP SEAL AND SLURRY SEAL		
MAPLE ST	COMMERCE	CAPITAL	MAPLE ST	2608	846	40	33,858	C	AC	zne2	75	70	79	\$24,985	19,100	CHIP SEAL AND SLURRY SEAL		
PLEASANT VIEW AV	SHERMAN	SMITH	PLEASANT V	2701	1,710	32	54,734	R	AC	zne3	68	69	78	\$40,390	20,968	CHIP SEAL AND SLURRY SEAL		
RIDGELINE DR	VIA CORAZON	REDBERRY	RIDGELINE	2989C	1,027	60	61,630	C	AC	zne3	81	74	83	\$45,479	17,020	CHIP SEAL AND SLURRY SEAL		
VENTURA AV	WYATT	MARIPOSA	VENTURA AV	2206	846	36	30,459	R	AC	zne1	78	65	75	\$22,477	15,519	CHIP SEAL AND SLURRY SEAL		
VICENTIA AV	CRESTVIEW	CITRON	VICENTIA A	1131C	904	32	28,924	R	AC	zne4	68	69	78	\$21,344	21,246	CHIP SEAL AND SLURRY SEAL		
												<b>Treatment Total</b>		<b>\$260,794</b>				
AVENIDA DEL VISTA	ONTARIO	YUCCA	AVENIDA DE	3197	1,098	40	43,928	C	AC	zne3	68	45	100	\$162,080	15,717	THICK AC OVERLAY(2.5 INCHES)		
BORDER AV	BAIRD	CAROLWOOD	BORDER AV	H3178C	483	40	19,324	C	AC	zne3	66	45	100	\$71,297	15,709	THICK AC OVERLAY(2.5 INCHES)		
BUENA VISTA AV	ONTARIO	MONTOYA	BUENA VIST	K437C	1,091	40	43,640	C	AC	zne5	67	45	100	\$161,016	15,723	THICK AC OVERLAY(2.5 INCHES)		
CIRCLE CITY DR	HOLIDAY	EL SOBRANTE	CIRCLE CIT	D1511	1,960	32	62,715	C	AC	zne4	66	43	100	\$231,395	15,914	THICK AC OVERLAY(2.5 INCHES)		
COTA ST	RINCON	BATEMAN	COTA ST	D2338	340	32	10,889	C	AC	zne2	66	42	100	\$40,176	15,935	THICK AC OVERLAY(2.5 INCHES)		
EL CAMINO AV	SHOPPING CENTER	MAGNOLIA	EL CAMINO	6460	487	60	29,220	C	AC		70	45	100	\$107,811	15,768	THICK AC OVERLAY(2.5 INCHES)		
EL CAMINO AV	CARLY	SHOPPING CENTER	EL CAMINO	6716	300	60	18,000	C	AC		70	45	100	\$66,414	15,768	THICK AC OVERLAY(2.5 INCHES)		
GRAND BL	HOWARD	JOY	GRAND BL	EC-1654	398	66	26,282	A	AC	zne2	63	46	100	\$105,052	19,780	THICK AC OVERLAY(2.5 INCHES)		
MASTERS DR	VIA CASTILLA	PASEO LA CRESTA	MASTERS DR	6304	494	40	19,760	C	AC		70	46	100	\$72,907	15,646	THICK AC OVERLAY(2.5 INCHES)		
OLD TEMESCAL RD	FULLERTON	TURNBERRY	OLD TEMESC	1821	447	40	17,899	C	AC	zne4	64	42	100	\$66,042	15,918	THICK AC OVERLAY(2.5 INCHES)		
PASEO GRANDE	PINE CREST	HUMMINGBIRD	PASEO GRAN	B2908	321	37	11,859	C	AC	zne3	68	44	100	\$43,755	15,793	THICK AC OVERLAY(2.5 INCHES)		
PROMENADE AV	WELLESLEY	TREELINE	PROMENADE	I2159C	1,107	60	50,566	A	AC/AC	zne1	64	46	100	\$202,119	19,828	THICK AC OVERLAY(2.5 INCHES)		
RIMPAU AV	SEVENTH	CIRCLE CITY	RIMPAU AV	B2-1509	353	40	14,110	C	AC	zne4	65	42	100	\$52,063	15,919	THICK AC OVERLAY(2.5 INCHES)		
RIVER RD	KALUS	FOXTAIL	RIVER RD	2356	1,459	66	96,280	A	AC/AC	zne2	65	47	100	\$384,839	19,671	THICK AC OVERLAY(2.5 INCHES)		

\*\* - Treatment from Project Selection

Scenarios Criteria:



# Scenarios - Sections Selected for Treatment

Interest: 3.00%

Inflation: 3.00%

Printed: 03/11/2019

Scenario: 5. \$9 Million to \$12.5 Million Per Year

Year: 2026

Street Name	Begin Location	End Location	Street ID	Section ID	Length	Width	Area	FC	Surf Type	Area ID	Current PCI	Treatment		Cost	Rating	Treatment		
												PCI Before	PCI After					
SAMPSON AV	GRANITE	CITY LIMITS	SAMPSON AV	A2351	293	34	9,948	C	AC	zne4	70	47	100	\$36,704	15,591	THICK AC OVERLAY(2.5 INCHES)		
SAMPSON AV	BENJAMIN	GRANITE	SAMPSON AV	B1964C	1,302	34	44,260	C	AC	zne4	69	46	100	\$163,304	15,702	THICK AC OVERLAY(2.5 INCHES)		
SANTANA WY	FULLERTON	GILBERT	SANTANA WY	1930	863	36	31,073	C	AC/AC	zne5	64	47	100	\$114,647	15,206	THICK AC OVERLAY(2.5 INCHES)		
SHERIDAN ST	GRAND	RAILROAD	SHERIDAN S	B1-1669	577	29	16,740	C	AC	zne2	66	42	100	\$61,766	15,920	THICK AC OVERLAY(2.5 INCHES)		
TENTH ST	HARRIS	WYVAL	TENTH ST	I2755C	720	36	23,997	C	AC	zne3	69	46	100	\$88,542	15,697	THICK AC OVERLAY(2.5 INCHES)		
VIA DEL RIO	SUNKIST	AVENIDA DEL VISTA	VIA DEL RI	C3151C	1,104	60	66,262	C	AC	zne3	66	43	100	\$244,481	15,913	THICK AC OVERLAY(2.5 INCHES)		
VILLAGE LOOP DR	ALLEN	PESCADERO	VILLAGE LO	2235	233	40	9,317	C	AC	zne1	69	44	100	\$34,376	15,838	THICK AC OVERLAY(2.5 INCHES)		
VILLAGE LOOP DR	PESCADERO	VALDOSTA	VILLAGE LO	2236	253	40	10,119	C	AC	zne1	71	46	100	\$37,335	15,682	THICK AC OVERLAY(2.5 INCHES)		
												<b>Treatment Total</b>		<b>\$2,548,121</b>				
AIRPORT CL	END	RAILROAD	AIRPORT CL	4428	349	40	13,970	R	AC	zne2	62	48	100	\$34,362	19,607	THIN AC OVERLAY(1.5 INCHES)		
BEL AIR ST	ARTURO	LAUREL CANYON WAY	BEL AIR ST	1784	1,618	36	58,230	R	AC	zne4	62	48	100	\$143,232	19,718	THIN AC OVERLAY(1.5 INCHES)		
BIRCH ST	IVY	BIRCH	BIRCH ST	1487	273	31	8,476	R	AC	zne4	62	47	100	\$20,849	19,824	THIN AC OVERLAY(1.5 INCHES)		
BRENTWOOD CL	BORDER	ADRIENNE	BRENTWOOD	3167	306	33	10,109	R	AC	zne3	61	47	100	\$24,865	19,777	THIN AC OVERLAY(1.5 INCHES)		
BUENA VISTA AV	DERBY	HIGHGROVE	BUENA VIST	O5790	502	36	18,086	R	AC	zne5	62	48	100	\$44,488	19,687	THIN AC OVERLAY(1.5 INCHES)		
BUSH CL	MADISON	END	BUSH CL	640	204	36	7,334	R	AC	zne5	62	48	100	\$18,039	19,780	THIN AC OVERLAY(1.5 INCHES)		
CALL WY	PAGE	SUNKIST	CALL WY	3153	389	32	12,463	R	AC/AC	zne3	62	48	100	\$30,657	19,481	THIN AC OVERLAY(1.5 INCHES)		
CAMINO DEL NINOS CT	END	CALLE DEL ORO	CAMINO DEL	4386	558	31	17,286	R	AC	zne3	64	49	100	\$42,520	19,575	THIN AC OVERLAY(1.5 INCHES)		
CARTER LN	THACKER	JOHNSON	CARTER LN	3701	258	36	9,305	R	AC	zne5	62	48	100	\$22,887	19,780	THIN AC OVERLAY(1.5 INCHES)		
CESSNA CL	RAILROAD	END	CESSNA CL	4209	299	40	11,974	R	AC	zne2	62	48	100	\$29,453	19,605	THIN AC OVERLAY(1.5 INCHES)		
CITRON ST	END	FAIRMONT	CITRON ST	J289	42	40	1,680	R	AC	zne3	64	49	100	\$4,133	19,613	THIN AC OVERLAY(1.5 INCHES)		
COTTONWOOD CL	FULLERTON	COTTONWOOD	COTTONWOOD	1405	871	32	27,876	R	AC	zne4	62	47	100	\$68,568	19,824	THIN AC OVERLAY(1.5 INCHES)		
ELM ST	ACACIA	REDWOOD	ELM ST	1735	294	32	9,420	R	AC	zne4	63	49	100	\$23,171	19,602	THIN AC OVERLAY(1.5 INCHES)		
ELM ST	REDWOOD	ASPEN	ELM ST	1736	297	32	9,502	R	AC	zne4	63	49	100	\$23,374	19,602	THIN AC OVERLAY(1.5 INCHES)		

\*\* - Treatment from Project Selection

Scenarios Criteria:



# Scenarios - Sections Selected for Treatment

Interest: 3.00%

Inflation: 3.00%

Printed: 03/11/2019

Scenario: 5. \$9 Million to \$12.5 Million Per Year

Year: 2026

Street Name	Begin Location	End Location	Street ID	Section ID	Length	Width	Area	FC	Surf Type	Area ID	Current PCI	Treatment		Cost	Rating	Treatment
												PCI Before	PCI After			
FAIRMONT DR	WILLOWSRING	MAYFAIR	FAIRMONT D	2829	240	37	8,870	R	AC	zne3	64	49	100	\$21,818	19,607	THIN AC OVERLAY(1.5 INCHES)
FILBERT ST	SPRUCE	FORD	FILBERT ST	1525	324	32	10,363	R	AC	zne4	62	48	100	\$25,491	19,816	THIN AC OVERLAY(1.5 INCHES)
FOOTHILL PK	FULLERTON	WISTERIA	FOOTHILL P	3681	1,298	60	77,862	A	AC	zne5	79	74	100	\$167,580	23,776	THIN AC OVERLAY(1.5 INCHES)
GARRETSON AV	PACIFIC	END	GARRETSON	Q612	467	36	16,828	R	AC	zne5	62	48	100	\$41,394	19,780	THIN AC OVERLAY(1.5 INCHES)
GILBERT AV	CHASE	FERNLEAF	GILBERT AV	1918	574	36	20,677	R	AC	zne5	62	48	100	\$50,860	19,780	THIN AC OVERLAY(1.5 INCHES)
GILBERT AV	TABER	RIVERBED	GILBERT AV	3748	418	36	15,037	R	AC	zne5	62	48	100	\$36,987	19,780	THIN AC OVERLAY(1.5 INCHES)
HERMOSA DR	WRIGHTWOOD	WOODVALE	HERMOSA DR	2222	555	36	19,968	R	AC	zne1	63	48	100	\$49,116	19,808	THIN AC OVERLAY(1.5 INCHES)
HIDDEN HILLS WY	MOUNT NIGUEL	BALDY VIEW	HIDDEN HIL	2950	461	36	16,592	R	AC	zne3	61	48	100	\$40,813	19,598	THIN AC OVERLAY(1.5 INCHES)
HUNT CL	DYER	END	HUNT CL	4196	320	32	10,234	R	AC/AC	zne3	62	48	100	\$25,174	19,550	THIN AC OVERLAY(1.5 INCHES)
JAMES AV	CHASE	KENDRICK	JAMES AV	6608	323	36	11,628	R	AC		65	49	100	\$28,602	19,698	THIN AC OVERLAY(1.5 INCHES)
JEFFERSON CL	TAFT	END	JEFFERSON	635	165	36	5,922	R	AC	zne5	62	48	100	\$14,568	19,780	THIN AC OVERLAY(1.5 INCHES)
JOHNSON CL	MADISON	END	JOHNSON CL	638	210	36	7,573	R	AC	zne5	62	48	100	\$18,628	19,780	THIN AC OVERLAY(1.5 INCHES)
JOHNSON LN	TAFT	CARTER	JOHNSON LN	3702	550	36	19,783	R	AC	zne5	62	48	100	\$48,662	19,780	THIN AC OVERLAY(1.5 INCHES)
JOHNSON LN	CARTER	MADISON	JOHNSON LN	3703	285	36	10,265	R	AC	zne5	62	48	100	\$25,250	19,780	THIN AC OVERLAY(1.5 INCHES)
LEHIGH CL	END	BALDWIN	LEHIGH CL	658	581	36	20,907	R	AC	zne5	62	48	100	\$51,426	19,751	THIN AC OVERLAY(1.5 INCHES)
LESTER AV	GOLDEN HARVEST	AMIN	LESTER AV	6461	460	29	13,340	R	AC		64	49	100	\$32,814	19,596	THIN AC OVERLAY(1.5 INCHES)
LESTER AV	ARBENZ	GOLDEN HARVEST	LESTER AV	6648	1,359	29	39,411	R	AC		63	47	100	\$96,942	19,852	THIN AC OVERLAY(1.5 INCHES)
LOCUST ST	GREENGATE	GREENGATE	LOCUST ST	1358	900	32	28,792	R	AC	zne4	62	48	100	\$70,822	19,816	THIN AC OVERLAY(1.5 INCHES)
MADISON LN	JOHNSON	BUSH	MADISON LN	3704	340	36	12,232	R	AC	zne5	62	48	100	\$30,089	19,780	THIN AC OVERLAY(1.5 INCHES)
MADISON LN	BUSH	RIMPAU	MADISON LN	3705	211	36	7,579	R	AC	zne5	62	48	100	\$18,642	19,780	THIN AC OVERLAY(1.5 INCHES)
MAYFAIR DR	FAIRMONT	VIA PACIFICA	MAYFAIR DR	2831	716	36	25,771	R	AC	zne3	64	49	100	\$63,392	19,609	THIN AC OVERLAY(1.5 INCHES)
MONTEREY RD	MORENO	WREN	MONTEREY R	1355	320	32	10,225	R	AC	zne4	63	49	100	\$25,152	19,653	THIN AC OVERLAY(1.5 INCHES)
NINTH ST	LINCOLN	GRANT	NINTH ST	205	693	32	22,181	R	AC	zne3	61	47	100	\$54,559	19,845	THIN AC OVERLAY(1.5 INCHES)

\*\* - Treatment from Project Selection

Scenarios Criteria:



# Scenarios - Sections Selected for Treatment

Interest: 3.00%

Inflation: 3.00%

Printed: 03/11/2019

Scenario: 5. \$9 Million to \$12.5 Million Per Year

## Year: 2026

Street Name	Begin Location	End Location	Street ID	Section ID	Length	Width	Area	FC	Surf Type	Area ID	Current PCI	Treatment		Cost	Rating	Treatment		
												PCI Before	PCI After					
NOTRE DAME CL	TABER	COLBERN	NOTRE DAME	3724	172	36	6,175	R	AC	zne5	62	48	100	\$15,189	19,780	THIN AC OVERLAY(1.5 INCHES)		
NOTRE DAME CL	COLBERN	END	NOTRE DAME	790	276	36	9,931	R	AC	zne5	62	48	100	\$24,429	19,780	THIN AC OVERLAY(1.5 INCHES)		
ORANGE ST	FRANCIS	END	ORANGE ST	4157	293	32	9,373	R	AC	zne4	62	48	100	\$23,055	19,816	THIN AC OVERLAY(1.5 INCHES)		
PACKARD CL	END	STATE	PACKARD CL	520	335	36	12,069	R	AC	zne5	62	49	100	\$29,687	19,470	THIN AC OVERLAY(1.5 INCHES)		
PARK LN	TENTH	FULLERTON	PARK LN	1499	825	23	18,973	R	AC	zne4	63	49	100	\$46,670	19,593	THIN AC OVERLAY(1.5 INCHES)		
PARK LN	GARRETSON	TENTH	PARK LN	1501	591	32	18,922	R	AC	zne4	62	48	100	\$46,544	19,816	THIN AC OVERLAY(1.5 INCHES)		
SAN RAMON DR	SAN ALMADA	SAN ALVARADO	SAN RAMON	3121	432	36	15,547	R	AC	zne3	61	48	100	\$38,242	19,708	THIN AC OVERLAY(1.5 INCHES)		
SHERBORN ST	MAGNOLIA	END	SHERBORN S	4329	6,271	23	144,222	R	AC	zne4	62	48	100	\$354,751	19,816	THIN AC OVERLAY(1.5 INCHES)		
SUMMERPLACE CT	MIRA VISTA	GILBERT	SUMMERPL AC	1915	692	36	24,916	R	AC	zne5	62	48	100	\$61,287	19,780	THIN AC OVERLAY(1.5 INCHES)		
SUNDANCE CL	BEATRICE	END	SUNDANCE C	4166	353	36	12,720	R	AC	zne4	62	47	100	\$31,287	19,837	THIN AC OVERLAY(1.5 INCHES)		
SYCAMORE LN	END	RIMPAU	SYCAMORE L	4348	757	32	24,214	R	AC	zne4	62	48	100	\$59,560	19,823	THIN AC OVERLAY(1.5 INCHES)		
TAFT CL	END	JOHNSON	TAFT CL	634	243	36	8,748	R	AC	zne5	62	48	100	\$21,519	19,780	THIN AC OVERLAY(1.5 INCHES)		
TAFT LN	JEFFERSON	RIMPAU	TAFT LN	3715	196	36	7,043	R	AC	zne5	62	48	100	\$17,324	19,780	THIN AC OVERLAY(1.5 INCHES)		
TAFT LN	JOHNSON	JEFFERSON	TAFT LN	3716	361	36	13,011	R	AC	zne5	62	48	100	\$32,004	19,780	THIN AC OVERLAY(1.5 INCHES)		
THACKER DR	CARTER	CHASE	THACKER DR	3700	773	36	27,818	R	AC	zne5	62	48	100	\$68,426	19,780	THIN AC OVERLAY(1.5 INCHES)		
VICENTIA AV	NINTH	TENTH	VICENTIA A	1019	384	26	9,984	R	AC	zne4	63	48	100	\$24,559	19,704	THIN AC OVERLAY(1.5 INCHES)		
WISTERIA WY	SALEM	FOOTHILL	WISTERIA W	3682	200	36	7,207	R	AC	zne5	63	48	100	\$17,728	19,794	THIN AC OVERLAY(1.5 INCHES)		
WRIGHTWOOD RD	HERMOSA	WOODVALE	WRIGHTWO OD	2224	359	36	12,918	R	AC	zne1	63	48	100	\$31,776	19,808	THIN AC OVERLAY(1.5 INCHES)		
WRIGHTWOOD RD	PARKRIDGE	HERMOSA	WRIGHTWO OD	2225	251	36	9,050	R	AC	zne1	63	48	100	\$22,261	19,808	THIN AC OVERLAY(1.5 INCHES)		
												<b>Treatment Total</b>		<b>\$2,535,677</b>				
<b>Year 2026 Area Total</b>										<b>20,171,570</b>	<b>Year 2026 Total</b>		<b>\$9,000,114</b>					

## Year: 2027

Street Name	Begin Location	End Location	Street ID	Section ID	Length	Width	Area	FC	Surf Type	Area ID	Current PCI	Treatment		Cost	Rating	Treatment
												PCI Before	PCI After			
ALLEGRE CL	END	BRAVO	ALLEGRE CL	4481	432	32	13,819	R	AC	zne1	76	71	80	\$4,377	37,376	TRMSS TYPE II SLURRY

\*\* - Treatment from Project Selection

Scenarios Criteria:



# Scenarios - Sections Selected for Treatment

Interest: 3.00%

Inflation: 3.00%

Printed: 03/11/2019

Scenario: 5. \$9 Million to \$12.5 Million Per Year

Year: 2027

Street Name	Begin Location	End Location	Street ID	Section ID	Length	Width	Area	FC	Surf Type	Area ID	Current PCI	Treatment		Cost	Rating	Treatment
												PCI Before	PCI After			
AMBER DR	SILKWOOD	DOGWOOD	AMBER DR	3099	640	37	23,665	R	AC	zne3	76	74	82	\$7,495	37,307	TRMSS TYPE II SLURRY
BALDY VIEW CL	BALDY VIEW	HIDDEN HILLS	BALDY VIEW	2953	855	28	23,932	R	AC	zne3	76	74	82	\$7,580	37,307	TRMSS TYPE II SLURRY
BENTLENY DR	SMITTY	PROMENADE	BENTLENY D	1697	682	40	27,278	R	AC	zne4	76	71	80	\$8,639	37,419	TRMSS TYPE II SLURRY
BRAVO DR	VILLA MONTES	ALLEGRE	BRAVO DR	2249	322	36	11,609	R	AC	zne1	76	71	80	\$3,677	37,419	TRMSS TYPE II SLURRY
BRISTOL WY	GRIFFIN	BUCKINGHAM	BRISTOL WY	2026	944	32	30,192	R	AC	zne1	76	71	80	\$9,562	37,420	TRMSS TYPE II SLURRY
BRITTANY DR	NEWCASTLE	PROMENADE	BRITTANY D	2004	229	37	8,486	R	AC	zne1	76	71	80	\$2,688	37,309	TRMSS TYPE II SLURRY
BURR ST	BELLE	DAVIS	BURR ST	1097C	557	32	17,837	R	AC	zne4	75	74	82	\$5,649	37,340	TRMSS TYPE II SLURRY
CAJALCO RD	15 NORTH BOUND OFF RAMP	GRAND OAKS	CAJALCO RD	602	1,123	78	87,594	A	AC		49	81	88	\$33,289	50,842	TRMSS TYPE II SLURRY
CAJALCO RD	GRAND OAKS	TEMESCAL CANYON	CAJALCO RD	6526	1,070	84	89,880	A	AC		52	81	88	\$34,158	50,842	TRMSS TYPE II SLURRY
CALVERT ST	NIGHT SHADOW	TABER	CALVERT ST	6250	346	336	116,256	R	AC		77	74	82	\$36,818	37,306	TRMSS TYPE II SLURRY
CINNAMON LN	END	FALLENLEAF	CINNAMON L	4408	307	36	11,035	R	AC	zne3	75	71	80	\$3,495	37,309	TRMSS TYPE II SLURRY
CITROCADO RANCH ST	JAYME JOY	JUST RIGHT	CITROCADO	5820	1,166	36	41,976	R	AC		77	74	82	\$13,294	37,306	TRMSS TYPE II SLURRY
CORNELL CI	RADCLIFFE	END	CORNELL CI	6276	270	36	12,220	R	AC		77	74	82	\$3,870	37,306	TRMSS TYPE II SLURRY
COSTA BRAVA CL	VIA BLAIRO	END	COSTA BRAVA	4255	270	31	8,380	R	AC	zne1	76	71	80	\$2,654	37,420	TRMSS TYPE II SLURRY
COTA ST	SECOND	THIRD	COTA ST	H4336	381	32	12,189	R	AC	zne2	75	71	80	\$3,861	37,424	TRMSS TYPE II SLURRY
CRANBERRY LN	END	FALLENLEAF	CRANBERRY	4407	284	37	10,504	R	AC	zne3	75	71	80	\$3,327	37,311	TRMSS TYPE II SLURRY
DREAMSICLE WY	JUST RIGHT	CHASE	DREAMSICLE	5822	232	30	6,960	R	AC	E	77	74	82	\$2,205	37,306	TRMSS TYPE II SLURRY
ELDERWOOD DR	BLOOMFIELD	THISTLEWOOD	ELDERWOOD	2929	150	36	5,414	R	AC	zne3	75	71	80	\$1,715	37,311	TRMSS TYPE II SLURRY
ELDERWOOD DR	REDROCK	WHITEOAK	ELDERWOOD	2931	152	34	5,153	R	AC	zne3	76	74	82	\$1,632	37,306	TRMSS TYPE II SLURRY
ELDERWOOD DR	TANGLEWOOD	REDROCK	ELDERWOOD	2932	185	37	6,842	R	AC	zne3	75	71	80	\$2,167	37,311	TRMSS TYPE II SLURRY
EVERGREEN LN	END	ALDER	EVERGREEN	4343	146	36	5,249	R	AC	zne4	75	71	80	\$1,663	37,422	TRMSS TYPE II SLURRY
FALCON CL	MABEY CANYON	END	FALCON CL	400	176	20	3,519	R	AC	zne3	75	71	80	\$1,115	37,312	TRMSS TYPE II SLURRY
FALLENLEAF DR	SMOKETREE	CINNAMON	FALLENLEAF	3021	257	36	9,238	R	AC	zne3	75	71	80	\$2,926	37,312	TRMSS TYPE II SLURRY
FALLENLEAF DR	CRANBERRY	SUGARBERRY	FALLENLEAF	3023	309	36	11,110	R	AC	zne3	75	71	80	\$3,519	37,312	TRMSS TYPE II SLURRY
FALLENLEAF DR	CRANBERRY	HONEYWOOD	FALLENLEAF	3024	205	36	7,368	R	AC	zne3	75	71	80	\$2,334	37,312	TRMSS TYPE II SLURRY
FOOTHILL PK	KENTFIELD	LINCOLN	FOOTHILL P	3563	892	60	53,538	A	AC	zne5	76	81	88	\$20,347	50,842	TRMSS TYPE II SLURRY
FOOTHILL PK	RIDGECREST	FULLERTON	FOOTHILL P	3679	1,521	59	89,712	A	AC	zne5	82	74	83	\$34,094	45,756	TRMSS TYPE II SLURRY
FORD ST	FILBERT	RIMPAU	FORD ST	1523	650	32	20,792	R	AC	zne4	76	74	82	\$6,585	37,305	TRMSS TYPE II SLURRY
FULLER ST	SEVENTH	EIGHTH	FULLER ST	1607	372	32	11,912	R	AC	zne4	76	74	82	\$3,773	37,305	TRMSS TYPE II SLURRY
FULLERTON AV	HALEY TALBERT	FOOTHILL	FULLERTON	5616	381	60	22,860	A	AC	zne5	75	66	75	\$8,688	43,857	TRMSS TYPE II SLURRY
FULLERTON AV	MCMACKIN	AUTUMN	FULLERTON	5643	483	60	28,980	A	AC	zne5	47	81	88	\$11,014	50,842	TRMSS TYPE II SLURRY

\*\* - Treatment from Project Selection

Scenarios Criteria:



# Scenarios - Sections Selected for Treatment

Interest: 3.00%

Inflation: 3.00%

Printed: 03/11/2019

Scenario: 5. \$9 Million to \$12.5 Million Per Year

Year: 2027

Street Name	Begin Location	End Location	Street ID	Section ID	Length	Width	Area	FC	Surf Type	Area ID	Current PCI	Treatment		Cost	Rating	Treatment
												PCI Before	PCI After			
GARRETSON AV	JILLIAN ASHLEY	JOCELYN SHELBY	GARRETSON	M5510	823	30	24,695	R	AC	zne5	76	74	82	\$7,821	37,305	TRMSS TYPE II SLURRY
GARRETSON AV	JOCELYN SHELBY	CHASE	GARRETSON	N5511	374	30	11,213	R	AC	zne5	76	74	82	\$3,552	37,305	TRMSS TYPE II SLURRY
GRAND BL	VICTORIA	MAIN	GRAND BL	ES-1538C	768	56	43,035	A	AC	zne4	77	67	77	\$16,355	44,347	TRMSS TYPE II SLURRY
GREGORY AV	END	KELLOGG	GREGORY AV	6477	557	36	22,552	R	AC		77	74	82	\$7,143	37,306	TRMSS TYPE II SLURRY
GREYSTONE LN	REDROCK	GLENBUSH	GREYSTONE	2919	368	36	13,265	R	AC	zne3	76	74	82	\$4,202	37,305	TRMSS TYPE II SLURRY
GRIFFIN CL	BRITTANY	END	GRIFFIN CL	4311	335	32	10,735	R	AC	zne1	76	71	80	\$3,400	37,379	TRMSS TYPE II SLURRY
HERITAGE DR	MERGANSER	OLD TRAIL	HERITAGE D	3273	236	36	8,483	R	AC	zne3	76	71	80	\$2,687	37,421	TRMSS TYPE II SLURRY
HIGHLAND VIEW DR	RUTLAND	BRAEMAR	HIGHLAND V	3074	609	36	21,913	R	AC	zne3	75	71	80	\$6,940	37,313	TRMSS TYPE II SLURRY
HIGINBOTHAM WY	RADCLIFFE	TABER	HIGINBOTHAM	6272	236	36	8,496	R	AC		77	74	82	\$2,691	37,306	TRMSS TYPE II SLURRY
INDEPENDENCE CL	EARL	END NORTH	INDEPENDENCE	747	440	33	14,508	R	AC	zne3	76	74	82	\$4,595	37,355	TRMSS TYPE II SLURRY
JAYME JOY WY	CITROCADO RANCH	MELLOR	JAYME JOY	5821	409	36	14,724	R	AC		77	74	82	\$4,663	37,306	TRMSS TYPE II SLURRY
JUST RIGHT WY	CITROCADO RANCH	DREAMSICLE	JUST RIGHT	5817	203	36	7,308	R	AC		77	74	82	\$2,315	37,306	TRMSS TYPE II SLURRY
JUST RIGHT WY	DREAMSICLE	MELLOR	JUST RIGHT	5818	247	36	8,892	R	AC		77	74	82	\$2,817	37,306	TRMSS TYPE II SLURRY
KRESS CT	GRAND	END	KRESS CT	5019	424	21	8,902	R	AC/AC	zne4	75	74	83	\$2,820	39,472	TRMSS TYPE II SLURRY
LINCOLN AV	BURR	CITRON	LINCOLN AV	H1-1198C	1,054	60	63,263	A	AC	zne3	73	79	87	\$24,042	53,908	TRMSS TYPE II SLURRY
LINCOLN AV	WESTPARK	ONTARIO	LINCOLN AV	I1-1177	920	60	55,178	A	AC	zne3	71	79	87	\$20,970	53,908	TRMSS TYPE II SLURRY
LINCOLN AV	ONTARIO	OTHELLO	LINCOLN AV	I2-3387	590	76	44,810	A	AC	zne3	69	79	87	\$17,030	53,908	TRMSS TYPE II SLURRY
LINCOLN AV	STAN GRUBE	CAJON	LINCOLN AV	J1-3386	1,462	76	111,112	A	AC	zne3	71	79	87	\$42,227	53,908	TRMSS TYPE II SLURRY
LINCOLN AV	PADRE	SILVERCREEK	LINCOLN AV	K1-3336C	1,137	76	86,388	A	AC	zne3	73	79	87	\$32,831	53,908	TRMSS TYPE II SLURRY
LINCOLN AV	WINDPINE	REGINA	LINCOLN AV	L2-5437	1,033	77	79,553	A	AC	zne5	74	79	87	\$30,233	53,908	TRMSS TYPE II SLURRY
MAGNOLIA AV	FULLERTON	MASON	MAGNOLIA A	1450	421	66	27,768	A	AC	zne4	81	73	82	\$10,553	45,758	TRMSS TYPE II SLURRY
MAGNOLIA AV	MASON	MOUNT WILSON	MAGNOLIA A	1452C	680	66	44,864	A	AC	zne4	82	74	83	\$17,050	45,756	TRMSS TYPE II SLURRY
MAGNOLIA AV	TRADEMARK	SHERBORN	MAGNOLIA A	1725C	1,506	72	109,767	A	AC	zne4	67	79	87	\$41,715	53,908	TRMSS TYPE II SLURRY
MAGNOLIA AV	SANTANA	ONTARIO	MAGNOLIA A	6246	904	81	73,224	A	AC		76	70	79	\$27,828	56,368	TRMSS TYPE II SLURRY
MAGNOLIA AV	MAIN	ROSSER	MAGNOLIA A	6247	1,472	83	122,176	A	AC		72	79	87	\$46,431	53,908	TRMSS TYPE II SLURRY
MAIN ST	HARRISON	RINCON	MAIN ST	B2-2315	866	76	65,812	A	AC/AC	zne2	67	79	87	\$25,011	53,908	TRMSS TYPE II SLURRY
MAIN ST	EIGHTH	NINTH	MAIN ST	G1-1073	376	62	23,331	A	AC	zne4	73	79	87	\$8,867	53,908	TRMSS TYPE II SLURRY
MAIN ST	NINTH	ELEVENTH	MAIN ST	G2-1071C	753	64	48,185	A	AC	zne4	74	79	87	\$18,312	53,908	TRMSS TYPE II SLURRY
MAIN ST	GRAND	OLIVE	MAIN ST	H2-1069	416	58	24,111	A	AC	zne4	74	79	87	\$9,163	53,908	TRMSS TYPE II SLURRY
MAIN ST	KENDALL	FRANCIS	MAIN ST	I2-1365	348	46	16,020	A	AC	zne4	69	79	87	\$6,089	53,908	TRMSS TYPE II SLURRY
MAIN ST	BURR	RANCHO	MAIN ST	J2-1234C	737	46	33,923	A	AC	zne4	72	79	87	\$12,892	53,908	TRMSS TYPE II SLURRY
MAIN ST	RANCHO	CITRON	MAIN ST	K1-1237	351	46	16,135	A	AC	zne4	69	79	87	\$6,132	53,908	TRMSS TYPE II SLURRY
MAIN ST	CITRON	OLD MILL	MAIN ST	K2-1238	110	46	5,042	A	AC	zne4	70	79	87	\$1,917	53,908	TRMSS TYPE II SLURRY

\*\* - Treatment from Project Selection

Scenarios Criteria:



# Scenarios - Sections Selected for Treatment

Interest: 3.00%

Inflation: 3.00%

Printed: 03/11/2019

Scenario: 5. \$9 Million to \$12.5 Million Per Year

Year: 2027

Street Name	Begin Location	End Location	Street ID	Section ID	Length	Width	Area	FC	Surf Type	Area ID	Current PCI	Treatment		Cost	Rating	Treatment
												PCI Before	PCI After			
MAIN ST	HACIENDA	MISSION	MAIN ST	M1-1241C	692	46	31,822	A	AC	zne4	76	71	79	\$12,094	56,527	TRMSS TYPE II SLURRY
MANDEVILLA WY	TESORO	VIA BLAIRO	MANDEVILL A	2264	1,231	32	39,379	R	AC	zne1	76	71	80	\$12,472	37,421	TRMSS TYPE II SLURRY
MANDEVILLA WY	TAMPICO	TESORO	MANDEVILL A	2265	312	32	9,991	R	AC	zne1	76	71	80	\$3,165	37,421	TRMSS TYPE II SLURRY
MANDEVILLA WY	VIA BLAIRO	TAMPICO	MANDEVILL A	2266	2,690	32	86,070	R	AC	zne1	76	71	80	\$27,258	37,421	TRMSS TYPE II SLURRY
MARIAH CI	MELISSA	END	MARIAH CI	5833	570	40	25,300	R	AC		75	71	79	\$8,013	37,282	TRMSS TYPE II SLURRY
MAVERICK CI	NIGHT SHADOW	END	MAVERICK C	6252	296	36	13,156	R	AC		77	74	82	\$4,167	37,306	TRMSS TYPE II SLURRY
MCKINLEY ST	GRIFFIN	SHOPPING CNTR ENTRANCE	MCKINLEY S	H4743	300	104	31,183	A	AC	zne1	69	79	87	\$11,851	53,908	TRMSS TYPE II SLURRY
MCKINLEY ST	91 EAST BOUND OFF RAMP	91 EAST BOUND ON RAMP	MCKINLEY S	L1706	253	75	19,004	A	AC	zne4	54	81	88	\$7,222	50,842	TRMSS TYPE II SLURRY
MELLOR ST	JAYME JOY	JUST RIGHT	MELLOR ST	5819	1,231	36	44,316	R	AC		77	74	82	\$14,035	37,306	TRMSS TYPE II SLURRY
MERRILL ST	TENTH	GRAND	MERRILL ST	1021	254	24	6,095	R	AC	zne4	76	74	82	\$1,931	37,305	TRMSS TYPE II SLURRY
MERRILL ST	SEVENTH	EIGHTH	MERRILL ST	995	377	24	9,046	R	AC	zne4	75	71	80	\$2,865	37,313	TRMSS TYPE II SLURRY
MONTAGUE CL	MONTEZUMA	END	MONTAGUE C	4266	433	31	13,413	R	AC	zne1	76	71	80	\$4,248	37,421	TRMSS TYPE II SLURRY
MONTEZUMA DR	VILLAGE LOOP	MONTAGUE	MONTEZUM A	2245	184	35	6,445	R	AC	zne1	76	71	80	\$2,042	37,421	TRMSS TYPE II SLURRY
MONTEZUMA DR	MONTAGUE	TEMESCAL	MONTEZUM A	2246	309	35	10,822	R	AC	zne1	76	71	80	\$3,428	37,421	TRMSS TYPE II SLURRY
MONTEZUMA DR	TEMESCAL	VILLA MONTES	MONTEZUM A	2247	313	35	10,951	R	AC	zne1	76	71	80	\$3,469	37,421	TRMSS TYPE II SLURRY
MOUNTAINSIDE CL	HIGHCLIFF	GOLDENVIEW	MOUNTAINSI	3038	290	36	10,445	R	AC	zne3	75	71	80	\$3,308	37,422	TRMSS TYPE II SLURRY
MOUNTAINSIDE CL	VIEWCREST	BOULDER	MOUNTAINSI	3044	258	36	9,270	R	AC	zne3	75	71	80	\$2,936	37,313	TRMSS TYPE II SLURRY
NABIL CL	END	STATE	NABIL CL	497	237	36	8,526	R	AC	zne5	76	74	82	\$2,701	37,305	TRMSS TYPE II SLURRY
NIGHT SHADOW LN	MAVERICK	CALVERT	NIGHT SHAD	6251	220	36	7,920	R	AC		77	74	82	\$2,509	37,306	TRMSS TYPE II SLURRY
NOTRE DAME WY	RADCLIFFE	TABER	NOTRE	6277	288	36	10,368	R	AC		77	74	82	\$3,284	37,306	TRMSS TYPE II SLURRY
NUTMEG DR	JUNIPER	BAYBERRY	NUTMEG DR	3096	861	37	31,849	R	AC	zne3	76	74	82	\$10,087	37,305	TRMSS TYPE II SLURRY
ONTARIO AV	COMPTON	15 SOUTH BOUND OFF RAMP	ONTARIO AV	B1-4080	262	66	17,301	A	AC	zne4	66	79	87	\$6,575	53,908	TRMSS TYPE II SLURRY
ONTARIO AV	MAIN	VESPER	ONTARIO AV	F2-3504	1,022	69	70,507	A	AC	zne4	65	79	87	\$26,795	53,908	TRMSS TYPE II SLURRY
ONTARIO AV	MAIN	BELLE	ONTARIO AV	G1-1265	878	86	75,533	A	AC	zne4	70	79	87	\$28,705	53,908	TRMSS TYPE II SLURRY
ONTARIO AV	TAYLOR	VICENTIA	ONTARIO AV	H1-1184	855	76	65,016	A	AC	zne4	74	79	87	\$24,709	53,908	TRMSS TYPE II SLURRY
ONTARIO AV	VICENTIA	BUENA VISTA	ONTARIO AV	H2-1183	856	91	77,899	A	AC	zne4	74	79	87	\$29,604	53,908	TRMSS TYPE II SLURRY
PARKRIDGE AV	MESA	HARRISON	PARKRIDGE	I2306	709	60	42,519	A	AC	zne2	76	66	76	\$16,159	44,090	TRMSS TYPE II SLURRY
PARKRIDGE AV	CORONA	JOY	PARKRIDGE	K2280	1,038	61	63,312	A	AC	zne2	66	79	87	\$24,061	53,908	TRMSS TYPE II SLURRY
PARKRIDGE AV	MAIN	COTA	PARKRIDGE	M2279	708	45	31,867	A	AC	zne2	66	79	87	\$12,111	53,908	TRMSS TYPE II SLURRY
PESCADERO CL	END	VILLAGE LOOP	PESCADER O	4475	445	32	14,232	R	AC	zne1	76	74	82	\$4,508	37,354	TRMSS TYPE II SLURRY

\*\* - Treatment from Project Selection

Scenarios Criteria:





# Scenarios - Sections Selected for Treatment

Interest: 3.00%

Inflation: 3.00%

Printed: 03/11/2019

Scenario: 5. \$9 Million to \$12.5 Million Per Year

Year: 2027

Street Name	Begin Location	End Location	Street ID	Section ID	Length	Width	Area	FC	Surf Type	Area ID	Current PCI	Treatment		Cost	Rating	Treatment
												PCI Before	PCI After			
PROMENADE AV	CRESTA	ROOSEVELT	PROMENADE	L2199	913	60	54,759	A	AC	zne1	83	74	82	\$20,810	45,774	TRMSS TYPE II SLURRY
PROMENADE AV	FREEWAY OVERPASS	CRESTA	PROMENADE	M1702	778	60	46,673	A	AC	zne1	83	73	82	\$17,738	45,772	TRMSS TYPE II SLURRY
PROMENADE AV	SIXTH	MAGNOLIA	PROMENADE	Q239	133	79	10,507	A	AC		77	67	76	\$3,993	44,204	TRMSS TYPE II SLURRY
RADCLIFFE CI	END	HIGINBOTHAM	RADCLIFFE	6273	450	36	18,700	R	AC		77	74	82	\$5,923	37,306	TRMSS TYPE II SLURRY
RADCLIFFE CI	NOTRE DAME	CORNELL	RADCLIFFE	6275	191	36	6,876	R	AC		77	74	82	\$2,178	37,306	TRMSS TYPE II SLURRY
RAILROAD ST	MERRILL	COTA	RAILROAD S	C2670	707	60	42,434	A	AC	zne2	75	66	76	\$16,127	43,958	TRMSS TYPE II SLURRY
RAILROAD ST	VIOLET	ADAMS	RAILROAD S	E2658	994	60	59,653	A	AC	zne2	82	74	83	\$22,670	45,754	TRMSS TYPE II SLURRY
RAILROAD ST	GRANT	SHERMAN	RAILROAD S	H2654	1,064	60	63,854	A	AC	zne2	69	79	87	\$24,267	53,908	TRMSS TYPE II SLURRY
RAILROAD ST	ELIZABETH	AIRPORT	RAILROAD S	L2600	1,057	60	63,403	A	AC	zne2	76	67	76	\$24,096	44,254	TRMSS TYPE II SLURRY
RAILROAD ST	HELICOPTER	CITATION	RAILROAD S	P2603C	1,047	60	63,374	A	AC	zne2	73	79	87	\$24,084	53,908	TRMSS TYPE II SLURRY
RAILROAD ST	AIRPORT	HELICOPTER	RAILROAD S	Q2601C	1,005	60	60,279	A	AC	zne2	69	79	87	\$22,908	53,908	TRMSS TYPE II SLURRY
RAMONA AV	FOURTH	FIFTH	RAMONA AV	1574	375	31	11,632	R	AC	zne4	75	71	80	\$3,684	37,427	TRMSS TYPE II SLURRY
RAMONA AV	FIFTH	SIXTH	RAMONA AV	1575	388	38	14,743	R	AC	zne4	75	71	80	\$4,669	37,428	TRMSS TYPE II SLURRY
RAMONA AV	SEVENTH	EIGHTH	RAMONA AV	1611	373	26	9,710	R	AC	zne4	75	71	80	\$3,076	37,428	TRMSS TYPE II SLURRY
RIMPAU AV	RIDGEWOOD	TANFORD	RIMPAU AV	I2-1752	537	45	24,185	A	AC	zne4	74	79	87	\$9,191	53,908	TRMSS TYPE II SLURRY
RIMPAU AV	ERICK	ONTARIO	RIMPAU AV	L1-1789	330	45	14,828	A	AC	zne4	76	67	76	\$5,635	44,258	TRMSS TYPE II SLURRY
RIMPAU AV	ONTARIO	TABER	RIMPAU AV	L2-1946	1,680	60	100,824	A	AC	zne5	72	79	87	\$38,317	53,908	TRMSS TYPE II SLURRY
RIMPAU AV	TABER	TAFT	RIMPAU AV	M1-3717	1,208	60	72,508	A	AC	zne5	74	79	87	\$27,556	53,908	TRMSS TYPE II SLURRY
RIMPAU AV	RAMSGATE	MADISON	RIMPAU AV	N1-3707	344	60	20,614	A	AC	zne5	73	79	87	\$7,834	53,908	TRMSS TYPE II SLURRY
RIMPAU AV	FOXPORT	ASHDALE	RIMPAU AV	O2-3787	251	60	15,037	A	AC	zne5	74	79	87	\$5,715	53,908	TRMSS TYPE II SLURRY
RIMPAU AV	MADISON	CHASE	RIMPAU AV	Q2-3706	391	60	23,480	A	AC	zne5	74	79	87	\$8,924	53,908	TRMSS TYPE II SLURRY
RIVER RD	COTA	KALUS	RIVER RD	2349	928	66	61,269	A	AC/AC	zne2	68	79	87	\$23,285	53,908	TRMSS TYPE II SLURRY
RIVER RD	AUBURNDALE	SPRINGBROOK	RIVER RD	2385	1,264	64	80,926	A	AC/AC	zne2	67	79	87	\$30,755	53,908	TRMSS TYPE II SLURRY
ROXBURY DR	BRAEMAR	SKYVIEW	ROXBURY DR	3086	186	36	6,706	R	AC	zne3	75	71	80	\$2,124	37,312	TRMSS TYPE II SLURRY
ROXBURY DR	SKYVIEW	STERLING	ROXBURY DR	3087	248	36	8,941	R	AC	zne3	75	71	80	\$2,832	37,312	TRMSS TYPE II SLURRY
SERFAS CLUB DR	91 EAST BOUND OFF RAMP	FRONTAGE	SERFAS CLU	2889	205	59	12,095	A	AC	zne3	39	79	87	\$4,597	53,908	TRMSS TYPE II SLURRY
SIXTH ST	MAIN	RAMONA	SIXTH ST	K1576	714	71	50,704	A	AC	zne4	74	79	87	\$19,270	53,908	TRMSS TYPE II SLURRY
SIXTH ST	GRAND	VICENTIA	SIXTH ST	M2737	394	60	23,647	A	AC	zne4	65	79	87	\$8,987	53,908	TRMSS TYPE II SLURRY
SIXTH ST	VIA BERNARDO	PASEO GRANDE	SIXTH ST	U2682	845	86	72,673	A	AC	zne3	65	79	87	\$27,618	53,908	TRMSS TYPE II SLURRY
SMITH AV	PLEASANT VIEW	SIXTH	SMITH AV	G2688	700	60	42,019	A	AC	zne3	68	79	87	\$15,969	53,908	TRMSS TYPE II SLURRY
SMITH AV	SIXTH	PLAZA DEL NOCHE	SMITH AV	H2702C	788	60	47,298	A	AC	zne3	67	79	87	\$17,975	53,908	TRMSS TYPE II SLURRY
SOMERSET DR	GRIFFIN	END	SOMERSET D	4306	495	32	15,825	R	AC	zne1	76	71	80	\$5,012	37,421	TRMSS TYPE II SLURRY

\*\* - Treatment from Project Selection

Scenarios Criteria:



# Scenarios - Sections Selected for Treatment

Interest: 3.00%

Inflation: 3.00%

Printed: 03/11/2019

Scenario: 5. \$9 Million to \$12.5 Million Per Year

Year: 2027

Street Name	Begin Location	End Location	Street ID	Section ID	Length	Width	Area	FC	Surf Type	Area ID	Current PCI	Treatment			Cost	Rating	Treatment		
												PCI Before	PCI After						
SUMMIT VIEW CT	RUTLAND	FOXPLAIN	SUMMIT VIE	3078	266	36	9,574	R	AC	zne3	75	71	80	\$3,032	37,422	TRMSS TYPE II SLURRY			
SUMMIT VIEW CT	FOXPLAIN	COPPER RIDGE	SUMMIT VIE	3079	523	37	19,338	R	AC	zne3	75	71	80	\$6,125	37,312	TRMSS TYPE II SLURRY			
SUNCREST DR	MOUNTAINSIDE	GOLDENVIEW	SUNCREST D	3036	707	36	25,438	R	AC	zne3	75	71	80	\$8,057	37,422	TRMSS TYPE II SLURRY			
TAMPICO CL	MANDEVILLA	END	TAMPICO CL	4262	323	32	10,320	R	AC	zne1	76	71	80	\$3,269	37,421	TRMSS TYPE II SLURRY			
TANFORD LN	TREVOR	TALSHIRE	TANFORD LN	1756	269	32	8,613	R	AC	zne4	76	71	80	\$2,728	37,408	TRMSS TYPE II SLURRY			
TANGLEWOOD DR	WHITEOAK	BLOOMFIELD	TANGLEWO OD	2934	312	36	11,224	R	AC	zne3	75	71	80	\$3,555	37,312	TRMSS TYPE II SLURRY			
TEMESCAL CANYON RD	MONTEZUMA	END	TEMESCAL C	4267	509	32	16,285	R	AC	zne1	76	71	80	\$5,158	37,420	TRMSS TYPE II SLURRY			
TEMESCAL CANYON RD	BREEZY MEADOW	BLUE SPRINGS	TEMESCAL C	6587	588	63	37,044	A	AC		76	67	76	\$14,078	44,117	TRMSS TYPE II SLURRY			
TEMESCAL CANYON RD	BLUE SPRINGS	PRONIO	TEMESCAL C	6588	600	63	37,800	A	AC		77	67	76	\$14,366	44,234	TRMSS TYPE II SLURRY			
TEMESCAL CANYON RD	PRONIO	LAKESHORE	TEMESCAL C	6589	891	64	57,024	A	AC		72	79	87	\$21,671	53,908	TRMSS TYPE II SLURRY			
TESORO WY	MANDEVILLA	LA DOCENA	TESORO WY	2263	1,147	32	36,694	R	AC	zne1	76	71	80	\$11,621	37,379	TRMSS TYPE II SLURRY			
TRADEMARK CI	MAGNOLIA	END	TRADEMAR K	6200	686	36	27,196	R	AC		75	71	79	\$8,613	37,282	TRMSS TYPE II SLURRY			
VIA BLAIRO	MANDEVILLA	COSTA BRAVA	VIA BLAIRO	2267	345	32	11,043	R	AC	zne1	76	71	80	\$3,498	37,421	TRMSS TYPE II SLURRY			
VIA BLAIRO	COSTA BRAVA	MANDEVILLA	VIA BLAIRO	2268	1,892	32	60,551	R	AC	zne1	76	71	80	\$19,176	37,421	TRMSS TYPE II SLURRY			
VIA BLAIRO	MANDEVILLA	END	VIA BLAIRO	4263	809	32	25,896	R	AC	zne1	76	71	80	\$8,201	37,379	TRMSS TYPE II SLURRY			
VIA CORAZON DR	VIA VIENTO	VIA LA BRISA	VIA CORAZO	2991	398	36	14,324	R	AC	zne3	76	74	82	\$4,537	37,305	TRMSS TYPE II SLURRY			
VIA CORAZON DR	VIA LA BRISA	RIDGELINE	VIA CORAZO	2992	181	36	6,498	R	AC	zne3	76	74	82	\$2,058	37,305	TRMSS TYPE II SLURRY			
VIA RYAN DR	NAVARRO	MONTAGUE	VIA RYAN D	2242	271	38	10,281	R	AC	zne1	76	71	80	\$3,256	37,423	TRMSS TYPE II SLURRY			
VILLA MONTES CL	BRAVO	MONTEZUMA	VILLA MONT	2248	204	35	7,143	R	AC	zne1	76	71	80	\$2,263	37,422	TRMSS TYPE II SLURRY			
VILLA MONTES CL	MONTEZUMA	END	VILLA MONT	4268	506	31	15,692	R	AC	zne1	76	71	80	\$4,970	37,422	TRMSS TYPE II SLURRY			
VILLA MONTES CL	END	BRAVO	VILLA MONT	4480	473	31	14,662	R	AC	zne1	76	71	80	\$4,644	37,422	TRMSS TYPE II SLURRY			
VISTA COLINA CL	END	VIA LA BRISA	VISTA COLI	4387	158	39	6,148	R	AC	zne3	75	71	80	\$1,948	37,423	TRMSS TYPE II SLURRY			
												<b>Treatment Total</b>		<b>\$1,690,459</b>					
ALAMITOS CI	VIA MIGUEL	END	ALAMITOS C	6324	608	32	21,956	R	AC		85	86	92	\$6,954	51,463	RAP TYPE II SLURRY			
CALLE DEL ORO	MONTANA RANCH	CAMINO DEL NINOS	CALLE DEL	2946	227	48	10,884	R	AC	zne3	76	77	85	\$3,447	54,547	RAP TYPE II SLURRY			
CALLE DEL ORO	CAMINO DEL NINOS	SIERRA DEL LEON	CALLE DEL	2947	396	40	15,842	R	AC	zne3	76	77	85	\$5,018	54,547	RAP TYPE II SLURRY			
CALLE DEL ORO	CAMINO DEL PLATA	END	CALLE DEL	691	151	40	6,043	R	AC	zne3	76	77	85	\$1,914	54,547	RAP TYPE II SLURRY			
CAMINO DEL NINOS CT	CALLE DEL ORO	END	CAMINO DEL	741	174	31	5,384	R	AC	zne3	76	77	85	\$1,706	54,547	RAP TYPE II SLURRY			
CASTLEPEAK DR	HAVENRIDGE	FLOYD	CASTLEPEA K	5524	366	36	13,175	R	AC	zne5	76	77	85	\$4,173	51,095	RAP TYPE II SLURRY			

\*\* - Treatment from Project Selection

Scenarios Criteria:



# Scenarios - Sections Selected for Treatment

Interest: 3.00%

Inflation: 3.00%

Printed: 03/11/2019

Scenario: 5. \$9 Million to \$12.5 Million Per Year

Year: 2027

Street Name	Begin Location	End Location	Street ID	Section ID	Length	Width	Area	FC	Surf Type	Area ID	Current PCI	Treatment			Cost	Rating	Treatment
												PCI Before	PCI After				
CONSTITUTION DR	CENTENNIAL	INDEPENDENCE	CONSTITUTI	3235	496	36	17,865	R	AC	zne3	75	77	85	\$5,658	55,224	RAP TYPE II SLURRY	
FRANCIS ST	ORANGE	FULLERTON	FRANCIS ST	1312	301	32	9,622	R	AC	zne4	75	77	85	\$3,048	54,049	RAP TYPE II SLURRY	
QUARRY ST	ARROYO	RIMPAU	QUARRY ST	1678	1,137	36	40,922	R	AC/AC	zne4	79	80	88	\$12,960	50,980	RAP TYPE II SLURRY	
SHERIDAN ST	TENTH	GRAND	SHERIDAN S	B2-1045	515	29	14,947	R	AC/AC	zne4	79	80	88	\$4,734	50,953	RAP TYPE II SLURRY	
<b>Treatment Total</b>													<b>\$49,612</b>				
ACACIA ST	END	EUCLYPTUS	ACACIA ST	4346	473	32	15,125	R	AC	zne4	55	85	86	\$13	2,090,085	SEAL CRACKS	
ACAPULCO CL	END	VIA MAZATLAN	ACAPULCO C	761	238	36	8,576	R	AC	zne3	80	75	78	\$22	1,232,916	SEAL CRACKS	
ADAMS CL	RAILROAD	END	ADAMS CL	4220	603	36	21,710	R	AC	zne2	55	85	86	\$18	2,090,085	SEAL CRACKS	
ADDICOTT CL	END	GEORGETOWN	ADDICOTT C	799	144	36	5,187	R	AC	zne5	55	85	86	\$5	2,090,085	SEAL CRACKS	
ALSACE CI	END	WELLER	ALSACE CI	6433	160	36	8,260	R	AC		82	79	80	\$18	1,306,661	SEAL CRACKS	
ALSACE DR	MARSANT	TOULOUSE	ALSACE DR	6258	309	36	11,124	R	AC		84	80	81	\$23	1,303,526	SEAL CRACKS	
AMERICAN CL	POMONA	END	AMERICAN C	4211	352	40	14,086	C	AC	zne2	30	87	88	\$17	1,602,989	SEAL CRACKS	
ANDREW	FAIRGLAN	GLICKMAN	ANDREW	5648	662	36	23,831	R	AC	zne5	82	78	80	\$53	1,283,280	SEAL CRACKS	
ANNAPOLIS CL	END	NEWTON	ANNAPOLIS	797	164	36	5,894	R	AC	zne5	55	85	86	\$5	2,090,085	SEAL CRACKS	
APPLEGATE CL	END	DOVE	APPLEGATE	306	193	41	7,893	R	AC	zne3	55	85	86	\$7	2,090,085	SEAL CRACKS	
ATLANTIC CL	CHANCE	END	ATLANTIC C	4948	246	36	8,864	R	AC		80	76	78	\$22	1,235,472	SEAL CRACKS	
ATLANTIC DR	ROWENA	CHANCE	ATLANTIC D	4934	546	36	19,670	R	AC		80	76	78	\$49	1,235,141	SEAL CRACKS	
AVENIDA DEL VISTA	VIA SANTIAGO	BERYL	AVENIDA DE	3130	1,999	41	81,958	C	AC	zne3	59	83	84	\$116	1,941,134	SEAL CRACKS	
AVONDALE DR	LINDEN	STONEY CREEK	AVONDALE D	2150	564	36	20,290	R	AC	zne1	82	77	79	\$47	1,265,814	SEAL CRACKS	
AVONDALE DR	STONEHAVEN	LINDEN	AVONDALE D	2154	711	36	25,587	R	AC	zne1	82	77	79	\$59	1,265,814	SEAL CRACKS	
BARBRE LN	RINGDAHL	END	BARBRE LN	6660	236	36	10,996	R	AC		81	76	78	\$27	1,239,913	SEAL CRACKS	
BARCELONA ST	ATHENS	OAK	BARCELONA	3317	173	36	6,211	R	AC	zne3	84	79	81	\$13	1,303,370	SEAL CRACKS	
BARCELONA ST	MAGELLAN	ATHENS	BARCELONA	3318	274	36	9,877	R	AC	zne3	84	79	81	\$20	1,303,374	SEAL CRACKS	
BARCELONA ST	CORAL	MAGELLAN	BARCELONA	3319	272	36	9,808	R	AC	zne3	84	79	81	\$20	1,303,374	SEAL CRACKS	
BEACON RIDGE	MAIDSTONE	SPYGLASS	BEACON RID	5661	747	36	26,899	R	AC	zne5	82	78	80	\$60	1,280,289	SEAL CRACKS	
BEACON RIDGE	HAZELTINE	MAIDSTONE	BEACON RID	5663	1,072	36	38,577	R	AC	zne5	82	78	80	\$87	1,280,289	SEAL CRACKS	
BEACON RIDGE	SPYGLASS	RIVENDEL	BEACON RID	5673	291	36	10,489	R	AC	zne5	82	78	80	\$24	1,284,226	SEAL CRACKS	
BEGLEY DR	ELLIOT	BIRMINGHAM	BEGLEY DR	1792	291	32	9,310	R	AC	zne4	56	85	86	\$8	2,090,085	SEAL CRACKS	
BEL AIR ST	LAUREL CANYON	END	BEL AIR ST	363	193	10	1,930	R	AC	zne4	82	77	79	\$5	1,264,774	SEAL CRACKS	
BELVEDERE CL	DONATELLO	HALF MOON	BELVEDERE	3598C	1,254	36	45,134	R	AC	zne5	80	76	78	\$112	1,237,226	SEAL CRACKS	
BERN DR	CROWN VIEW	AVENIDA DEL VISTA	BERN DR	3139	772	32	24,695	R	AC	zne3	0	84	85	\$36	1,262,363	SEAL CRACKS	
BINGHAM DR	ANDALUZ	ORLEANS	BINGHAM DR	4945	315	36	11,322	R	AC		80	76	78	\$28	1,235,309	SEAL CRACKS	

\*\* - Treatment from Project Selection

Scenarios Criteria:



# Scenarios - Sections Selected for Treatment

Interest: 3.00%

Inflation: 3.00%

Printed: 03/11/2019

Scenario: 5. \$9 Million to \$12.5 Million Per Year

Year: 2027

Street Name	Begin Location	End Location	Street ID	Section ID	Length	Width	Area	FC	Surf Type	Area ID	Current PCI	Treatment		Cost	Rating	Treatment
												PCI Before	PCI After			
BIRMINGHAM DR	RIMPAU	BEGLEY	BIRMINGHAM	1791	169	35	5,930	R	AC	zne4	56	85	86	\$5	2,090,085	SEAL CRACKS
BLAINE ST	BLAINE	JOY	BLAINE ST	1660	2,075	38	78,850	C	AC	zne2	59	83	84	\$111	1,941,134	SEAL CRACKS
BLUE SPRINGS DR	LAKESHORE	UNNAMED STREET	BLUE SPRING	6628	485	44	21,340	R	AC		81	76	78	\$53	1,240,083	SEAL CRACKS
BLUE SPRUCE WY	CHERRY	WALNUT	BLUE SPRUCE	3632C	524	36	18,854	R	AC	zne5	81	76	78	\$46	1,256,612	SEAL CRACKS
BLUEBIRD LN	AVENIDA DEL VISTA	END	BLUEBIRD LN	270	179	32	5,730	R	AC	zne3	0	84	85	\$9	1,262,363	SEAL CRACKS
BORDER AV	VIA SANTIAGO	VIA DEL RIO	BORDER AV	C2834	510	46	23,447	C	AC	zne3	12	87	88	\$28	1,602,989	SEAL CRACKS
BORDER AV	BRENTWOOD	BAIRD	BORDER AV	G3176C	548	40	21,925	C	AC	zne3	56	83	84	\$31	1,941,134	SEAL CRACKS
BORDER AV	FRASER	MESQUITE	BORDER AV	K3241	621	40	24,841	C	AC	zne3	56	83	84	\$35	1,941,134	SEAL CRACKS
BRENTWOOD CL	END	BORDER	BRENTWOOD	301	387	38	14,687	R	AC	zne3	54	85	86	\$13	2,090,085	SEAL CRACKS
BUCHANAN ST	RIVERSIDE FW	WIMBLETON	BUCHANAN ST	1968	829	40	33,177	C	AC/AC	zne4	84	79	80	\$71	1,686,042	SEAL CRACKS
BUCHANAN ST	WIMBLETON	DARTMOUTH	BUCHANAN ST	1969	1,186	40	47,445	C	AC/AC	zne1	84	79	80	\$101	1,686,042	SEAL CRACKS
BUCHANAN ST	DARTMOUTH	PROMENADE	BUCHANAN ST	1970	693	38	26,346	C	AC/AC	zne1	84	79	81	\$53	1,725,318	SEAL CRACKS
BUENA VISTA AV	BURR	CITRON	BUENA VISTA	G1125C	1,198	40	47,595	C	AC	zne4	61	83	84	\$67	1,941,134	SEAL CRACKS
BURNETT CI	RAWLEY	END	BURNETT CI	6681	243	36	11,248	R	AC		83	78	80	\$26	1,278,193	SEAL CRACKS
BURRERO WY	CORBETT ST	ELKER RD	BURRERO WY	6683	281	36	10,116	R	AC		83	78	80	\$23	1,278,193	SEAL CRACKS
BURRERO WY	ELKER RD	RAWLEY ST	BURRERO WY	6684	282	36	10,152	R	AC		83	78	80	\$23	1,278,193	SEAL CRACKS
BURRERO WY	RAWLEY ST	FUNSTON WY	BURRERO WY	6685	420	36	15,120	R	AC		83	78	80	\$34	1,278,193	SEAL CRACKS
BUSINESS CENTER DR	CAPITAL	MARKET	BUSINESS CENTER	2633	1,340	40	53,582	R	AC	zne2	54	85	86	\$45	2,090,085	SEAL CRACKS
CAJON DR	LINCOLN	WATERFALL	CAJON DR	3370	214	36	7,704	R	AC	zne3	84	79	81	\$16	1,303,406	SEAL CRACKS
CALIFORNIA AV	LIBERTY	JT EISLEY	CALIFORNIA AV	6333	384	40	15,360	C	AC		62	83	84	\$22	1,941,134	SEAL CRACKS
CALIFORNIA AV	GRAPHITE	CARBIDE	CALIFORNIA AV	E5607	632	40	25,292	C	AC	zne4	59	83	84	\$36	1,941,134	SEAL CRACKS
CALIFORNIA AV	JT EISLEY	VALENCIA	CALIFORNIA AV	N3800	820	36	29,520	R	AC/AC	zne5	84	79	81	\$59	1,396,767	SEAL CRACKS
CAMELOT DR	BORDER	CHALGROVE	CAMELOT DR	3451	1,557	32	49,813	R	AC	zne3	81	77	79	\$115	1,265,248	SEAL CRACKS
CATHEDRAL CL	DUNCAN	END	CATHEDRAL CL	4118	257	36	9,259	R	AC	zne5	55	85	86	\$8	2,090,085	SEAL CRACKS
CEDAR ST	PARK	END	CEDAR ST	4163	701	24	16,818	R	AC	zne4	12	84	85	\$25	1,262,363	SEAL CRACKS
CHALGROVE DR	BORDER	DOWNING	CHALGROVE DR	3450	278	32	8,886	R	AC	zne3	0	84	85	\$13	1,262,363	SEAL CRACKS
CHALGROVE DR	DOWNING	CAMELOT	CHALGROVE DR	3452	1,134	32	36,297	R	AC	zne3	6	84	85	\$53	1,262,363	SEAL CRACKS
CHAMISE CI	END	SHAQUILE	CHAMISE CI	6282	299	36	13,264	R	AC		84	79	81	\$27	1,301,602	SEAL CRACKS

\*\* - Treatment from Project Selection

Scenarios Criteria:



# Scenarios - Sections Selected for Treatment

Interest: 3.00%

Inflation: 3.00%

Printed: 03/11/2019

Scenario: 5. \$9 Million to \$12.5 Million Per Year

Year: 2027

Street Name	Begin Location	End Location	Street ID	Section ID	Length	Width	Area	FC	Surf Type	Area ID	Current PCI	Treatment		Cost	Rating	Treatment
												PCI Before	PCI After			
CHASE DR	MAIN	END	CHASE DR	435	992	36	35,706	R	AC	zne5	83	79	81	\$74	1,292,077	SEAL CRACKS
CHICAGO ST	GROVE	COTA	CHICAGO ST	3476	296	36	10,648	R	AC	zne5	81	76	78	\$26	1,244,042	SEAL CRACKS
CHICORY AV	GLENBUSH	THISTLEWOOD	CHICORY AV	2915	308	36	11,085	R	AC	zne3	54	85	86	\$10	2,090,085	SEAL CRACKS
CITRON ST	TOULON	VIA PACIFICA	CITRON ST	L3426	408	40	16,305	C	AC	zne3	61	83	84	\$23	1,941,134	SEAL CRACKS
CLEVELAND WY	LOPEZ	END	CLEVELAND	3673	330	40	13,200	R	AC	zne5	83	77	79	\$30	1,275,056	SEAL CRACKS
CLEVELAND WY	ROYAL VISTA	LOPEZ	CLEVELAND	578	776	40	31,040	R	AC	zne5	83	78	80	\$69	1,285,014	SEAL CRACKS
CLEVELAND WY	ROYAL SUMMIT	ROYAL VISTA	CLEVELAND	582	465	40	18,600	R	AC	zne5	83	78	80	\$42	1,285,014	SEAL CRACKS
CLEVELAND WY	CROWN RANCH	ROYAL SUMMIT	CLEVELAND	A3672	529	40	21,160	R	AC	zne4	83	78	80	\$47	1,285,014	SEAL CRACKS
CLEVELAND WY	CERVEZA	CROWN RANCH	CLEVELAND	B577C	662	44	29,128	R	AC		83	77	79	\$66	1,276,365	SEAL CRACKS
COLDSPRINGS LN	BIRCHWOOD	GLENSPRINGS	COLDSPRIN	3467	239	36	8,605	R	AC	zne5	84	80	81	\$18	1,303,556	SEAL CRACKS
COLDSPRINGS LN	GLENSPRINGS	COUNTRY ROSE	COLDSPRIN	3471	333	36	11,980	R	AC	zne5	84	80	81	\$24	1,303,556	SEAL CRACKS
COLUMBIA CL	END	GEORGETOWN	COLUMBIA C	600	328	36	11,809	R	AC	zne5	55	85	86	\$10	2,090,085	SEAL CRACKS
COMMERCE ST	BUSINESS CENTER	VANDER	COMMERCE	2631	845	40	33,808	C	AC	zne2	58	83	84	\$48	1,941,134	SEAL CRACKS
COMMERCE ST	SMITH	BUSINESS CENTER	COMMERCE	2635	911	40	36,443	C	AC	zne2	58	83	84	\$52	1,941,134	SEAL CRACKS
COMPTON AV	OLD TEMESCAL	ONTARIO	COMPTON AV	1949	3,233	37	119,621	C	AC		20	87	88	\$140	1,602,989	SEAL CRACKS
CONIFER CL	COTTONWOOD	END	CONIFER CL	4150	422	36	15,178	R	AC	zne4	54	85	86	\$13	2,090,085	SEAL CRACKS
CORBETT ST	TRUDY	FANNING	CORBETT ST	6672	209	36	7,524	R	AC		83	78	80	\$17	1,278,193	SEAL CRACKS
CORBETT ST	FANNING	BURRERO	CORBETT ST	6674	1,518	36	54,648	R	AC		83	78	80	\$123	1,278,193	SEAL CRACKS
CORFU WY	VERANDA	OAK	CORFU WY	3297	170	36	6,116	R	AC	zne3	85	80	81	\$13	1,303,657	SEAL CRACKS
CORONA AV	GISE	END	CORONA AV	4254	458	10	4,576	R	AC	zne1	82	77	79	\$11	1,265,774	SEAL CRACKS
CORONA CL	GISE	END	CORONA CL	4253	208	40	8,334	R	AC	zne2	55	85	86	\$7	2,090,085	SEAL CRACKS
COVENTRY ST	DARBY	EATON	COVENTRY S	1984	278	36	10,008	R	AC	zne1	83	79	81	\$21	1,290,989	SEAL CRACKS
CROWN VIEW DR	BERN	DAWN RIDGE	CROWN VIEW	3138	944	32	30,214	R	AC	zne3	0	84	85	\$44	1,262,363	SEAL CRACKS
CRYSTAL RIDGE CL	CANYON CREST	END	CRYSTAL RI	256	97	34	3,283	R	AC	zne3	54	85	86	\$3	2,090,085	SEAL CRACKS
D ST	LINCOLN	GARFIELD	D ST	2714	357	32	11,428	R	AC	zne3	55	85	86	\$10	2,090,085	SEAL CRACKS
D ST	GARFIELD	SHERMAN	D ST	2715	1,358	32	43,446	R	AC	zne3	55	85	86	\$36	2,090,085	SEAL CRACKS
DELANCY LN	DUNBARTON	FAIRBANKS	DELANCY LN	4035	570	36	20,510	R	AC	zne5	55	85	86	\$17	2,090,085	SEAL CRACKS
DELILAH ST	ELISE	DELILAH	DELILAH ST	1714	570	40	22,808	R	AC	zne4	54	85	86	\$19	2,090,085	SEAL CRACKS
DENINGER CI	END	MAPLE	DENINGER C	6351	571	40	25,340	R	AC		81	76	78	\$63	1,238,597	SEAL CRACKS
DEPOT DR	END	RAILROAD	DEPOT DR	4433	143	34	4,851	R	AC	zne2	15	84	85	\$7	1,262,363	SEAL CRACKS

\*\* - Treatment from Project Selection

Scenarios Criteria:



# Scenarios - Sections Selected for Treatment

Interest: 3.00%

Inflation: 3.00%

Printed: 03/11/2019

Scenario: 5. \$9 Million to \$12.5 Million Per Year

Year: 2027

Street Name	Begin Location	End Location	Street ID	Section ID	Length	Width	Area	FC	Surf Type	Area ID	Current PCI	Treatment		Cost	Rating	Treatment
												PCI Before	PCI After			
DEVONSHIRE DR	PORTSMITH	YORKSHIRE	DEVONSHIRE	1831	210	32	6,730	R	AC	zne4	55	85	86	\$6	2,090,085	SEAL CRACKS
DOWNING CT	END	CHALGROVE	DOWNING CT	4381	244	32	7,812	R	AC	zne3	0	84	85	\$12	1,262,363	SEAL CRACKS
DUNBARTON WY	DUNCAN	DELANCY	DUNBARTON	4030	293	36	10,552	R	AC	zne5	55	85	86	\$9	2,090,085	SEAL CRACKS
DUNCAN WY	DUNBARTON	MIDDLEBURG	DUNCAN WY	4029	876	36	31,521	R	AC	zne5	55	85	86	\$27	2,090,085	SEAL CRACKS
DUNCAN WY	CATHEDRAL	DUNBARTON	DUNCAN WY	4031	325	36	11,700	R	AC	zne5	55	85	86	\$10	2,090,085	SEAL CRACKS
DUNCAN WY	PLANTATION	CATHEDRAL	DUNCAN WY	4032	515	36	18,544	R	AC	zne5	55	85	86	\$16	2,090,085	SEAL CRACKS
DUNCAN WY	LOCKED GATE	PLANTATION	DUNCAN WY	4033	225	36	8,100	R	AC	zne5	55	85	86	\$7	2,090,085	SEAL CRACKS
E FOOTHILL PK	TAMARISK	TEDDY BEAR	E FOOTHILL	6133	1,062	35	37,170	A	AC		93	79	81	\$76	1,899,458	SEAL CRACKS
E FOOTHILL PK	TEDDY BEAR	CITY LIMIT	E FOOTHILL	6234	408	62	25,296	A	AC		93	79	81	\$52	1,899,458	SEAL CRACKS
E FOOTHILL PK	CALIFORNIA	TAMARISK	E FOOTHILL	709	949	30	28,470	A	AC		93	79	81	\$58	1,899,458	SEAL CRACKS
E ST	END	SHERMAN	E ST	4616	972	32	31,117	R	AC	zne3	55	85	86	\$26	2,090,085	SEAL CRACKS
EAGLE GLEN PK	15 SOUTH BOUND RAMP	BEDFORD CANYON	EAGLE GLEN	5595	775	60	46,487	A	AC	zne5	93	80	81	\$92	1,910,807	SEAL CRACKS
EAGLE GLEN PK	FAIRWAY	RALPHS	EAGLE GLEN	5698	430	44	18,932	R	AC	zne5	80	76	78	\$46	1,250,398	SEAL CRACKS
EAGLE GLEN PK	RALPHS	RYDER CUP	EAGLE GLEN	5699	569	44	25,039	R	AC	zne5	80	76	78	\$61	1,250,398	SEAL CRACKS
EAGLE GLEN PK	RYDER CUP	END	EAGLE GLEN	5752	681	36	27,016	R	AC		81	76	78	\$67	1,239,476	SEAL CRACKS
EIGHTH ST	GRAND	VICENTIA	EIGHTH ST	F1001	524	30	15,715	C	AC	zne4	94	84	85	\$24	1,595,671	SEAL CRACKS
EIGHTH ST	VICENTIA	BUENA VISTA	EIGHTH ST	G951	720	26	18,723	C	AC		93	84	85	\$28	1,588,642	SEAL CRACKS
EIGHTH ST	BUENA VISTA	HARRIS	EIGHTH ST	H2762	681	27	18,395	C	AC	zne3	92	83	84	\$30	1,529,229	SEAL CRACKS
EL CAMINO AV	SIXTH	CORONA POINTE	EL CAMINO	1728	624	49	30,576	C	AC	zne4	56	83	84	\$43	1,941,134	SEAL CRACKS
ELKER RD	BURRERO	END	ELKER RD	6689	110	36	3,960	R	AC		83	78	80	\$9	1,278,193	SEAL CRACKS
ELLIOT DR	BEGLEY	EVANSTON	ELLIOT DR	1793	274	36	9,850	R	AC	zne4	56	85	86	\$9	2,090,085	SEAL CRACKS
ELLIOT DR	EVANSTON	ABERDEEN	ELLIOT DR	1794	273	36	9,833	R	AC	zne4	56	85	86	\$9	2,090,085	SEAL CRACKS
ENTERPRISE CT	ENTERPRISE	SHERMAN	ENTERPRISE	2645	652	40	26,092	R	AC	zne2	54	85	86	\$22	2,090,085	SEAL CRACKS
ERICK DR	RIMPAU	ABERDEEN	ERICK DR	1790	717	36	25,822	R	AC	zne4	56	85	86	\$22	2,090,085	SEAL CRACKS
EVANSTON CL	ELLIOT	END	EVANSTON	4136	476	32	15,245	R	AC	zne4	56	85	86	\$13	2,090,085	SEAL CRACKS
FAITH ST	SNOWBIRD	GRAPEVINE	FAITH	5566	307	36	11,067	R	AC	zne5	82	79	81	\$24	1,290,726	SEAL CRACKS
FAITH ST	CITRUS	PEARWOOD	FAITH	5573	195	36	7,019	R	AC	zne5	81	78	80	\$16	1,287,110	SEAL CRACKS
FAITH ST	PEARWOOD	SNOWBIRD	FAITH	5574	419	36	15,100	R	AC	zne5	82	79	81	\$32	1,290,726	SEAL CRACKS
FANNING CI	END	CORBET	FANNING CI	6673	81	67	7,927	R	AC		83	78	80	\$18	1,278,193	SEAL CRACKS
FILBERT ST	FRANCIS	END	FILBERT ST	4156	146	32	4,685	R	AC	zne4	55	85	86	\$4	2,090,085	SEAL CRACKS
FOLSON CI	END	RAWLEY	FOLSON CI	6671	409	30	12,270	R	AC		83	78	80	\$28	1,278,193	SEAL CRACKS
FRANCIS ST	BUENA VISTA	TETA	FRANCIS ST	1203	1,006	32	32,183	R	AC	zne3	30	84	85	\$47	1,262,363	SEAL CRACKS

\*\* - Treatment from Project Selection

Scenarios Criteria:



# Scenarios - Sections Selected for Treatment

Interest: 3.00%

Inflation: 3.00%

Printed: 03/11/2019

Scenario: 5. \$9 Million to \$12.5 Million Per Year

Year: 2027

Street Name	Begin Location	End Location	Street ID	Section ID	Length	Width	Area	FC	Surf Type	Area ID	Current PCI	Treatment		Cost	Rating	Treatment
												PCI Before	PCI After			
FRANCIS ST	MULBERRY	WILLIAM	FRANCIS ST	1308	140	32	4,473	R	AC	zne4	55	85	86	\$4	2,090,085	SEAL CRACKS
FRANCIS ST	WILLIAM	LIME	FRANCIS ST	1309	284	32	9,083	R	AC	zne4	55	85	86	\$8	2,090,085	SEAL CRACKS
FRANCIS ST	LIME	LEMON	FRANCIS ST	1310	289	32	9,232	R	AC	zne4	55	85	86	\$8	2,090,085	SEAL CRACKS
FRANCIS ST	LEMON	ORANGE	FRANCIS ST	1311	285	32	9,135	R	AC	zne4	55	85	86	\$8	2,090,085	SEAL CRACKS
FRANCIS ST	FILBERT	RIMPAU	FRANCIS ST	1733	838	32	26,831	R	AC	zne4	82	78	80	\$60	1,285,808	SEAL CRACKS
FULLERTON AV	FOOTHILL	VIEWPOINTE	FULLERTON	X3680	472	36	16,983	C	AC	zne5	60	83	84	\$24	1,941,134	SEAL CRACKS
FUNSTON WY	BURRERO WY	END	FUNSTON WY	6686	152	37	5,624	R	AC		83	78	80	\$13	1,278,193	SEAL CRACKS
GARETH CI	RAWLEY	END	GARETH CI	6679	202	36	9,772	R	AC		83	78	80	\$22	1,278,193	SEAL CRACKS
GEORGETOWN CL	NEWTON	COLUMBIA	GEORGETOWN	4025	300	36	10,817	R	AC	zne5	55	85	86	\$9	2,090,085	SEAL CRACKS
GEORGETOWN CL	COLUMBIA	ADDICOTT	GEORGETOWN	4026	404	36	14,531	R	AC	zne5	55	85	86	\$12	2,090,085	SEAL CRACKS
GEORGETOWN CL	MIDDLEBURG	NEWTON	GEORGETOWN	4027	426	36	15,333	R	AC	zne5	55	85	86	\$13	2,090,085	SEAL CRACKS
GEORGETOWN CL	FAIRBANKS	MIDDLEBURG	GEORGETOWN	4037	313	36	11,276	R	AC	zne5	55	85	86	\$10	2,090,085	SEAL CRACKS
GEORGETOWN CL	ADDICOTT	BEDFORD CANYON	GEORGETOWN	4038	878	36	31,615	R	AC	zne5	55	85	86	\$27	2,090,085	SEAL CRACKS
GEORGETOWN CL	END	FAIRBANKS	GEORGETOWN	603	172	36	6,192	R	AC	zne5	55	85	86	\$6	2,090,085	SEAL CRACKS
GILBERT AV	CLEVELAND	HUSAIN	GILBERT AV	3674	2,323	22	51,113	R	AC	zne5	80	76	78	\$123	1,257,835	SEAL CRACKS
GILBERT AV	HUSAIN	PRAIRIE	GILBERT AV	3675	1,174	22	25,833	R	AC	zne5	80	76	78	\$63	1,257,835	SEAL CRACKS
GILBERT AV	PRAIRIE	JOSEPH CANYON TRAIL	GILBERT AV	3676	720	22	15,846	R	AC	zne5	80	76	78	\$39	1,257,835	SEAL CRACKS
GILBERT AV	MARAVILLA	SANDRA	GILBERT AV	6614C	529	36	19,044	R	AC		81	76	78	\$47	1,247,187	SEAL CRACKS
GISE CL	END	CORONA	GISE CL	4465	379	36	13,641	R	AC	zne1	83	78	80	\$30	1,288,163	SEAL CRACKS
GRAND BL	FOURTH	QUARRY	GRAND BL	EG-1584	124	56	6,968	A	AC	zne4	56	83	84	\$10	2,824,371	SEAL CRACKS
GRAPEVINE DR	NORTHSTAR	ROSEBUD	GRAPEVINE	5559	301	36	10,843	R	AC	zne5	82	79	81	\$23	1,290,744	SEAL CRACKS
GRAPEVINE DR	FAITH	NORTHSTAR	GRAPEVINE	5560	169	36	6,097	R	AC	zne5	82	78	80	\$13	1,289,296	SEAL CRACKS
GRAPEVINE DR	KEYSTONE	FAITH	GRAPEVINE	5564	120	36	4,315	R	AC	zne5	82	79	80	\$10	1,289,992	SEAL CRACKS
GRAPEVINE DR	PLUMWOOD	KEYSTONE	GRAPEVINE	5565	424	36	15,264	R	AC	zne5	83	79	81	\$32	1,302,556	SEAL CRACKS
GREEN RIVER RD	DOMINGUEZ RANCH	CITY LIMITS	GREEN RIVE	H3124	301	60	18,089	A	AC	zne3	93	79	81	\$37	1,899,458	SEAL CRACKS
GREEN RIVER RD	91 WEST BOUND OFF RAMP	CRESTRIDGE	GREEN RIVE	J3127	684	50	34,200	C	AC		36	87	88	\$40	1,602,989	SEAL CRACKS
GREENGATE ST	MAIN	PAMELA	GREENGATE	1255	335	32	10,730	R	AC	zne4	15	84	85	\$16	1,262,363	SEAL CRACKS
GREENGATE ST	PAMELA	DANA	GREENGATE	1372	762	32	24,387	R	AC	zne4	24	84	85	\$36	1,262,363	SEAL CRACKS
GREENGATE ST	DANA	RAYMOR	GREENGATE	1373	745	32	23,852	R	AC	zne4	27	84	85	\$35	1,262,363	SEAL CRACKS
HARRIS ST	SIXTH	SEVENTH	HARRIS ST	2741	384	35	13,453	R	AC	zne3	20	84	85	\$20	1,262,363	SEAL CRACKS
HARRIS ST	BLUE CREST	ALTA LOMA	HARRIS ST	2749	303	32	9,708	R	AC	zne3	55	85	86	\$9	2,090,085	SEAL CRACKS

\*\* - Treatment from Project Selection

Scenarios Criteria:





# Scenarios - Sections Selected for Treatment

Interest: 3.00%

Inflation: 3.00%

Printed: 03/11/2019

Scenario: 5. \$9 Million to \$12.5 Million Per Year

Year: 2027

Street Name	Begin Location	End Location	Street ID	Section ID	Length	Width	Area	FC	Surf Type	Area ID	Current PCI	Treatment		Cost	Rating	Treatment
												PCI Before	PCI After			
HARRIS ST	SEVENTH	EIGHTH	HARRIS ST	2763	379	35	13,272	R	AC	zne3	18	84	85	\$20	1,262,363	SEAL CRACKS
HEMLOCK CL	COTTONWOOD	END	HEMLOCK CL	4151	283	32	9,047	R	AC	zne4	15	84	85	\$14	1,262,363	SEAL CRACKS
HOWARD ST	END	GRAND	HOWARD ST	4439	184	25	4,588	R	AC	zne2	55	85	86	\$4	2,090,085	SEAL CRACKS
HUSHABY LN	END	PLACID	HUSHABY LN	4455	379	33	14,202	R	AC	zne2	0	84	85	\$21	1,262,363	SEAL CRACKS
JADESTONE LN	BERYL	VIA DEL RIO	JADESTONE	3144	195	33	6,433	R	AC	zne3	2	84	85	\$10	1,262,363	SEAL CRACKS
JENSEN ST	KENDRICK	CHASE	JENSEN ST	6611	487	36	17,532	R	AC		83	79	81	\$37	1,292,313	SEAL CRACKS
JONLIERE CI	END	SKORHEIM	JONLIERE C	6270	318	36	13,948	R	AC		81	76	78	\$34	1,250,065	SEAL CRACKS
JOY ST	TENTH	GRAND	JOY ST	G1555	252	26	6,540	R	AC	zne4	81	76	78	\$16	1,260,056	SEAL CRACKS
JOY ST	EIGHTH	TENTH	JOY ST	H1562C	754	25	18,846	R	AC	zne4	81	76	78	\$45	1,260,056	SEAL CRACKS
JOY ST	SEVENTH	EIGHTH	JOY ST	I1608	374	25	9,339	R	AC	zne4	81	76	78	\$23	1,260,056	SEAL CRACKS
KALUS AV	RIVER	PENROSE	KALUS AV	2348	344	32	10,995	R	AC/AC	zne2	85	80	81	\$22	1,404,164	SEAL CRACKS
KELLOGG AV	SANTANA	PIMPERNEL	KELLOGG AV	1877	498	36	17,944	C	AC	zne5	25	87	88	\$21	1,602,989	SEAL CRACKS
KELLOGG AV	PIMPERNEL	MOUNTAIN SHADOWS	KELLOGG AV	1878	237	36	8,546	C	AC	zne5	35	87	88	\$10	1,602,989	SEAL CRACKS
KELLOGG AV	MOUNTAIN SHADOWS	ENCANTO	KELLOGG AV	1879	361	36	12,998	C	AC	zne5	35	87	88	\$16	1,602,989	SEAL CRACKS
KIWI CL	KINGFISHER	END	KIWI CL	4126	420	36	15,134	R	AC	zne4	55	85	86	\$13	2,090,085	SEAL CRACKS
KRAEMER DR	DEAVER	GREEN RIVER	KRAEMER DR	3026	373	36	13,413	R	AC	zne3	0	84	85	\$20	1,262,363	SEAL CRACKS
KROONEN DR	PEELER	BORDER	KROONEN DR	3408	358	40	14,315	R	AC	zne3	54	85	86	\$12	2,090,085	SEAL CRACKS
KROONEN DR	MANGULAR	NEWTON	KROONEN DR	3412-A	213	36	7,668	R	AC	zne3	54	85	86	\$7	2,090,085	SEAL CRACKS
LAKEVIEW DR	CREEKSIDE	MILLSTREAM	LAKEVIEW D	2584	264	36	9,496	R	AC	zne2	78	76	78	\$24	1,240,204	SEAL CRACKS
LATIGO LN	CALICO	SWITCHBACK	LATIGO LN	3355	410	36	14,760	R	AC	zne5	85	80	81	\$30	1,303,537	SEAL CRACKS
LAUREL CANYON CL	END	ARTURO	LAUREL CAN	355	549	32	17,560	R	AC	zne4	26	84	85	\$26	1,262,363	SEAL CRACKS
LIBERTY AV	NELSON	HOWE	LIBERTY AV	4045	322	16	5,147	R	AC	zne5	55	85	86	\$5	2,090,085	SEAL CRACKS
LOCKWOOD CL	MONARCH	END	LOCKWOOD C	4129	294	32	9,413	R	AC	zne4	55	85	86	\$8	2,090,085	SEAL CRACKS
LOCKWOOD LN	RIDGEWOOD	MONARCH	LOCKWOOD L	1759	530	32	16,970	R	AC	zne4	55	85	86	\$15	2,090,085	SEAL CRACKS
LULLABY LN	RIVER	SERENE	LULLABY LN	2374	174	33	5,746	R	AC	zne2	6	84	85	\$9	1,262,363	SEAL CRACKS
LYNWOOD CL	RIDGEWOOD	END	LYNWOOD CL	4143	321	32	10,262	R	AC	zne4	55	85	86	\$9	2,090,085	SEAL CRACKS
MADAGASCAR DR	MANGULAR	TEAL	MADAGASC AR	3285	256	35	8,970	R	AC	zne3	22	84	85	\$13	1,262,363	SEAL CRACKS
MAGNOLIA AV	15 NORTH BOUND OFF RAMP	COMPTON	MAGNOLIA A	1732	986	75	73,973	A	AC	zne4	56	83	84	\$102	2,824,371	SEAL CRACKS
MAIN ST	SIXTH	EIGHTH	MAIN ST	F2-1015C	889	72	63,552	A	AC	zne4	90	79	81	\$131	1,894,346	SEAL CRACKS
MALLOY CT	COTA	RINCON	MALLOY CT	2342	1,140	35	39,886	R	AC	zne2	55	85	86	\$33	2,090,085	SEAL CRACKS

\*\* - Treatment from Project Selection

Scenarios Criteria:



# Scenarios - Sections Selected for Treatment

Interest: 3.00%

Inflation: 3.00%

Printed: 03/11/2019

Scenario: 5. \$9 Million to \$12.5 Million Per Year

Year: 2027

Street Name	Begin Location	End Location	Street ID	Section ID	Length	Width	Area	FC	Surf Type	Area ID	Current PCI	Treatment		Cost	Rating	Treatment
												PCI Before	PCI After			
MANGULAR AV	MEADOWCREST	CHASE	MANGULAR A	A3-6278	179	21	3,759	C	AC		60	83	84	\$6	1,941,134	SEAL CRACKS
MARIAH CI	SAMPSON	MELISSA	MARIAH CI	6156	480	40	19,200	R	AC		83	78	79	\$44	1,276,472	SEAL CRACKS
MARKET ST	BUSINESS CENTER	VANDER	MARKET ST	2632	950	40	38,016	R	AC	zne2	55	85	86	\$32	2,090,085	SEAL CRACKS
MARYSA KATHRIN ST	DEBORA RAE	LEAH NAOMI	MARYSA KAT	6386	252	36	9,072	R	AC		84	79	81	\$19	1,303,297	SEAL CRACKS
MAYWOOD CL	MONARCH	END	MAYWOOD CL	4128	292	32	9,359	R	AC	zne4	55	85	86	\$8	2,090,085	SEAL CRACKS
MCKINLEY ST	RANCH VISTA	PARKVIEW	MCKINLEY S	A2096	634	60	38,040	C	AC	zne1	59	83	84	\$54	1,941,134	SEAL CRACKS
MCKINLEY ST	ESTELLE	SAMPSON	MCKINLEY S	N1708	589	78	45,976	A	AC	zne4	58	83	84	\$64	2,824,371	SEAL CRACKS
MIDDLEBURG PL	DUNCAN	GEORGETOWN	MIDDLEBURG	4028	401	36	14,450	R	AC	zne5	55	85	86	\$12	2,090,085	SEAL CRACKS
MILES CL	END	SUTTER	MILES CL	4341	127	32	4,070	R	AC	zne4	55	85	86	\$4	2,090,085	SEAL CRACKS
MONARCH DR	TURNBERRY	LOCKWOOD	MONARCH DR	1760	272	32	8,717	R	AC		55	85	86	\$8	2,090,085	SEAL CRACKS
MONARCH DR	MAYWOOD	TURNBERRY	MONARCH DR	1822	272	36	9,786	R	AC	zne4	55	85	86	\$9	2,090,085	SEAL CRACKS
MONARCH DR	FULLERTON	MAYWOOD	MONARCH DR	1823	175	36	6,313	R	AC	zne4	55	85	86	\$6	2,090,085	SEAL CRACKS
MONTICELLO DR	MATTERHORN	FOOTHILL	MONTICELLO	3540	263	36	9,454	R	AC	zne5	80	76	78	\$23	1,252,890	SEAL CRACKS
MORALES WY	MASTERS	MORFONTAINE	MORALES WY	6160C	521	40	20,840	R	AC		81	76	78	\$52	1,239,035	SEAL CRACKS
MORALES WY	MORFONTAINE	HONORS	MORALES WY	6165C	515	40	19,748	R	AC		81	76	78	\$49	1,239,035	SEAL CRACKS
MORENO AV	MONTEREY	QUINCE	MORENO AV	1299	888	32	28,413	R	AC	zne4	55	85	86	\$24	2,090,085	SEAL CRACKS
MT HUMPHRIES ST	AZURE	ARLINGTON	MT HUMPHRI	2072	48	36	1,722	R	AC/AC	zne1	86	82	83	\$3	1,504,774	SEAL CRACKS
MULBERRY LN	FORD	FRANCIS	MULBERRY L	1307	392	34	13,323	R	AC	zne4	55	85	86	\$11	2,090,085	SEAL CRACKS
N COTA ST	NIAGARA	CITY LIMITS	N COTA ST	6690	127	60	10,120	R	AC		23	84	85	\$15	1,262,363	SEAL CRACKS
NEECE ST	ESTRELLE	END	NEECE ST	255	1,199	32	38,372	R	AC	zne4	29	84	85	\$56	1,262,363	SEAL CRACKS
NELSON ST	LIBERTY	BOBBITT	NELSON ST	4046	190	11	2,090	R	AC	zne5	55	85	86	\$2	2,090,085	SEAL CRACKS
NELSON ST	MASTERS	KEITH	NELSON ST	4068	755	24	18,120	R	AC	zne5	13	84	85	\$27	1,262,363	SEAL CRACKS
NINTH ST	BUENA VISTA	HARRIS	NINTH ST	2765	680	28	19,052	R	AC	zne3	33	84	85	\$28	1,262,363	SEAL CRACKS
NORMANDY TERRACE	SILENT	PLACID	NORMANDY T	2367	272	32	8,688	R	AC	zne2	13	84	85	\$13	1,262,363	SEAL CRACKS
NUTWOOD CL	RIDGEWOOD	END	NUTWOOD CL	4142	310	32	9,915	R	AC	zne4	55	85	86	\$9	2,090,085	SEAL CRACKS
OAKRIDGE DR	SAN RAMON	END	OAKRIDGE D	264	49	39	1,893	R	AC	zne3	55	85	86	\$2	2,090,085	SEAL CRACKS
OLD TEMESCAL RD	TURNBERRY	TREVOR	OLD TEMESC	1763	550	40	21,987	C	AC	zne4	58	83	84	\$31	1,941,134	SEAL CRACKS

\*\* - Treatment from Project Selection

Scenarios Criteria:



# Scenarios - Sections Selected for Treatment

Interest: 3.00%

Inflation: 3.00%

Printed: 03/11/2019

Scenario: 5. \$9 Million to \$12.5 Million Per Year

Year: 2027

Street Name	Begin Location	End Location	Street ID	Section ID	Length	Width	Area	FC	Surf Type	Area ID	Current PCI	Treatment		Cost	Rating	Treatment
												PCI Before	PCI After			
OLD TEMESCAL RD	TALSHIRE	HARVARD	OLD TEMESC	1766	282	40	11,282	C	AC	zne4	56	83	84	\$16	1,941,134	SEAL CRACKS
OLD TEMESCAL RD	BEL AIR	BEL AIR	OLD TEMESC	1780	323	36	11,619	R	AC	zne4	80	76	78	\$28	1,259,077	SEAL CRACKS
OLD TEMESCAL RD	BEL AIR	LAUREL CANYON	OLD TEMESC	1781	455	28	12,738	R	AC	zne4	0	84	85	\$19	1,262,363	SEAL CRACKS
OLD TEMESCAL RD	BRUIN	STRATFORD	OLD TEMESC	1829	251	40	10,055	R	AC	zne4	82	78	80	\$23	1,282,439	SEAL CRACKS
ONTARIO AV	MANZANITA	ADRIENNE	ONTARIO AV	Q3165C	1,000	40	40,281	C	AC	zne3	60	83	84	\$57	1,941,134	SEAL CRACKS
ORANGE HEIGHTS LN	MAIN	MALAGA	ORANGE HEI	4705	2,585	36	93,070	R	AC	zne5	83	78	80	\$204	1,286,840	SEAL CRACKS
OUTPOST DR	RAINBOW RIDGE	LONGVIEW	OUTPOST DR	3183	153	34	5,217	R	AC	zne3	0	84	85	\$8	1,262,363	SEAL CRACKS
OUTPOST DR	LONGVIEW	AVENIDA DEL VISTA	OUTPOST DR	3184	300	34	10,188	R	AC	zne3	0	84	85	\$15	1,262,363	SEAL CRACKS
PAGE CL	END	CALL	PAGE CL	4370	399	32	12,760	R	AC	zne3	57	85	86	\$11	2,090,085	SEAL CRACKS
PALISADES DR	SERFAS CLUB	COLONIAL	PALISADES	2912	2,238	42	93,999	C	AC	zne3	94	83	85	\$146	1,552,769	SEAL CRACKS
PALM AV	GRAND	OLIVE	PALM AV	1319	810	21	17,006	R	AC	zne4	15	84	85	\$25	1,262,363	SEAL CRACKS
PARK CL	END	SPRUCE	PARK CL	4350	183	32	5,871	R	AC	zne4	21	84	85	\$9	1,262,363	SEAL CRACKS
PARK LN	FULLERTON	CEDAR	PARK LN	1502	404	23	9,288	R	AC	zne4	0	84	85	\$14	1,262,363	SEAL CRACKS
PARKRIDGE AV	CRESTA	WRIGHTWOOD	PARKRIDGE	F2226	1,728	60	103,657	A	AC	zne1	58	83	84	\$143	2,824,371	SEAL CRACKS
PARKVIEW DR	ALMERIA	TRIADOR	PARKVIEW D	2100	347	57	19,785	C	AC	zne1	56	83	84	\$28	1,941,134	SEAL CRACKS
PARKVIEW DR	FENNEL/AZTEC	NORCO HILLS	PARKVIEW D	2119	338	40	13,512	C	AC	zne1	58	83	84	\$19	1,941,134	SEAL CRACKS
PEACEFUL DR	SERENE	PLACID	PEACEFUL D	2376	665	33	21,932	R	AC	zne2	54	85	86	\$19	2,090,085	SEAL CRACKS
PEACHWOOD CL	PEARWOOD	END	PEACHWOOD	5572	406	32	15,496	R	AC	zne5	82	78	80	\$33	1,289,439	SEAL CRACKS
PLACID DR	NORMANDY TERRACE	LINCOLN	PLACID DR	2369	280	32	8,963	R	AC	zne2	27	84	85	\$13	1,262,363	SEAL CRACKS
PLANTATION CL	END	DUNCAN	PLANTATION	601	141	36	5,073	R	AC	zne5	55	85	86	\$5	2,090,085	SEAL CRACKS
PLUMWOOD CL	GRAPEVINE	END	PLUMWOOD	5568	166	32	7,822	R	AC	zne5	81	78	80	\$18	1,287,264	SEAL CRACKS
PORTSMITH RD	DEVONSHIRE	FULLERTON	PORTSMITH	1820	189	35	6,624	R	AC	zne4	55	85	86	\$6	2,090,085	SEAL CRACKS
POTOMAC DR	CENTENNIAL	PATRIOT	POTOMAC DR	3254	332	36	11,937	R	AC	zne3	54	85	86	\$10	2,090,085	SEAL CRACKS
PRAIRIE CL	END	GILBERT	PRAIRIE CL	606	334	36	12,009	R	AC	zne5	81	77	79	\$28	1,265,379	SEAL CRACKS
QUAIL COVE RD	MOUNTAIN VISTA	END	QUAIL COVE	642	549	36	19,772	R	AC	zne5	80	76	78	\$49	1,239,476	SEAL CRACKS
QUINCE ST	WREN	KELLOGG	QUINCE ST	1296	279	32	8,941	R	AC	zne4	18	84	85	\$13	1,262,363	SEAL CRACKS
RAWLEY ST	FOLSON CI	TRUDY WY	RAWLEY ST	6677	208	30	6,240	R	AC		83	78	80	\$14	1,279,191	SEAL CRACKS
RAWLEY ST	GARETH CI	BURNETT CI	RAWLEY ST	6680	951	36	34,236	R	AC		83	78	80	\$77	1,279,191	SEAL CRACKS
RAWLEY ST	BURNETT CI	BURRERO WY	RAWLEY ST	6682	266	36	9,576	R	AC		83	78	80	\$22	1,278,193	SEAL CRACKS
RIDGEWOOD DR	FULLERTON	NUTWOOD	RIDGEWOOD	1741	177	36	6,382	R	AC	zne4	55	85	86	\$6	2,090,085	SEAL CRACKS

\*\* - Treatment from Project Selection

Scenarios Criteria:



# Scenarios - Sections Selected for Treatment

Interest: 3.00%

Inflation: 3.00%

Printed: 03/11/2019

Scenario: 5. \$9 Million to \$12.5 Million Per Year

Year: 2027

Street Name	Begin Location	End Location	Street ID	Section ID	Length	Width	Area	FC	Surf Type	Area ID	Current PCI	Treatment		Cost	Rating	Treatment
												PCI Before	PCI After			
RIDGEWOOD DR	NUTWOOD	TURNBERRY	RIDGEWOOD	1742	271	36	9,740	R	AC	zne4	55	85	86	\$9	2,090,085	SEAL CRACKS
RIDGEWOOD DR	TURNBERRY	LOCKWOOD	RIDGEWOOD	1743	273	36	9,818	R	AC	zne4	55	85	86	\$9	2,090,085	SEAL CRACKS
RIDGEWOOD DR	LOCKWOOD	LYNWOOD	RIDGEWOOD	1744	280	36	10,097	R	AC	zne4	55	85	86	\$9	2,090,085	SEAL CRACKS
RIDGEWOOD DR	LYNWOOD	STONEWOOD	RIDGEWOOD	1745	273	36	9,822	R	AC	zne4	55	85	86	\$9	2,090,085	SEAL CRACKS
RIDGEWOOD DR	STONEWOOD	SILVERWOOD	RIDGEWOOD	1746	268	36	9,656	R	AC	zne4	55	85	86	\$8	2,090,085	SEAL CRACKS
RIMPAU AV	FRANCIS	BEVERLY	RIMPAU AV	D2-1517	348	42	14,620	C	AC	zne4	92	83	84	\$24	1,523,985	SEAL CRACKS
RIMPAU AV	BEVERLY	SYCAMORE	RIMPAU AV	E1-1518	440	38	16,716	C	AC	zne4	91	82	84	\$29	1,536,988	SEAL CRACKS
RIMPAU AV	ASPEN	BIRCH	RIMPAU AV	F2-1491	306	44	13,450	C	AC	zne4	91	82	84	\$23	1,536,988	SEAL CRACKS
RINCON ST	SMITH	CORYDON	RINCON ST	2535	4,290	33	141,576	C	AC/AC	zne2	84	79	81	\$281	1,725,318	SEAL CRACKS
RIO RANCH RD	TIVERTON	CANYON CREST	RIO RANCH	3058	838	32	26,804	R	AC	zne3	54	85	86	\$23	2,090,085	SEAL CRACKS
RIVER RD	FOXTAIL	LINCOLN	RIVER RD	2357	768	65	49,927	A	AC/AC	zne2	57	83	84	\$69	2,824,371	SEAL CRACKS
ROYAL OAKS CI	SINGING WOOD	LINCOLN	ROYAL OAKS	3338	219	36	7,898	R	AC	zne5	85	80	81	\$16	1,303,486	SEAL CRACKS
ROYAL OAKS CI	END	SINGING WOOD	ROYAL OAKS	424	506	36	18,227	R	AC	zne5	85	80	81	\$37	1,303,486	SEAL CRACKS
RUGBY CT	MAIN	ELLESMERE	RUGBY CT	514	141	36	5,091	R	AC		80	76	78	\$13	1,236,842	SEAL CRACKS
S COTA AV	AQUITANE	MONTOYA	S COTA AV	6266	441	36	15,876	R	AC		83	79	80	\$34	1,290,048	SEAL CRACKS
SALVADORI CL	END	TEAL	SALVADORI	401	140	30	4,194	R	AC	zne3	55	85	86	\$4	2,090,085	SEAL CRACKS
SAMPSON AV	DELILAH	TELLER	SAMPSON AV	F1717	1,688	52	87,763	C	AC/AC	zne4	57	83	84	\$124	1,941,134	SEAL CRACKS
SAN GORGONIO DR	SAN MIGUEL	LAGUNA	SAN GORGON	5334	548	32	17,535	R	AC	zne2	11	84	85	\$26	1,262,363	SEAL CRACKS
SERRANO DR	END	CORONA	SERRANO DR	4466	326	10	3,256	R	AC	zne1	85	79	81	\$7	1,294,178	SEAL CRACKS
SEVEN OAKS	LEMON GROVE	ASH WOOD	SEVEN	565	335	30	10,050	R	AC	zne5	0	84	85	\$15	1,262,363	SEAL CRACKS
SHANDWICK CI	DALGETY	END	SHANDWICK	5829	390	36	14,040	R	AC		82	78	80	\$31	1,288,440	SEAL CRACKS
SHERMAN AV	LEWIS	LEWIS	SHERMAN AV	A2-2648	285	38	10,819	R	AC	zne2	55	85	86	\$9	2,090,085	SEAL CRACKS
SILVERCREEK RD	DEADWOOD	GUNSMOKE	SILVERCREEK	3342	822	36	29,601	R	AC	zne5	85	80	81	\$60	1,303,596	SEAL CRACKS
SILVERCREEK RD	GUNSMOKE	HIDEOUT	SILVERCREEK	3343	301	36	10,832	R	AC	zne5	85	80	81	\$22	1,303,596	SEAL CRACKS
SILVERWOOD CL	RIDGEWOOD	END	SILVERWOOD	4140	315	32	10,091	R	AC	zne4	55	85	86	\$9	2,090,085	SEAL CRACKS
SINGING WOOD DR	ROYAL OAKS	GOLDEN MEADOW	SINGING WOOD	3339	330	36	11,865	R	AC	zne5	85	80	81	\$24	1,303,507	SEAL CRACKS
SIXTH ST	PROMENADE	CITY LIMITS	SIXTH ST	A4115	721	38	27,384	A	AC	zne4	88	78	80	\$60	1,880,376	SEAL CRACKS
SIXTH ST	CARDIFF	PROMENADE	SIXTH ST	B1695	1,358	64	86,880	A	AC	zne4	89	78	80	\$185	1,896,761	SEAL CRACKS
SIXTH ST	EL SOBRANTE	RADIO	SIXTH ST	E1689	911	80	72,880	A	AC	zne4	88	78	80	\$160	1,880,376	SEAL CRACKS

\*\* - Treatment from Project Selection

Scenarios Criteria:



# Scenarios - Sections Selected for Treatment

Interest: 3.00%

Inflation: 3.00%

Printed: 03/11/2019

Scenario: 5. \$9 Million to \$12.5 Million Per Year

Year: 2027

Street Name	Begin Location	End Location	Street ID	Section ID	Length	Width	Area	FC	Surf Type	Area ID	Current PCI	Treatment		Cost	Rating	Treatment
												PCI Before	PCI After			
SIXTH ST	SHERMAN	SMITH	SIXTH ST	Q2699C	1,739	60	104,348	A	AC	zne3	56	83	84	\$144	2,824,371	SEAL CRACKS
SKYLARK CL	PUEBLO	END	SKYLARK CL	364	308	32	9,869	R	AC	zne4	54	85	86	\$9	2,090,085	SEAL CRACKS
SMITH AV	PLAZA DEL NOCHE	BORDER	SMITH AV	I2734	1,502	60	90,097	A	AC	zne3	56	83	84	\$124	2,824,371	SEAL CRACKS
SPRING MEADOW DR	HEARTLAND	CHASE	SPRING MEA	3769	252	36	9,077	R	AC	zne5	80	76	78	\$23	1,246,526	SEAL CRACKS
STONEWOOD CL	RIDGEWOOD	END	STONEWOOD	4141	304	32	9,743	R	AC	zne4	55	85	86	\$9	2,090,085	SEAL CRACKS
STRATFORD DR	OLD TEMESCAL	YORKSHIRE	STRATFORD	1833	512	36	18,423	R	AC	zne4	55	85	86	\$16	2,090,085	SEAL CRACKS
SUNDANCE AV	MONTEREY	BEATRICE	SUNDANCE	1287	191	36	6,884	R	AC	zne4	0	84	85	\$10	1,262,363	SEAL CRACKS
SWITCHBACK LN	LATIGO	COWHIDE	SWITCHBACK	3352	295	36	10,620	R	AC	zne5	84	79	81	\$22	1,303,355	SEAL CRACKS
SWITCHBACK LN	RUSTLERS	LATIGO	SWITCHBACK	3353	308	36	11,088	R	AC	zne5	84	79	81	\$23	1,303,355	SEAL CRACKS
SYCAMORE ST	FULLERTON	EUCLYPTUS	SYCAMORE	1479	586	32	18,752	R	AC	zne4	54	85	86	\$16	2,090,085	SEAL CRACKS
TABER ST	COMPTON	MONIF	TABER ST	3750	1,650	41	67,668	C	AC	zne5	60	83	84	\$95	1,941,134	SEAL CRACKS
TAYLOR AV	CUMBERLAND	CRESTVIEW	TAYLOR AV	B1081	777	37	28,749	C	AC	zne4	58	83	84	\$41	1,941,134	SEAL CRACKS
TAYLOR AV	CINDY	CITRON	TAYLOR AV	D1210	380	33	12,533	C	AC	zne4	59	83	84	\$18	1,941,134	SEAL CRACKS
TENTH ST	HOWARD	GRAND	TENTH ST	B1553C	627	28	17,551	R	AC	zne4	81	76	78	\$43	1,259,153	SEAL CRACKS
TENTH ST	MAIN	VICTORIA	TENTH ST	D1550C	750	30	22,499	R	AC	zne4	81	76	78	\$54	1,259,153	SEAL CRACKS
TENTH ST	LINCOLN	SMITH	TENTH ST	K2732	1,484	60	89,041	C	AC	zne3	58	83	84	\$125	1,941,134	SEAL CRACKS
THAI REST	EAST	WEST	THAIREST	0100	500	24	12,000	O	AC		8	84	85	\$18	1,262,363	SEAL CRACKS
THIRD ST	JOY	GRAND	THIRD ST	C1674	515	40	20,618	C	AC	zne4	59	83	84	\$29	1,941,134	SEAL CRACKS
TILSON CL	END	BORDER	TILSON CL	336	517	40	20,692	R	AC	zne3	55	85	86	\$18	2,090,085	SEAL CRACKS
TIVERTON WY	RIO RANCH	CANYON CREST	TIVERTON W	3057	294	32	9,424	R	AC		54	85	86	\$8	2,090,085	SEAL CRACKS
TOM BARNES ST	TUSCANY	GRAND OAKS	TOM BARNES	6341	1,899	40	75,960	R	AC		81	76	78	\$187	1,239,476	SEAL CRACKS
TRUDY WY	W FOOTHILL PK	CORBETT ST	TRUDY WY	6665	295	48	14,160	R	AC		83	78	80	\$32	1,279,191	SEAL CRACKS
TRUDY WY	CORBETT ST	ELKER RD	TRUDY WY	6666	258	40	10,320	R	AC		83	78	80	\$24	1,279,191	SEAL CRACKS
TRUDY WY	RAWLEY	END	TRUDY WY	6668	642	40	28,180	R	AC		83	78	80	\$63	1,279,191	SEAL CRACKS
TRUDY WY	ELKER RD	RAWLEY ST	TRUDY WY	6669	263	40	10,520	R	AC		83	78	80	\$24	1,279,191	SEAL CRACKS
TURNBERRY LN	RIDGEWOOD	MONARCH	TURNBERRY	1761	531	36	19,134	R	AC	zne4	55	85	86	\$16	2,090,085	SEAL CRACKS
TURNBERRY LN	MONARCH	OLD TEMESCAL	TURNBERRY	1762	424	36	15,281	R	AC	zne4	55	85	86	\$13	2,090,085	SEAL CRACKS
VALLEJO DR	BERN	EL TORO	VALLEJO DR	2980	346	32	11,070	R	AC	zne3	0	84	85	\$16	1,262,363	SEAL CRACKS
VANDERBILT CL	BALDWIN	ROADRUNNER	VANDERBILT	657	310	36	11,155	R	AC	zne5	80	76	78	\$27	1,257,835	SEAL CRACKS
VIA BLAIRO	YUMA	MANDEVILLA	VIA BLAIRO	2269	625	31	19,375	R	AC	zne1	14	84	85	\$28	1,262,363	SEAL CRACKS
VIA RAFAEL CI	VIA MIGUEL	END	VIA RAFAEL	6314	383	32	14,756	R	AC		80	75	78	\$37	1,232,525	SEAL CRACKS
VIA ROMA CI	END	CHRISTOPHER	VIA ROMA C	6208	393	36	16,648	R	AC		80	75	78	\$42	1,232,525	SEAL CRACKS

\*\* - Treatment from Project Selection

Scenarios Criteria:



# Scenarios - Sections Selected for Treatment

Interest: 3.00%

Inflation: 3.00%

Printed: 03/11/2019

Scenario: 5. \$9 Million to \$12.5 Million Per Year

Year: 2027

Street Name	Begin Location	End Location	Street ID	Section ID	Length	Width	Area	FC	Surf Type	Area ID	Current PCI	Treatment		Cost	Rating	Treatment
												PCI Before	PCI After			
VIA SEVILLA	VIA PASQUAL	PASEO LA CRESTA	VIA SEVILL	6310	890	36	32,040	R	AC		80	75	78	\$80	1,232,525	SEAL CRACKS
VIA SEVILLA	VIA MIGUEL	VIA PASQUAL	VIA SEVILL	6311	569	36	20,484	R	AC		80	75	78	\$52	1,232,525	SEAL CRACKS
VIA TREVIZIO	WALKER	SIXTH	VIA TREVIZ	6509	951	40	38,040	R	AC		80	76	78	\$94	1,235,413	SEAL CRACKS
VIA VALMONTE CI	END	PASEO LA CRESTA	VIA VALMON	6309	595	32	21,540	R	AC		80	75	78	\$54	1,232,525	SEAL CRACKS
VIA ZUMAYA ST	CAMINO DE SALMON	ALBERO	VIA ZUMAYA	6295	330	36	11,880	R	AC		80	75	78	\$30	1,232,525	SEAL CRACKS
VIA ZUMAYA ST	CAMINO LARGO	PASEO VISTA	VIA ZUMAYA	6298	340	36	12,240	R	AC		80	75	78	\$31	1,232,525	SEAL CRACKS
VICENTIA AV	FRANCIS	CRESTVIEW	VICENTIA A	1111C	539	32	17,258	R	AC	zne4	9	84	85	\$25	1,262,363	SEAL CRACKS
VICENTIA AV	CITRON	MONTEREY	VICENTIA A	1138C	926	32	29,641	R	AC	zne4	32	84	85	\$43	1,262,363	SEAL CRACKS
VICENTIA AV	MONTEREY	SANTA PAULA	VICENTIA A	1141C	817	32	26,150	R	AC	zne4	0	84	85	\$38	1,262,363	SEAL CRACKS
VICENTIA AV	BISMARCK	CHICAGO	VICENTIA A	1271	1,003	36	36,092	R	AC	zne5	84	80	81	\$73	1,303,494	SEAL CRACKS
VICENTIA AV	DE ANZA	BOLLARO	VICENTIA A	2664C	1,174	31	37,315	R	AC	zne2	55	85	86	\$31	2,090,085	SEAL CRACKS
VICTORIA AV	GRAND	OLIVE	VICTORIA A	1320	536	40	21,438	R	AC	zne4	55	85	86	\$18	2,090,085	SEAL CRACKS
VICTORIA AV	ELEVENTH	GRAND	VICTORIA A	1544	314	38	11,942	R	AC	zne4	80	76	78	\$30	1,239,695	SEAL CRACKS
VICTORIA AV	TENTH	ELEVENTH	VICTORIA A	1557	376	35	13,150	R	AC	zne4	81	76	78	\$32	1,259,153	SEAL CRACKS
VICTORIA AV	NINTH	TENTH	VICTORIA A	1560	377	35	13,179	R	AC	zne4	81	76	78	\$32	1,259,153	SEAL CRACKS
VICTORIA AV	EIGHTH	NINTH	VICTORIA A	1571	377	36	13,564	R	AC	zne4	81	76	78	\$33	1,259,153	SEAL CRACKS
VICTORIA AV	FOURTH	FIFTH	VICTORIA A	1598	374	36	13,477	R	AC	zne4	81	76	78	\$33	1,259,153	SEAL CRACKS
VICTORIA AV	FIFTH	SIXTH	VICTORIA A	1599	387	35	13,535	R	AC	zne4	81	76	78	\$33	1,259,153	SEAL CRACKS
VICTORIA AV	SIXTH	SEVENTH	VICTORIA A	1603	384	36	13,820	R	AC	zne4	81	76	78	\$34	1,259,153	SEAL CRACKS
VICTORIA AV	SEVENTH	EIGHTH	VICTORIA A	1610	373	36	13,437	R	AC	zne4	81	76	78	\$33	1,257,388	SEAL CRACKS
VICTORIA AV	THIRD	FOURTH	VICTORIA A	1671	377	36	13,570	R	AC	zne4	81	76	78	\$33	1,251,892	SEAL CRACKS
VILLAGE LOOP DR	NAVARRO	MONTEZUMA	VILLAGE LO	2240	653	40	26,124	C	AC	zne1	61	83	84	\$37	1,941,134	SEAL CRACKS
W CHASE DR	FOUR KINGS	SKYLINE	W CHASE DR	6389	408	34	13,872	R	AC		80	75	78	\$35	1,232,525	SEAL CRACKS
WADE WY	KAPALUA BAY	MASTERS	WADE WY	6189	209	37	7,733	R	AC		80	75	78	\$20	1,232,525	SEAL CRACKS
WAKEFIELD ST	EIGHTH	NINTH	WAKEFIELD	2769	374	32	11,971	R	AC	zne3	26	84	85	\$18	1,262,363	SEAL CRACKS
WAKEFIELD ST	TENTH	LINCORONA	WAKEFIELD	2771	302	32	9,664	R	AC	zne3	27	84	85	\$14	1,262,363	SEAL CRACKS
WALKER LN	RADIO	VIA TREVIZIO	WALKER LN	6508	446	40	17,840	R	AC		80	76	78	\$44	1,235,413	SEAL CRACKS
WARDLOW RD	AUTO CENTER	RESEARCH	WARDLOW RD	2620	2,581	48	123,875	R	AC/AC	zne2	85	80	82	\$227	1,440,197	SEAL CRACKS
WATERLEAF WY	EUREKA	PEONY	WATERLEAF	6600	521	36	18,756	R	AC		80	75	78	\$47	1,232,525	SEAL CRACKS
WHITE RIVER LN	MAIN	HOLLY SPRINGS	WHITE RIVE	5504	224	36	8,064	R	AC		80	75	78	\$21	1,232,525	SEAL CRACKS
WILD DUNES CI	RIVERSTONE	END	WILD DUNES	6195	528	36	21,508	R	AC		80	75	78	\$54	1,232,525	SEAL CRACKS
WINEMA CI	END	HOLLY SPRINGS	WINEMA CI	5502	177	31	7,987	R	AC		80	75	78	\$20	1,232,525	SEAL CRACKS
WINFIELD CL	END	MAPLE	WINFIELD C	4429	178	40	7,116	R	AC	zne2	19	84	85	\$11	1,262,363	SEAL CRACKS

\*\* - Treatment from Project Selection

Scenarios Criteria:



# Scenarios - Sections Selected for Treatment

Interest: 3.00%

Inflation: 3.00%

Printed: 03/11/2019

Scenario: 5. \$9 Million to \$12.5 Million Per Year

Year: 2027

Street Name	Begin Location	End Location	Street ID	Section ID	Length	Width	Area	FC	Surf Type	Area ID	Current PCI	Treatment		Cost	Rating	Treatment		
												PCI Before	PCI After					
YORKSHIRE WY	BERKSHIRE	STRATFORD	YORKSHIRE	1832	265	36	9,540	R	AC	zne4	55	85	86	\$8	2,090,085	SEAL CRACKS		
YORKSHIRE WY	STRATFORD	DEVONSHIRE	YORKSHIRE	1834	265	36	9,552	R	AC	zne4	55	85	86	\$8	2,090,085	SEAL CRACKS		
YORKSHIRE WY	END	BERKSHIRE	YORKSHIRE	629	351	36	12,627	R	AC	zne4	55	85	86	\$11	2,090,085	SEAL CRACKS		
ZURITA CI	VIA MIGUEL	END	ZURITA CI	6326	349	32	13,668	R	AC		80	75	78	\$35	1,232,525	SEAL CRACKS		
												<b>Treatment Total</b>		<b>\$11,489</b>				
ALL AMERICAN WY	MAGNOLIA	END	ALL AMERIC	4328	2,660	30	79,805	C	AC		81	74	82	\$60,657	16,363	CHIP SEAL AND SLURRY SEAL		
AMHERST ST	ROCKCREST	MAJESTIC	AMHERST ST	2505	264	36	9,519	R	AC	zne2	73	68	77	\$7,236	15,385	CHIP SEAL AND SLURRY SEAL		
ANNETTE PL	ONTARIO	BEATRICE	ANNETTE PL	1280	630	32	20,156	R	AC	zne4	73	69	78	\$15,320	15,453	CHIP SEAL AND SLURRY SEAL		
ARROYO AV	THIRD	QUARRY	ARROYO AV	1677	410	36	14,765	R	AC/AC	zne4	68	65	75	\$11,223	16,163	CHIP SEAL AND SLURRY SEAL		
AVENIDA DEL VISTA	BERN	SUNNY COVE	AVENIDA DE	3134C	734	40	29,358	C	AC	zne3	80	72	81	\$22,314	16,008	CHIP SEAL AND SLURRY SEAL		
AVENIDA DEL VISTA	SUNNY COVE	BRENTWOOD	AVENIDA DE	3137C	746	40	29,822	C	AC	zne3	76	65	75	\$22,667	14,141	CHIP SEAL AND SLURRY SEAL		
AVENIDA DEL VISTA	LIND TERRACE	SUNSET	AVENIDA DE	3161	333	40	13,310	C	AC	zne3	82	74	83	\$10,117	16,502	CHIP SEAL AND SLURRY SEAL		
BEATRICE DR	GARRETSON	ANNETTE	BEATRICE D	1281	787	32	25,168	R	AC	zne4	73	69	78	\$19,130	15,453	CHIP SEAL AND SLURRY SEAL		
BELLE AV	SECOND	THIRD	BELLE AV	B1625	376	36	13,527	R	AC/AC	zne4	68	65	75	\$10,282	16,163	CHIP SEAL AND SLURRY SEAL		
BORDER AV	MISTY MOUNTAIN	RAVEN	BORDER AV	M3213C	714	40	28,553	C	AC	zne3	76	65	75	\$21,702	14,209	CHIP SEAL AND SLURRY SEAL		
BRITTANY DR	ARGYLE	NEWCASTLE	BRITTANY D	2005	485	40	19,394	R	AC	zne1	76	71	80	\$14,741	15,592	CHIP SEAL AND SLURRY SEAL		
BRITTANY DR	BRUNSWICK	ARGYLE	BRITTANY D	2006	266	40	10,645	R	AC	zne1	76	71	80	\$8,092	15,574	CHIP SEAL AND SLURRY SEAL		
BRITTANY DR	GRIFFIN	BRUNSWICK	BRITTANY D	2007	265	40	10,582	R	AC	zne1	76	71	80	\$8,043	15,592	CHIP SEAL AND SLURRY SEAL		
CALIFORNIA AV	FOOTHILL	GARDENIA	CALIFORNIA	L3794	815	36	29,339	R	AC/AC		72	69	78	\$22,300	16,463	CHIP SEAL AND SLURRY SEAL		
CALIFORNIA AV	GARDENIA	JT EISLEY	CALIFORNIA	M3795	1,052	36	37,862	R	AC/AC	zne5	72	69	78	\$28,778	16,463	CHIP SEAL AND SLURRY SEAL		
CHASE DR	KELLOGG	SONRISA	CHASE DR	1895C	845	24	20,285	C	AC	zne5	77	65	75	\$15,418	14,149	CHIP SEAL AND SLURRY SEAL		
CHASE DR	SONRISA	HUDSON	CHASE DR	1897	919	33	30,336	C	AC	zne5	77	65	75	\$23,058	14,149	CHIP SEAL AND SLURRY SEAL		
CHASE DR	TAROCCO	FULLERTON	CHASE DR	1900	538	33	17,739	C	AC	zne5	77	65	75	\$13,483	14,149	CHIP SEAL AND SLURRY SEAL		
CHRISTINA LN	GRANT	END	CHRISTINA	944	211	32	6,767	R	AC		75	71	80	\$5,144	15,540	CHIP SEAL AND SLURRY SEAL		
COOK CL	CITRON	END	COOK CL	4180	397	32	12,692	R	AC	zne4	75	71	80	\$9,647	15,540	CHIP SEAL AND SLURRY SEAL		

\*\* - Treatment from Project Selection

Scenarios Criteria:





# Scenarios - Sections Selected for Treatment

Interest: 3.00%

Inflation: 3.00%

Printed: 03/11/2019

Scenario: 5. \$9 Million to \$12.5 Million Per Year

Year: 2027

Street Name	Begin Location	End Location	Street ID	Section ID	Length	Width	Area	FC	Surf Type	Area ID	Current PCI	Treatment		Cost	Rating	Treatment
												PCI Before	PCI After			
COOK ST	CINDY	CITRON	COOK ST	1231	382	32	12,216	R	AC	zne4	75	71	80	\$9,286	15,540	CHIP SEAL AND SLURRY SEAL
CORONA AV	SERRANO	GISE	CORONA AV	2270	867	21	18,202	R	AC	zne1	73	68	78	\$13,835	15,386	CHIP SEAL AND SLURRY SEAL
CORONADO DR	PAMELA	DANA	CORONADO D	1387	832	32	26,625	R	AC	zne4	73	69	78	\$20,237	15,453	CHIP SEAL AND SLURRY SEAL
CRAWFORD ST	FOURTH	FIFTH	CRAWFORD S	983	374	34	12,699	R	AC/AC	zne4	68	65	75	\$9,653	16,163	CHIP SEAL AND SLURRY SEAL
CRAWFORD ST	FIFTH	SIXTH	CRAWFORD S	984	387	32	12,377	R	AC/AC	zne4	68	65	75	\$9,408	16,163	CHIP SEAL AND SLURRY SEAL
CRAWFORD ST	SIXTH	SEVENTH	CRAWFORD S	996	383	36	13,778	R	AC/AC	zne4	68	65	75	\$10,472	16,163	CHIP SEAL AND SLURRY SEAL
CRAWFORD ST	SEVENTH	EIGHTH	CRAWFORD S	997	377	36	13,563	R	AC/AC	zne4	68	65	75	\$10,309	16,163	CHIP SEAL AND SLURRY SEAL
CRESTVIEW ST	MAIN	PAMELA	CRESTVIEW	1253	318	32	10,182	R	AC	zne4	73	69	78	\$7,740	15,453	CHIP SEAL AND SLURRY SEAL
CRESTVIEW ST	PAMELA	MARIE	CRESTVIEW	1336	330	32	10,557	R	AC	zne4	73	69	78	\$8,024	15,453	CHIP SEAL AND SLURRY SEAL
CRESTVIEW ST	MARIE	END	CRESTVIEW	4165	218	32	6,961	R	AC	zne4	73	69	78	\$5,291	15,453	CHIP SEAL AND SLURRY SEAL
DANA ST	FRANCIS	GAY	DANA ST	1329	251	32	8,018	R	AC	zne4	73	69	78	\$6,094	15,453	CHIP SEAL AND SLURRY SEAL
DANA ST	GAY	SQUIRE	DANA ST	1330	226	32	7,238	R	AC	zne4	73	69	78	\$5,502	15,453	CHIP SEAL AND SLURRY SEAL
DANA ST	HACIENDA	GREENGATE	DANA ST	1374	264	32	8,451	R	AC	zne4	73	69	78	\$6,424	15,453	CHIP SEAL AND SLURRY SEAL
DANA ST	GREENGATE	MONTEREY	DANA ST	1375	266	32	8,516	R	AC	zne4	73	69	78	\$6,473	15,453	CHIP SEAL AND SLURRY SEAL
DANA ST	MONTEREY	MISSION	DANA ST	1384	262	32	8,395	R	AC	zne4	73	69	78	\$6,381	15,453	CHIP SEAL AND SLURRY SEAL
DANA ST	MISSION	CORONADO	DANA ST	1389	265	32	8,473	R	AC	zne4	73	69	78	\$6,440	15,453	CHIP SEAL AND SLURRY SEAL
DANA ST	CORONADO	RAYMOR	DANA ST	1390	331	32	10,590	R	AC	zne4	73	69	78	\$8,049	15,453	CHIP SEAL AND SLURRY SEAL
DAVIS ST	HACIENDA	MISSION	DAVIS ST	1262	296	32	9,474	R	AC	zne4	75	71	80	\$7,202	15,540	CHIP SEAL AND SLURRY SEAL
EARL ST	PATRIOT	IRONSIDES	EARL ST	3233	233	36	8,397	R	AC	zne3	72	69	78	\$6,383	15,391	CHIP SEAL AND SLURRY SEAL
EIGHTH ST	FULLER	GRAND	EIGHTH ST	A1564	311	32	9,949	C	AC	zne4	80	72	81	\$7,563	15,984	CHIP SEAL AND SLURRY SEAL
EIGHTH ST	VICTORIA	FULLER	EIGHTH ST	B1565C	1,139	30	34,174	C	AC	zne4	80	72	81	\$25,975	15,984	CHIP SEAL AND SLURRY SEAL
EIGHTH ST	MAIN	VICTORIA	EIGHTH ST	C1568C	746	30	22,752	C	AC	zne4	81	73	82	\$17,293	16,254	CHIP SEAL AND SLURRY SEAL
EIGHTH ST	SHERMAN	END	EIGHTH ST	L4198	391	30	11,729	R	AC	zne4	75	71	80	\$8,915	15,540	CHIP SEAL AND SLURRY SEAL

\*\* - Treatment from Project Selection

Scenarios Criteria:



# Scenarios - Sections Selected for Treatment

Interest: 3.00%

Inflation: 3.00%

Printed: 03/11/2019

Scenario: 5. \$9 Million to \$12.5 Million Per Year

Year: 2027

Street Name	Begin Location	End Location	Street ID	Section ID	Length	Width	Area	FC	Surf Type	Area ID	Current PCI	Treatment		Cost	Rating	Treatment
												PCI Before	PCI After			
ELEVENTH ST	MAIN	WASHBURN	ELEVENTH S	1040	366	32	11,716	R	AC/AC	zne4	68	65	75	\$8,906	16,163	CHIP SEAL AND SLURRY SEAL
ELEVENTH ST	WASHBURN	BELLE	ELEVENTH S	1041	387	32	12,391	R	AC/AC	zne4	68	65	75	\$9,418	16,163	CHIP SEAL AND SLURRY SEAL
ELEVENTH ST	MAIN	RAMONA	ELEVENTH S	1541	363	32	11,605	R	AC	zne4	73	69	78	\$8,821	15,453	CHIP SEAL AND SLURRY SEAL
FAIRMONT DR	MAYFAIR	REGENT	FAIRMONT D	2830	360	37	13,309	R	AC	zne3	67	65	75	\$10,116	19,177	CHIP SEAL AND SLURRY SEAL
FALLENLEAF DR	CINNAMON	CRANBERRY	FALLENLEAF	3022	286	36	10,307	R	AC	zne3	72	69	78	\$7,835	15,391	CHIP SEAL AND SLURRY SEAL
FIFTH ST	RAMONA	VICTORIA	FIFTH ST	1588	387	37	14,320	R	AC	zne4	73	69	78	\$10,885	15,453	CHIP SEAL AND SLURRY SEAL
FIFTH ST	VICTORIA	HOWARD	FIFTH ST	1589	387	26	10,072	R	AC	zne4	73	69	78	\$7,656	15,453	CHIP SEAL AND SLURRY SEAL
FIFTH ST	HOWARD	JOY	FIFTH ST	1590	375	27	10,129	R	AC	zne4	73	69	78	\$7,699	15,453	CHIP SEAL AND SLURRY SEAL
FIFTH ST	JOY	FULLER	FIFTH ST	1591	375	27	10,128	R	AC	zne4	73	69	78	\$7,698	15,453	CHIP SEAL AND SLURRY SEAL
FIFTH ST	FULLER	GRAND	FIFTH ST	1592	408	27	11,013	R	AC	zne4	73	69	78	\$8,371	15,453	CHIP SEAL AND SLURRY SEAL
FIFTH ST	RIMPAU	END	FIFTH ST	4331	485	20	9,697	R	AC/AC	zne4	68	65	75	\$7,371	16,163	CHIP SEAL AND SLURRY SEAL
FIFTH ST	MAIN	BELLE	FIFTH ST	964	403	36	14,506	R	AC/AC	zne4	68	65	75	\$11,026	16,163	CHIP SEAL AND SLURRY SEAL
FIFTH ST	BELLE	SHERIDAN	FIFTH ST	973	387	27	10,441	R	AC/AC	zne4	68	65	75	\$7,936	16,163	CHIP SEAL AND SLURRY SEAL
FIFTH ST	SHERIDAN	MERRILL	FIFTH ST	974	374	27	10,090	R	AC/AC	zne4	68	65	75	\$7,670	16,163	CHIP SEAL AND SLURRY SEAL
FIFTH ST	MERRILL	CRAWFORD	FIFTH ST	975	379	26	9,849	R	AC/AC	zne4	68	65	75	\$7,486	16,163	CHIP SEAL AND SLURRY SEAL
FOOTHILL PK	TRUDY	END	FOOTHILL P	6664	452	59	26,668	C	AC		79	74	82	\$20,270	18,857	CHIP SEAL AND SLURRY SEAL
FOURTH ST	MAIN	RAMONA	FOURTH ST	1577	517	36	18,622	R	AC	zne4	73	69	78	\$14,154	15,453	CHIP SEAL AND SLURRY SEAL
FOURTH ST	RAMONA	VICTORIA	FOURTH ST	1578	389	36	14,012	R	AC	zne4	73	69	78	\$10,651	15,453	CHIP SEAL AND SLURRY SEAL
FOURTH ST	VICTORIA	HOWARD	FOURTH ST	1579	384	36	13,834	R	AC	zne4	73	69	78	\$10,516	15,453	CHIP SEAL AND SLURRY SEAL
FOURTH ST	HOWARD	JOY	FOURTH ST	1580	375	36	13,514	R	AC	zne4	73	69	78	\$10,272	15,453	CHIP SEAL AND SLURRY SEAL
FOURTH ST	JOY	FULLER	FOURTH ST	1581	376	36	13,525	R	AC	zne4	73	69	78	\$10,281	15,453	CHIP SEAL AND SLURRY SEAL
FOURTH ST	FULLER	GRAND	FOURTH ST	1582	312	36	11,216	R	AC	zne4	73	69	78	\$8,525	15,453	CHIP SEAL AND SLURRY SEAL
FOURTH ST	WASHBURN	BELLE	FOURTH ST	965	392	36	14,100	R	AC/AC	zne4	68	65	75	\$10,717	16,163	CHIP SEAL AND SLURRY SEAL

\*\* - Treatment from Project Selection

Scenarios Criteria:



# Scenarios - Sections Selected for Treatment

Interest: 3.00%

Inflation: 3.00%

Printed: 03/11/2019

Scenario: 5. \$9 Million to \$12.5 Million Per Year

Year: 2027

Street Name	Begin Location	End Location	Street ID	Section ID	Length	Width	Area	FC	Surf Type	Area ID	Current PCI	Treatment		Cost	Rating	Treatment
												PCI Before	PCI After			
FOURTH ST	CRAWFORD	GRAND	FOURTH ST	976	306	36	11,034	R	AC/AC	zne4	68	65	75	\$8,387	16,163	CHIP SEAL AND SLURRY SEAL
FOURTH ST	MERRILL	CRAWFORD	FOURTH ST	977	381	36	13,700	R	AC/AC	zne4	68	65	75	\$10,413	16,163	CHIP SEAL AND SLURRY SEAL
FOURTH ST	SHERIDAN	MERRILL	FOURTH ST	978	374	36	13,456	R	AC/AC	zne4	68	65	75	\$10,228	16,163	CHIP SEAL AND SLURRY SEAL
FOURTH ST	BELLE	SHERIDAN	FOURTH ST	979	386	36	13,908	R	AC/AC	zne4	68	65	75	\$10,571	16,163	CHIP SEAL AND SLURRY SEAL
FRANCIS ST	DANA	GARRETSON	FRANCIS ST	1326	980	32	31,349	R	AC	zne4	73	69	78	\$23,828	15,453	CHIP SEAL AND SLURRY SEAL
FRANCIS ST	MARIE	DANA	FRANCIS ST	1332	300	32	9,586	R	AC	zne4	73	69	78	\$7,287	15,453	CHIP SEAL AND SLURRY SEAL
FRANCIS ST	PAMELA	MARIE	FRANCIS ST	1333	312	32	9,977	R	AC	zne4	73	69	78	\$7,584	15,453	CHIP SEAL AND SLURRY SEAL
FRANCIS ST	MAIN	PAMELA	FRANCIS ST	1366	338	32	10,809	R	AC	zne4	73	69	78	\$8,216	15,453	CHIP SEAL AND SLURRY SEAL
FULLER ST	FOURTH	FIFTH	FULLER ST	1593	373	32	11,921	R	AC	zne4	73	69	78	\$9,061	15,453	CHIP SEAL AND SLURRY SEAL
FULLER ST	FIFTH	SIXTH	FULLER ST	1602	390	32	12,477	R	AC	zne4	73	69	78	\$9,484	15,453	CHIP SEAL AND SLURRY SEAL
FULLER ST	SIXTH	SEVENTH	FULLER ST	1606	383	33	12,643	R	AC	zne4	73	69	78	\$9,610	15,453	CHIP SEAL AND SLURRY SEAL
FULLERTON AV	FORD	FORD	FULLERTON	D1315	192	38	7,283	C	AC/AC	zne4	79	74	83	\$5,536	19,443	CHIP SEAL AND SLURRY SEAL
GARRETSON CL	GARRETSON	END	GARRETSON	4167	677	37	25,053	R	AC	zne4	73	69	78	\$19,043	15,453	CHIP SEAL AND SLURRY SEAL
GAY ST	DANA	GARRETSON	GAY ST	1345	999	32	31,971	R	AC	zne4	73	69	78	\$24,301	15,453	CHIP SEAL AND SLURRY SEAL
GLENBUSH CL	CHICORY	GREYSTONE	GLENBUSH	2917	255	36	9,196	R	AC	zne3	74	70	79	\$6,990	15,516	CHIP SEAL AND SLURRY SEAL
GOLDENVIEW DR	MOUNTAINSIDE	SUNCREST	GOLDENVIEW	3039	819	36	29,478	R	AC	zne3	67	67	76	\$22,406	19,037	CHIP SEAL AND SLURRY SEAL
HACIENDA DR	MARIE	DANA	HACIENDA D	1370	487	32	15,573	R	AC	zne4	73	69	78	\$11,837	15,453	CHIP SEAL AND SLURRY SEAL
HACIENDA DR	DANA	GARRETSON	HACIENDA D	1371	1,071	32	34,282	R	AC	zne4	73	69	78	\$26,057	15,453	CHIP SEAL AND SLURRY SEAL
HARRISON ST	REED	PARKRIDGE	HARRISON S	2320	434	40	17,351	C	AC	zne2	82	74	82	\$13,189	16,458	CHIP SEAL AND SLURRY SEAL
HAVENRIDGE DR	CASTLEPEAK	RIVERIA	HAVENRIDGE	5526	1,891	36	68,076	R	AC		73	69	78	\$51,742	15,427	CHIP SEAL AND SLURRY SEAL
HOWARD ST	TENTH	GRAND	HOWARD ST	1556	515	26	13,399	R	AC	zne4	73	69	78	\$10,184	15,453	CHIP SEAL AND SLURRY SEAL
HOWARD ST	NINTH	TENTH	HOWARD ST	1561	376	26	9,787	R	AC	zne4	73	69	78	\$7,439	15,453	CHIP SEAL AND SLURRY SEAL
HOWARD ST	EIGHTH	NINTH	HOWARD ST	1572	377	26	9,805	R	AC	zne4	73	69	78	\$7,453	15,453	CHIP SEAL AND SLURRY SEAL

\*\* - Treatment from Project Selection

Scenarios Criteria:



# Scenarios - Sections Selected for Treatment

Interest: 3.00%

Inflation: 3.00%

Printed: 03/11/2019

Scenario: 5. \$9 Million to \$12.5 Million Per Year

Year: 2027

Street Name	Begin Location	End Location	Street ID	Section ID	Length	Width	Area	FC	Surf Type	Area ID	Current PCI	Treatment		Cost	Rating	Treatment
												PCI Before	PCI After			
HOWARD ST	THIRD	FOURTH	HOWARD ST	1596	376	26	9,770	R	AC	zne4	73	69	78	\$7,426	15,453	CHIP SEAL AND SLURRY SEAL
HOWARD ST	FOURTH	FIFTH	HOWARD ST	1597	375	26	9,754	R	AC	zne4	73	69	78	\$7,414	15,453	CHIP SEAL AND SLURRY SEAL
HOWARD ST	FIFTH	SIXTH	HOWARD ST	1600	387	26	10,057	R	AC	zne4	73	69	78	\$7,644	15,453	CHIP SEAL AND SLURRY SEAL
HOWARD ST	SIXTH	SEVENTH	HOWARD ST	1604	386	26	10,040	R	AC	zne4	73	69	78	\$7,632	15,453	CHIP SEAL AND SLURRY SEAL
HOWARD ST	SEVENTH	EIGHTH	HOWARD ST	1609	373	26	9,701	R	AC	zne4	73	69	78	\$7,374	15,453	CHIP SEAL AND SLURRY SEAL
HUCKLEBERRY DR	SILKWOOD	BAYBERRY	HUCKLEBER R	3101	1,523	37	56,355	R	AC	zne3	72	69	78	\$42,834	15,391	CHIP SEAL AND SLURRY SEAL
INDEPENDENCE CL	EARL	CONSTITUTION	INDEPENDEN N	3234	430	36	15,466	R	AC	zne3	75	71	80	\$11,756	15,547	CHIP SEAL AND SLURRY SEAL
JENKS CL	RAILROAD	END	JENKS CL	4212	353	36	12,695	R	AC	zne2	69	68	77	\$9,650	18,782	CHIP SEAL AND SLURRY SEAL
JONAH DR	DEAVER	AMY	JONAH DR	3048	260	36	9,359	R	AC	zne3	72	69	78	\$7,114	15,391	CHIP SEAL AND SLURRY SEAL
JOSHUA TREE LN	AMBER	CAMELLIA	JOSHUA TRE	3019	285	36	10,277	R	AC	zne3	72	69	78	\$7,812	15,391	CHIP SEAL AND SLURRY SEAL
KENDALL ST	MAIN	VICTORIA	KENDALL ST	1324	754	30	22,615	R	AC	zne4	73	69	78	\$17,189	15,453	CHIP SEAL AND SLURRY SEAL
KENDALL ST	VICTORIA	GARRETSON	KENDALL ST	1325	1,136	32	36,347	R	AC	zne4	73	69	78	\$27,627	15,453	CHIP SEAL AND SLURRY SEAL
KENDALL ST	VICENTIA	200' W/O VICENTIA	KENDALL ST	4188	200	28	5,609	R	AC	zne4	75	71	80	\$4,263	15,540	CHIP SEAL AND SLURRY SEAL
KINGSDALE DR	SHAMROCK	BRANDYWINE	KINGSDALE	2390	317	40	12,698	R	AC	zne2	68	67	77	\$9,651	19,214	CHIP SEAL AND SLURRY SEAL
MARIE ST	FRANCIS	SQUIRE	MARIE ST	1334	477	32	15,267	R	AC	zne4	73	69	78	\$11,605	15,453	CHIP SEAL AND SLURRY SEAL
MARIE ST	SQUIRE	CRESTVIEW	MARIE ST	1335	289	32	9,241	R	AC	zne4	73	69	78	\$7,024	15,453	CHIP SEAL AND SLURRY SEAL
MARIE ST	RANCHO	CITRON	MARIE ST	1348	263	32	8,420	R	AC	zne4	73	69	78	\$6,400	15,453	CHIP SEAL AND SLURRY SEAL
MARIE ST	OLD MILL	HACIENDA	MARIE ST	4170	265	32	8,485	R	AC	zne4	73	69	78	\$6,450	15,453	CHIP SEAL AND SLURRY SEAL
MCNEIL CL	END	ONTARIO	MCNEIL CL	352	600	40	24,006	R	AC	zne3	73	69	78	\$18,246	15,453	CHIP SEAL AND SLURRY SEAL
MELBA CT	MISSION	RAYMOR	MELBA CT	1391	454	32	14,515	R	AC	zne4	73	69	78	\$11,033	15,453	CHIP SEAL AND SLURRY SEAL
MELODY CL	CRESTVIEW	END	MELODY CL	4183	112	30	3,354	R	AC	zne4	75	71	80	\$2,550	15,540	CHIP SEAL AND SLURRY SEAL
MERRILL ST	EIGHTH	NINTH	MERRILL ST	1014	377	24	9,057	R	AC	zne4	74	70	79	\$6,884	15,516	CHIP SEAL AND SLURRY SEAL
MERRILL ST	NINTH	TENTH	MERRILL ST	1020	377	24	9,047	R	AC	zne4	71	68	77	\$6,876	15,343	CHIP SEAL AND SLURRY SEAL

\*\* - Treatment from Project Selection

235

MTC StreetSaver

Scenarios Criteria:

SS1026



# Scenarios - Sections Selected for Treatment

Interest: 3.00%

Inflation: 3.00%

Printed: 03/11/2019

Scenario: 5. \$9 Million to \$12.5 Million Per Year

Year: 2027

Street Name	Begin Location	End Location	Street ID	Section ID	Length	Width	Area	FC	Surf Type	Area ID	Current PCI	Treatment		Cost	Rating	Treatment
												PCI Before	PCI After			
MERRILL ST	FOURTH	FIFTH	MERRILL ST	982	373	24	8,963	R	AC	zne4	74	70	79	\$6,813	15,516	CHIP SEAL AND SLURRY SEAL
MERRILL ST	FIFTH	SIXTH	MERRILL ST	985	386	24	9,265	R	AC	zne4	74	70	79	\$7,043	15,516	CHIP SEAL AND SLURRY SEAL
MERRILL ST	SIXTH	SEVENTH	MERRILL ST	994	383	24	9,204	R	AC	zne4	72	69	78	\$6,996	15,391	CHIP SEAL AND SLURRY SEAL
MISSION CT	MAIN	DAVIS	MISSION CT	1261	1,253	32	40,105	R	AC	zne4	75	71	80	\$30,483	15,540	CHIP SEAL AND SLURRY SEAL
MISSION PL	MELBA	RAYMOR	MISSION PL	1392	483	33	15,929	R	AC	zne4	73	69	78	\$12,108	15,453	CHIP SEAL AND SLURRY SEAL
MISSION RD	MAIN	PAMELA	MISSION RD	1385	309	32	9,878	R	AC	zne4	73	69	78	\$7,508	15,453	CHIP SEAL AND SLURRY SEAL
MISSION RD	PAMELA	DANA	MISSION RD	1386	816	32	26,123	R	AC	zne4	73	69	78	\$19,855	15,453	CHIP SEAL AND SLURRY SEAL
MONTEREY RD	PAMELA	DANA	MONTEREY R	1377	779	32	24,925	R	AC	zne4	73	69	78	\$18,945	15,453	CHIP SEAL AND SLURRY SEAL
MONTEREY RD	DANA	RAYMOR	MONTEREY R	1378	756	32	24,190	R	AC	zne4	73	69	78	\$18,386	15,453	CHIP SEAL AND SLURRY SEAL
MONTEREY RD	RAYMOR	RAYMOR	MONTEREY R	1379	151	32	4,847	R	AC	zne4	73	69	78	\$3,685	15,453	CHIP SEAL AND SLURRY SEAL
MONTEREY RD	RAYMOR	GARRETSON	MONTEREY R	1380	193	32	6,187	R	AC	zne4	73	69	78	\$4,703	15,453	CHIP SEAL AND SLURRY SEAL
MOUNTAINSIDE CL	BOULDER	END	MOUNTAINSI	726	434	32	13,878	R	AC	zne3	72	69	78	\$10,549	15,391	CHIP SEAL AND SLURRY SEAL
NEWPORT CL	END	SEDLOCK	NEWPORT	5706	178	30	7,828	R	AC	zne5	74	70	79	\$5,950	15,516	CHIP SEAL AND SLURRY SEAL
NINTH ST	MERRILL	GRAND	NINTH ST	1024	517	30	15,521	R	AC/AC	zne4	72	69	78	\$11,797	16,460	CHIP SEAL AND SLURRY SEAL
NINTH ST	SHERIDAN	MERRILL	NINTH ST	1025	376	30	11,295	R	AC/AC	zne4	72	69	78	\$8,585	16,460	CHIP SEAL AND SLURRY SEAL
NINTH ST	MAIN	WASHBURN	NINTH ST	1028	367	36	13,211	R	AC/AC	zne4	72	69	78	\$10,042	16,460	CHIP SEAL AND SLURRY SEAL
NINTH ST	RAMONA	VICTORIA	NINTH ST	1546	386	30	11,583	R	AC	zne4	73	69	78	\$8,804	15,453	CHIP SEAL AND SLURRY SEAL
NINTH ST	VICTORIA	HOWARD	NINTH ST	1547	385	30	11,558	R	AC	zne4	73	69	78	\$8,785	15,453	CHIP SEAL AND SLURRY SEAL
NINTH ST	HOWARD	JOY	NINTH ST	1548	375	30	11,249	R	AC	zne4	73	69	78	\$8,551	15,453	CHIP SEAL AND SLURRY SEAL
NINTH ST	JOY	GRAND	NINTH ST	1549	517	30	15,522	R	AC	zne4	73	69	78	\$11,798	15,453	CHIP SEAL AND SLURRY SEAL
OLD MILL RD	MAIN	PAMELA	OLD MILL R	1254	322	32	10,309	R	AC	zne4	73	69	78	\$7,836	15,453	CHIP SEAL AND SLURRY SEAL
OLD MILL RD	PAMELA	MARIE	OLD MILL R	1368	257	32	8,233	R	AC	zne4	73	69	78	\$6,258	15,453	CHIP SEAL AND SLURRY SEAL
OLD MILL RD	MARIE	GARRETSON	OLD MILL R	1369	1,541	32	49,326	R	AC	zne4	73	69	78	\$37,491	15,453	CHIP SEAL AND SLURRY SEAL

\*\* - Treatment from Project Selection

Scenarios Criteria:



# Scenarios - Sections Selected for Treatment

Interest: 3.00%

Inflation: 3.00%

Printed: 03/11/2019

Scenario: 5. \$9 Million to \$12.5 Million Per Year

Year: 2027

Street Name	Begin Location	End Location	Street ID	Section ID	Length	Width	Area	FC	Surf Type	Area ID	Current PCI	Treatment		Cost	Rating	Treatment
												PCI Before	PCI After			
OLD RANCH RD	VIA PACIFICA	HERITAGE	OLD RANCH	3278	501	36	18,035	R	AC	zne3	74	69	78	\$13,708	15,447	CHIP SEAL AND SLURRY SEAL
PAMELA ST	FRANCIS	CRESTVIEW	PAMELA ST	1337	767	32	24,559	R	AC	zne4	73	69	78	\$18,667	15,453	CHIP SEAL AND SLURRY SEAL
PAMELA ST	GREENGATE	MONTEREY	PAMELA ST	1376	266	32	8,512	R	AC	zne4	73	69	78	\$6,470	15,453	CHIP SEAL AND SLURRY SEAL
PAMELA ST	MISSION	CORONADO	PAMELA ST	1388	265	32	8,472	R	AC	zne4	73	69	78	\$6,440	15,453	CHIP SEAL AND SLURRY SEAL
PAMELA ST	OLD MILL	END	PAMELA ST	4171	259	32	8,279	R	AC	zne4	73	69	78	\$6,293	15,453	CHIP SEAL AND SLURRY SEAL
PATRIOT WY	ONTARIO	POTOMAC	PATRIOT WY	3249	455	36	16,396	R	AC	zne3	72	69	78	\$12,463	15,391	CHIP SEAL AND SLURRY SEAL
POTOMAC DR	MANGULAR	CENTENNIAL	POTOMAC DR	3253	305	36	10,976	R	AC	zne3	72	69	78	\$8,343	15,391	CHIP SEAL AND SLURRY SEAL
QUARRY ST	RIMPAU	END	QUARRY ST	4332	391	26	10,161	R	AC/AC	zne4	68	65	75	\$7,723	16,163	CHIP SEAL AND SLURRY SEAL
RADIO RD	QUARRY	WALKER	RADIO RD	6506	221	42	9,282	C	AC		82	73	82	\$7,055	16,303	CHIP SEAL AND SLURRY SEAL
RALEIGH CL	CRESTVIEW	END	RALEIGH CL	4185	112	30	3,364	R	AC	zne4	75	71	80	\$2,558	15,540	CHIP SEAL AND SLURRY SEAL
RAMONA AV	TENTH	ELEVENTH	RAMONA AV	1558	378	26	9,816	R	AC	zne4	68	68	77	\$7,462	18,906	CHIP SEAL AND SLURRY SEAL
RAMONA AV	THIRD	FOURTH	RAMONA AV	1672	375	26	9,757	R	AC	zne4	74	70	79	\$7,416	15,516	CHIP SEAL AND SLURRY SEAL
RANCHO RD	MAIN	BELLE	RANCHO RD	1252	873	32	27,949	R	AC	zne4	75	71	80	\$21,243	15,540	CHIP SEAL AND SLURRY SEAL
RANCHO RD	MARIE	GARRETSON	RANCHO RD	1346	1,406	32	45,007	R	AC	zne4	73	69	78	\$34,209	15,453	CHIP SEAL AND SLURRY SEAL
RANCHO RD	MAIN	MARIE	RANCHO RD	1367	648	32	20,744	R	AC	zne4	73	69	78	\$15,767	15,453	CHIP SEAL AND SLURRY SEAL
RAYMOR AV	MISSION	MONTEREY	RAYMOR AV	1381	425	32	13,599	R	AC	zne4	73	69	78	\$10,337	15,453	CHIP SEAL AND SLURRY SEAL
RAYMOR AV	MELBA	MISSION	RAYMOR AV	1382	452	32	14,465	R	AC	zne4	73	69	78	\$10,995	15,453	CHIP SEAL AND SLURRY SEAL
RAYMOR AV	DANA	MELBA	RAYMOR AV	1383	430	32	13,760	R	AC	zne4	73	69	78	\$10,459	15,453	CHIP SEAL AND SLURRY SEAL
REDBERRY LN	RIDGELINE	SAGEWOOD	REDBERRY L	3006	204	36	7,359	R	AC	zne3	74	70	79	\$5,594	15,516	CHIP SEAL AND SLURRY SEAL
REDRIVER WY	GRACELAND	SUNDOWN	REDRIVER W	3579	381	36	13,721	R	AC	zne5	68	67	76	\$10,429	17,930	CHIP SEAL AND SLURRY SEAL
REDROCK DR	ELDERWOOD	GREYSTONE	REDROCK DR	2918	1,287	36	46,318	R	AC	zne3	73	69	78	\$35,205	15,480	CHIP SEAL AND SLURRY SEAL
RIDGELINE DR	HONEYWOOD	SUMMIT VIEW	RIDGELINE	3068C	1,041	60	62,479	C	AC	zne3	78	65	75	\$47,488	14,248	CHIP SEAL AND SLURRY SEAL
SAGEWOOD LN	REDBERRY	ALMOND	SAGEWOOD L	3010	826	36	29,745	R	AC	zne3	72	69	78	\$22,609	15,391	CHIP SEAL AND SLURRY SEAL

\*\* - Treatment from Project Selection

237

MTC StreetSaver

Scenarios Criteria:

SS1026



# Scenarios - Sections Selected for Treatment

Interest: 3.00%

Inflation: 3.00%

Printed: 03/11/2019

Scenario: 5. \$9 Million to \$12.5 Million Per Year

## Year: 2027

Street Name	Begin Location	End Location	Street ID	Section ID	Length	Width	Area	FC	Surf Type	Area ID	Current PCI	Treatment		Cost	Rating	Treatment
												PCI Before	PCI After			
SEVENTH ST	GRAND	VICENTIA	SEVENTH ST	1002	429	29	12,440	R	AC	zne4	74	70	79	\$9,456	15,501	CHIP SEAL AND SLURRY SEAL
SEVENTH ST	MERRILL	CRAWFORD	SEVENTH ST	1006	375	28	10,508	R	AC/AC	zne4	68	65	75	\$7,987	16,163	CHIP SEAL AND SLURRY SEAL
SEVENTH ST	CRAWFORD	GRAND	SEVENTH ST	1007	406	27	10,965	R	AC/AC	zne4	68	65	75	\$8,335	16,163	CHIP SEAL AND SLURRY SEAL
SEVENTH ST	SHERIDAN	MERRILL	SEVENTH ST	1008	374	28	10,459	R	AC/AC	zne4	68	65	75	\$7,950	16,163	CHIP SEAL AND SLURRY SEAL
SEVENTH ST	BELLE	SHERIDAN	SEVENTH ST	1009	389	28	10,890	R	AC/AC	zne4	68	65	75	\$8,278	16,163	CHIP SEAL AND SLURRY SEAL
SEVENTH ST	RAMONA	VICTORIA	SEVENTH ST	1614	388	27	10,483	R	AC	zne4	73	69	78	\$7,968	15,453	CHIP SEAL AND SLURRY SEAL
SEVENTH ST	VICTORIA	HOWARD	SEVENTH ST	1615	385	28	10,788	R	AC	zne4	73	69	78	\$8,200	15,453	CHIP SEAL AND SLURRY SEAL
SEVENTH ST	HOWARD	JOY	SEVENTH ST	1616	375	27	10,128	R	AC	zne4	73	69	78	\$7,699	15,453	CHIP SEAL AND SLURRY SEAL
SEVENTH ST	JOY	FULLER	SEVENTH ST	1617	377	27	10,167	R	AC	zne4	73	69	78	\$7,728	15,453	CHIP SEAL AND SLURRY SEAL
SEVENTH ST	FULLER	GRAND	SEVENTH ST	1618	406	27	10,949	R	AC	zne4	73	69	78	\$8,322	15,453	CHIP SEAL AND SLURRY SEAL
SEVENTH ST	BUENA VISTA	HARRIS	SEVENTH ST	2740	681	32	21,783	R	AC	zne3	74	70	79	\$16,557	15,501	CHIP SEAL AND SLURRY SEAL
SEVENTH ST	RIMPAU	END	SEVENTH ST	4330	700	32	22,388	R	AC/AC	zne4	68	65	75	\$17,016	16,163	CHIP SEAL AND SLURRY SEAL
SEVENTH ST	VICENTIA	BUENA VISTA	SEVENTH ST	952	718	27	19,389	R	AC	zne4	74	70	79	\$14,737	15,501	CHIP SEAL AND SLURRY SEAL
SHIRLEY DR	CRESTVIEW	SUSANNE	SHIRLEY DR	1135	628	32	20,097	R	AC	zne4	75	71	80	\$15,275	15,540	CHIP SEAL AND SLURRY SEAL
SILKWOOD DR	AMBER	HUCKLEBERRY	SILKWOOD D	3014	333	37	12,319	R	AC	zne3	74	70	79	\$9,364	15,516	CHIP SEAL AND SLURRY SEAL
SMOKETREE DR	RIDGELINE	FALLENLEAF	SMOKETRE E	3020	512	36	18,425	R	AC	zne3	74	70	79	\$14,005	15,516	CHIP SEAL AND SLURRY SEAL
SQUIRE PL	MARIE	DANA	SQUIRE PL	1331	308	32	9,869	R	AC	zne4	73	69	78	\$7,501	15,453	CHIP SEAL AND SLURRY SEAL
STAN REYNOLDS PK	MAIN	WASHBURN	STAN REYNO	1056	277	34	9,412	R	AC/AC	zne4	68	65	75	\$7,154	16,163	CHIP SEAL AND SLURRY SEAL
STAN REYNOLDS PK	WASHBURN	END	STAN REYNO	4334	189	36	6,789	R	AC/AC	zne4	68	65	75	\$5,161	16,163	CHIP SEAL AND SLURRY SEAL
SUMMIT VIEW CT	COPPER RIDGE	RIDGELINE	SUMMIT VIE	3080	191	37	7,084	R	AC	zne3	71	68	77	\$5,385	15,342	CHIP SEAL AND SLURRY SEAL
TAYLOR AV	CRESTVIEW	CRESTVIEW	TAYLOR AV	1082	118	40	4,718	C	AC	zne4	81	73	82	\$3,587	16,328	CHIP SEAL AND SLURRY SEAL
TAYLOR AV	CITRON	MONTEREY	TAYLOR AV	E1211C	926	40	37,044	C	AC	zne4	81	74	82	\$28,156	16,356	CHIP SEAL AND SLURRY SEAL
THIRD ST	ARROYO	END	THIRD ST	A4333	820	41	33,625	R	AC/AC	zne4	68	65	75	\$25,558	16,178	CHIP SEAL AND SLURRY SEAL

\*\* - Treatment from Project Selection

Scenarios Criteria:





# Scenarios - Sections Selected for Treatment

Interest: 3.00%

Inflation: 3.00%

Printed: 03/11/2019

Scenario: 5. \$9 Million to \$12.5 Million Per Year

Year: 2027

Street Name	Begin Location	End Location	Street ID	Section ID	Length	Width	Area	FC	Surf Type	Area ID	Current PCI	Treatment		Cost	Rating	Treatment		
												PCI Before	PCI After					
THIRD ST	GRAND	ARROYO	THIRD ST	B1675	890	41	36,493	R	AC/AC	zne4	69	67	76	\$27,737	16,601	CHIP SEAL AND SLURRY SEAL		
TURQUOISE DR	TOPAZ	ZIRCON	TURQUOISE	2791	648	32	20,733	R	AC	zne3	73	69	78	\$15,759	15,453	CHIP SEAL AND SLURRY SEAL		
TURQUOISE DR	ZIRCON	VIA SANTIAGO	TURQUOISE	2796	384	33	12,684	R	AC	zne3	73	69	78	\$9,641	15,453	CHIP SEAL AND SLURRY SEAL		
TURQUOISE DR	VIA SANTIAGO	CITRON	TURQUOISE	2797	1,067	33	35,216	R	AC	zne3	73	69	78	\$26,767	15,453	CHIP SEAL AND SLURRY SEAL		
TURQUOISE DR	CITRON	TURQUOISE	TURQUOISE	2810	784	36	28,222	R	AC	zne3	73	69	78	\$21,451	15,453	CHIP SEAL AND SLURRY SEAL		
TURQUOISE DR	EUREKA	TURQUOISE	TURQUOISE	2812	535	36	19,245	R	AC	zne3	73	69	78	\$14,628	15,453	CHIP SEAL AND SLURRY SEAL		
VIA CORAZON DR	VISTA LOMAS	VIA VIENTO	VIA CORAZO	2990	229	36	8,238	R	AC	zne3	72	69	78	\$6,262	15,391	CHIP SEAL AND SLURRY SEAL		
VIA LA BRISA LN	VIA CIELO	VISTA COLINA	VIA LA BRI	2998	318	36	11,441	R	AC	zne3	74	70	79	\$8,696	15,516	CHIP SEAL AND SLURRY SEAL		
VISTA LOMAS LN	VIA CIELO	VIA CORAZON	VISTA LOMA	2996	1,168	37	43,202	R	AC	zne3	75	71	80	\$32,836	15,593	CHIP SEAL AND SLURRY SEAL		
WASHBURN AV	SEVENTH	EIGHTH	WASHBURN A	1010	375	36	13,507	R	AC/AC	zne4	68	65	75	\$10,267	16,163	CHIP SEAL AND SLURRY SEAL		
WASHBURN AV	NINTH	TENTH	WASHBURN A	1044	376	26	9,784	R	AC/AC	zne4	68	65	75	\$7,437	16,163	CHIP SEAL AND SLURRY SEAL		
WASHBURN AV	TENTH	ELEVENTH	WASHBURN A	1048	376	25	9,397	R	AC/AC	zne4	68	65	75	\$7,143	16,163	CHIP SEAL AND SLURRY SEAL		
WASHBURN AV	ELEVENTH	GRAND	WASHBURN A	1049	409	25	10,228	R	AC/AC	zne4	68	65	75	\$7,774	16,163	CHIP SEAL AND SLURRY SEAL		
WASHBURN AV	THIRD	FOURTH	WASHBURN A	960	379	32	12,144	R	AC/AC	zne4	68	65	75	\$9,230	16,163	CHIP SEAL AND SLURRY SEAL		
WHITEOAK LN	TANGLEWOOD	ELDERWOOD	WHITEOAK L	2935	860	36	30,958	R	AC	zne3	74	70	79	\$23,530	15,516	CHIP SEAL AND SLURRY SEAL		
												<b>Treatment Total</b>		<b>\$2,452,322</b>				
ALLEGRE DR	MAGIA	YUMA	ALLEGRE DR	2251	577	36	20,782	R	AC	zne1	41	16	100	\$92,144	11,130	RECONSTRUCT STRUCTURE (AC)		
ASHFORD CL	END	COACHMAN	ASHFORD CL	632	300	32	9,609	R	AC	zne4	40	15	100	\$42,605	11,130	RECONSTRUCT STRUCTURE (AC)		
AZTEC CL	END	ESPERANZA	AZTEC CL	4523	524	32	16,760	R	AC	zne1	41	16	100	\$74,308	11,130	RECONSTRUCT STRUCTURE (AC)		
												<b>Treatment Total</b>		<b>\$209,057</b>				
COUNTRY CLUB LN	GRANADA	MELROSE	COUNTRY CL	2418	186	61	11,365	C	AC	zne2	73	48	100	\$43,191	15,090	THICK AC OVERLAY(2.5 INCHES)		
HARRISON ST	MAIN	JOY	HARRISON S	1663	1,533	40	61,312	C	AC	zne2	69	42	100	\$233,004	15,454	THICK AC OVERLAY(2.5 INCHES)		
PASEO GRANDE	HUMMINGBIRD	ONTARIO	PASEO GRAN	C2958C	1,061	45	48,000	C	AC	zne3	69	42	100	\$182,415	15,459	THICK AC OVERLAY(2.5 INCHES)		
SAMPSON AV	MCKINLEY	CORONA LIFE	SAMPSON AV	C1720	980	34	33,320	C	AC/AC	zne4	68	46	100	\$126,627	14,907	THICK AC OVERLAY(2.5 INCHES)		

\*\* - Treatment from Project Selection

Scenarios Criteria:



# Scenarios - Sections Selected for Treatment

Interest: 3.00%

Inflation: 3.00%

Printed: 03/11/2019

Scenario: 5. \$9 Million to \$12.5 Million Per Year

Year: 2027

Street Name	Begin Location	End Location	Street ID	Section ID	Length	Width	Area	FC	Surf Type	Area ID	Current PCI	Treatment		Cost	Rating	Treatment
												PCI Before	PCI After			
SANTANA WY	HUDSON	FULLERTON	SANTANA WY	1932	896	36	32,247	C	AC/AC	zne5	64	45	100	\$122,549	15,058	THICK AC OVERLAY(2.5 INCHES)
VALENCIA CIR	RIMPAU	FOLK SPRING	VALENCIA R	3790	617	36	22,213	C	AC/AC	zne5	64	45	100	\$84,416	15,058	THICK AC OVERLAY(2.5 INCHES)
VALENCIA CIR	FOLK SPRING	MORNING GLORY	VALENCIA R	3796	885	36	31,864	C	AC/AC	zne5	64	45	100	\$121,095	15,058	THICK AC OVERLAY(2.5 INCHES)
VALENCIA CIR	BLUE OAK	CALIFORNIA	VALENCIA R	3797	458	36	16,471	C	AC/AC	zne5	64	45	100	\$62,594	15,058	THICK AC OVERLAY(2.5 INCHES)
VALENCIA CIR	MORNING GLORY	BLUE OAK	VALENCIA R	5013	331	36	11,925	C	AC/AC	zne5	64	45	100	\$45,318	15,058	THICK AC OVERLAY(2.5 INCHES)
<b>Treatment Total</b>													<b>\$1,021,209</b>			
ALLEGRE DR	BRAVO	MAGIA	ALLEGRE DR	2250	208	36	7,472	R	AC	zne1	65	48	100	\$18,932	19,153	THIN AC OVERLAY(1.5 INCHES)
ALTA LOMA DR	BUENA VISTA	HARRIS	ALTA LOMA	2751	697	32	22,306	R	AC	zne3	63	47	100	\$56,514	19,275	THIN AC OVERLAY(1.5 INCHES)
ALTA LOMA DR	END	LINCOLN	ALTA LOMA	4614	756	32	24,180	R	AC	zne3	63	47	100	\$61,262	19,275	THIN AC OVERLAY(1.5 INCHES)
ARBORWOOD CL	VIA PACIFICA	END	ARBORWOOD	381	159	30	4,756	R	AC	zne3	65	48	100	\$12,049	19,125	THIN AC OVERLAY(1.5 INCHES)
ASPEN ST	EVERGREEN	BEECHNUT	ASPEN ST	1413	606	36	21,812	R	AC	zne4	64	48	100	\$55,261	19,158	THIN AC OVERLAY(1.5 INCHES)
BLUE CREST ST	BUENA VISTA	HARRIS	BLUE CREST	2750	698	32	22,322	R	AC	zne3	63	47	100	\$56,555	19,275	THIN AC OVERLAY(1.5 INCHES)
BRITTANY DR	WIMBLETON	DORCHESTER	BRITTANY D	2019	249	40	9,969	R	AC	zne1	64	48	100	\$25,257	19,122	THIN AC OVERLAY(1.5 INCHES)
CAMINO CL	VICENTIA	END	CAMINO CL	4182	413	32	13,205	R	AC	zne4	63	47	100	\$33,455	19,275	THIN AC OVERLAY(1.5 INCHES)
COTTAGE DR	DIANNE	CHEROKEE	COTTAGE DR	6285	465	36	16,740	R	AC		68	49	100	\$42,412	19,139	THIN AC OVERLAY(1.5 INCHES)
COUNTRY CLUB LN	MELROSE	FAIRVIEW	COUNTRY CL	2408	803	61	48,998	C	AC	zne2	81	74	100	\$93,105	21,443	THIN AC OVERLAY(1.5 INCHES)
CRESTVIEW ST	MELODY	RALEIGH	CRESTVIEW	1118	302	32	9,674	R	AC	zne4	63	47	100	\$24,509	19,275	THIN AC OVERLAY(1.5 INCHES)
CRESTVIEW ST	BUENA VISTA	SUE	CRESTVIEW	1126	260	32	8,332	R	AC	zne3	63	47	100	\$21,110	19,275	THIN AC OVERLAY(1.5 INCHES)
CUMBERLAND ST	PERA	SANDIA	CUMBERLAND	1105	413	36	14,874	R	AC	zne4	64	48	100	\$37,684	19,230	THIN AC OVERLAY(1.5 INCHES)
DELILAH ST	CORPORATE TERRACE	DELILAH	DELILAH ST	1715	1,855	40	74,185	R	AC	zne4	62	47	100	\$187,952	19,183	THIN AC OVERLAY(1.5 INCHES)
EARL ST	INDEPENDENCE	PEACOCK	EARL ST	3231	319	36	11,472	R	AC	zne3	63	49	100	\$29,066	18,975	THIN AC OVERLAY(1.5 INCHES)
ELEVENTH ST	MERRILL	VICENTIA	ELEVENTH S	1052	1,208	28	33,818	R	AC	zne4	63	47	100	\$85,681	19,275	THIN AC OVERLAY(1.5 INCHES)
ENCANTO ST	KELLOGG	HUDSON	ENCANTO ST	1892	1,723	36	62,011	R	AC	zne5	65	47	100	\$157,107	19,246	THIN AC OVERLAY(1.5 INCHES)

\*\* - Treatment from Project Selection

Scenarios Criteria:



# Scenarios - Sections Selected for Treatment

Interest: 3.00%

Inflation: 3.00%

Printed: 03/11/2019

Scenario: 5. \$9 Million to \$12.5 Million Per Year

Year: 2027

Street Name	Begin Location	End Location	Street ID	Section ID	Length	Width	Area	FC	Surf Type	Area ID	Current PCI	Treatment		Cost	Rating	Treatment
												PCI Before	PCI After			
ESTHER DR	BUENA VISTA	CONEJO	ESTHER DR	1169	715	36	25,743	R	AC	zne3	63	47	100	\$65,220	19,275	THIN AC OVERLAY(1.5 INCHES)
FRANCIS ST	BELLE	MERRILL	FRANCIS ST	1090	689	32	22,036	R	AC	zne4	63	47	100	\$55,828	19,275	THIN AC OVERLAY(1.5 INCHES)
FRANCIS ST	MAIN	BELLE	FRANCIS ST	1102	753	28	21,085	R	AC	zne4	63	47	100	\$53,421	19,275	THIN AC OVERLAY(1.5 INCHES)
FRANCIS ST	VICENTIA	BUENA VISTA	FRANCIS ST	1120	724	32	23,176	R	AC	zne4	63	47	100	\$58,717	19,275	THIN AC OVERLAY(1.5 INCHES)
FRANCIS ST	MERRILL	END	FRANCIS ST	4176	136	32	4,356	R	AC	zne4	63	47	100	\$11,036	19,275	THIN AC OVERLAY(1.5 INCHES)
FULLERTON AV	MONARCH	OLD TEMESCAL	FULLERTON	O1825	426	60	25,537	A	AC	zne4	81	73	100	\$56,611	23,684	THIN AC OVERLAY(1.5 INCHES)
GARDEN CL	VIA PACIFICA	END	GARDEN CL	386	157	30	4,711	R	AC	zne3	65	48	100	\$11,935	19,125	THIN AC OVERLAY(1.5 INCHES)
GLENHAVEN DR	WOODLAWN	ONTARIO	GLENHAVEN	1175	370	32	11,831	R	AC	zne3	63	47	100	\$29,974	19,275	THIN AC OVERLAY(1.5 INCHES)
GRAND BL	NINTH	MERRILL	GRAND BL	WI-1033C	820	56	45,575	A	AC	zne4	83	74	100	\$101,033	23,286	THIN AC OVERLAY(1.5 INCHES)
GRANT AV	C	END	GRANT AV	4215	252	32	8,066	R	AC	zne3	63	48	100	\$20,437	19,086	THIN AC OVERLAY(1.5 INCHES)
HACIENDA DR	BUENA VISTA	CORDOZA	HACIENDA D	1163	340	32	10,892	R	AC	zne3	63	47	100	\$27,596	19,275	THIN AC OVERLAY(1.5 INCHES)
HACIENDA DR	CORDOZA	CONEJO	HACIENDA D	1164	367	32	11,742	R	AC	zne3	63	47	100	\$29,750	19,275	THIN AC OVERLAY(1.5 INCHES)
HARRIS ST	EIGHTH	NINTH	HARRIS ST	2766	374	28	10,481	R	AC	zne3	64	48	100	\$26,555	19,230	THIN AC OVERLAY(1.5 INCHES)
HARRIS ST	NINTH	TENTH	HARRIS ST	2767	373	29	10,827	R	AC	zne3	65	49	100	\$27,431	19,042	THIN AC OVERLAY(1.5 INCHES)
HEARTHSIDE DR	SILVER OAK	VIA PACIFICA	HEARTHSID E	3282	403	36	14,519	R	AC	zne3	65	48	100	\$36,785	19,125	THIN AC OVERLAY(1.5 INCHES)
HIDDEN VALLEY PKWY	PARKKRIDGE	PELICAN	HIDDEN	C2253	674	60	40,440	A	AC	zne1	83	73	100	\$89,650	23,301	THIN AC OVERLAY(1.5 INCHES)
HUDSON AV	ARMATA	CHASE	HUDSON AV	5725	258	30	7,742	C	AC/AC	zne5	78	74	100	\$14,711	16,106	THIN AC OVERLAY(1.5 INCHES)
HUDSON AV	SANTANA	HYDE PARK	HUDSON AV	5753	254	36	9,144	C	AC/AC	zne5	78	74	100	\$17,376	16,106	THIN AC OVERLAY(1.5 INCHES)
KELLEY AV	OLIVE	OLIVE	KELLEY AV	1064	1,460	32	46,715	R	AC	zne4	63	47	100	\$118,354	19,275	THIN AC OVERLAY(1.5 INCHES)
KENDALL ST	SANDIA	VICENTIA	KENDALL ST	1075	276	28	7,742	R	AC	zne4	63	47	100	\$19,615	19,275	THIN AC OVERLAY(1.5 INCHES)
KENDALL ST	BELLE	SHERIDAN	KENDALL ST	1093	387	28	10,834	R	AC	zne4	63	47	100	\$27,449	19,275	THIN AC OVERLAY(1.5 INCHES)
KENDALL ST	MAIN	BELLE	KENDALL ST	1103	753	28	21,090	R	AC	zne4	63	47	100	\$53,434	19,275	THIN AC OVERLAY(1.5 INCHES)
KENDALL ST	200' W/O VICENTIA	BUENA VISTA	KENDALL ST	4339	115	34	3,895	R	AC	zne4	63	48	100	\$9,868	19,237	THIN AC OVERLAY(1.5 INCHES)

\*\* - Treatment from Project Selection

241

MTC StreetSaver

Scenarios Criteria:

SS1026



# Scenarios - Sections Selected for Treatment

Interest: 3.00%

Inflation: 3.00%

Printed: 03/11/2019

Scenario: 5. \$9 Million to \$12.5 Million Per Year

Year: 2027

Street Name	Begin Location	End Location	Street ID	Section ID	Length	Width	Area	FC	Surf Type	Area ID	Current PCI	Treatment		Cost	Rating	Treatment
												PCI Before	PCI After			
LEMON ST	FRANCIS	END	LEMON ST	4158	290	32	9,294	R	AC	zne4	64	48	100	\$23,547	19,150	THIN AC OVERLAY(1.5 INCHES)
LINCORONA ST	WAKEFIELD	LINCOLN	LINCORONA	2753	702	32	22,480	R	AC	zne3	63	47	100	\$56,954	19,275	THIN AC OVERLAY(1.5 INCHES)
LORNA ST	PINYON	BUENA VISTA	LORNA ST	1128	295	32	9,446	R	AC	zne4	63	47	100	\$23,932	19,275	THIN AC OVERLAY(1.5 INCHES)
LORNA ST	QUAIL	PINYON	LORNA ST	1129	283	32	9,046	R	AC	zne4	63	47	100	\$22,919	19,275	THIN AC OVERLAY(1.5 INCHES)
LORNA ST	VICENTIA	QUAIL	LORNA ST	1130	290	32	9,277	R	AC	zne4	63	47	100	\$23,505	19,275	THIN AC OVERLAY(1.5 INCHES)
LORRAINE DR	CRESTVIEW	END	LORRAINE D	4179	388	32	12,416	R	AC	zne4	63	47	100	\$31,457	19,275	THIN AC OVERLAY(1.5 INCHES)
MAGIA CL	ALLEGRE	END	MAGIA CL	4293	408	32	13,049	R	AC	zne1	65	48	100	\$33,061	19,153	THIN AC OVERLAY(1.5 INCHES)
MAHOGANY ST	VIA PACIFICA	BUTTERNUT	MAHOGANY S	3427	187	35	6,540	R	AC	zne3	65	48	100	\$16,571	19,125	THIN AC OVERLAY(1.5 INCHES)
MERRILL ST	ELEVENTH	OLIVE	MERRILL ST	1023	874	25	21,861	R	AC	zne4	63	47	100	\$55,385	19,275	THIN AC OVERLAY(1.5 INCHES)
MERRILL ST	FRANCIS	BURR	MERRILL ST	1083	331	32	10,597	R	AC	zne4	63	47	100	\$26,849	19,275	THIN AC OVERLAY(1.5 INCHES)
MERRILL ST	BURR	CRESTVIEW	MERRILL ST	1084	290	32	9,291	R	AC	zne4	63	47	100	\$23,539	19,275	THIN AC OVERLAY(1.5 INCHES)
MONTEREY RD	WREN	KELLOGG	MONTEREY R	1354	338	32	10,811	R	AC	zne4	64	48	100	\$27,391	19,154	THIN AC OVERLAY(1.5 INCHES)
MORITA DR	LA VISTA	END	MORITA DR	4321	612	32	19,587	R	AC	zne1	66	49	100	\$49,625	18,945	THIN AC OVERLAY(1.5 INCHES)
NINTH ST	HARRIS	WAKEFIELD	NINTH ST	2768	360	29	10,436	R	AC	zne3	64	48	100	\$26,440	19,228	THIN AC OVERLAY(1.5 INCHES)
NORMANDY TERRACE	BURR	CRESTVIEW	NORMANDY T	1199	256	32	8,200	R	AC	zne3	63	47	100	\$20,775	19,275	THIN AC OVERLAY(1.5 INCHES)
NORMANDY TERRACE	CRESTVIEW	LORNA	NORMANDY T	1200	263	32	8,420	R	AC	zne3	63	47	100	\$21,332	19,275	THIN AC OVERLAY(1.5 INCHES)
OAKBURL CL	SILVER OAK	END	OAKBURL CL	357	149	35	5,213	R	AC	zne3	65	48	100	\$13,207	19,125	THIN AC OVERLAY(1.5 INCHES)
OLD MILL RD	MAIN	BELLE	OLD MILL R	1250	876	32	28,043	R	AC	zne4	63	47	100	\$71,049	19,275	THIN AC OVERLAY(1.5 INCHES)
ORCHARD CL	END	HEARTHSIDE	ORCHARD CL	360	386	36	13,896	R	AC	zne3	65	48	100	\$35,206	19,125	THIN AC OVERLAY(1.5 INCHES)
PAJERO DR	VIA PACIFICA	ESTRADO	PAJERO DR	3436	187	35	6,529	R	AC	zne3	65	48	100	\$16,542	19,163	THIN AC OVERLAY(1.5 INCHES)
PECAN CL	MAHOGANY	END	PECAN CL	295	206	33	6,793	R	AC	zne3	65	48	100	\$17,211	19,125	THIN AC OVERLAY(1.5 INCHES)
PERA ST	OLIVE	GAGNON	PERA ST	1076	287	36	10,315	R	AC	zne4	63	47	100	\$26,134	19,275	THIN AC OVERLAY(1.5 INCHES)
PERA ST	CUMBERLAND	DURAZNO	PERA ST	1078	366	36	13,182	R	AC	zne4	63	47	100	\$33,397	19,275	THIN AC OVERLAY(1.5 INCHES)

\*\* - Treatment from Project Selection

Scenarios Criteria:



# Scenarios - Sections Selected for Treatment

Interest: 3.00%

Inflation: 3.00%

Printed: 03/11/2019

Scenario: 5. \$9 Million to \$12.5 Million Per Year

Year: 2027

Street Name	Begin Location	End Location	Street ID	Section ID	Length	Width	Area	FC	Surf Type	Area ID	Current PCI	Treatment		Cost	Rating	Treatment
												PCI Before	PCI After			
PIMPERNEL DR	TOUMEY	KELLOGG	PIMPERNEL	1880	178	36	6,409	R	AC	zne5	65	47	100	\$16,239	19,246	THIN AC OVERLAY(1.5 INCHES)
PINYON CL	LORNA	END	PINYON CL	4186	239	32	7,655	R	AC	zne4	63	47	100	\$19,396	19,275	THIN AC OVERLAY(1.5 INCHES)
QUAIL CL	LORNA	END	QUAIL CL	4184	238	32	7,614	R	AC	zne4	63	47	100	\$19,292	19,275	THIN AC OVERLAY(1.5 INCHES)
RANCH VISTA RD	MCKINLEY	NIGUEL	RANCH VIST	2090	554	40	22,161	R	AC	zne1	65	49	100	\$56,146	18,883	THIN AC OVERLAY(1.5 INCHES)
RANCHO RD	BUENA VISTA	LINCOLN	RANCHO RD	1191	1,717	32	54,958	R	AC	zne3	63	47	100	\$139,239	19,275	THIN AC OVERLAY(1.5 INCHES)
SAGEWOOD LN	ALMOND	TORREY	SAGEWOOD L	3011	318	36	11,451	R	AC	zne3	63	48	100	\$29,011	19,241	THIN AC OVERLAY(1.5 INCHES)
SAN ALMADA RD	MOUNT ELENA	SAN RAMON	SAN ALMADA	3120	153	36	5,522	R	AC	zne3	63	49	100	\$13,991	18,998	THIN AC OVERLAY(1.5 INCHES)
SAN BENITO LN	RUSSELL	SISKIYOU	SAN BENITO	2149	301	36	10,825	R	AC	zne1	66	49	100	\$27,427	18,945	THIN AC OVERLAY(1.5 INCHES)
SAN RAMON DR	OAKRIDGE	SAN ALMADA	SAN RAMON	3122	789	36	28,390	R	AC	zne3	62	48	100	\$71,927	19,054	THIN AC OVERLAY(1.5 INCHES)
SANTA BARBARA ST	CAPISTRANO	SANTA CRUZ	SANTA BARB	1152	490	32	15,681	R	AC	zne4	64	48	100	\$39,730	19,230	THIN AC OVERLAY(1.5 INCHES)
SHADOW CREST CL	MIRA VISTA	END	SHADOW CRE	611	367	36	13,225	R	AC	zne5	65	48	100	\$33,506	19,245	THIN AC OVERLAY(1.5 INCHES)
SHERIDAN ST	GRAND	OLIVE	SHERIDAN S	H1-1051	708	29	20,535	R	AC	zne4	63	47	100	\$52,026	19,275	THIN AC OVERLAY(1.5 INCHES)
SHERIDAN ST	OLIVE	KENDALL	SHERIDAN S	H2-1092	377	27	10,186	R	AC	zne4	63	47	100	\$25,806	19,275	THIN AC OVERLAY(1.5 INCHES)
SHERIDAN ST	KENDALL	END	SHERIDAN S	I4175	181	27	4,892	R	AC	zne4	63	47	100	\$12,395	19,275	THIN AC OVERLAY(1.5 INCHES)
SHERMAN AV	POMONA	LEWIS	SHERMAN AV	B2646C	907	40	36,280	R	AC	zne2	63	49	100	\$91,919	18,954	THIN AC OVERLAY(1.5 INCHES)
SILVER OAK CL	HEARTHSTIDE	END	SILVER OAK	371	349	37	12,910	R	AC	zne3	65	48	100	\$32,709	19,125	THIN AC OVERLAY(1.5 INCHES)
STATE ST	CHEROKEE	PACKARD	STATE ST	3772	380	40	15,211	R	AC	zne5	64	48	100	\$38,539	19,150	THIN AC OVERLAY(1.5 INCHES)
STATE ST	END	ONTARIO	STATE ST	477	780	26	21,976	R	AC	zne5	64	48	100	\$55,679	19,221	THIN AC OVERLAY(1.5 INCHES)
SUE CL	CRESTVIEW	END	SUE CL	4187	125	32	3,993	R	AC	zne3	63	47	100	\$10,116	19,275	THIN AC OVERLAY(1.5 INCHES)
VICENTIA AV	ELEVENTH	OLIVE	VICENTIA A	1058	872	26	22,680	R	AC	zne4	63	47	100	\$57,462	19,275	THIN AC OVERLAY(1.5 INCHES)
VICENTIA AV	OLIVE	KENDALL	VICENTIA A	1074	377	26	9,803	R	AC	zne4	63	47	100	\$24,836	19,275	THIN AC OVERLAY(1.5 INCHES)
VICENTIA AV	KENDALL	FRANCIS	VICENTIA A	1110	315	26	8,186	R	AC	zne4	63	47	100	\$20,740	19,275	THIN AC OVERLAY(1.5 INCHES)
WALDORF DR	MARRIOTT	BILTMORE	WALDORF DR	3420	233	36	8,405	R	AC	zne3	65	48	100	\$21,296	19,163	THIN AC OVERLAY(1.5 INCHES)

\*\* - Treatment from Project Selection

243

MTC StreetSaver

Scenarios Criteria:

SS1026



# Scenarios - Sections Selected for Treatment

Interest: 3.00%

Inflation: 3.00%

Printed: 03/11/2019

Scenario: 5. \$9 Million to \$12.5 Million Per Year

Year 2027 Area Total	16,653,499	Treatment Total	\$3,566,152
		Year 2027 Total	\$9,000,300

## Year: 2028

Street Name	Begin Location	End Location	Street ID	Section ID	Length	Width	Area	FC	Surf Type	Area ID	Current PCI	Treatment		Cost	Rating	Treatment
												PCI Before	PCI After			
AMBER CT	END	CATTAIL	AMBER CT	4391	297	37	11,007	R	AC	zne3	76	71	80	\$3,591	36,232	TRMSS TYPE II SLURRY
BALDWIN DR	VANDERBILT	LEHIGH	BALDWIN DR	3798	290	36	10,444	R	AC	zne5	79	74	83	\$3,407	36,220	TRMSS TYPE II SLURRY
BAYBERRY DR	HUCKLEBERRY	RIDGELINE	BAYBERRY D	3092	176	37	6,518	R	AC	zne3	76	71	80	\$2,126	36,231	TRMSS TYPE II SLURRY
BAYBERRY DR	DOGWOOD	HUCKLEBERRY	BAYBERRY D	3093	428	37	15,828	R	AC	zne3	76	71	80	\$5,163	36,232	TRMSS TYPE II SLURRY
BAYBERRY DR	NUTMEG	DOGWOOD	BAYBERRY D	3094	290	37	10,718	R	AC	zne3	76	71	80	\$3,497	36,231	TRMSS TYPE II SLURRY
BLOOMFIELD LN	TANGLEWOOD	ELDERWOOD	BLOOMFIEL D	2936	1,010	36	36,368	R	AC	zne3	76	70	79	\$11,864	36,187	TRMSS TYPE II SLURRY
BRENTWOOD CL	RAINBOW RIDGE	AVENIDA DEL VISTA	BRENTWOOD D	3169	1,350	33	44,558	R	AC	zne3	76	71	80	\$14,535	36,232	TRMSS TYPE II SLURRY
BURR ST	MAIN	DAVIS	BURR ST	1100	318	30	9,530	R	AC	zne4	78	74	83	\$3,109	36,220	TRMSS TYPE II SLURRY
CAMELLIA CT	CATTAIL	JOSHUA TREE	CAMELLIA C	3018	708	36	25,478	R	AC	zne3	76	71	80	\$8,311	36,232	TRMSS TYPE II SLURRY
CAMELLIA CT	END	CATTAIL	CAMELLIA C	4390	311	36	11,187	R	AC	zne3	76	71	80	\$3,650	36,232	TRMSS TYPE II SLURRY
CATTAIL DR	AMBER	CAMELLIA	CATTAIL DR	3017	277	36	9,965	R	AC	zne3	76	71	80	\$3,251	36,230	TRMSS TYPE II SLURRY
CATTAIL DR	JUNIPER	AMBER	CATTAIL DR	3103	193	36	6,954	R	AC	zne3	76	71	80	\$2,269	36,231	TRMSS TYPE II SLURRY
CEDAR ST	CIRCLE CITY	PARK	CEDAR ST	1505	272	30	8,150	R	AC		76	71	80	\$2,659	36,269	TRMSS TYPE II SLURRY
CHASE DR	FULLERTON	GILBERT	CHASE DR	1913C	967	33	31,911	R	AC	zne5	78	71	80	\$10,410	36,339	TRMSS TYPE II SLURRY
CHASE DR	GILBERT	THACKER	CHASE DR	3698C	867	30	26,010	R	AC	zne5	78	71	80	\$8,485	36,339	TRMSS TYPE II SLURRY
CHASE DR	E. CDS	OAK	CHASE DR	845	1,412	36	50,832	R	AC	zne3	79	74	83	\$16,582	36,220	TRMSS TYPE II SLURRY
CHICORY AV	THISTLEWOOD	GREEN RIVER	CHICORY AV	2916	337	36	12,127	R	AC	zne3	76	70	79	\$3,956	36,185	TRMSS TYPE II SLURRY
COPPER RIDGE RD	SUMMIT VIEW	MERIDIAN	COPPER RID	3081	693	37	25,645	R	AC	zne3	76	71	80	\$8,366	36,232	TRMSS TYPE II SLURRY
CORONA AV	SERRANO	BARBRE	CORONA AV	6658	35	55	1,925	R	AC		79	74	83	\$628	36,219	TRMSS TYPE II SLURRY
CROWN RANCH RD	CLEVELAND	RANDALL RANCH	CROWN RANC	607	1,381	33	45,573	R	AC		76	73	82	\$14,866	40,190	TRMSS TYPE II SLURRY
DAWN RIDGE DR	VALLEJO	KIRKWOOD	DAWN RIDGE	2977	877	32	28,051	R	AC	zne3	76	71	80	\$9,151	36,232	TRMSS TYPE II SLURRY
DAWN RIDGE DR	AVENIDA DEL VISTA	VALLEJO	DAWN RIDGE	2978	398	32	12,749	R	AC	zne3	76	71	80	\$4,159	36,255	TRMSS TYPE II SLURRY
DAWN RIDGE DR	CROWN VIEW	AVENIDA DEL VISTA	DAWN RIDGE	3155	368	32	11,782	R	AC	zne3	76	70	79	\$3,844	36,187	TRMSS TYPE II SLURRY
DOGWOOD DR	JUNIPER	AMBER	DOGWOOD DR	3098	291	36	10,465	R	AC	zne3	76	71	80	\$3,414	36,232	TRMSS TYPE II SLURRY
DOVE CT	ADOBE	ONTARIO	DOVE CT	2966	725	37	26,810	R	AC	zne3	76	71	80	\$8,746	36,262	TRMSS TYPE II SLURRY
DOVE ST	APPLEGATE	ONTARIO	DOVE ST	2970	284	37	10,511	R	AC	zne3	76	71	80	\$3,429	36,266	TRMSS TYPE II SLURRY
EAGLE GLEN PK	15 NORTH BOUND RAMP	15 SOUTH BOUND RAMP	EAGLE GLEN	5596	1,278	25	31,957	A	AC	zne4	77	81	88	\$12,509	49,361	TRMSS TYPE II SLURRY

\*\* - Treatment from Project Selection

Scenarios Criteria:



# Scenarios - Sections Selected for Treatment

Interest: 3.00%

Inflation: 3.00%

Printed: 03/11/2019

Scenario: 5. \$9 Million to \$12.5 Million Per Year

## Year: 2028

Street Name	Begin Location	End Location	Street ID	Section ID	Length	Width	Area	FC	Surf Type	Area ID	Current PCI	Treatment		Cost	Rating	Treatment
												PCI Before	PCI After			
ELDERWOOD DR	WHITEOAK	BLOOMFIELD	ELDERWOOD	2930	302	36	10,889	R	AC	zne3	76	70	79	\$3,552	36,187	TRMSS TYPE II SLURRY
ELEVENTH ST	RAMONA	VICTORIA	ELEVENTH S	1542	391	29	11,338	R	AC	zne4	76	71	80	\$3,699	36,262	TRMSS TYPE II SLURRY
EMERSON DR	END	MESQUITE	EMERSON DR	746	201	40	8,047	R	AC	zne3	76	71	80	\$2,625	36,232	TRMSS TYPE II SLURRY
EVERGREEN LN	ALDER	SEQUOIA	EVERGREEN	1416	281	36	10,123	R	AC	zne4	76	71	80	\$3,303	36,232	TRMSS TYPE II SLURRY
FOOTHILL PK	MONTICELLO	RIDGECREST	FOOTHILL P	3542	1,176	59	69,401	A	AC	zne5	84	73	82	\$27,166	44,440	TRMSS TYPE II SLURRY
FOOTHILL PK	HIGHGROVE	KENTFIELD	FOOTHILL P	3562	1,835	58	106,412	A	AC	zne5	77	66	75	\$41,654	42,622	TRMSS TYPE II SLURRY
FOOTHILL PK	RIMPAU	COUNTRYSIDE	FOOTHILL P	3785	1,425	59	84,071	A	AC	zne5	78	67	76	\$32,909	42,912	TRMSS TYPE II SLURRY
FOOTHILL PK	COUNTRYSIDE	CALIFORNIA	FOOTHILL P	3786	776	59	45,806	A	AC	zne5	78	67	76	\$17,930	42,912	TRMSS TYPE II SLURRY
FULLERTON AV	PORTSMITH	ONTARIO	FULLERTON	Q1836	398	60	23,885	A	AC	zne4	77	79	87	\$9,350	52,338	TRMSS TYPE II SLURRY
FULLERTON AV	ONTARIO	AUTUMN	FULLERTON	R1852	518	60	31,073	A	AC	zne5	79	81	88	\$12,164	49,361	TRMSS TYPE II SLURRY
FULLERTON AV	AUTUMN	TABER	FULLERTON	S1853	487	60	29,213	A	AC	zne5	75	79	87	\$11,435	52,338	TRMSS TYPE II SLURRY
FULLERTON AV	TABER	SANTANA	FULLERTON	T1931	1,000	60	60,016	A	AC	zne5	78	66	75	\$23,493	42,562	TRMSS TYPE II SLURRY
FULLERTON AV	SANTANA	CHASE	FULLERTON	U1929	1,570	60	94,176	A	AC	zne5	77	79	87	\$36,864	52,338	TRMSS TYPE II SLURRY
FULLERTON AV	CHASE	APPLE BLOSSOM	FULLERTON	V1906	1,000	60	60,030	A	AC	zne5	77	79	87	\$23,498	52,338	TRMSS TYPE II SLURRY
GARGANEY DR	WIGEON	DEER HOLLOW	GARGANEY D	413	379	35	13,272	R	AC	zne3	76	71	80	\$4,330	36,264	TRMSS TYPE II SLURRY
GARRETSON AV	C L FLEMING CI	JILLIAN ASHLEY	GARRETSON	6436	422	30	12,660	R	AC		79	74	83	\$4,130	36,219	TRMSS TYPE II SLURRY
GLENBUSH CL	END	CHICORY	GLENBUSH C	4385	701	36	25,233	R	AC	zne3	76	71	80	\$8,231	36,233	TRMSS TYPE II SLURRY
GRAND BL	EIGHTH	NINTH	GRAND BL	EM-1530	420	55	23,082	A	AC	zne4	78	74	83	\$9,036	60,123	TRMSS TYPE II SLURRY
GRAND BL	SECOND	THIRD	GRAND BL	WD-1670	463	56	25,928	A	AC	zne4	46	79	87	\$10,150	52,338	TRMSS TYPE II SLURRY
GRAND BL	SIXTH	SEVENTH	GRAND BL	WG-998	386	54	20,855	A	AC	zne4	87	74	83	\$8,164	44,421	TRMSS TYPE II SLURRY
GREEN RIVER RD	SUNCREST	KRAEMER	GREEN RIVE	D3-3028C	873	76	66,334	A	AC	zne3	77	70	79	\$25,966	55,695	TRMSS TYPE II SLURRY
GREEN RIVER RD	KRAEMER	CULLUMBER	GREEN RIVE	D4-3031	1,014	76	77,097	A	AC	zne3	76	79	87	\$30,179	52,338	TRMSS TYPE II SLURRY
GREEN RIVER RD	CULLUMBER	CANYON CREST	GREEN RIVE	D5-3046C	934	76	70,989	A	AC	zne3	78	81	88	\$27,788	49,361	TRMSS TYPE II SLURRY
GREEN RIVER RD	CANYON CREST	RIDGELINE	GREEN RIVE	D6-3067	1,276	76	96,966	A	AC	zne3	76	79	87	\$37,956	52,338	TRMSS TYPE II SLURRY
HIBISCUS ST	DAFFODIL	DAISY	HIBISCUS S	2818	275	32	8,808	R	AC	zne3	76	71	80	\$2,874	36,233	TRMSS TYPE II SLURRY
HIBISCUS ST	DAISY	END	HIBISCUS S	4193	118	32	3,775	R	AC	zne3	76	71	80	\$1,232	36,233	TRMSS TYPE II SLURRY
HIDDEN VALLEY PKWY	NORCO HILLS	CASANDRA	HIDDEN	E2129C	1,539	60	92,313	A	AC	zne1	77	79	87	\$36,135	52,338	TRMSS TYPE II SLURRY
JUNIPER DR	DOGWOOD	NUTMEG	JUNIPER DR	3097	299	37	11,055	R	AC	zne3	76	71	80	\$3,607	36,234	TRMSS TYPE II SLURRY
JUNIPER DR	CATTAIL	DOGWOOD	JUNIPER DR	3102	1,438	36	51,753	R	AC	zne3	76	71	80	\$16,882	36,234	TRMSS TYPE II SLURRY
KLUG CL	RAILROAD	END	KLUG CL	4208	889	40	35,556	R	AC	zne2	76	71	80	\$11,599	36,234	TRMSS TYPE II SLURRY
LIBERTY AV	HOWE	CHASE	LIBERTY AV	4044	1,245	23	28,638	R	AC	zne5	76	71	79	\$9,342	36,194	TRMSS TYPE II SLURRY
LINCOLN AV	NINTH	TENTH	LINCOLN AV	F1-2731	405	62	25,101	A	AC	zne3	78	81	88	\$9,826	49,361	TRMSS TYPE II SLURRY
LINCOLN AV	SILVERCREEK	FOOTHILL	LINCOLN AV	K2-3345	921	76	69,959	A	AC	zne3	78	81	88	\$27,385	49,361	TRMSS TYPE II SLURRY

\*\* - Treatment from Project Selection

Scenarios Criteria:



# Scenarios - Sections Selected for Treatment

Interest: 3.00%

Inflation: 3.00%

Printed: 03/11/2019

Scenario: 5. \$9 Million to \$12.5 Million Per Year

Year: 2028

Street Name	Begin Location	End Location	Street ID	Section ID	Length	Width	Area	FC	Surf Type	Area ID	Current PCI	Treatment		Cost	Rating	Treatment
												PCI Before	PCI After			
LINCOLN AV	REGINA	MOUNTAIN GATE	LINCOLN AV	M1-5438	602	77	46,346	A	AC	zne5	76	79	87	\$18,142	52,338	TRMSS TYPE II SLURRY
LOOKING GLASS CL	END	SUMMIT VIEW	LOOKING GL	4405	121	33	3,985	R	AC	zne3	76	71	80	\$1,300	36,234	TRMSS TYPE II SLURRY
MAGNOLIA AV	ONTARIO	GARRETSON	MAGNOLIA A	1291	609	82	49,960	A	AC	zne4	84	74	82	\$19,557	44,441	TRMSS TYPE II SLURRY
MAGNOLIA AV	GARRETSON	KELLOGG	MAGNOLIA A	1292C	1,372	68	91,612	A	AC	zne4	83	73	82	\$35,860	44,424	TRMSS TYPE II SLURRY
MAGNOLIA AV	MOUNT WILSON	RIMPAU	MAGNOLIA A	1454	990	66	65,320	A	AC	zne4	83	73	81	\$25,569	44,422	TRMSS TYPE II SLURRY
MAGNOLIA AV	KELLOGG	FULLERTON	MAGNOLIA A	1476	2,082	66	137,429	A	AC	zne4	83	73	82	\$53,795	44,424	TRMSS TYPE II SLURRY
MAGNOLIA AV	TRADEMARK	SIXTH	MAGNOLIA A	1723C	829	70	55,213	A	AC	zne4	52	79	87	\$21,613	52,338	TRMSS TYPE II SLURRY
MAGNOLIA AV	EL CAMINO AV	SHERBORN	MAGNOLIA A	1727	689	86	59,230	A	AC	zne4	48	79	87	\$23,185	52,338	TRMSS TYPE II SLURRY
MAGNOLIA AV	CITY LIMIT	WILDWOOD	MAGNOLIA A	A1-79	281	30	8,430	A	AC		86	74	82	\$3,300	44,439	TRMSS TYPE II SLURRY
MAIN ST	RINCON	RIVER	MAIN ST	B1-2316	462	76	35,095	A	AC/AC	zne2	53	79	87	\$13,738	52,338	TRMSS TYPE II SLURRY
MAIN ST	FIFTH	SIXTH	MAIN ST	F1-958	387	52	20,103	A	AC	zne4	83	73	82	\$7,869	44,424	TRMSS TYPE II SLURRY
MAIN ST	PUEBLO	ONTARIO	MAIN ST	N1-1263	653	77	50,301	A	AC	zne4	84	74	82	\$19,690	44,441	TRMSS TYPE II SLURRY
MCKINLEY ST	91 WEST BOUND OFF RAMP	GRIFFIN	MCKINLEY S	I1703	405	104	42,155	A	AC	zne1	54	79	87	\$16,501	52,338	TRMSS TYPE II SLURRY
MCKINLEY ST	91 WEST BOUND OFF RAMP	91 WEST BOUND ON RAMP	MCKINLEY S	J1704	185	75	13,871	A	AC	zne1	55	81	88	\$5,430	49,361	TRMSS TYPE II SLURRY
MCKINLEY ST	91 EAST BOUND ON RAMP	91 WEST BOUND OFF RAMP	MCKINLEY S	K1705	509	75	38,184	A	AC	zne4	49	79	87	\$14,947	52,338	TRMSS TYPE II SLURRY
MCKINLEY ST	SAMPSON	91 EAST BOUND OFF RAMP	MCKINLEY S	M1707	517	71	36,691	A	AC	zne4	47	79	87	\$14,363	52,338	TRMSS TYPE II SLURRY
MCKINLEY ST	MAGNOLIA	ESTELLE	MCKINLEY S	O1709	430	75	32,283	A	AC	zne4	77	79	87	\$12,637	52,338	TRMSS TYPE II SLURRY
MERIDIAN LN	SUMMIT VIEW	FOXPLAIN	MERIDIAN L	3083	299	37	11,079	R	AC	zne3	76	71	80	\$3,614	36,234	TRMSS TYPE II SLURRY
MERIDIAN LN	FOXPLAIN	COPPER RIDGE	MERIDIAN L	3084	285	37	10,546	R	AC	zne3	76	71	80	\$3,441	36,234	TRMSS TYPE II SLURRY
MONTOYA DR	HANNUM	TAYLOR	MONTOYA DR	6366C	1,038	40	41,520	C	AC		89	85	92	\$13,544	55,631	TRMSS TYPE II SLURRY
MORNING STAR DR	RAMSGATE	JILLIAN	MORNING ST	3712	272	10	2,720	R	AC	zne5	78	74	82	\$888	36,254	TRMSS TYPE II SLURRY
MOUNTAIN GATE DR	HARLEY	WINDY RIDGE	MOUNTAIN G	6562	254	40	10,160	R	AC		79	74	83	\$3,315	36,220	TRMSS TYPE II SLURRY
NEWTON ST	ANNAPOLIS	GEORGETOWN	NEWTON ST	4024	309	36	11,141	R	AC	zne5	76	71	79	\$3,634	36,194	TRMSS TYPE II SLURRY
NINTH ST	MAIN	RAMONA	NINTH ST	1545	363	36	13,080	R	AC	zne4	76	71	80	\$4,267	36,263	TRMSS TYPE II SLURRY
NORCO HILLS RD	HIDDEN VALLEY PKWY	PARKVIEW	NORCO HILL	2124	4,217	52	219,309	A	AC	zne1	42	79	87	\$85,845	52,338	TRMSS TYPE II SLURRY
NORCO HILLS RD	LONGHORN	DODGE	NORCO HILL	6155	1,021	52	53,092	A	AC		78	74	83	\$20,782	60,115	TRMSS TYPE II SLURRY
ONTARIO AV	BELLE	TAYLOR	ONTARIO AV	G2-1266	851	76	64,709	A	AC	zne4	78	67	76	\$25,330	42,924	TRMSS TYPE II SLURRY
ONTARIO AV	OAK	VIA PACIFICA	ONTARIO AV	L2820C	737	76	56,005	A	AC	zne3	78	67	76	\$21,923	42,924	TRMSS TYPE II SLURRY
PARK LN	CEDAR	CIRCLE CITY	PARK LN	1503	400	32	12,798	R	AC	zne4	76	71	80	\$4,175	36,269	TRMSS TYPE II SLURRY
PARKRIDGE AV	LYNFORD	VILLAGE LOOP/LA ENTRADA	PARKRIDGE	C2229	341	60	20,452	A	AC	zne1	78	65	75	\$8,006	42,527	TRMSS TYPE II SLURRY
PATRIOT WY	FREEDOM	EARL	PATRIOT WY	3252	260	36	9,360	R	AC	zne3	76	70	79	\$3,054	36,190	TRMSS TYPE II SLURRY

\*\* - Treatment from Project Selection

246

MTC StreetSaver

Scenarios Criteria:

SS1026





# Scenarios - Sections Selected for Treatment

Interest: 3.00%

Inflation: 3.00%

Printed: 03/11/2019

Scenario: 5. \$9 Million to \$12.5 Million Per Year

Year: 2028

Street Name	Begin Location	End Location	Street ID	Section ID	Length	Width	Area	FC	Surf Type	Area ID	Current PCI	Treatment		Cost	Rating	Treatment
												PCI Before	PCI After			
POMONA RD	VIOLET	LINCOLN	POMONA RD	2661	1,644	32	52,613	R	AC	zne2	76	71	80	\$17,162	36,233	TRMSS TYPE II SLURRY
PROMENADE AV	EATON	BUCHANAN	PROMENADE	A1971C	792	60	47,537	A	AC/AC	zne1	87	83	90	\$18,608	59,405	TRMSS TYPE II SLURRY
PROMENADE AV	BRITTANY	EATON	PROMENADE	B1981	580	60	34,815	A	AC/AC	zne1	84	78	86	\$13,628	53,424	TRMSS TYPE II SLURRY
PROMENADE AV	FAIRBANKS	BRITTANY	PROMENADE	C1980	608	60	36,460	A	AC/AC	zne1	86	81	89	\$14,272	57,499	TRMSS TYPE II SLURRY
PROMENADE AV	HAMILTON	FAIRBANKS	PROMENADE	D2012C	1,031	60	61,868	A	AC/AC	zne1	86	81	89	\$24,218	57,726	TRMSS TYPE II SLURRY
PROMENADE AV	HAMILTON	RUTH CIRCLE	PROMENADE	E2049C	1,427	60	85,622	A	AC/AC	zne1	87	83	90	\$33,516	59,399	TRMSS TYPE II SLURRY
PROMENADE AV	RICHEY	RUTH	PROMENADE	F2061C	589	64	37,696	A	AC/AC	zne1	83	77	85	\$14,756	51,434	TRMSS TYPE II SLURRY
PROMENADE AV	MCKINLEY	RICHEY	PROMENADE	G2062C	1,051	60	63,038	A	AC/AC	zne1	88	84	91	\$24,676	61,537	TRMSS TYPE II SLURRY
PROMENADE AV	ROOSEVELT	AVONDALE	PROMENADE	K2171C	1,231	60	73,886	A	AC	zne1	86	74	82	\$28,922	44,440	TRMSS TYPE II SLURRY
RAILROAD ST	ADAMS	LINCOLN	RAILROAD S	F2650	442	60	26,532	A	AC	zne2	83	73	82	\$10,386	44,423	TRMSS TYPE II SLURRY
RAILROAD ST	SMITH	JENKS	RAILROAD S	J1-2593	509	60	30,540	A	AC	zne2	77	70	79	\$11,955	55,682	TRMSS TYPE II SLURRY
RAILROAD ST	CITATION	KLUG	RAILROAD S	O2613	894	61	54,527	A	AC	zne2	78	67	76	\$21,344	42,926	TRMSS TYPE II SLURRY
RAMONA AV	ELEVENTH	GRAND	RAMONA AV	1543	409	27	11,030	R	AC	zne4	76	70	79	\$3,599	36,187	TRMSS TYPE II SLURRY
RAMONA AV	NINTH	TENTH	RAMONA AV	1559	377	28	10,555	R	AC	zne4	76	71	79	\$3,443	36,194	TRMSS TYPE II SLURRY
RAMONA AV	EIGHTH	NINTH	RAMONA AV	1570	377	26	9,795	R	AC	zne4	76	71	80	\$3,195	36,269	TRMSS TYPE II SLURRY
RIMPAU AV	MAGNOLIA	CALIFORNIA	RIMPAU AV	G2-1455C	1,027	50	50,617	A	AC	zne4	49	79	87	\$19,814	52,338	TRMSS TYPE II SLURRY
RIMPAU AV	OLD TEMESCAL	VIA ALBA	RIMPAU AV	J2-1786	251	45	11,307	A	AC	zne4	76	79	87	\$4,426	52,338	TRMSS TYPE II SLURRY
RIMPAU AV	BIRMINGHAM	ERICK	RIMPAU AV	K2-1788	497	45	22,365	A	AC	zne4	78	67	76	\$8,755	42,929	TRMSS TYPE II SLURRY
RIMPAU AV	TAFT	RAMSGATE	RIMPAU AV	M2-3708	488	60	29,252	A	AC	zne5	76	79	87	\$11,451	52,338	TRMSS TYPE II SLURRY
RIMPAU AV	ASHDALE	VALENCIA	RIMPAU AV	P1-3788	541	60	32,479	A	AC	zne5	77	66	75	\$12,714	42,618	TRMSS TYPE II SLURRY
RIMPAU AV	CHASE	NEW ENGLAND	RIMPAU AV	R1-3782	836	60	50,132	A	AC	zne5	76	79	87	\$19,624	52,338	TRMSS TYPE II SLURRY
SAN MIGUEL DR	SAN GORGONIO	LAGUNA	SAN MIGUEL	2321	608	32	19,442	R	AC	zne2	76	71	80	\$6,342	36,233	TRMSS TYPE II SLURRY
SILKWOOD DR	HUCKLEBERRY	RIDGELINE	SILKWOOD	3013	175	36	6,297	R	AC	zne3	76	71	80	\$2,055	36,233	TRMSS TYPE II SLURRY
SIXTH ST	EL CAMINO	MAGNOLIA	SIXTH ST	C2-1694	2,349	37	86,904	A	AC	zne4	77	66	76	\$34,018	42,794	TRMSS TYPE II SLURRY
SIXTH ST	RADIO	EL CAMINO AV	SIXTH ST	D2-1690	1,043	30	31,290	A	AC	zne4	77	66	76	\$12,248	42,794	TRMSS TYPE II SLURRY
SIXTH ST	SIXTH	EL SOBRANTE	SIXTH ST	F2-1685	979	60	58,740	A	AC	zne4	77	66	76	\$22,993	42,794	TRMSS TYPE II SLURRY
SIXTH ST	RIMPAU	SIXTH	SIXTH ST	G1683	516	60	30,974	A	AC	zne4	77	66	76	\$12,125	42,794	TRMSS TYPE II SLURRY
SIXTH ST	GRAND	RIMPAU	SIXTH ST	H1681	1,872	60	112,342	A	AC	zne4	77	66	76	\$43,975	42,793	TRMSS TYPE II SLURRY
SIXTH ST	BUENA VISTA	LINCOLN	SIXTH ST	O2722C	1,720	60	104,953	A	AC	zne3	43	79	87	\$41,082	52,338	TRMSS TYPE II SLURRY
SIXTH ST	LINCOLN	SHERMAN	SIXTH ST	P2721	1,676	60	100,585	A	AC	zne3	44	79	87	\$39,373	52,338	TRMSS TYPE II SLURRY
SIXTH ST	SMITH	YORBA	SIXTH ST	R2685	294	60	17,635	A	AC	zne3	48	79	87	\$6,903	52,338	TRMSS TYPE II SLURRY

\*\* - Treatment from Project Selection

Scenarios Criteria:



# Scenarios - Sections Selected for Treatment

Interest: 3.00%

Inflation: 3.00%

Printed: 03/11/2019

Scenario: 5. \$9 Million to \$12.5 Million Per Year

Year: 2028

Street Name	Begin Location	End Location	Street ID	Section ID	Length	Width	Area	FC	Surf Type	Area ID	Current PCI	Treatment		Cost	Rating	Treatment
												PCI Before	PCI After			
TANGLEWOOD DR	ELDERWOOD	WHITEOAK	TANGLEWO OD	2933	740	36	26,624	R	AC	zne3	76	70	79	\$8,685	36,188	TRMSS TYPE II SLURRY
TANGLEWOOD DR	BLOOMFIELD	PEPPERWOOD	TANGLEWO OD	2937	305	36	10,994	R	AC	zne3	76	70	79	\$3,587	36,188	TRMSS TYPE II SLURRY
VIA CIELO DR	VIA LA BRISA	RIDGELINE	VIA CIELO	2993	198	37	7,310	R	AC	zne3	76	71	80	\$2,385	36,234	TRMSS TYPE II SLURRY
VIA CIELO DR	VIA VIENTO	VIA LA BRISA	VIA CIELO	2994	391	37	14,478	R	AC	zne3	76	71	80	\$4,723	36,233	TRMSS TYPE II SLURRY
YUCCA DR	MANZANITA	END	YUCCA DR	361	231	33	7,622	R	AC	zne3	76	71	80	\$2,487	36,234	TRMSS TYPE II SLURRY
<b>Treatment Total</b>												<b>\$1,783,190</b>				
ABERDEEN DR	ELLIOT	ERICK	ABERDEEN D	1795	786	36	28,303	R	AC	zne4	77	78	86	\$9,233	54,536	RAP TYPE II SLURRY
ATLANTIC DR	ROWENA	KENTUCKY	ATLANTIC D	4933	42	10	418	R	AC		0	82	89	\$137	30,544	RAP TYPE II SLURRY
BALDY VIEW CL	BALDY VIEW	END	BALDY VIEW	269	152	26	3,953	R	AC	zne3	76	77	85	\$1,290	53,947	RAP TYPE II SLURRY
BALDY VIEW CL	END	BALDY VIEW	BALDY VIEW	4416	123	30	3,691	R	AC	zne3	76	77	85	\$1,205	53,947	RAP TYPE II SLURRY
CORPORATE TERRACE CL	DELILAH	END	CORPORATE	4325	678	40	27,136	R	AC	zne4	76	78	86	\$8,852	54,297	RAP TYPE II SLURRY
CORTEZ DR	CORDOZA	CONEJO	CORTEZ DR	1167	352	32	11,275	R	AC	zne3	76	78	86	\$3,678	54,586	RAP TYPE II SLURRY
DIAMOND VIEW CL	WILDERNESS	CANYON CREST	DIAMOND VI	2955	828	36	29,811	R	AC	zne3	76	77	85	\$9,725	53,947	RAP TYPE II SLURRY
DOMINGUEZ RANCH RD	MOUNT PALMAS	MOUNT TESORO	DOMINGUEZ	3116	335	36	12,053	R	AC	zne3	76	77	85	\$3,932	53,947	RAP TYPE II SLURRY
DOMINGUEZ RANCH RD	MOUNT TESORO	MOUNT ELENA	DOMINGUEZ	3117	306	36	10,998	R	AC	zne3	76	77	85	\$3,588	53,947	RAP TYPE II SLURRY
FORD ST	LANCER	FULLERTON	FORD ST	1314	840	30	25,209	R	AC	zne4	76	78	86	\$8,224	54,149	RAP TYPE II SLURRY
FORD ST	FULLERTON	FILBERT	FORD ST	1521	1,022	32	32,698	R	AC	zne4	76	78	86	\$10,666	54,131	RAP TYPE II SLURRY
HAMPTON CL	END	CALL	HAMPTON CL	4369	157	32	5,031	R	AC/AC	zne3	87	85	91	\$1,641	44,222	RAP TYPE II SLURRY
HIDDEN HILLS WY	BALDY VIEW	MISTY RIDGE	HIDDEN HIL	2951	172	36	6,191	R	AC	zne3	76	77	85	\$2,020	53,947	RAP TYPE II SLURRY
KENSINGTON DR	TRENTON	CORYDON	KENSINGTO N	2442	678	32	21,685	R	AC	zne2	76	78	86	\$7,074	54,242	RAP TYPE II SLURRY
MONTANA RANCH RD	GREEN RIVER	DEL MAR	MONTANA RA	2923	292	40	11,685	R	AC	zne3	76	77	85	\$3,812	53,947	RAP TYPE II SLURRY
MONTANA RANCH RD	DEL MAR	BELLA VISTA	MONTANA RA	2925	509	41	20,875	R	AC	zne3	76	77	85	\$6,810	53,947	RAP TYPE II SLURRY
MOUNT CANTARA CL	END	DOMINGUEZ RANCH	MOUNT CANT	4422	286	36	10,290	R	AC	zne3	76	77	85	\$3,357	53,947	RAP TYPE II SLURRY
MOUNT TESORO CL	END	DOMINGUEZ RANCH	MOUNT TESO	4419	199	36	7,181	R	AC		76	77	85	\$2,343	53,947	RAP TYPE II SLURRY
OAK AV	ALEE	SHADY MILL	OAK AV	6663	156	40	6,240	R	AC		83	82	89	\$2,036	48,885	RAP TYPE II SLURRY
SAN CLEMENTE CL	SANTA ROSA	SANTA ELENA	SAN CLEMEN	3062	230	36	8,287	R	AC	zne3	76	77	85	\$2,704	53,947	RAP TYPE II SLURRY
SAN CLEMENTE CL	SANTA ELENA	SANTO THOMAS	SAN CLEMEN	3065	214	36	7,709	R	AC	zne3	76	77	85	\$2,515	53,947	RAP TYPE II SLURRY
SAN CLEMENTE CL	SANTO THOMAS	OAKRIDGE	SAN CLEMEN	3066	512	36	18,436	R	AC	zne3	76	77	85	\$6,014	53,947	RAP TYPE II SLURRY

\*\* - Treatment from Project Selection

248

MTC StreetSaver

Scenarios Criteria:

SS1026



# Scenarios - Sections Selected for Treatment

Interest: 3.00%

Inflation: 3.00%

Printed: 03/11/2019

Scenario: 5. \$9 Million to \$12.5 Million Per Year

Year: 2028

Street Name	Begin Location	End Location	Street ID	Section ID	Length	Width	Area	FC	Surf Type	Area ID	Current PCI	Treatment		Cost	Rating	Treatment
												PCI Before	PCI After			
SAN CLEMENTE CL	END	SANTA ROSA	SAN CLEMEN	4410	634	36	22,806	R	AC	zne3	76	77	85	\$7,440	53,947	RAP TYPE II SLURRY
SAN MATEO CL	OAKRIDGE	END	SAN MATEO	731	324	36	11,672	R	AC	zne3	76	77	85	\$3,808	53,947	RAP TYPE II SLURRY
SAN PONTE DR	SAN ALMADA	SAN VISCAYA	SAN PONTE	3111	393	36	14,157	R	AC	zne3	76	77	85	\$4,618	53,947	RAP TYPE II SLURRY
SANTA ELENA CL	SAN CLEMENTE	OAKRIDGE	SANTA ELEN	3063	179	36	6,431	R	AC	zne3	76	77	85	\$2,098	53,947	RAP TYPE II SLURRY
SANTA ELENA CL	OAKRIDGE	END	SANTA ELEN	729	333	36	11,972	R	AC	zne3	76	77	85	\$3,906	53,947	RAP TYPE II SLURRY
SANTA ROSA CT	END	SAN CLEMENTE	SANTA ROSA	4411	364	36	13,104	R	AC	zne3	76	77	85	\$4,275	53,947	RAP TYPE II SLURRY
STAR CANYON CL	END	CANYON CREST	STAR CANYO	4413	230	32	7,355	R	AC	zne3	76	77	85	\$2,400	53,947	RAP TYPE II SLURRY
TEAL DR	SALVADORI	POCHARD	TEAL DR	3288	323	36	11,645	R	AC	zne3	76	78	86	\$3,799	54,389	RAP TYPE II SLURRY
TEAL DR	POCHARD	WIGEON	TEAL DR	3289	321	36	11,547	R	AC	zne3	76	78	86	\$3,767	54,389	RAP TYPE II SLURRY
TENTH ST	VICTORIA	HOWARD	TENTH ST	C1552	383	32	12,258	R	AC	zne4	85	85	91	\$3,999	50,128	RAP TYPE II SLURRY
VIA LA BRISA LN	VISTA COLINA	VIA CORAZON	VIA LA BRI	2999	267	36	9,609	R	AC	zne3	76	77	85	\$3,135	53,969	RAP TYPE II SLURRY
WIGEON DR	TEAL	GARGANEY	WIGEON DR	3238	596	36	21,459	R	AC	zne3	76	78	86	\$7,000	54,389	RAP TYPE II SLURRY
WIGEON DR	MANGULAR	TEAL	WIGEON DR	3290	302	36	10,857	R	AC	zne3	76	78	86	\$3,542	54,389	RAP TYPE II SLURRY
WILDERNESS CL	MISTY RIDGE	DIAMOND VIEW	WILDERNES S	2954	1,443	47	67,838	R	AC	zne3	76	77	85	\$22,129	53,947	RAP TYPE II SLURRY
WIMBLETON DR	INTERSECTION	INTERSECTION	WIMBLETON	31	7	40	280	R	AC/AC		86	81	88	\$92	33,983	RAP TYPE II SLURRY
<b>Treatment Total</b>													<b>\$176,864</b>			
ALSACE DR	COTA	CHATEAUX	ALSACE DR	6263	305	36	10,980	R	AC		84	78	80	\$25	1,251,970	SEAL CRACKS
ARMSTRONGS DR	QUAIL RIDGE	FOOTHILL	ARMSTRON GS	5455	355	40	14,200	R	AC	zne5	58	85	86	\$13	2,029,208	SEAL CRACKS
ASTORIA CL	END	EATON	ASTORIA CL	4598	729	36	28,766	R	AC/AC	zne1	86	81	82	\$53	1,408,091	SEAL CRACKS
ASTORIA ST	EATON	BARNESLEY	ASTORIA ST	1973	448	36	16,131	R	AC/AC	zne1	86	81	82	\$30	1,408,091	SEAL CRACKS
ASTORIA ST	BARNESLEY	CANTERBURY	ASTORIA ST	1974	239	36	8,593	R	AC/AC	zne1	86	81	82	\$16	1,408,091	SEAL CRACKS
AUBURNDALE ST	RINCON	PALOS VERDE	AUBURNDAL E	A-2542	1,819	43	78,212	C	AC/AC	zne2	86	79	81	\$160	1,675,060	SEAL CRACKS
AUBURNDALE ST	PALOS VERDE	KINGSDALE	AUBURNDAL E	B-2543	1,036	40	41,435	C	AC/AC	zne2	86	79	81	\$85	1,675,060	SEAL CRACKS
AUBURNDALE ST	KINGSDALE	RIVER	AUBURNDAL E	C-2393C	1,150	40	45,997	C	AC/AC	zne2	86	79	81	\$94	1,675,060	SEAL CRACKS
AUTO CENTER DR	RAILROAD	POMONA	AUTO CENTE	2616	1,533	60	91,956	A	AC	zne4	93	79	81	\$197	1,845,540	SEAL CRACKS
AVENIDA DEL VISTA	SIXTH	BERRYWOOD	AVENIDA DE	2687	243	44	10,689	C	AC	zne3	61	83	84	\$16	1,884,596	SEAL CRACKS
AVENIDA DEL VISTA	BERYL	BERN	AVENIDA DE	3131C	400	41	16,186	C	AC	zne3	59	83	84	\$24	1,884,596	SEAL CRACKS
AVENIDA DEL VISTA	YUCCA	RED DAWN VIEW	AVENIDA DE	3198	287	40	11,460	C	AC	zne3	44	87	88	\$14	1,556,300	SEAL CRACKS
AVIATION DR	BUTTERFIELD	END	AVIATION D	29	2,362	29	68,490	R	AC	zne2	57	85	86	\$59	2,029,208	SEAL CRACKS
BAYFIELD DR	LINCOLN	BLOSSOM HILL	BAYFIELD D	2572	207	32	6,613	R	AC	zne2	81	77	79	\$16	1,226,866	SEAL CRACKS
BAYFIELD DR	BROOKWOOD	END	BAYFIELD D	4229	156	36	5,623	R	AC	zne2	81	77	79	\$14	1,230,762	SEAL CRACKS

\*\* - Treatment from Project Selection

Scenarios Criteria:



# Scenarios - Sections Selected for Treatment

Interest: 3.00%

Inflation: 3.00%

Printed: 03/11/2019

Scenario: 5. \$9 Million to \$12.5 Million Per Year

Year: 2028

Street Name	Begin Location	End Location	Street ID	Section ID	Length	Width	Area	FC	Surf Type	Area ID	Current PCI	Treatment		Cost	Rating	Treatment
												PCI Before	PCI After			
BEGLEY CL	BIRMINGHAM	END	BEGLEY CL	4135	186	32	5,939	R	AC	zne4	58	85	86	\$6	2,029,208	SEAL CRACKS
BEL AIR ST	END	ARTURO	BEL AIR ST	356	515	32	16,480	R	AC	zne4	57	85	86	\$15	2,029,208	SEAL CRACKS
BELLE AV	GRAND	OLIVE	BELLE AV	F1050	532	32	17,021	C	AC	zne4	62	83	84	\$25	1,884,596	SEAL CRACKS
BENTLENY DR	CARDIFF	SMITTY	BENTLENY D	1696	467	40	18,660	R	AC	zne4	58	85	86	\$16	2,029,208	SEAL CRACKS
BIRCHWOOD LN	GROVE	COLDSPRINGS	BIRCHWOOD	3469	473	36	17,037	R	AC/AC	zne5	86	81	82	\$32	1,407,119	SEAL CRACKS
BIRMINGHAM DR	COACHMAN	LOCHNESS	BIRMINGHAM	1798	263	36	9,484	R	AC	zne4	58	85	86	\$9	2,029,208	SEAL CRACKS
BONANZA CL	END	VILLAGE LOOP	BONANZA CL	4477	349	33	11,504	R	AC	zne1	58	85	86	\$10	2,029,208	SEAL CRACKS
BONNIE LN	WARDLOW	POMONA	BONNIE LN	2623	818	40	32,721	R	AC	zne2	56	85	86	\$28	2,029,208	SEAL CRACKS
BORDER AV	SMITH	THORNWOOD	BORDER AV	A2842	896	40	35,844	C	AC	zne3	38	87	88	\$44	1,556,300	SEAL CRACKS
BORDER AV	THORNWOOD	VIA SANTIAGO	BORDER AV	B2843	1,205	40	48,195	C	AC	zne3	61	83	84	\$70	1,884,596	SEAL CRACKS
BORDER AV	CAROLWOOD	ONTARIO	BORDER AV	I3180	898	40	35,909	C	AC	zne3	61	83	84	\$52	1,884,596	SEAL CRACKS
BORDER AV	MESQUITE	MISTY MOUNTAIN	BORDER AV	L3211C	618	40	24,708	C	AC	zne3	62	83	84	\$36	1,884,596	SEAL CRACKS
BORDER AV	RAVEN	ANTELOPE	BORDER AV	N3215C	492	40	19,690	C	AC	zne3	61	83	84	\$29	1,884,596	SEAL CRACKS
BORDER AV	ANTELOPE	CONDOR	BORDER AV	O3217C	789	40	31,561	C	AC	zne3	60	83	84	\$46	1,884,596	SEAL CRACKS
BOYD AV	SHANNON	STATE	BOYD AV	4019	341	15	5,108	R	AC	zne5	85	79	81	\$11	1,253,829	SEAL CRACKS
BOYD AV	WAYNE	SHANNON	BOYD AV	4020	313	36	11,257	R	AC	zne5	85	79	81	\$25	1,253,829	SEAL CRACKS
BOYD AV	NELSON	HOWE	BOYD AV	4052	300	10	3,005	O	AC	zne5	85	79	81	\$7	1,253,829	SEAL CRACKS
BRANDYWINE LN	PALOS VERDE	KINGSDALE	BRANDYWINE	2570	1,484	36	53,433	R	AC	zne2	80	76	78	\$132	1,223,122	SEAL CRACKS
BRIARHAVEN LN	BUENA VISTA	RIMROCK	BRIARHAVEN	3497	412	36	14,837	R	AC	zne5	84	79	81	\$32	1,253,978	SEAL CRACKS
BRIARHAVEN LN	RIMROCK	CRESTMONT	BRIARHAVEN	3498	467	36	16,826	R	AC	zne5	84	79	81	\$37	1,253,970	SEAL CRACKS
BRIARHAVEN LN	CRESTMONT	GREENRIDGE	BRIARHAVEN	3499	301	36	10,822	R	AC	zne5	84	79	81	\$24	1,253,970	SEAL CRACKS
BROOKWOOD DR	FALLBROOK	SILVERFERN	BROOKWOOD	2576	231	36	8,299	R	AC	zne2	82	78	80	\$19	1,246,216	SEAL CRACKS
BROOKWOOD DR	SILVERFERN	CREEKSIDE	BROOKWOOD	2577	259	36	9,318	R	AC	zne2	80	76	78	\$23	1,223,122	SEAL CRACKS
BUENA VISTA AV	ALTA LOMA	BURR	BUENA VISTA	F1121C	1,257	40	50,264	C	AC	zne4	62	83	84	\$73	1,884,596	SEAL CRACKS
BUENA VISTA AV	CAPISTRANO	ONTARIO	BUENA VISTA	J1160C	903	40	36,110	C	AC	zne4	44	87	88	\$44	1,556,300	SEAL CRACKS
BURR ST	BUENA VISTA	TETA	BURR ST	1202	1,138	32	36,427	R	AC	zne3	57	85	86	\$31	2,029,208	SEAL CRACKS
BURR ST	LINCOLN	EMERALD	BURR ST	2786	358	33	11,811	R	AC	zne3	56	85	86	\$11	2,029,208	SEAL CRACKS
CALICO TRAIL	RUSTLERS	LATIGO	CALICO TRAIL	3356	308	36	11,088	R	AC	zne5	85	79	80	\$25	1,252,845	SEAL CRACKS
CALIFORNIA AV	RIMPAU	OLYMPIC	CALIFORNIA	A1775	2,260	40	90,389	C	AC	zne4	61	83	84	\$131	1,884,596	SEAL CRACKS
CALIFORNIA AV	ONTARIO	TABER	CALIFORNIA	G1952	1,319	60	79,138	A	AC/AC	zne5	87	80	82	\$157	2,432,903	SEAL CRACKS

\*\* - Treatment from Project Selection

Scenarios Criteria:



# Scenarios - Sections Selected for Treatment

Interest: 3.00%

Inflation: 3.00%

Printed: 03/11/2019

Scenario: 5. \$9 Million to \$12.5 Million Per Year

Year: 2028

Street Name	Begin Location	End Location	Street ID	Section ID	Length	Width	Area	FC	Surf Type	Area ID	Current PCI	Treatment		Cost	Rating	Treatment
												PCI Before	PCI After			
CANTERBURY CL	ASTORIA	END	CANTERBUR Y	4320	260	32	11,174	R	AC/AC	zne1	86	81	82	\$21	1,407,713	SEAL CRACKS
CANYON VIEW CL	COUNTRY ROSE	CITRUS	CANYON VIE	3474	196	36	7,058	R	AC	zne5	85	79	80	\$16	1,252,809	SEAL CRACKS
CANYON VIEW CL	CITRUS	END	CANYON VIE	5038	150	36	5,386	R	AC	zne5	85	79	81	\$12	1,253,840	SEAL CRACKS
CARDIFF ST	BENTLEY	SIXTH	CARDIFF ST	4100	431	40	17,248	R	AC	zne4	58	85	86	\$15	2,029,208	SEAL CRACKS
CARLYE CI	END	MARY CLARE	CARLYE CI	6368	169	38	8,922	R	AC		85	79	81	\$20	1,252,880	SEAL CRACKS
CARLYE DR	MARY CLARE	JEAN MARIE	CARLYE DR	6567	297	36	10,692	R	AC		85	79	81	\$24	1,252,880	SEAL CRACKS
CARTWHEEL CL	CORNERSTONE	END	CARTWHEEL	4247	479	31	14,834	R	AC	zne2	84	78	80	\$33	1,251,219	SEAL CRACKS
CASTLEROCK CL	CORNERSTONE	END	CASTLEROC K	4246	479	32	15,325	R	AC	zne2	83	78	80	\$35	1,249,159	SEAL CRACKS
CELERY LN	FENNEL	CORIANDER	CELERY LN	2115	315	36	11,335	R	AC	zne1	58	85	86	\$10	2,029,208	SEAL CRACKS
CELERY LN	ROSEMARY	FENNEL	CELERY LN	2116	279	36	10,027	R	AC	zne1	58	85	86	\$9	2,029,208	SEAL CRACKS
CHAMISE ST	SHAQUILE	SINGING WOOD	CHAMISE ST	6281	307	36	11,052	R	AC		85	79	81	\$24	1,254,392	SEAL CRACKS
CHASE DR	GARRETSON	KELLOGG	CHASE DR	1898	815	36	29,345	C	AC	zne5	43	87	88	\$36	1,556,300	SEAL CRACKS
CHASE DR	MAIN	BIGHORN	CHASE DR	3507	549	36	19,772	C	AC	zne5	43	87	88	\$24	1,556,300	SEAL CRACKS
CHASE DR	ALPS	GARRETSON	CHASE DR	3509	913	36	32,886	C	AC	zne5	43	87	88	\$40	1,556,300	SEAL CRACKS
CHASE DR	THACKER	RIMPAU	CHASE DR	3699	870	36	31,332	C	AC	zne5	43	87	88	\$38	1,556,300	SEAL CRACKS
CHASE DR	CALIFORNIA	SPRING MEADOW	CHASE DR	3770	832	36	29,934	R	AC/AC	zne5	86	81	82	\$56	1,407,050	SEAL CRACKS
CHATEAUX WY	AQUITANE	SANT CERE	CHATEAUX W	6261	302	36	10,872	R	AC		85	79	81	\$24	1,252,950	SEAL CRACKS
CHATEAUX WY	ALSACE	AQUITANE	CHATEAUX W	6264	385	36	13,860	R	AC		85	79	81	\$31	1,252,950	SEAL CRACKS
CHELSEA WY	DARTMOUTH	COVENTRY	CHELSEA WY	1994	467	36	16,795	R	AC/AC	zne1	86	81	82	\$31	1,407,775	SEAL CRACKS
CHICAGO ST	COTA	VICENTIA	CHICAGO ST	1272	312	36	11,215	R	AC	zne5	85	79	80	\$25	1,252,355	SEAL CRACKS
CHICAGO ST	TAYLOR	GROVE	CHICAGO ST	3464	295	36	10,634	R	AC	zne5	85	79	80	\$24	1,252,355	SEAL CRACKS
CINDY CL	CITRON	END	CINDY CL	4181	397	32	12,704	R	AC	zne4	56	85	86	\$11	2,029,208	SEAL CRACKS
CITRON ST	MAIN	BELLE	CITRON ST	B1251	874	32	27,982	C	AC	zne4	61	83	84	\$41	1,884,596	SEAL CRACKS
CITRON ST	TAYLOR	VICENTIA	CITRON ST	D1189	856	36	30,803	C	AC	zne4	59	83	84	\$45	1,884,596	SEAL CRACKS
CLAUDIA ST	TABITHA	STAN GRUBE	CLAUDIA ST	3389	137	36	4,925	R	AC	zne3	85	79	81	\$11	1,262,498	SEAL CRACKS
CLEVELAND WY	CERVEZA	GILBERT	CLEVELAND	C5769	1,056	36	38,016	R	AC	zne5	58	85	86	\$33	2,029,208	SEAL CRACKS
COMBS WY	OAK	NIGHTWIND	COMBS	5419	169	36	6,086	R	AC/AC	zne3	86	81	82	\$12	1,407,884	SEAL CRACKS
COMBS WY	NIGHTWIND	STONEWALL	COMBS	5420	472	36	17,008	R	AC/AC	zne3	86	81	82	\$32	1,407,884	SEAL CRACKS
CORAL CL	COUNTESS	END	CORAL CL	681	155	36	5,575	R	AC	zne3	85	78	80	\$13	1,251,918	SEAL CRACKS
CORAL ST	FLORENCE	NINA	CORAL ST	3301	586	36	21,091	R	AC	zne3	85	78	80	\$47	1,251,918	SEAL CRACKS
CORAL ST	NINA	COUNTESS	CORAL ST	3302	282	36	10,148	R	AC	zne3	85	78	80	\$23	1,251,918	SEAL CRACKS
CORAL ST	BARCELONA	FLORENCE	CORAL ST	3320	842	36	30,314	R	AC	zne3	85	78	80	\$67	1,251,918	SEAL CRACKS
CORIANDER CL	PARSLEY	END	CORIANDER	4275	436	32	13,958	R	AC	zne1	58	85	86	\$12	2,029,208	SEAL CRACKS

\*\* - Treatment from Project Selection

Scenarios Criteria:



# Scenarios - Sections Selected for Treatment

Interest: 3.00%

Inflation: 3.00%

Printed: 03/11/2019

Scenario: 5. \$9 Million to \$12.5 Million Per Year

Year: 2028

Street Name	Begin Location	End Location	Street ID	Section ID	Length	Width	Area	FC	Surf Type	Area ID	Current PCI	Treatment		Cost	Rating	Treatment
												PCI Before	PCI After			
CORYDON ST	RINCON	STAGECOACH	CORYDON ST	A2513	632	23	14,531	C	AC/AC	zne2	86	79	81	\$30	1,675,060	SEAL CRACKS
CORYDON ST	STAGECOACH	MYRTLE	CORYDON ST	B2486	1,353	40	54,101	C	AC/AC	zne2	86	79	81	\$111	1,675,060	SEAL CRACKS
CORYDON ST	MYRTLE	BOWDOIN	CORYDON ST	C2487	446	51	22,728	C	AC/AC	zne2	86	79	81	\$47	1,675,060	SEAL CRACKS
CORYDON ST	BOWDOIN	KINGSFORD	CORYDON ST	D2445C	1,022	60	61,346	C	AC/AC	zne2	86	79	81	\$125	1,675,060	SEAL CRACKS
CORYDON ST	KINGSFORD	ELLINGTON	CORYDON ST	E2449C	1,086	51	52,625	C	AC/AC	zne2	86	79	81	\$108	1,675,060	SEAL CRACKS
CORYDON ST	ELLINGTON	RIVER	CORYDON ST	F2462C	723	50	39,152	C	AC/AC	zne2	86	79	81	\$80	1,675,060	SEAL CRACKS
COTA ST	PENROSE	CITY LIMITS	COTA ST	G2350	285	60	17,089	C	AC	zne2	61	83	84	\$25	1,884,596	SEAL CRACKS
COUNTLESS DR	CORAL	VERANDA	COUNTLESS D	3304	539	36	19,412	R	AC	zne3	85	78	80	\$43	1,251,918	SEAL CRACKS
COUNTRY CLUB LN	GREENBRIAR	GRANADA	COUNTRY CL	2548	1,156	60	69,363	C	AC	zne2	85	76	78	\$176	1,223,735	SEAL CRACKS
COUNTRY ROSE CT	CANYON VIEW	COLDSPRINGS	COUNTRY RO	3473	164	36	5,907	R	AC	zne5	85	78	80	\$13	1,251,985	SEAL CRACKS
COUNTRY ROSE CT	COLDSPRINGS	END	COUNTRY RO	417	135	36	4,861	R	AC	zne5	85	78	80	\$11	1,251,985	SEAL CRACKS
COVENTRY ST	ESSEX	CHELSEA	COVENTRY S	1986	316	36	11,359	R	AC/AC	zne1	86	81	82	\$21	1,407,884	SEAL CRACKS
COYOTE CL	DEER RUN	END	COYOTE CL	4195	301	32	9,632	R	AC	zne3	58	85	86	\$9	2,029,208	SEAL CRACKS
CRESTMONT CL	BRIARHAVEN	END	CRESTMONT	765	460	36	16,559	R	AC	zne5	85	79	81	\$36	1,254,899	SEAL CRACKS
CROIS LN	TOULOUSE	BUENA VISTA	CROIS	6255	201	36	7,236	R	AC		85	79	80	\$16	1,252,673	SEAL CRACKS
DALGETY ST	BRUNSTANE	SHANDWICK	DALGETY ST	5828	274	36	9,864	R	AC/AC		86	81	82	\$19	1,407,608	SEAL CRACKS
DALGETY ST	SHANDWICK	VIA MAZATLAN	DALGETY ST	5830	254	36	9,144	R	AC/AC		86	81	82	\$17	1,407,608	SEAL CRACKS
DANA ST	RAYMOR	END	DANA ST	6458	291	36	12,976	R	AC		60	85	86	\$12	2,029,208	SEAL CRACKS
DEBORA RAE DR	MARYSA KATHRIN	TAYLOR	DEBORA RAE	6385	180	36	6,480	R	AC		85	79	81	\$15	1,253,021	SEAL CRACKS
DEBORA RAE DR	TAYLOR	WELLER	DEBORA RAE	6435	290	36	10,440	R	AC		85	79	81	\$23	1,253,021	SEAL CRACKS
DERBY ST	BUENA VISTA	DIXON	DERBY ST	5791	721	36	25,956	R	AC/AC	zne5	86	81	82	\$48	1,407,713	SEAL CRACKS
DILL CL	END	CORIANDER	DILL CL	4527	172	32	5,517	R	AC	zne1	58	85	86	\$5	2,029,208	SEAL CRACKS
DIXON WY	DERBY	MAYANO	DIXON WY	5792	346	36	12,456	R	AC/AC	zne5	86	81	82	\$23	1,407,608	SEAL CRACKS
DOWNS WY	MAGNOLIA	END	DOWNS WY	6612	190	70	13,300	R	AC		59	85	86	\$12	2,029,208	SEAL CRACKS
DRAKE ST	FLORENCE	NINA	DRAKE ST	3300	603	36	21,725	R	AC	zne3	85	78	80	\$48	1,251,938	SEAL CRACKS
EATON ST	PROMENADE	ASTORIA	EATON ST	1982	193	36	6,939	R	AC/AC	zne1	86	81	82	\$13	1,407,608	SEAL CRACKS
EATON ST	COVENTRY	PROMENADE	EATON ST	1983	192	40	7,664	R	AC/AC	zne1	86	81	82	\$15	1,407,608	SEAL CRACKS
EATON ST	DARTMOUTH	COVENTRY	EATON ST	1992	401	40	16,028	R	AC/AC	zne1	86	81	82	\$30	1,407,608	SEAL CRACKS
EATON ST	HAMPSHIRE	DARTMOUTH	EATON ST	1995	265	40	10,602	R	AC/AC	zne1	86	81	82	\$20	1,407,608	SEAL CRACKS

\*\* - Treatment from Project Selection

Scenarios Criteria:



# Scenarios - Sections Selected for Treatment

Interest: 3.00%

Inflation: 3.00%

Printed: 03/11/2019

Scenario: 5. \$9 Million to \$12.5 Million Per Year

Year: 2028

Street Name	Begin Location	End Location	Street ID	Section ID	Length	Width	Area	FC	Surf Type	Area ID	Current PCI	Treatment		Cost	Rating	Treatment
												PCI Before	PCI After			
EIGHTH ST	MAIN	SHERIDAN	EIGHTH ST	D1133C	1,145	33	35,502	C	AC	zne4	91	81	82	\$69	1,414,986	SEAL CRACKS
EIGHTH ST	LINCOLN	GRANT	EIGHTH ST	J2728	690	34	23,452	R	AC	zne3	56	85	86	\$20	2,029,208	SEAL CRACKS
EL SOBRANTE RD	QUARRY	SIXTH	EL SOBRANT	1687	523	36	18,823	R	AC	zne4	85	78	80	\$42	1,251,696	SEAL CRACKS
ESTRADO DR	KROONEN	SONORA	ESTRADO DR	3433	245	36	8,814	R	AC	zne3	57	85	86	\$8	2,029,208	SEAL CRACKS
FAIRBANKS ST	DELANCY	GEORGETOWN	FAIRBANKS	4036	220	36	7,918	R	AC/AC	zne5	86	81	82	\$15	1,407,713	SEAL CRACKS
FALLBROOK DR	LINCOLN	BLOSSOM HILL	FALLBROOK	2573	194	36	6,990	R	AC	zne2	82	78	80	\$16	1,249,807	SEAL CRACKS
FALLBROOK DR	BLOSSOM HILL	LAKEVIEW	FALLBROOK	2574	265	36	9,543	R	AC	zne2	81	77	79	\$23	1,226,930	SEAL CRACKS
FALLBROOK DR	LAKEVIEW	BROOKWOOD	FALLBROOK	2575	654	36	23,554	R	AC	zne2	81	77	79	\$56	1,230,473	SEAL CRACKS
FENNEL DR	SAFFRON	CELERY	FENNEL DR	2117	569	36	20,493	R	AC	zne1	58	85	86	\$18	2,029,208	SEAL CRACKS
FLORENCE ST	CORAL	DRAKE	FLORENCE S	3305	276	36	9,927	R	AC	zne3	85	78	80	\$22	1,252,054	SEAL CRACKS
FLORENCE ST	DRAKE	VERANDA	FLORENCE S	3306	296	36	10,668	R	AC	zne3	85	78	80	\$24	1,251,949	SEAL CRACKS
FLORENCE ST	VERANDA	OAK	FLORENCE S	3307	172	36	6,186	R	AC	zne3	85	78	80	\$14	1,251,959	SEAL CRACKS
FLORENCE ST	OAK	LANCASTER	FLORENCE S	3308	175	36	6,292	R	AC	zne3	85	78	80	\$14	1,251,982	SEAL CRACKS
FULLERTON AV	BARTH	FORD	FULLERTON	C1498	654	47	30,726	C	AC	zne4	60	83	84	\$45	1,884,596	SEAL CRACKS
GARRETSON AV	BUCHNELL	SELKIRK	GARRETSON	5701	14	38	521	R	AC	zne5	58	85	86	\$1	2,029,208	SEAL CRACKS
GILBERT AV	CASPER	PRAIRIE	GILBERT AV	6606C	538	36	19,368	R	AC		58	85	86	\$17	2,029,208	SEAL CRACKS
GLENSPRINGS LN	GROVE	COLDSPRINGS	GLENSPRING	3470	438	36	15,756	R	AC	zne5	85	78	80	\$35	1,252,050	SEAL CRACKS
GRAND BL	SECOND	BOLLERO	GRAND BL	E1-1648	500	55	27,500	A	AC		93	79	81	\$60	1,850,185	SEAL CRACKS
GRAND BL	BOLLERO	SHERIDAN	GRAND BL	E2-1649	315	55	17,325	A	AC		93	79	81	\$38	1,850,185	SEAL CRACKS
GRAND BL	SHERIDAN	RAILROAD	GRAND BL	E3-1650	605	65	39,325	A	AC		93	79	81	\$85	1,850,185	SEAL CRACKS
GRAND BL	VICTORIA	HOWARD	GRAND BL	EB-1653	422	66	27,820	A	AC	zne2	36	82	83	\$50	1,860,626	SEAL CRACKS
GRAND BL	JOY	SECOND	GRAND BL	ED-1655	415	56	23,237	A	AC	zne4	94	79	81	\$51	1,846,804	SEAL CRACKS
GRAND BL	SECOND	THIRD	GRAND BL	EF1-1631	463	56	25,901	A	AC	zne4	94	79	81	\$55	1,838,690	SEAL CRACKS
GRAND BL	FRONTAGE	SECOND	GRAND BL	WC-1632	419	55	23,057	A	AC	zne4	87	76	78	\$58	1,766,254	SEAL CRACKS
GRAND BL	THIRD	SAINT EDWARD	GRAND BL	WE-970C	803	56	44,980	A	AC	zne4	59	83	84	\$64	2,742,108	SEAL CRACKS
GRAPEVINE DR	OLIVEWOOD	TAYLOR	GRAPEVINE	5557	217	36	7,813	R	AC/AC	zne5	86	81	82	\$15	1,407,397	SEAL CRACKS
GRAPEVINE DR	ROSEBUD	OLIVEWOOD	GRAPEVINE	5558	316	36	11,373	R	AC/AC	zne5	86	81	82	\$21	1,407,397	SEAL CRACKS
GREEN RIVER RD	PALISADES	NICHOLAS	GREEN RIVE	F3105	1,188	76	90,281	A	ST	zne3	79	82	83	\$162	1,860,626	SEAL CRACKS
GREEN RIVER RD	NICHOLAS	DOMINGUEZ RANCH	GREEN RIVE	G3106C	1,788	60	107,304	A	ST	zne3	79	82	83	\$192	1,860,626	SEAL CRACKS
GREENFIELD DR	REDWING	SILVERLEAF	GREENFIELD	3478	267	36	9,622	R	AC/AC	zne5	86	81	82	\$18	1,407,608	SEAL CRACKS

\*\* - Treatment from Project Selection

Scenarios Criteria:





# Scenarios - Sections Selected for Treatment

Interest: 3.00%

Inflation: 3.00%

Printed: 03/11/2019

Scenario: 5. \$9 Million to \$12.5 Million Per Year

## Year: 2028

Street Name	Begin Location	End Location	Street ID	Section ID	Length	Width	Area	FC	Surf Type	Area ID	Current PCI	Treatment		Cost	Rating	Treatment
												PCI Before	PCI After			
GREENFIELD DR	SILVERLEAF	CITRUS	GREENFIEL D	3479	209	36	7,517	R	AC/AC	zne5	86	81	82	\$14	1,407,608	SEAL CRACKS
GREENFIELD DR	CITRUS	SHADY OAK	GREENFIEL D	3484	278	36	9,998	R	AC/AC	zne5	86	81	82	\$19	1,407,608	SEAL CRACKS
GREENRIDGE DR	BRIARHAVEN	BUENA VISTA	GREENRIDG E	3500	779	36	28,026	R	AC	zne5	85	79	81	\$60	1,254,980	SEAL CRACKS
GRIFFIN WY	HILLSBOROUGH	BRITTANY	GRIFFIN WY	2021	300	39	11,687	R	AC/AC	zne1	86	81	82	\$22	1,407,050	SEAL CRACKS
GRIFFIN WY	WELLINGTON	HILLSBOROUGH	GRIFFIN WY	2023	180	39	7,015	R	AC/AC	zne1	86	81	82	\$13	1,407,397	SEAL CRACKS
GRIFFIN WY	SOMERSET	WELLINGTON	GRIFFIN WY	2024	343	40	13,704	R	AC/AC	zne1	86	81	82	\$26	1,407,050	SEAL CRACKS
GRIFFIN WY	BRISTOL	SOMERSET	GRIFFIN WY	2025	286	40	11,422	R	AC/AC	zne1	86	81	82	\$21	1,407,397	SEAL CRACKS
GRIFFIN WY	BERKLEY	BRISTOL	GRIFFIN WY	2036	544	40	21,750	R	AC/AC	zne1	86	81	82	\$40	1,407,397	SEAL CRACKS
GRIFFIN WY	DYLAN	BERKLEY	GRIFFIN WY	2037	291	40	11,633	R	AC/AC	zne1	86	81	82	\$22	1,407,397	SEAL CRACKS
GRIFFIN WY	TOMPKINS	DYLAN	GRIFFIN WY	2038	289	40	11,560	R	AC/AC	zne1	86	81	82	\$22	1,407,397	SEAL CRACKS
GRIFFIN WY	HAMLIN	TOMPKINS	GRIFFIN WY	2039	151	40	6,025	R	AC/AC	zne1	86	81	82	\$12	1,407,397	SEAL CRACKS
GRIFFIN WY	HENDRICKS	HAMLIN	GRIFFIN WY	2040	137	40	5,482	R	AC/AC	zne1	86	81	82	\$11	1,407,397	SEAL CRACKS
GRIFFIN WY	MONDALE	HENDRICKS	GRIFFIN WY	2041	217	40	8,680	R	AC/AC	zne1	86	81	82	\$16	1,407,397	SEAL CRACKS
GROVE AV	MONTOYA DR	CHICAGO	GROVE AV	1269	1,054	36	37,944	R	AC/AC	zne5	86	81	82	\$70	1,407,050	SEAL CRACKS
GROVE AV	CHICAGO	BIRCHWOOD	GROVE AV	3465	213	36	7,675	R	AC/AC	zne5	86	81	82	\$15	1,407,050	SEAL CRACKS
GROVE AV	BIRCHWOOD	GLENSPRINGS	GROVE AV	3466	310	36	11,158	R	AC/AC	zne5	86	81	82	\$21	1,407,050	SEAL CRACKS
GROVE AV	GLENSPRINGS	COUNTRY ROSE	GROVE AV	3468	239	36	8,594	R	AC/AC	zne5	86	81	82	\$16	1,407,050	SEAL CRACKS
GUNSMOKE RD	GOLDEN MEADOW	SILVERCREEK	GUNSMOKE R	3341	359	36	12,924	R	AC	zne5	84	79	81	\$28	1,254,467	SEAL CRACKS
GUNSMOKE RD	SILVERCREEK	STETSON	GUNSMOKE R	3347	382	36	13,766	R	AC	zne5	84	79	81	\$30	1,254,467	SEAL CRACKS
HAMILTON DR	KENNEDY	PROMENADE	HAMILTON D	2034	1,251	36	45,021	R	AC/AC	zne1	86	81	82	\$83	1,407,397	SEAL CRACKS
HAMPSHIRE CL	EATON	END	HAMPSHIRE	4314	547	32	17,507	R	AC/AC	zne1	86	81	82	\$33	1,407,397	SEAL CRACKS
HAMPSHIRE CL	END	EATON	HAMPSHIRE	4590	348	32	11,139	R	AC/AC	zne1	86	81	82	\$21	1,407,397	SEAL CRACKS
HANCOCK CL	KENNEDY	END	HANCOCK CL	4287	538	32	17,214	R	AC/AC	zne1	86	81	82	\$32	1,407,397	SEAL CRACKS
HANNOVER ST	BAINBRIDGE	REGINA	HANNOVER	5440	259	36	9,307	R	AC/AC	zne5	86	81	82	\$18	1,407,397	SEAL CRACKS
HANNOVER ST	MIRAFLORES	BAINBRIDGE	HANNOVER	5441	590	36	21,244	R	AC/AC	zne5	86	81	82	\$40	1,407,397	SEAL CRACKS
HANNUM CI	NANNERS	END	HANNUM CI	6377	264	36	12,004	R	AC		85	79	81	\$27	1,252,975	SEAL CRACKS
HANNUM DR	MONTOYA	NANNERS	HANNUM DR	6378	194	36	6,984	R	AC		85	79	81	\$15	1,254,018	SEAL CRACKS
HARRISON ST	MAIN	BLAINE	HARRISON S	1662	394	36	14,168	C	AC	zne2	96	84	85	\$22	1,543,536	SEAL CRACKS
HARVARD CL	OLD TEMESCAL	YARDLEY	HARVARD CL	1808	170	32	5,428	R	AC	zne4	58	85	86	\$5	2,029,208	SEAL CRACKS
HARVARD CL	YARDLEY	END	HARVARD CL	4137	492	32	15,751	R	AC	zne4	58	85	86	\$14	2,029,208	SEAL CRACKS
HIDEOUT LN	SILVERCREEK	STETSON	HIDEOUT LN	3346	542	36	19,500	R	AC	zne5	85	79	81	\$42	1,254,980	SEAL CRACKS
HIGHLAND VIEW DR	STERLING	RIDGELINE	HIGHLAND V	3072	219	36	7,880	R	AC	zne3	55	85	86	\$7	2,029,208	SEAL CRACKS

\*\* - Treatment from Project Selection

Scenarios Criteria:





# Scenarios - Sections Selected for Treatment

Interest: 3.00%

Inflation: 3.00%

Printed: 03/11/2019

Scenario: 5. \$9 Million to \$12.5 Million Per Year

Year: 2028

Street Name	Begin Location	End Location	Street ID	Section ID	Length	Width	Area	FC	Surf Type	Area ID	Current PCI	Treatment		Cost	Rating	Treatment
												PCI Before	PCI After			
HONDO CL	SWITCHBACK	END	HONDO CL	757	123	36	4,437	R	AC	zne5	84	79	81	\$10	1,253,764	SEAL CRACKS
HORATIO AV	ADONIS	MACBETH	HORATIO AV	3383	1,274	36	45,864	R	AC	zne5	85	79	81	\$98	1,254,591	SEAL CRACKS
JEAN MARIE CI	END	CARLYLE	JEAN MARIE	6568	326	36	14,236	R	AC		85	79	81	\$31	1,253,003	SEAL CRACKS
JEAN MARIE CI	CARLYE	ROCCO	JEAN MARIE	6569	309	36	11,124	R	AC		85	79	81	\$25	1,253,003	SEAL CRACKS
JEAN MARIE CI	ROCCO	JENNY	JEAN MARIE	6571	297	36	10,692	R	AC		85	79	81	\$24	1,253,003	SEAL CRACKS
JENNY CI	END	JEAN MARIE	JENNY CI	6572	406	36	17,116	R	AC		84	79	80	\$38	1,252,481	SEAL CRACKS
JENNY WY	JEAN MARIE	TAYLOR	JENNY WY	6573	292	36	10,512	R	AC		84	79	80	\$23	1,252,481	SEAL CRACKS
JORDAN CT	MARYHELEN	SIMON	JORDAN CT	6643	319	36	11,484	R	AC		85	79	81	\$25	1,253,006	SEAL CRACKS
JORDAN CT	SIMON	LENAI	JORDAN CT	6644	297	36	10,692	R	AC		85	79	80	\$24	1,252,762	SEAL CRACKS
JOY ST	RINCON	PARKRIDGE	JOY ST	A2309	787	45	35,408	C	AC	zne2	96	84	85	\$54	1,543,456	SEAL CRACKS
JOY ST	PRINCELAND	RINCON	JOY ST	B2310	516	50	25,798	C	AC	zne2	96	84	85	\$40	1,543,456	SEAL CRACKS
JOY ST	HARRISON	PRINCELAND	JOY ST	C2318	550	48	26,391	C	AC	zne2	96	84	85	\$41	1,543,608	SEAL CRACKS
JOY ST	BLAINE	HARRISON	JOY ST	D1658	339	60	20,330	C	AC	zne2	96	84	85	\$31	1,543,536	SEAL CRACKS
JOY ST	PEARL	BLAINE	JOY ST	E1657	804	53	42,636	C	AC	zne2	96	84	85	\$65	1,543,608	SEAL CRACKS
KELLOGG AV	ENCANTO	CHASE	KELLOGG AV	1891	853	36	30,722	C	AC	zne5	35	87	88	\$37	1,556,300	SEAL CRACKS
KELLOGG AV	ONTARIO	SANTANA	KELLOGG AV	1953	1,996	36	71,862	C	AC	zne5	25	87	88	\$87	1,556,300	SEAL CRACKS
KEYSTONE CL	GRAPEVINE	END	KEYSTONE	5567	213	32	9,310	R	AC/AC	zne5	86	81	82	\$18	1,407,050	SEAL CRACKS
LA CADENA LN	LEUCADIA	LA TREMOLINA	LA CADENA	2256	340	36	12,245	R	AC	zne1	57	85	86	\$11	2,029,208	SEAL CRACKS
LA CADENA LN	LAS LUNITAS	LEUCADIA	LA CADENA	2257	351	31	10,866	R	AC	zne1	57	85	86	\$10	2,029,208	SEAL CRACKS
LA CIMA RD	LA CUMBRE	LA LOMA	LA CIMA RD	2015	561	32	17,939	R	AC/AC	zne1	86	81	82	\$33	1,407,775	SEAL CRACKS
LA CUMBRE ST	LA CIMA	LA LOMA	LA CUMBRE	2016	1,181	32	37,782	R	AC/AC	zne1	86	81	82	\$70	1,407,775	SEAL CRACKS
LA CUMBRE ST	END	LA CIMA	LA CUMBRE	4595	331	32	13,456	R	AC/AC	zne1	86	81	82	\$25	1,407,775	SEAL CRACKS
LA DOCENA LN	LA ENTRADA	LA TREMOLINA	LA DOCENA	2260	497	36	17,888	R	AC	zne1	57	85	86	\$16	2,029,208	SEAL CRACKS
LA DOCENA LN	TESORO	LAS LUNITAS	LA DOCENA	2261	366	35	12,818	R	AC	zne1	57	85	86	\$11	2,029,208	SEAL CRACKS
LA ENTRADA AV	LA DOCENA	PARKRIDGE	LA ENTRADA	2233	180	36	6,480	R	AC	zne1	57	85	86	\$6	2,029,208	SEAL CRACKS
LA TREMOLINA CL	LA CADENA	LA DOCENA	LA TREMOLI	2255	269	34	9,135	R	AC	zne1	57	85	86	\$8	2,029,208	SEAL CRACKS
LA TREMOLINA CL	END	LA CADENA	LA TREMOLI	4473	217	34	7,373	R	AC	zne1	57	85	86	\$7	2,029,208	SEAL CRACKS
LA VENTANA CL	TERRA	ROCK VISTA	LA VENTANA	2053	323	36	11,629	R	AC/AC	zne1	86	81	82	\$22	1,407,884	SEAL CRACKS
LA VISTA AV	MORITA	BARNSELEY	LA VISTA A	1977	632	36	22,739	R	AC/AC	zne1	86	81	82	\$42	1,407,050	SEAL CRACKS
LA VISTA AV	LA CIMA	MORITA	LA VISTA A	1978	861	36	30,980	R	AC/AC	zne1	86	81	82	\$57	1,407,050	SEAL CRACKS
LA VISTA AV	PROMENADE	LA CIMA	LA VISTA A	1979	210	36	7,551	R	AC/AC	zne1	86	81	82	\$14	1,407,050	SEAL CRACKS
LAKEVIEW DR	MILLSTREAM	BAYFIELD	LAKEVIEW D	2580	271	36	9,759	R	AC	zne2	83	84	85	\$15	2,070,774	SEAL CRACKS
LAKEVIEW DR	SILVERFERN	CREEKSIDE	LAKEVIEW D	2585	266	36	9,567	R	AC	zne2	79	76	78	\$25	1,204,470	SEAL CRACKS
LAKEVIEW DR	FALLBROOK	SILVERFERN	LAKEVIEW D	2586	239	36	8,617	R	AC	zne2	79	80	82	\$18	1,815,543	SEAL CRACKS
LAS LUNITAS LN	LA CADENA	LA DOCENA	LAS LUNITA	2258	210	36	7,566	R	AC	zne1	57	85	86	\$7	2,029,208	SEAL CRACKS
LAUREN MARCELLA DR	MARY CLARE	SHANNA CARLE	LAUREN MAR	6381	264	36	9,504	R	AC		85	79	81	\$21	1,253,085	SEAL CRACKS

\*\* - Treatment from Project Selection

Scenarios Criteria:



# Scenarios - Sections Selected for Treatment

Interest: 3.00%

Inflation: 3.00%

Printed: 03/11/2019

Scenario: 5. \$9 Million to \$12.5 Million Per Year

Year: 2028

Street Name	Begin Location	End Location	Street ID	Section ID	Length	Width	Area	FC	Surf Type	Area ID	Current PCI	Treatment		Cost	Rating	Treatment
												PCI Before	PCI After			
LAUREN MARCELLA DR	SHANNA CARLE	MARYSA KATHRIN	LAUREN MAR	6383	264	36	9,504	R	AC		85	79	81	\$21	1,253,085	SEAL CRACKS
LEAH NAOMI DR	SHANNA CARLE	MARYSA KATHRIN	LEAH NAOMI	6387	245	36	8,820	R	AC		85	79	81	\$20	1,253,085	SEAL CRACKS
LEAH NAOMI DR	MARY CLARE	SHANNA CARLE	LEAH NAOMI	6388	296	36	10,656	R	AC		85	79	81	\$24	1,253,085	SEAL CRACKS
LEUCADIA CL	END	LA CADENA	LEUCADIA C	4474	162	30	4,859	R	AC	zne1	57	85	86	\$5	2,029,208	SEAL CRACKS
LINCOLN AV	BRADFORD	POMONA	LINCOLN AV	C1-2657C	1,356	55	74,563	A	AC	zne2	61	83	84	\$106	2,742,108	SEAL CRACKS
LINCOLN AV	91 EAST BOUND ON RAMP	D	LINCOLN AV	C3-2677C	807	107	86,349	A	AC		93	79	81	\$186	1,850,578	SEAL CRACKS
MACBETH AV	HORATIO	WINTHROP	MACBETH AV	3377	336	36	12,114	R	AC	zne5	85	79	81	\$27	1,253,068	SEAL CRACKS
MACBETH AV	OTHELLO	HORATIO	MACBETH AV	3384	308	36	11,078	R	AC	zne5	85	79	81	\$24	1,253,068	SEAL CRACKS
MACBETH AV	WINTHROP	DAKIN	MACBETH AV	396	824	36	29,650	R	AC	zne5	85	79	81	\$65	1,253,068	SEAL CRACKS
MAIN ST	OLD MILL	HACIENDA	MAIN ST	L2-1240	249	46	11,443	A	AC	zne4	61	83	84	\$17	2,742,108	SEAL CRACKS
MAIN ST	FOOTHILL	S MAIN	MAIN ST	O1-3617	786	80	62,914	A	AC	zne5	88	76	78	\$155	1,794,957	SEAL CRACKS
S MAIN ST	MAIN	PINCHOT	MAIN ST	Q3-A	515	40	20,600	C	AC		96	83	85	\$33	1,509,206	SEAL CRACKS
S MAIN ST	LYDIA	ROXANNE	MAIN ST	Q3-B	580	38	22,040	C	AC		96	83	85	\$36	1,509,206	SEAL CRACKS
S MAIN ST	ROXANNE	KILWORTH	MAIN ST	R2-5355	275	40	11,019	C	AC	zne5	95	83	85	\$18	1,505,732	SEAL CRACKS
S MAIN ST	KILWORTH	BLUEBLOSSOM	MAIN ST	S1-3619	294	36	10,569	C	AC	zne5	90	75	77	\$28	1,071,237	SEAL CRACKS
S MAIN ST	BLUEBLOSSOM	RUGBY	MAIN ST	T1-5578	552	40	22,091	C	AC	zne5	95	83	85	\$36	1,505,732	SEAL CRACKS
S MAIN ST	RUGBY	UPPER	MAIN ST	T2-3620	355	36	12,776	C	AC	zne5	95	83	85	\$21	1,505,732	SEAL CRACKS
S MAIN ST	UPPER	ORANGE HEIGHTS	MAIN ST	U1-4701	328	36	11,790	C	AC	zne5	62	83	84	\$18	1,884,596	SEAL CRACKS
MANCHESTER CL	EATON	END	MANCHESTER	4315	546	32	17,478	R	AC/AC	zne1	86	81	82	\$33	1,408,164	SEAL CRACKS
MANGULAR AV	MERGANSE	STEIN	MANGULAR A	D3272C	675	40	26,982	C	AC	zne3	43	87	88	\$33	1,556,300	SEAL CRACKS
MARSANT AV	ALSACE	SANT CERE	MARSANT AV	6259	687	36	24,732	R	AC		85	79	81	\$54	1,253,182	SEAL CRACKS
MARY CLARE ST	MONTOYA	CARLYE	MARY CLARE	6367	377	36	13,572	R	AC		85	79	81	\$30	1,253,128	SEAL CRACKS
MARY CLARE ST	LEAH NAOMI	MONTOYA	MARY CLARE	6379	243	36	8,748	R	AC		85	79	81	\$19	1,253,128	SEAL CRACKS
MARY CLARE ST	LAUREN MARCELLA	LEAH NAOMI	MARY CLARE	6380	573	36	20,628	R	AC/AC		86	81	82	\$38	1,407,397	SEAL CRACKS
MARYHELEN ST	RICHEY	END	MARYHELEN	4288	444	36	15,992	R	AC/AC	zne1	86	81	82	\$30	1,408,164	SEAL CRACKS
MARYSA KATHRIN ST	LAUREN MARCELLA	DEBORA RAE	MARYSA KAT	6384	224	36	8,064	R	AC		85	79	81	\$18	1,253,128	SEAL CRACKS
MASTERS DR	NELSON	WADE	MASTERS DR	6306	1,646	40	65,840	C	AC		64	83	84	\$96	1,884,596	SEAL CRACKS
MAXINE CL	CITRUS	END	MAXINE CL	5037	146	36	5,252	R	AC	zne5	85	79	81	\$12	1,256,015	SEAL CRACKS

\*\* - Treatment from Project Selection

Scenarios Criteria:



# Scenarios - Sections Selected for Treatment

Interest: 3.00%

Inflation: 3.00%

Printed: 03/11/2019

Scenario: 5. \$9 Million to \$12.5 Million Per Year

Year: 2028

Street Name	Begin Location	End Location	Street ID	Section ID	Length	Width	Area	FC	Surf Type	Area ID	Current PCI	Treatment		Cost	Rating	Treatment
												PCI Before	PCI After			
MCKINLEY ST	SHOPPING CNTR ENT	HIGHPOINT	MCKINLEY S	G4741C	592	104	61,593	A	AC	zne1	62	83	84	\$88	2,742,108	SEAL CRACKS
MEADOW LN	BUENA VISTA	DEADWOOD	MEADOW LN	3501	302	36	10,873	R	AC	zne5	85	79	81	\$24	1,256,015	SEAL CRACKS
MILLBROOK RD	WATERFALL	OAK	MILLBROOK	3400	1,734	36	62,440	R	AC	zne3	85	79	81	\$135	1,253,829	SEAL CRACKS
MILLSTREAM LN	LAKEVIEW	BROOKWOOD	MILLSTREA	2589	462	36	16,623	R	AC	zne2	79	80	81	\$35	1,737,090	SEAL CRACKS
MIRAFLORES WY	KENTFIELD	HANONOVER	MIRAFLORE	5442	129	36	4,633	R	AC/AC	zne5	86	81	82	\$9	1,408,164	SEAL CRACKS
MIRAFLORES WY	HANONOVER	WINDHAVEN	MIRAFLORE	5443	257	36	9,248	R	AC/AC	zne5	86	81	82	\$17	1,408,164	SEAL CRACKS
MIRAFLORES WY	WINDHAVEN	MOUNTAIN PASS	MIRAFLORE	5452	261	36	9,410	R	AC/AC	zne5	86	81	82	\$18	1,408,164	SEAL CRACKS
MONDALE ST	DAWES	PROMENADE	MONDALE ST	2011	338	36	12,185	R	AC/AC	zne1	86	81	82	\$23	1,408,272	SEAL CRACKS
MONDALE ST	KENNEDY	SLOAN	MONDALE ST	2031	751	36	27,050	R	AC/AC	zne1	86	81	82	\$50	1,407,713	SEAL CRACKS
MOUNT HUMPHRIES CL	RICHEY	END	MOUNT HUMP	4290	293	36	10,540	R	AC/AC	zne1	86	81	82	\$20	1,407,775	SEAL CRACKS
MOUNTAIN GATE DR	DUBRINA	REXFORD	MOUNTAIN G	3569	251	40	10,040	C	AC	zne5	92	81	82	\$20	1,414,986	SEAL CRACKS
MOUNTAIN GATE DR	REXFORD	HIGHGROVE	MOUNTAIN G	3570	577	36	20,784	C	AC	zne5	92	81	82	\$40	1,414,986	SEAL CRACKS
MOUNTAIN GATE DR	HIGHGROVE	CAMDEN	MOUNTAIN G	3571	267	36	9,612	C	AC	zne5	92	81	82	\$19	1,414,986	SEAL CRACKS
MOUNTAIN GATE DR	CAMDEN	ROWENA	MOUNTAIN G	3572	494	36	17,784	C	AC	zne5	92	81	82	\$35	1,414,986	SEAL CRACKS
MOUNTAIN GATE DR	ROWENA	ROWENA	MOUNTAIN G	3580	22	36	775	C	AC	zne5	92	81	82	\$2	1,414,986	SEAL CRACKS
MOUNTAIN GATE DR	ROWENA	SAINT JAMES	MOUNTAIN G	3581	1,212	36	43,627	C	AC	zne5	92	81	82	\$84	1,414,986	SEAL CRACKS
MOUNTAIN GATE DR	SAINT JAMES	LINCOLN	MOUNTAIN G	3582	428	36	15,395	C	AC	zne5	92	81	82	\$30	1,414,986	SEAL CRACKS
MOUNTAIN GATE DR	MAIN	DUBRINA	MOUNTAIN G	3616	803	36	28,898	C	AC	zne5	92	81	82	\$56	1,414,986	SEAL CRACKS
MOUNTAIN GATE DR	LINCOLN	ORANGE HEIGHTS	MOUNTAIN G	5363C	580	40	23,200	R	AC	zne5	58	85	86	\$20	2,029,208	SEAL CRACKS
MOUNTAIN PASS DR	MIRAFLORES	BAINBRIDGE	MOUNTAIN P	5449C	993	36	35,763	R	AC/AC	zne5	86	81	82	\$66	1,407,775	SEAL CRACKS
MOUNTAIN INSIDE CL	OAKCREST	RUNNING SPRINGS	MOUNTAIN SI	3041	309	36	11,131	R	AC	zne3	56	85	86	\$10	2,029,208	SEAL CRACKS
MT HUMPHRIES ST	ARABIAN	RICHEY	MT HUMPHRI	2068	141	36	5,060	R	AC/AC	zne1	86	81	82	\$10	1,407,775	SEAL CRACKS
MT HUMPHRIES ST	MORGAN	ARABIAN	MT HUMPHRI	2069	179	36	6,445	R	AC/AC	zne1	86	81	82	\$12	1,407,775	SEAL CRACKS
MT HUMPHRIES ST	HACKNEY	MORGAN	MT HUMPHRI	2070	147	36	5,274	R	AC/AC	zne1	86	81	82	\$10	1,407,775	SEAL CRACKS

\*\* - Treatment from Project Selection

Scenarios Criteria:



# Scenarios - Sections Selected for Treatment

Interest: 3.00%

Inflation: 3.00%

Printed: 03/11/2019

Scenario: 5. \$9 Million to \$12.5 Million Per Year

## Year: 2028

Street Name	Begin Location	End Location	Street ID	Section ID	Length	Width	Area	FC	Surf Type	Area ID	Current PCI	Treatment		Cost	Rating	Treatment
												PCI Before	PCI After			
MT HUMPHRIES ST	ARLINGTON	HACKNEY	MT HUMPHRI	2071	290	36	10,446	R	AC/AC	zne1	86	81	82	\$20	1,407,775	SEAL CRACKS
MT HUMPHRIES ST	MCKINLEY	AZURE	MT HUMPHRI	2073	300	36	10,792	R	AC/AC	zne1	86	81	82	\$20	1,407,775	SEAL CRACKS
NANNERS WY	MONTOYA	NANNERS	NANNERS WY	6373	191	36	6,876	R	AC		85	79	81	\$15	1,253,159	SEAL CRACKS
NANNERS WY	NANNERS	PICASSO	NANNERS WY	6374	161	36	5,796	R	AC		85	79	81	\$13	1,253,159	SEAL CRACKS
NANNERS WY	PICASSO	HANNUM	NANNERS WY	6376	334	36	12,024	R	AC		85	79	81	\$27	1,253,159	SEAL CRACKS
NIGHTWIND CL	COMBS	END	NIGHTWIND	5421	245	32	10,340	R	AC/AC	zne3	86	81	82	\$19	1,408,091	SEAL CRACKS
NINA LN	CORAL	DRAKE	NINA LN	3303	271	36	9,765	R	AC	zne3	85	79	80	\$22	1,252,209	SEAL CRACKS
NORTHSTAR CL	GRAPEVINE	END	NORTHSTAR	5563	167	29	7,343	R	AC/AC	zne5	86	81	82	\$14	1,408,091	SEAL CRACKS
NOTTINGHAM DR	END	PALOS VERDE	NOTTINGHAM	4454	126	36	4,522	R	AC	zne2	82	83	84	\$8	1,900,928	SEAL CRACKS
OAK AV	ONTARIO	STEPHANIE	OAK AV	3403	655	24	15,716	C	AC	zne3	61	83	84	\$23	1,884,596	SEAL CRACKS
OAK AV	COMBS	CORFU	OAK AV	5418	270	36	9,721	C	AC	zne3	39	87	88	\$12	1,556,300	SEAL CRACKS
OAKRIDGE DR	SAN CLEMENTE	SAN RAMON	OAKRIDGE D	3123	799	40	31,975	C	AC	zne3	39	87	88	\$39	1,556,300	SEAL CRACKS
OCHEE CL	END	VILLAGE LOOP	OCHEE CL	4478	424	32	13,582	R	AC	zne1	58	85	86	\$12	2,029,208	SEAL CRACKS
OLIVEWOOD CL	GRAPEVINE	END	OLIVEWOOD	5561	283	32	11,564	R	AC/AC	zne5	86	81	82	\$22	1,407,990	SEAL CRACKS
ONTARIO AV	CONEJO	LINCOLN	ONTARIO AV	J1173C	999	67	65,969	A	AC	zne3	59	83	84	\$94	2,742,108	SEAL CRACKS
OTHELLO LN	ADONIS	MACBETH	OTHELLO LN	3382	1,312	36	47,231	R	AC/AC	zne5	86	81	82	\$87	1,407,990	SEAL CRACKS
OTHELLO LN	MACBETH	LINCOLN	OTHELLO LN	3385	215	36	7,741	R	AC/AC	zne5	86	81	82	\$15	1,407,990	SEAL CRACKS
PALOS VERDE CL	END	BRANDYWINE	PALOS VERD	4446	168	36	6,056	R	AC	zne2	78	75	77	\$16	1,194,410	SEAL CRACKS
PARKRIDGE AV	LULLABY	WESTERN	PARKRIDGE	O4745	1,822	40	72,869	C	AC	zne2	40	87	88	\$88	1,556,300	SEAL CRACKS
PARKVIEW DR	CURRY	FENNEL/AZTEC	PARKVIEW D	2103	944	60	56,646	C	AC	zne1	36	87	88	\$68	1,556,300	SEAL CRACKS
PASEO GRANDE	ONTARIO	LAS POSAS	PASEO GRAN	D2960C	665	32	21,741	C	AC	zne3	37	87	88	\$27	1,556,300	SEAL CRACKS
PASEO TASCO CL	END	VIA MAZATLAN	PASEO TASC	759	324	36	11,661	R	AC	zne3	85	79	81	\$26	1,253,352	SEAL CRACKS
PEARWOOD LN	PLUMWOOD	PEACHWOOD	PEARWOOD	5570	269	36	9,685	R	AC/AC	zne5	86	81	82	\$18	1,407,775	SEAL CRACKS
PEARWOOD LN	PEACHWOOD	FAITH	PEARWOOD	5571	282	36	10,138	R	AC/AC	zne5	86	81	82	\$19	1,407,775	SEAL CRACKS
PEMBROKE CL	EATON	END	PEMBROKE C	4316	538	32	17,223	R	AC/AC	zne1	86	81	82	\$32	1,407,775	SEAL CRACKS
PEMBROKE CL	END	EATON	PEMBROKE C	4593	350	28	9,810	R	AC/AC	zne1	86	81	83	\$18	1,423,116	SEAL CRACKS
PICASSO CI	JENNY	END	PICASSO CI	6375	264	36	12,004	R	AC		85	79	81	\$26	1,253,200	SEAL CRACKS
PINNACLE CL	END	TERRA	PINNACLE C	4597	240	32	7,676	R	AC/AC	zne1	86	81	82	\$15	1,407,775	SEAL CRACKS
PRINCELAND CT	RINCON	PRINCELAND	PRINCELAND D	2313	419	36	15,092	R	AC	zne2	58	85	86	\$13	2,029,208	SEAL CRACKS

\*\* - Treatment from Project Selection

Scenarios Criteria:



# Scenarios - Sections Selected for Treatment

Interest: 3.00%

Inflation: 3.00%

Printed: 03/11/2019

Scenario: 5. \$9 Million to \$12.5 Million Per Year

Year: 2028

Street Name	Begin Location	End Location	Street ID	Section ID	Length	Width	Area	FC	Surf Type	Area ID	Current PCI	Treatment		Cost	Rating	Treatment
												PCI Before	PCI After			
PROMENADE AV	TREELINE	MCKINLEY	PROMENADE	H2161C	870	62	53,946	A	AC/AC	zne1	61	83	84	\$77	2,742,108	SEAL CRACKS
PROMENADE AV	BENTLEY	SIXTH	PROMENADE	P1699	1,177	60	70,621	A	AC/AC	zne4	87	80	82	\$140	2,432,903	SEAL CRACKS
PROVIDENCE WY	STAMFORD	CORYDON	PROVIDENCE	2458	1,111	33	36,657	R	AC	zne2	81	81	82	\$71	1,705,938	SEAL CRACKS
RADIO RD	SAMPSON	QUARRY	RADIO RD	5594	316	42	13,272	C	AC	zne4	40	87	88	\$16	1,556,300	SEAL CRACKS
REDWING CL	END	GREENFIELD	REDWING	409	175	36	6,301	R	AC	zne5	85	79	80	\$14	1,252,295	SEAL CRACKS
REDWING DR	GREENFIELD	TAYLOR	REDWING	3477	609	36	21,907	R	AC	zne5	85	79	81	\$47	1,257,289	SEAL CRACKS
REGINA WY	HANOVER	LINCOLN	REGINA	5439	869	36	31,277	R	AC/AC	zne5	86	81	82	\$58	1,407,775	SEAL CRACKS
RESEARCH DR	AUTO CENTER	WARDLOW	RESEARCH	2619	2,882	40	115,274	R	AC	zne2	34	84	85	\$172	1,225,595	SEAL CRACKS
RICHEY ST	PROMENADE	MARYHELEN	RICHEY ST	2064	1,009	36	36,310	R	AC/AC	zne1	86	81	82	\$67	1,407,501	SEAL CRACKS
RICHEY ST	MARYHELEN	BENIDORM	RICHEY ST	2065	371	36	13,354	R	AC/AC	zne1	86	81	82	\$25	1,407,501	SEAL CRACKS
RICHEY ST	BENIDORM	INDIGO HILLS	RICHEY ST	2066	193	36	6,938	R	AC/AC	zne1	86	81	82	\$13	1,407,501	SEAL CRACKS
RICHEY ST	INDIGO HILLS	MOUNT HUMPHRIES	RICHEY ST	2067	176	36	6,325	R	AC/AC	zne1	86	81	82	\$12	1,407,501	SEAL CRACKS
RIMROCK CL	BRIARHAVEN	END	RIMROCK	664	180	36	6,493	R	AC	zne5	85	79	81	\$14	1,256,692	SEAL CRACKS
RINCON ST	MAIN	PRINCELAND	RINCON ST	2312	788	40	31,500	C	AC	zne2	37	87	88	\$38	1,556,300	SEAL CRACKS
RINCON ST	ALCOA	AUBURNDALE	RINCON ST	2538	1,113	24	26,720	C	AC/AC	zne2	86	79	81	\$55	1,675,060	SEAL CRACKS
RINCON ST	LINCOLN	ALCOA	RINCON ST	2590	1,720	32	55,029	C	AC/AC	zne2	86	79	81	\$113	1,675,060	SEAL CRACKS
ROCA CL	ROCK VISTA	END	ROCA CL	4285	214	32	6,857	R	AC/AC	zne1	86	81	82	\$13	1,407,713	SEAL CRACKS
ROCCO CI	END	JEAN MARIE	ROCCO CI	6570	487	36	20,032	R	AC		85	79	81	\$44	1,253,215	SEAL CRACKS
ROCK VISTA DR	LA VENTANA	LADERA	ROCK VISTA	2054	386	36	13,884	R	AC/AC	zne1	86	81	82	\$26	1,407,713	SEAL CRACKS
ROCK VISTA DR	LADERA	ROCA	ROCK VISTA	2055	266	36	9,574	R	AC/AC	zne1	86	81	82	\$18	1,407,713	SEAL CRACKS
ROCK VISTA DR	ROCA	VONITA	ROCK VISTA	2056	241	36	8,679	R	AC/AC	zne1	86	81	82	\$16	1,407,713	SEAL CRACKS
ROCK VISTA DR	VONITA	TUNDAR	ROCK VISTA	2057	276	36	9,941	R	AC/AC	zne1	86	81	82	\$19	1,407,050	SEAL CRACKS
ROSEBUD CL	GRAPEVINE	END	ROSEBUD	5562	258	32	10,756	R	AC/AC	zne5	86	81	82	\$20	1,407,713	SEAL CRACKS
ROSEMARY CL	PARSLEY	END	ROSEMARY	4276	318	32	10,190	R	AC	zne1	58	85	86	\$9	2,029,208	SEAL CRACKS
ROYAL OAKS CI	END	SHAQUILE	ROYAL OAKS	6284	194	36	9,484	R	AC		85	79	81	\$21	1,253,215	SEAL CRACKS
RUSTLERS WY	CALICO	SWITCHBACK	RUSTLERS	3354	410	36	14,760	R	AC	zne5	85	79	81	\$32	1,254,913	SEAL CRACKS
S COTA AV	ALSACE	AQUITANE	S COTA AV	6348	385	36	13,860	R	AC		85	79	81	\$31	1,252,975	SEAL CRACKS
SAFFRON CL	FENNEL	END	SAFFRON	4273	277	32	8,870	R	AC	zne1	58	85	86	\$8	2,029,208	SEAL CRACKS
SHAMROCK ST	HEATHER	BLOSSOM HILL	SHAMROCK	2388	277	31	8,599	R	AC	zne2	79	80	82	\$17	1,815,790	SEAL CRACKS

\*\* - Treatment from Project Selection

Scenarios Criteria:



# Scenarios - Sections Selected for Treatment

Interest: 3.00%

Inflation: 3.00%

Printed: 03/11/2019

Scenario: 5. \$9 Million to \$12.5 Million Per Year

## Year: 2028

Street Name	Begin Location	End Location	Street ID	Section ID	Length	Width	Area	FC	Surf Type	Area ID	Current PCI	Treatment		Cost	Rating	Treatment
												PCI Before	PCI After			
SHAMROCK ST	KINGSDALE	HEATHER	SHAMROCK S	2389	328	36	11,824	R	AC	zne2	83	84	85	\$18	2,070,236	SEAL CRACKS
SHANNA CARLE DR	LAUREN MARCELLA	LEAH NAOMI	SHANNA CAR	6382	517	36	18,612	R	AC		84	79	80	\$41	1,252,493	SEAL CRACKS
SHAQUILE ST	CHAMISE	ROYAL OAKS	SHAQUILE S	6283	277	36	9,972	R	AC		85	79	81	\$22	1,253,269	SEAL CRACKS
SILVERCREEK RD	HIDEOUT	LINCOLN	SILVERCREE	3344	332	36	11,952	R	AC	zne5	85	78	80	\$27	1,251,684	SEAL CRACKS
SILVERCREEK RD	BRUNSTANE	VIA MAZATLAN	SILVERCREE	5824	517	36	18,612	R	AC		85	79	81	\$41	1,253,269	SEAL CRACKS
SILVERCREEK RD	LINCOLN	BRUNSTANE	SILVERCREE	5825	210	36	7,560	R	AC		85	79	81	\$17	1,253,269	SEAL CRACKS
SILVERLEAF CL	GREENFIELD	END	SILVERLEAF	415	436	36	15,713	R	AC	zne5	85	79	81	\$34	1,255,896	SEAL CRACKS
SIMON CI	JORDAN	END	SIMON CI	6646	355	36	15,280	R	AC		85	79	81	\$34	1,253,021	SEAL CRACKS
SINGING WOOD DR	CHAMISE	ROYAL OAKS	SINGING WO	6280	247	36	8,892	R	AC		85	79	81	\$20	1,253,269	SEAL CRACKS
SINSONTE CL	END	VIA MAZATLAN	SINSONTE C	760	317	36	11,412	R	AC	zne3	85	79	81	\$25	1,253,434	SEAL CRACKS
SIXTH ST	YORBA	AVENIDA DEL VISTA	SIXTH ST	S2686	404	71	28,718	A	AC	zne3	59	83	84	\$41	2,742,108	SEAL CRACKS
SKORHEIM WY	MONTOYA	JONLIERE	SKORHEIM W	6269	220	36	7,920	R	AC		85	79	81	\$18	1,253,269	SEAL CRACKS
SLOAN DR	KENNEDY	GERRY	SLOAN DR	2029	298	33	9,818	R	AC/AC	zne1	86	81	82	\$19	1,408,164	SEAL CRACKS
SMITH AV	RINCON	BUTTERFIELD	SMITH AV	A2536	1,035	51	52,802	A	AC/AC	zne2	92	81	83	\$90	2,561,392	SEAL CRACKS
SMITH AV	BUTTERFIELD	RAILROAD	SMITH AV	B2541C	1,050	60	63,023	A	AC	zne2	93	78	80	\$141	1,832,164	SEAL CRACKS
SMITH AV	RAILROAD	MAPLE	SMITH AV	C2595	785	60	47,115	A	AC/AC	zne2	92	81	83	\$81	2,561,392	SEAL CRACKS
SMITH AV	MAPLE	COMMERCE	SMITH AV	D2610	1,449	60	86,923	A	AC/AC	zne2	92	81	83	\$148	2,563,029	SEAL CRACKS
SMITH AV	COMMERCE	POMONA	SMITH AV	E2636	597	60	35,815	A	AC/AC	zne2	92	81	83	\$61	2,561,760	SEAL CRACKS
SMITH AV	POMONA	PLEASANT VIEW	SMITH AV	F2637	1,196	60	71,769	A	AC/AC	zne2	87	80	82	\$142	2,434,022	SEAL CRACKS
SMITH AV	BORDER	TENTH	SMITH AV	J2733	222	60	13,335	A	AC	zne3	57	83	84	\$19	2,742,108	SEAL CRACKS
SMITTY WY	END	BENTLEY	SMITTY WY	4638	452	40	18,074	R	AC	zne4	58	85	86	\$16	2,029,208	SEAL CRACKS
SNOWBIRD LN	FAITH	TAYLOR	SNOWBIRD	5575	994	36	35,785	R	AC/AC	zne5	86	81	82	\$66	1,408,164	SEAL CRACKS
SPRINGHILL CL	CITRUS	SHADY OAK	SPRINGHILL	3483	183	36	6,594	R	AC	zne5	85	79	81	\$14	1,257,050	SEAL CRACKS
SPRINGHILL CL	SHADY OAK	END	SPRINGHILL	771	80	36	2,889	R	AC	zne5	85	79	81	\$7	1,257,050	SEAL CRACKS
STAMFORD CT	CHESAPEAKE	PROVIDENCE	STAMFORD C	2457	294	32	9,424	R	AC	zne2	81	81	83	\$18	1,797,912	SEAL CRACKS
STATE ST	END	BOBBITT	STATE ST	583	666	12	7,990	R	AC	zne5	57	85	86	\$7	2,029,208	SEAL CRACKS
STEEPLE CHASE CL	END	STONEWALL	STEEPLE CH	682	269	36	9,668	R	AC	zne3	84	79	81	\$21	1,259,633	SEAL CRACKS
STETSON CL	GUNSMOKE	HIDEOUT	STETSON CL	3348	335	36	12,050	R	AC	zne5	85	79	81	\$26	1,257,050	SEAL CRACKS
STETSON CL	END	GUNSMOKE	STETSON CL	438	110	36	3,957	R	AC	zne5	85	79	81	\$9	1,257,050	SEAL CRACKS
STONEWALL DR	STEEPLE CHASE	COMBS	STONEWALL	683	155	36	5,583	R	AC	zne3	84	79	81	\$12	1,259,633	SEAL CRACKS
SUMMERSET ST	CHATAM	ONTARIO	SUMMERSE T	6454	529	40	21,160	R	AC		84	79	80	\$47	1,252,475	SEAL CRACKS
SUNKIST CL	CALL	VIA DEL RIO	SUNKIST CL	3154	282	32	9,018	R	AC	zne3	59	85	86	\$8	2,029,208	SEAL CRACKS

\*\* - Treatment from Project Selection

Scenarios Criteria:



# Scenarios - Sections Selected for Treatment

Interest: 3.00%

Inflation: 3.00%

Printed: 03/11/2019

Scenario: 5. \$9 Million to \$12.5 Million Per Year

Year: 2028

Street Name	Begin Location	End Location	Street ID	Section ID	Length	Width	Area	FC	Surf Type	Area ID	Current PCI	Treatment		Cost	Rating	Treatment
												PCI Before	PCI After			
SURREY CL	WIMBLETON	END	SURREY CL	4318	205	28	5,733	R	AC/AC	zne1	86	81	82	\$11	1,408,272	SEAL CRACKS
SWITCHBACK LN	HONDO	RUSTLERS	SWITCHBAC	3357	252	36	9,075	R	AC	zne5	84	79	81	\$20	1,254,496	SEAL CRACKS
SWITCHBACK LN	HIGHGROVE	HONDO	SWITCHBAC	3358	191	36	6,868	R	AC	zne5	84	79	81	\$15	1,254,496	SEAL CRACKS
SWITCHBACK LN	COWHIDE	END	SWITCHBAC	432	282	36	10,137	R	AC	zne5	84	79	81	\$22	1,254,496	SEAL CRACKS
TABER RD	HIGINBOTHAM	HEAVENLY	TABER RD	6271	208	40	8,320	C	AC		65	83	84	\$13	1,884,596	SEAL CRACKS
TABER ST	RIMPAU	HEAVENLY	TABER ST	3718	737	36	26,540	C	AC	zne5	39	87	88	\$32	1,556,300	SEAL CRACKS
TABER ST	HEAVENLY	NOTRE DAME	TABER ST	3719	271	36	9,748	C	AC	zne5	39	87	88	\$12	1,556,300	SEAL CRACKS
TABER ST	NOTRE DAME	CALIFORNIA	TABER ST	3720	630	36	22,685	C	AC	zne5	39	87	88	\$28	1,556,300	SEAL CRACKS
TALSHIRE LN	TANFORD	OLD TEMESCAL	TALSHIRE L	1758	418	32	13,374	R	AC	zne4	58	85	86	\$12	2,029,208	SEAL CRACKS
TAYLOR AV	MONTOYA	CHICAGO	TAYLOR AV	I1268	1,061	36	38,197	R	AC	zne5	85	79	80	\$84	1,252,355	SEAL CRACKS
TAYLOR AV	CHICAGO	REDWING	TAYLOR AV	J3463	358	36	12,899	R	AC	zne5	85	79	80	\$29	1,252,323	SEAL CRACKS
TAYLOR AV	REDWING	CITRUS	TAYLOR AV	K3475	640	36	23,035	R	AC	zne5	85	79	80	\$51	1,252,323	SEAL CRACKS
TAYLOR AV	CITRUS	AVENIDA TERRAZO	TAYLOR AV	L3485	468	36	16,843	R	AC	zne5	85	79	80	\$37	1,252,323	SEAL CRACKS
TAYLOR AV	AVENIDA TERRAZO	AVENIDA DEL SOL	TAYLOR AV	M3486	598	36	21,531	R	AC	zne5	85	79	80	\$47	1,252,323	SEAL CRACKS
TENTH ST	BUENA VISTA	HARRIS	TENTH ST	H2-2754	677	40	27,100	C	AC	zne3	41	87	88	\$33	1,556,300	SEAL CRACKS
TERRA DR	PROMENADE	LA VENTANA	TERRA DR	2051	192	40	7,660	R	AC/AC	zne1	86	81	82	\$15	1,408,549	SEAL CRACKS
TERRA DR	LA VENTANA	PINNACLE	TERRA DR	2052	254	36	9,134	R	AC/AC	zne1	86	81	82	\$17	1,408,549	SEAL CRACKS
TERRA DR	PINNACLE	TUNDAR	TERRA DR	2059	1,035	36	37,256	R	AC/AC	zne1	86	81	82	\$69	1,408,164	SEAL CRACKS
THIRD ST	MAIN	RAMONA	THIRD ST	G1623	363	40	14,533	C	AC	zne4	62	83	84	\$22	1,884,596	SEAL CRACKS
THIRD ST	MAIN	WASHBURN	THIRD ST	H1624	369	44	16,250	C	AC	zne4	60	83	84	\$24	1,884,596	SEAL CRACKS
THIRD ST	SHERIDAN	GRAND	THIRD ST	J968C	889	40	35,553	C	AC	zne4	62	83	84	\$52	1,884,596	SEAL CRACKS
TOULOUSE CI	SANT CROIS	END	TOULOUSE C	6256	443	36	18,448	R	AC		85	79	81	\$40	1,253,358	SEAL CRACKS
TOULOUSE ST	ALSACE	SANT CROIS	TOULOUSE S	6257	325	36	11,700	R	AC		85	79	81	\$26	1,253,358	SEAL CRACKS
TREVOR LN	TANFORD	OLD TEMESCAL	TREVOR LN	1757	417	32	13,341	R	AC	zne4	58	85	86	\$12	2,029,208	SEAL CRACKS
TUNDAR CL	ROCK VISTA	END	TUNDAR CL	4282	434	32	13,872	R	AC/AC	zne1	86	81	82	\$26	1,409,142	SEAL CRACKS
TURNBERRY LN	OLD TEMESCAL	WEMBLEY	TURNBERRY	1764	170	36	6,126	R	AC	zne4	58	85	86	\$6	2,029,208	SEAL CRACKS
TURNBERRY LN	WEMBLEY	BIRMINGHAM	TURNBERRY	1814	597	36	21,489	R	AC	zne4	58	85	86	\$19	2,029,208	SEAL CRACKS
UPPER DR	MAIN	HALF MOON	UPPER DR	3610	879	36	31,657	C	AC	zne5	92	81	82	\$61	1,414,986	SEAL CRACKS
UPPER DR	HALF MOON	GALATEA	UPPER DR	3611	929	36	33,431	C	AC	zne5	92	81	82	\$65	1,414,986	SEAL CRACKS
UPPER DR	MAIN	EMORY	UPPER DR	3621	1,378	36	49,612	C	AC	zne5	92	81	82	\$96	1,414,986	SEAL CRACKS
UPPER DR	EMORY	GARRETSON	UPPER DR	3622	599	36	21,570	C	AC	zne5	92	81	82	\$42	1,414,986	SEAL CRACKS
UPPER DR	GARRETSON	VALENCIA	UPPER DR	3624	593	36	21,330	C	AC	zne5	92	81	82	\$41	1,414,986	SEAL CRACKS
UPPER DR	VALENCIA	RED CEDAR	UPPER DR	3636	545	36	19,609	C	AC	zne5	92	81	82	\$38	1,414,986	SEAL CRACKS

\*\* - Treatment from Project Selection

Scenarios Criteria:





# Scenarios - Sections Selected for Treatment

Interest: 3.00%

Inflation: 3.00%

Printed: 03/11/2019

Scenario: 5. \$9 Million to \$12.5 Million Per Year

Year: 2028

Street Name	Begin Location	End Location	Street ID	Section ID	Length	Width	Area	FC	Surf Type	Area ID	Current PCI	Treatment		Cost	Rating	Treatment
												PCI Before	PCI After			
UPPER DR	RED CEDAR	FULLERTON	UPPER DR	3637	423	36	15,243	C	AC	zne5	92	81	82	\$30	1,414,986	SEAL CRACKS
UPPER DR	FULLERTON	HUMBOLT	UPPER DR	3646	763	36	27,462	C	AC	zne5	92	81	82	\$53	1,414,986	SEAL CRACKS
UPPER DR	ORANGECREST	JULIETTE	UPPER DR	3647	414	36	14,911	C	AC	zne5	92	81	82	\$29	1,414,986	SEAL CRACKS
UPPER DR	LARCHWOOD	PEREGRINE	UPPER DR	3648	267	36	9,629	C	AC	zne5	92	81	82	\$19	1,414,986	SEAL CRACKS
UPPER DR	PEREGRINE	RIMPAU	UPPER DR	3649	552	36	19,868	C	AC	zne5	92	81	82	\$39	1,414,986	SEAL CRACKS
UPPER DR	RIMPAU	LESTER	UPPER DR	3678	260	36	9,376	C	AC	zne5	92	81	82	\$18	1,414,986	SEAL CRACKS
UPPER DR	GALATEA	MALAGA	UPPER DR	4702	692	36	24,924	C	AC	zne5	92	81	82	\$48	1,414,986	SEAL CRACKS
UPPER DR	MALAGA	MOUNTAIN GATE	UPPER DR	4703	1,629	36	58,633	C	AC	zne5	92	81	82	\$113	1,414,986	SEAL CRACKS
UPPER DR	HUMBOLDT	ORANGECREST	UPPER DR	5506	396	36	14,241	C	AC	zne5	92	81	82	\$28	1,414,986	SEAL CRACKS
UPPER DR	JULIETTE	LARCHWOOD	UPPER DR	5723	237	36	8,522	C	AC	zne5	92	81	82	\$17	1,414,986	SEAL CRACKS
VERA CRUZ	PADRE	VIA PAVON	VERA CRUZ	3332	858	36	30,886	R	AC	zne3	85	79	81	\$67	1,253,970	SEAL CRACKS
VERA CRUZ	VIA IXTAPA	PADRE	VERA CRUZ	3333	292	36	10,527	R	AC	zne3	85	79	81	\$23	1,253,970	SEAL CRACKS
VERANDA LN	CORFU	COUNTESS	VERANDA LN	3298	281	36	10,105	R	AC	zne3	85	79	80	\$23	1,252,309	SEAL CRACKS
VERANDA LN	FLORENCE	CORFU	VERANDA LN	3299	693	36	24,955	R	AC	zne3	85	79	80	\$55	1,252,309	SEAL CRACKS
VIA IXTAPA	VERA CRUZ	VIA MAZATLAN	VIA IXTAPA	3334	511	36	18,385	R	AC	zne3	85	79	81	\$40	1,253,970	SEAL CRACKS
VIA MAZATLAN	VIA IXTAPA	PASEO TASCO	VIA MAZATL	3327	264	36	9,516	R	AC	zne3	85	79	81	\$21	1,253,986	SEAL CRACKS
VIA MAZATLAN	PASEO TASCO	SINSONTE	VIA MAZATL	3328	275	36	9,900	R	AC	zne3	85	79	81	\$22	1,253,986	SEAL CRACKS
VIA MAZATLAN	SINSONTE	ACAPULCO	VIA MAZATL	3329	257	36	9,253	R	AC	zne3	85	79	81	\$20	1,253,986	SEAL CRACKS
VIA MAZATLAN	ACAPULCO	VIA PAVON	VIA MAZATL	3330	338	36	12,150	R	AC	zne3	85	79	81	\$26	1,255,700	SEAL CRACKS
VIA MAZATLAN	VIA PAVON	SILVERCREEK	VIA MAZATL	426	173	36	6,221	R	AC	zne3	85	79	81	\$14	1,253,986	SEAL CRACKS
VIA MAZATLAN	SILVERCREEK	DALGETY	VIA MAZATL	5823	289	30	8,670	R	AC		85	79	81	\$19	1,253,299	SEAL CRACKS
VIA MAZATLAN	DALGETY	CHASE	VIA MAZATL	5831	491	36	17,676	R	AC		85	79	81	\$39	1,253,299	SEAL CRACKS
VIA PARAISO CL	VISTA DEL MONTE	HIGHGROVE	VIA PARAIS	3490	186	36	6,682	R	AC	zne5	85	79	81	\$15	1,257,329	SEAL CRACKS
VIA PARAISO CL	END	VISTA DEL MONTE	VIA PARAIS	766	447	36	16,089	R	AC	zne5	84	78	80	\$36	1,251,951	SEAL CRACKS
VIA PAVON	VERA CRUZ	VIA MAZATLAN	VIA PAVON	3331	531	36	19,117	R	AC	zne3	85	79	81	\$41	1,253,986	SEAL CRACKS
VILLAGE LOOP DR	MONTEZUMA	HIDDEN VALLEY PK	VILLAGE LO	2244	528	40	21,103	C	AC	zne1	43	87	88	\$26	1,556,300	SEAL CRACKS
WASHBURN CL	END	GRAND	WASHBURN C	4437	304	38	11,558	R	AC	zne2	57	85	86	\$10	2,029,208	SEAL CRACKS
WELLER WY	ALSACE	DEBORA RAE	WELLER WY	6434	217	36	7,812	R	AC		85	79	81	\$17	1,253,374	SEAL CRACKS
WEMBLEY LN	TURNBERRY	PORTSMITH	WEMBLEY LN	1815	751	32	24,043	R	AC	zne4	58	85	86	\$21	2,029,208	SEAL CRACKS
WEMBLEY LN	PORTSMITH	WINSTON	WEMBLEY LN	1816	229	32	7,335	R	AC	zne4	58	85	86	\$7	2,029,208	SEAL CRACKS
WILSON CL	END	KENNEDY	WILSON CL	4585	307	32	9,808	R	AC/AC	zne1	86	81	82	\$18	1,408,375	SEAL CRACKS
WIMBLETON DR	EATON	SCARBOROUGH	WIMBLETON	2000	164	40	6,560	R	AC/AC	zne1	86	81	82	\$13	1,407,050	SEAL CRACKS
WIMBLETON DR	SCARBOROUGH	SURREY	WIMBLETON	2001	223	40	8,929	R	AC/AC	zne1	86	81	82	\$17	1,407,050	SEAL CRACKS

\*\* - Treatment from Project Selection

Scenarios Criteria:





# Scenarios - Sections Selected for Treatment

Interest: 3.00%

Inflation: 3.00%

Printed: 03/11/2019

Scenario: 5. \$9 Million to \$12.5 Million Per Year

Year: 2028

Street Name	Begin Location	End Location	Street ID	Section ID	Length	Width	Area	FC	Surf Type	Area ID	Current PCI	Treatment		Cost	Rating	Treatment	
												PCI Before	PCI After				
WIMBLETON DR	SURREY	BUCHANAN	WIMBLETON	2002	188	40	7,527	R	AC/AC	zne1	86	81	82	\$14	1,407,050	SEAL CRACKS	
WIMBLETON DR	BRITTANY	EATON	WIMBLETON	2020	921	40	36,848	R	AC/AC	zne1	86	81	82	\$68	1,407,050	SEAL CRACKS	
WINDHAVEN WY	MIRAFLORES	BAINBRIDGE	WINDHAVEN	5444	737	36	26,545	R	AC/AC	zne5	86	81	82	\$49	1,408,375	SEAL CRACKS	
WINTHROP DR	MONTOYA	DAKIN	WINTHROP D	3375	231	36	8,316	R	AC	zne5	85	79	81	\$18	1,254,931	SEAL CRACKS	
WINTHROP DR	DAKIN	MACBETH	WINTHROP D	3376	463	36	16,670	R	AC	zne5	85	79	81	\$36	1,254,931	SEAL CRACKS	
WOODLAWN DR	WESTPARK	GLENHAVEN	WOODLAWN D	1180	751	32	24,018	R	AC	zne3	56	85	86	\$21	2,029,208	SEAL CRACKS	
WRANGLER CL	END	HIGHGROVE	WRANGLER C	410	303	36	10,913	R	AC	zne5	85	79	81	\$24	1,257,364	SEAL CRACKS	
												<b>Treatment Total</b>		<b>\$14,987</b>			
ADOBE AV	CARMEL	DOVE	ADOBE AV	2967	394	37	14,578	R	AC	zne3	71	66	75	\$11,413	14,716	CHIP SEAL AND SLURRY SEAL	
ADOBE AV	SAGE	CARMEL	ADOBE AV	2968	718	37	26,551	R	AC	zne3	71	66	75	\$20,786	14,716	CHIP SEAL AND SLURRY SEAL	
ADOBE AV	MIRAGE	SAGE	ADOBE AV	3188	1,112	37	41,155	R	AC	zne3	71	66	75	\$32,219	14,716	CHIP SEAL AND SLURRY SEAL	
ADOBE AV	MANZANITA	MIRAGE	ADOBE AV	3190	1,817	37	67,218	R	AC	zne3	71	66	75	\$52,623	14,716	CHIP SEAL AND SLURRY SEAL	
ADRIENNE DR	BRENTWOOD	CAROLWOOD	ADRIENNE D	3175	1,030	33	33,975	R	AC	zne3	71	66	75	\$26,598	14,716	CHIP SEAL AND SLURRY SEAL	
ANTELOPE DR	PEACOCK	BORDER	ANTELOPE D	3225	1,238	40	49,503	R	AC	zne3	71	66	75	\$38,755	14,716	CHIP SEAL AND SLURRY SEAL	
APPLEGATE CL	DOVE	AVOCADO	APPLEGATE	2971	694	37	25,685	R	AC	zne3	71	66	75	\$20,108	14,716	CHIP SEAL AND SLURRY SEAL	
APPLEGATE CL	AVOCADO	MANITOBA	APPLEGATE	2972	925	36	33,317	R	AC	zne3	71	66	75	\$26,083	14,716	CHIP SEAL AND SLURRY SEAL	
APPLEGATE CL	MANITOBA	KIRKWOOD	APPLEGATE	2973	524	37	19,394	R	AC	zne3	71	66	75	\$15,184	14,716	CHIP SEAL AND SLURRY SEAL	
AVENIDA DEL VISTA	MERRYWOOD	LIND TERRACE	AVENIDA DE	3159C	579	40	23,147	C	AC	zne3	83	73	81	\$18,122	15,687	CHIP SEAL AND SLURRY SEAL	
AVOCADO ST	APPLEGATE	ONTARIO	AVOCADO ST	2975	288	37	10,647	R	AC	zne3	71	66	75	\$8,335	14,716	CHIP SEAL AND SLURRY SEAL	
AZALEA CL	END	HIBISCUS	AZALEA CL	4377	266	32	8,518	R	AC	zne3	71	66	75	\$6,669	14,716	CHIP SEAL AND SLURRY SEAL	
BAIRD ST	PEELER	BORDER	BAIRD ST	3409	433	40	17,336	R	AC	zne3	71	66	75	\$13,572	14,716	CHIP SEAL AND SLURRY SEAL	
BAIRD ST	END	PEELER	BAIRD ST	341	466	40	18,643	R	AC	zne3	71	66	75	\$14,595	14,716	CHIP SEAL AND SLURRY SEAL	
C L FLEMING CI	GARRETSON	END	C L FLEMIN	6437	606	36	24,316	R	AC	zne3	77	71	80	\$19,037	15,092	CHIP SEAL AND SLURRY SEAL	
CACTUS ST	MESQUITE	MCNEIL	CACTUS ST	3246	332	36	11,964	R	AC	zne3	71	66	75	\$9,366	14,716	CHIP SEAL AND SLURRY SEAL	

\*\* - Treatment from Project Selection

Scenarios Criteria:



# Scenarios - Sections Selected for Treatment

Interest: 3.00%

Inflation: 3.00%

Printed: 03/11/2019

Scenario: 5. \$9 Million to \$12.5 Million Per Year

Year: 2028

Street Name	Begin Location	End Location	Street ID	Section ID	Length	Width	Area	FC	Surf Type	Area ID	Current PCI	Treatment		Cost	Rating	Treatment
												PCI Before	PCI After			
CALL WY	HAMPTON	PAGE	CALL WY	2838	445	32	14,226	R	AC/AC	zne3	79	74	82	\$11,137	14,945	CHIP SEAL AND SLURRY SEAL
CAMDEN LN	BUNDY	REDONDO	CAMDEN LN	3590	306	36	10,998	R	AC	zne5	76	71	80	\$8,610	15,095	CHIP SEAL AND SLURRY SEAL
CAMELOT DR	CHALGROVE	END	CAMELOT DR	274	262	44	11,542	R	AC	zne3	76	71	80	\$9,036	15,099	CHIP SEAL AND SLURRY SEAL
CAPE DR	MADAGASCAR	LABRADOR	CAPE DR	3292	911	36	32,786	R	AC	zne3	70	65	75	\$25,667	14,612	CHIP SEAL AND SLURRY SEAL
CARMEL CL	ADOBE	END	CARMEL CL	280	289	37	10,680	R	AC	zne3	71	66	75	\$8,361	14,716	CHIP SEAL AND SLURRY SEAL
CARMEL CL	END	ADOBE	CARMEL CL	282	183	37	6,784	R	AC	zne3	71	66	75	\$5,311	14,716	CHIP SEAL AND SLURRY SEAL
CAROLWOOD DR	ADRIENNE	RAINBOW RIDGE	CAROLWOOD	312	303	34	10,301	R	AC	zne3	71	66	75	\$8,065	14,716	CHIP SEAL AND SLURRY SEAL
CAROLWOOD DR	BORDER	ADRIENNE	CAROLWOOD	320	303	34	10,318	R	AC	zne3	71	66	75	\$8,078	14,716	CHIP SEAL AND SLURRY SEAL
CIRCLE CITY DR	RIMPAU	HOLIDAY	CIRCLE CITY	C1510	943	27	25,449	C	AC	zne4	78	70	79	\$19,924	18,060	CHIP SEAL AND SLURRY SEAL
CITRON ST	BELLE	TAYLOR	CITRON ST	C1224C	855	40	33,878	C	AC/AC	zne4	79	74	82	\$26,522	19,666	CHIP SEAL AND SLURRY SEAL
CONSUMER CL	POMONA	END	CONSUMER CL	4213	322	40	12,893	R	AC	zne2	72	66	75	\$10,094	14,716	CHIP SEAL AND SLURRY SEAL
COPLEN CL	END	BORDER	COPLEN CL	354	307	37	11,343	R	AC	zne3	71	66	75	\$8,881	14,716	CHIP SEAL AND SLURRY SEAL
DAFFODIL ST	WESTPARK	HIBISCUS	DAFFODIL ST	2817	573	32	18,340	R	AC	zne3	71	66	75	\$14,358	14,716	CHIP SEAL AND SLURRY SEAL
DAFFODIL ST	WESTPARK	END	DAFFODIL ST	4192	168	34	5,712	R	AC	zne3	71	66	75	\$4,472	14,716	CHIP SEAL AND SLURRY SEAL
DAHLIA CL	VIA SANTIAGO	END	DAHLIA CL	4191	304	32	9,721	R	AC	zne3	71	66	75	\$7,610	14,716	CHIP SEAL AND SLURRY SEAL
DAISY CL	END	HIBISCUS	DAISY CL	4380	286	32	9,145	R	AC	zne3	71	66	75	\$7,160	14,716	CHIP SEAL AND SLURRY SEAL
DAWN RIDGE DR	END	CROWN VIEW	DAWN RIDGE	4384	120	32	3,849	R	AC	zne3	76	71	80	\$3,014	15,097	CHIP SEAL AND SLURRY SEAL
DOVE CL	END	APPLEGATE	DOVE CL	302	234	36	8,419	R	AC	zne3	71	66	75	\$6,591	14,716	CHIP SEAL AND SLURRY SEAL
EIGHTH ST	SHERIDAN	GRAND	EIGHTH ST	E1004C	1,058	30	31,739	C	AC/AC	zne4	79	73	82	\$24,848	19,680	CHIP SEAL AND SLURRY SEAL
EMERALD ST	BURR	ZIRCON	EMERALD ST	1207	173	32	5,539	R	AC	zne3	71	66	75	\$4,337	14,716	CHIP SEAL AND SLURRY SEAL
EMERALD ST	TOPAZ	BURR	EMERALD ST	2783	794	32	25,412	R	AC	zne3	71	66	75	\$19,894	14,716	CHIP SEAL AND SLURRY SEAL
EMERSON DR	GLEASON	BORDER	EMERSON DR	3218	688	40	27,502	R	AC	zne3	71	66	75	\$21,531	14,716	CHIP SEAL AND SLURRY SEAL
EMERSON DR	MESQUITE	GLEASON	EMERSON DR	3219	583	40	23,303	R	AC	zne3	71	66	75	\$18,243	14,716	CHIP SEAL AND SLURRY SEAL

\*\* - Treatment from Project Selection

Scenarios Criteria:



# Scenarios - Sections Selected for Treatment

Interest: 3.00%

Inflation: 3.00%

Printed: 03/11/2019

Scenario: 5. \$9 Million to \$12.5 Million Per Year

Year: 2028

Street Name	Begin Location	End Location	Street ID	Section ID	Length	Width	Area	FC	Surf Type	Area ID	Current PCI	Treatment		Cost	Rating	Treatment
												PCI Before	PCI After			
FRASER CL	BORDER	END	FRASER CL	366	573	40	22,928	R	AC	zne3	71	66	75	\$17,950	14,716	CHIP SEAL AND SLURRY SEAL
GARNET ST	TOPAZ	ZIRCON	GARNET ST	2787	864	32	27,658	R	AC	zne3	71	66	75	\$21,653	14,716	CHIP SEAL AND SLURRY SEAL
GARRETSON AV	GAY	RANCHO	GARRETSON	E1344 N	802	42	33,681	C	AC	zne4	85	74	83	\$26,369	16,108	CHIP SEAL AND SLURRY SEAL
HARRISON ST	SHERIDAN	COTA	HARRISON S	2332	1,057	43	45,447	C	AC/AC	zne2	79	74	82	\$35,579	19,662	CHIP SEAL AND SLURRY SEAL
HEDGES DR	MYRTLE	BOWDOIN	HEDGES DR	2491	426	36	15,324	R	AC	zne2	71	65	75	\$11,997	14,594	CHIP SEAL AND SLURRY SEAL
HIBISCUS ST	CITRON	AZALEA	HIBISCUS S	2813	253	32	8,088	R	AC	zne3	71	66	75	\$6,332	14,716	CHIP SEAL AND SLURRY SEAL
HIBISCUS ST	AZALEA	HOLLY	HIBISCUS S	2814	273	32	8,725	R	AC	zne3	71	66	75	\$6,831	14,716	CHIP SEAL AND SLURRY SEAL
HIBISCUS ST	HOLLY	ROSE	HIBISCUS S	2815	275	32	8,785	R	AC	zne3	71	66	75	\$6,878	14,716	CHIP SEAL AND SLURRY SEAL
HIBISCUS ST	ROSE	DAFFODIL	HIBISCUS S	2816	266	32	8,521	R	AC	zne3	71	66	75	\$6,671	14,716	CHIP SEAL AND SLURRY SEAL
HILLTOP CL	END	PASEO GRANDE	HILLTOP CL	4365	367	33	12,117	R	AC	zne3	72	66	75	\$9,487	14,716	CHIP SEAL AND SLURRY SEAL
HOLLY CL	END	HIBISCUS	HOLLY CL	4378	268	32	8,573	R	AC	zne3	71	66	75	\$6,712	14,716	CHIP SEAL AND SLURRY SEAL
INDEPENDENCE CL	CONSTITUTION	END SOUTH	INDEPENDENCE	750 N	502	36	18,063	R	AC	zne3	70	65	75	\$14,141	14,614	CHIP SEAL AND SLURRY SEAL
INDUSTRIAL WY	POMONA	END	INDUSTRIAL	4214	379	40	15,179	R	AC	zne2	72	66	75	\$11,884	14,716	CHIP SEAL AND SLURRY SEAL
LARK LN	RAINBOW RIDGE	LONGVIEW	LARK LN	3170	297	33	9,810	R	AC	zne3	71	66	75	\$7,680	14,716	CHIP SEAL AND SLURRY SEAL
LARK LN	LONGVIEW	AVENIDA DEL VISTA	LARK LN	3171	925	33	30,512	R	AC	zne3	71	66	75	\$23,887	14,716	CHIP SEAL AND SLURRY SEAL
LILAC ST	IRIS	CITRON	LILAC ST	1197	281	32	8,993	R	AC	zne3	71	66	75	\$7,041	14,716	CHIP SEAL AND SLURRY SEAL
LILAC ST	VIA SANTIAGO	IRIS	LILAC ST	2802	368	32	11,779	R	AC	zne3	71	66	75	\$9,222	14,716	CHIP SEAL AND SLURRY SEAL
LIND TERRACE	END	AVENIDA DEL VISTA	LIND TERRACE	300	263	34	8,946	R	AC	zne3	71	66	75	\$7,004	14,716	CHIP SEAL AND SLURRY SEAL
LONGVIEW DR	LARK	OUTPOST	LONGVIEW DR	3172	1,739	33	57,375	R	AC	zne3	71	66	75	\$44,917	14,716	CHIP SEAL AND SLURRY SEAL
MABEY CANYON RD	BORDER	HAWK	MABEY CANYON	3229	399	40	15,973	R	AC	zne3	71	66	75	\$12,505	14,716	CHIP SEAL AND SLURRY SEAL
MABEY CANYON RD	HAWK	FALCON	MABEY CANYON	3230	323	40	12,903	R	AC	zne3	71	66	75	\$10,102	14,716	CHIP SEAL AND SLURRY SEAL
MABEY CANYON RD	FALCON	END	MABEY CANYON	402	364	40	14,546	R	AC	zne3	71	66	75	\$11,388	14,716	CHIP SEAL AND SLURRY SEAL
MANITOBA CL	APPLEGATE	END	MANITOBA CL	276	174	36	6,260	R	AC	zne3	71	66	75	\$4,901	14,716	CHIP SEAL AND SLURRY SEAL

\*\* - Treatment from Project Selection

Scenarios Criteria:



# Scenarios - Sections Selected for Treatment

Interest: 3.00%

Inflation: 3.00%

Printed: 03/11/2019

Scenario: 5. \$9 Million to \$12.5 Million Per Year

## Year: 2028

Street Name	Begin Location	End Location	Street ID	Section ID	Length	Width	Area	FC	Surf Type	Area ID	Current PCI	Treatment		Cost	Rating	Treatment
												PCI Before	PCI After			
MANZANITA RD	ONTARIO	SAGE	MANZANITA	3187	283	32	9,053	R	AC	zne3	71	66	75	\$7,088	14,716	CHIP SEAL AND SLURRY SEAL
MANZANITA RD	SAGE	ADOBE	MANZANITA	3189	286	32	9,159	R	AC	zne3	71	66	75	\$7,171	14,716	CHIP SEAL AND SLURRY SEAL
MANZANITA RD	ADOBE	YUCCA	MANZANITA	3195	421	33	13,893	R	AC	zne3	71	66	75	\$10,877	14,716	CHIP SEAL AND SLURRY SEAL
MASTERS	BENNET	EL DORADO	MASTERS	5404	733	40	29,334	C	AC	zne5	83	72	81	\$22,965	15,593	CHIP SEAL AND SLURRY SEAL
MCNEIL CL	ONTARIO	CACTUS	MCNEIL CL	3245	414	40	16,563	R	AC	zne3	71	66	75	\$12,967	14,716	CHIP SEAL AND SLURRY SEAL
MCNEIL CL	CACTUS	END	MCNEIL CL	358	121	40	4,834	R	AC	zne3	71	66	75	\$3,785	14,716	CHIP SEAL AND SLURRY SEAL
MERIDIAN CL	END	SUMMIT VIEW	MERIDIAN C	4404	344	36	12,395	R	AC	zne3	76	71	80	\$9,704	15,097	CHIP SEAL AND SLURRY SEAL
MERRYWOOD LN	END	AVENIDA DEL VISTA	MERRYWOOD	284	514	34	17,480	R	AC	zne3	71	66	75	\$13,685	14,716	CHIP SEAL AND SLURRY SEAL
MESQUITE LN	EMERSON	BORDER	MESQUITE L	3220	739	40	29,550	R	AC	zne3	71	66	75	\$23,134	14,716	CHIP SEAL AND SLURRY SEAL
MESQUITE LN	PEACOCK	EMERSON	MESQUITE L	3222	318	36	11,442	R	AC	zne3	71	66	75	\$8,958	14,716	CHIP SEAL AND SLURRY SEAL
MESQUITE LN	ONTARIO	CACTUS	MESQUITE L	3247	638	40	25,508	R	AC	zne3	71	66	75	\$19,970	14,716	CHIP SEAL AND SLURRY SEAL
MESQUITE LN	CACTUS	PEACOCK	MESQUITE L	3248	951	40	38,050	R	AC	zne3	71	66	75	\$29,788	14,716	CHIP SEAL AND SLURRY SEAL
MIRAGE WY	SAGE	TUMBLEWEED	MIRAGE WY	3193	257	36	9,267	R	AC	zne3	71	66	75	\$7,255	14,716	CHIP SEAL AND SLURRY SEAL
MIRAGE WY	TUMBLEWEED	ADOBE	MIRAGE WY	3194	265	36	9,522	R	AC	zne3	71	66	75	\$7,455	14,716	CHIP SEAL AND SLURRY SEAL
MOUNTAINSIDE CL	WHISPERING TREE	VIEWCREST	MOUNTAINSI	3043	280	36	10,092	R	AC	zne3	70	65	75	\$7,901	14,615	CHIP SEAL AND SLURRY SEAL
NEWTON DR	KROONEN	ONTARIO	NEWTON DR	3413	1,115	40	44,591	R	AC	zne3	71	66	75	\$34,909	14,716	CHIP SEAL AND SLURRY SEAL
OLIVE ST	NORMANDY TERRACE	LINCOLN	OLIVE ST	H2778	359	40	14,344	C	AC	zne3	78	65	75	\$11,230	13,792	CHIP SEAL AND SLURRY SEAL
OLYMPIC DR	RIMPAU	CALIFORNIA	OLYMPIC DR	1773	1,713	40	68,537	C	AC/AC	zne4	80	74	82	\$53,656	19,649	CHIP SEAL AND SLURRY SEAL
ONTARIO AV	KIRKWOOD	DOVE	ONTARIO AV	U2963	499	40	19,946	C	AC	zne3	79	68	78	\$15,616	16,258	CHIP SEAL AND SLURRY SEAL
ONTARIO AV	PASEO GRANDE	KIRKWOOD	ONTARIO AV	V2962	688	40	27,511	C	AC	zne3	79	68	78	\$21,538	16,248	CHIP SEAL AND SLURRY SEAL
OPAL ST	TOPAZ	ZIRCON	OPAL ST	2793	765	32	24,467	R	AC	zne3	71	66	75	\$19,155	14,716	CHIP SEAL AND SLURRY SEAL
PALISADES DR	COLONIAL	GREEN RIVER	PALISADES	3104	6,550	60	393,010	C	AC	zne3	78	66	76	\$307,674	15,594	CHIP SEAL AND SLURRY SEAL
PEACOCK LN	MESQUITE	EARL	PEACOCK LN	3223	177	56	9,896	R	AC	zne3	71	66	75	\$7,748	14,716	CHIP SEAL AND SLURRY SEAL

\*\* - Treatment from Project Selection

Scenarios Criteria:



# Scenarios - Sections Selected for Treatment

Interest: 3.00%

Inflation: 3.00%

Printed: 03/11/2019

Scenario: 5. \$9 Million to \$12.5 Million Per Year

Year: 2028

Street Name	Begin Location	End Location	Street ID	Section ID	Length	Width	Area	FC	Surf Type	Area ID	Current PCI	Treatment		Cost	Rating	Treatment
												PCI Before	PCI After			
PEACOCK LN	EARL	ANTELOPE	PEACOCK LN	3224	427	36	15,380	R	AC	zne3	71	66	75	\$12,041	14,716	CHIP SEAL AND SLURRY SEAL
PEACOCK LN	ANTELOPE	BORDER	PEACOCK LN	3226	1,112	40	44,497	R	AC	zne3	71	66	75	\$34,836	14,716	CHIP SEAL AND SLURRY SEAL
PEELER ST	KROONEN	BAIRD	PEELER ST	3410	367	32	11,758	R	AC	zne3	71	66	75	\$9,205	14,716	CHIP SEAL AND SLURRY SEAL
PLATT CL	END	WILLITS	PLATT CL	4617	130	32	4,171	R	AC	zne3	76	67	76	\$3,265	13,485	CHIP SEAL AND SLURRY SEAL
POINSETTIA ST	VIA SANTIAGO	TULIP	POINSETTIA	2805	690	32	22,082	R	AC	zne3	71	66	75	\$17,287	14,716	CHIP SEAL AND SLURRY SEAL
RAINBOW RIDGE	LARK	CAROLWOOD	RAINBOW RI	3173	730	33	24,074	R	AC	zne3	71	66	75	\$18,847	14,716	CHIP SEAL AND SLURRY SEAL
RAINBOW RIDGE	BRENTWOOD	LARK	RAINBOW RI	3174	300	33	9,894	R	AC	zne3	71	66	75	\$7,746	14,716	CHIP SEAL AND SLURRY SEAL
RAINBOW RIDGE	CAROLWOOD	OUTPOST	RAINBOW RI	3182	872	34	29,658	R	AC	zne3	71	66	75	\$23,219	14,716	CHIP SEAL AND SLURRY SEAL
RAVEN CL	BORDER	END	RAVEN CL	388	606	36	21,821	R	AC	zne3	71	66	75	\$17,084	14,716	CHIP SEAL AND SLURRY SEAL
RINCON ST	SHERIDAN	COTA	RINCON ST	2337	934	40	37,340	C	AC/AC	zne2	79	74	82	\$29,233	19,663	CHIP SEAL AND SLURRY SEAL
ROSE CL	END	HIBISCUS	ROSE CL	4379	267	32	8,554	R	AC	zne3	71	66	75	\$6,697	14,716	CHIP SEAL AND SLURRY SEAL
RUTLAND DR	HIGHLAND VIEW	SUMMIT VIEW	RUTLAND DR	3075	232	36	8,349	R	AC	zne3	76	71	80	\$6,537	15,097	CHIP SEAL AND SLURRY SEAL
SAGE AV	MANZANITA	MIRAGE	SAGE AV	3191	1,284	37	47,502	R	AC	zne3	71	66	75	\$37,188	14,716	CHIP SEAL AND SLURRY SEAL
SAGE AV	MIRAGE	ADOBE	SAGE AV	3192	1,148	36	41,335	R	AC	zne3	71	66	75	\$32,360	14,716	CHIP SEAL AND SLURRY SEAL
SHERIDAN ST	BLAINE	HARRISON	SHERIDAN S	A2-2330	339	40	13,574	C	AC/AC	zne2	79	74	82	\$10,627	19,662	CHIP SEAL AND SLURRY SEAL
SHERIDAN ST	RAILROAD	BLAINE	SHERIDAN S	A3-1668	472	36	16,978	C	AC/AC	zne2	79	74	82	\$13,292	19,666	CHIP SEAL AND SLURRY SEAL
SPRING LN	END	AVENIDA DEL VISTA	SPRING LN	294	394	34	13,394	R	AC	zne3	71	66	75	\$10,486	14,716	CHIP SEAL AND SLURRY SEAL
SUNSET LN	END	AVENIDA DEL VISTA	SUNSET LN	304	151	34	5,134	R	AC	zne3	71	66	75	\$4,020	14,716	CHIP SEAL AND SLURRY SEAL
TABER RD	CALIFORNIA	COMPTON	TABER RD	3749	182	40	7,280	C	AC		78	66	75	\$5,700	15,355	CHIP SEAL AND SLURRY SEAL
TENTH ST	VICENTIA	BUENA VISTA	TENTH ST	H1-1057	721	33	23,796	C	AC/AC	zne4	79	74	82	\$18,630	19,666	CHIP SEAL AND SLURRY SEAL
TENTH ST	WYVAL	LINCOLN	TENTH ST	J2758	343	32	10,961	C	AC/AC	zne3	79	73	82	\$8,582	19,684	CHIP SEAL AND SLURRY SEAL
THIRD ST	RAMONA	VICTORIA	THIRD ST	F1643	386	40	15,447	C	AC	zne4	77	69	78	\$12,094	17,941	CHIP SEAL AND SLURRY SEAL
TODD CL	END	WILLITS	TODD CL	4372	281	32	9,000	R	AC		77	69	78	\$7,047	14,238	CHIP SEAL AND SLURRY SEAL

\*\* - Treatment from Project Selection

Scenarios Criteria:



# Scenarios - Sections Selected for Treatment

Interest: 3.00%

Inflation: 3.00%

Printed: 03/11/2019

Scenario: 5. \$9 Million to \$12.5 Million Per Year

Year: 2028

Street Name	Begin Location	End Location	Street ID	Section ID	Length	Width	Area	FC	Surf Type	Area ID	Current PCI	Treatment		Cost	Rating	Treatment
												PCI Before	PCI After			
TOPAZ ST	LINCOLN	EMERALD	TOPAZ ST	2781	330	32	10,548	R	AC	zne3	71	66	75	\$8,258	14,716	CHIP SEAL AND SLURRY SEAL
TOPAZ ST	EMERALD	GARNET	TOPAZ ST	2782	291	32	9,310	R	AC	zne3	71	66	75	\$7,289	14,716	CHIP SEAL AND SLURRY SEAL
TOPAZ ST	GARNET	OPAL	TOPAZ ST	2788	291	32	9,301	R	AC	zne3	71	66	75	\$7,282	14,716	CHIP SEAL AND SLURRY SEAL
TOPAZ ST	OPAL	TURQUOISE	TOPAZ ST	2789	261	32	8,364	R	AC	zne3	71	66	75	\$6,548	14,716	CHIP SEAL AND SLURRY SEAL
TOPAZ ST	TURQUOISE	ZIRCON	TOPAZ ST	2790	299	32	9,583	R	AC	zne3	71	66	75	\$7,502	14,716	CHIP SEAL AND SLURRY SEAL
TULIP ST	ZINNIA	POINSETTIA	TULIP ST	2804	540	32	17,275	R	AC	zne3	71	66	75	\$13,525	14,716	CHIP SEAL AND SLURRY SEAL
VALENCIA CIR	GROVEDALE	ARBORETUM	VALENCIA R	3644C	1,403	36	50,522	C	AC	zne5	84	73	81	\$39,552	15,678	CHIP SEAL AND SLURRY SEAL
VALENCIA CIR	ARBORETUM	RIMPAU	VALENCIA R	3789	516	36	18,586	C	AC	zne5	84	73	81	\$14,551	15,678	CHIP SEAL AND SLURRY SEAL
VIA SANTIAGO	DYER	ROSEGLLEN	VIA SANTIAGO	B2845	745	40	29,803	C	AC	zne3	78	66	76	\$23,332	15,576	CHIP SEAL AND SLURRY SEAL
VIA SANTIAGO	AVENIDA DEL VISTA	ROBLES	VIA SANTIAGO	D2850C	747	40	29,711	C	AC	zne3	80	73	82	\$23,260	18,685	CHIP SEAL AND SLURRY SEAL
VIA SANTIAGO	POINSETTIA	TURQUOISE	VIA SANTIAGO	F2801	283	33	9,335	R	AC	zne3	71	66	75	\$7,308	14,716	CHIP SEAL AND SLURRY SEAL
VIA SANTIAGO	DAHLIA	POINSETTIA	VIA SANTIAGO	G2800	285	33	9,391	R	AC	zne3	71	66	75	\$7,352	14,716	CHIP SEAL AND SLURRY SEAL
VIA SANTIAGO	ZINNIA	DAHLIA	VIA SANTIAGO	H2799	284	32	9,080	R	AC	zne3	71	66	75	\$7,109	14,716	CHIP SEAL AND SLURRY SEAL
VIA SANTIAGO	LILAC	ZINNIA	VIA SANTIAGO	I2798	288	32	9,215	R	AC	zne3	71	66	75	\$7,215	14,716	CHIP SEAL AND SLURRY SEAL
VIA SANTIAGO	END	LILAC	VIA SANTIAGO	J4375	212	32	6,787	R	AC	zne3	71	66	75	\$5,313	14,716	CHIP SEAL AND SLURRY SEAL
VIA VIENTO LN	VIA CIELO	VIA CORAZON	VIA VIENTO	2997	925	36	33,290	R	AC	zne3	76	70	79	\$26,062	15,064	CHIP SEAL AND SLURRY SEAL
VONITA CL	ROCK VISTA	END	VONITA CL	4284	191	32	6,126	R	AC	zne1	77	71	80	\$4,797	15,113	CHIP SEAL AND SLURRY SEAL
YUCCA DR	AVENIDA DEL VISTA	MANZANITA	YUCCA DR	3196	318	33	10,482	R	AC	zne3	71	66	75	\$8,207	14,716	CHIP SEAL AND SLURRY SEAL
ZINNIA ST	VIA SANTIAGO	TULIP	ZINNIA ST	2803	471	32	15,085	R	AC	zne3	71	66	75	\$11,810	14,716	CHIP SEAL AND SLURRY SEAL
ZIRCON ST	EMERALD	GARNET	ZIRCON ST	1208	283	32	9,047	R	AC	zne3	71	66	75	\$7,083	14,716	CHIP SEAL AND SLURRY SEAL
ZIRCON ST	TOPAZ	TURQUOISE	ZIRCON ST	2792	562	32	17,995	R	AC	zne3	71	66	75	\$14,088	14,716	CHIP SEAL AND SLURRY SEAL
ZIRCON ST	GARNET	OPAL	ZIRCON ST	2794	271	32	8,662	R	AC	zne3	71	66	75	\$6,781	14,716	CHIP SEAL AND SLURRY SEAL
ZIRCON ST	OPAL	TURQUOISE	ZIRCON ST	2795	416	32	13,321	R	AC	zne2	71	66	75	\$10,429	14,716	CHIP SEAL AND SLURRY SEAL

\*\* - Treatment from Project Selection

Scenarios Criteria:



# Scenarios - Sections Selected for Treatment

Interest: 3.00%

Inflation: 3.00%

Printed: 03/11/2019

Scenario: 5. \$9 Million to \$12.5 Million Per Year

Year: 2028

Street Name	Begin Location	End Location	Street ID	Section ID	Length	Width	Area	FC	Surf Type	Area ID	Current PCI	Treatment			Cost	Rating	Treatment
												PCI Before	PCI After				
ZIRCON ST	END	EMERALD	ZIRCON ST	4374	231	32	7,388	R	AC	zne3	71	66	75	\$5,784	14,716	CHIP SEAL AND SLURRY SEAL	
													<b>Treatment Total</b>	<b>\$2,227,029</b>			
AZTEC LN	DON LUIS	QUIVERO	AZTEC LN	2121	325	36	11,703	R	AC	zne1	41	12	100	\$53,444	10,805	RECONSTRUCT STRUCTURE (AC)	
AZTEC LN	ESPERANZA	DON LUIS	AZTEC LN	2122	296	36	10,641	R	AC	zne1	41	12	100	\$48,593	10,805	RECONSTRUCT STRUCTURE (AC)	
BIRMINGHAM DR	YALE	COACHMAN	BIRMINGHAM	1799	266	36	9,587	R	AC	zne4	40	12	100	\$43,781	10,805	RECONSTRUCT STRUCTURE (AC)	
BIRMINGHAM DR	TURNBERRY	YALE	BIRMINGHAM	1800	483	36	17,386	R	AC	zne4	40	12	100	\$79,398	10,805	RECONSTRUCT STRUCTURE (AC)	
BRIGHTON CL	YARDLEY	END	BRIGHTON C	4138	491	32	15,725	R	AC	zne4	40	12	100	\$71,810	10,805	RECONSTRUCT STRUCTURE (AC)	
CARAWAY CT	GINGER	ROSEMARY	CARAWAY CT	2108	376	36	13,547	R	AC	zne1	41	12	100	\$61,865	10,805	RECONSTRUCT STRUCTURE (AC)	
CASANDRA LN	LA MARILLO	ESPERANZA	CASANDRA L	2125	420	32	13,439	R	AC	zne1	41	12	100	\$61,371	10,805	RECONSTRUCT STRUCTURE (AC)	
CASANDRA LN	MADERA	LA MARILLO	CASANDRA L	2126	948	32	30,324	R	AC	zne1	41	12	100	\$138,481	10,805	RECONSTRUCT STRUCTURE (AC)	
COACHMAN CL	BIRMINGHAM	END	COACHMAN C	4132	358	32	11,445	R	AC	zne4	40	12	100	\$52,266	10,805	RECONSTRUCT STRUCTURE (AC)	
COACHMAN LN	YARDLEY	STONEHENGE	COACHMAN L	1811	269	32	8,594	R	AC	zne4	40	12	100	\$39,246	10,805	RECONSTRUCT STRUCTURE (AC)	
COACHMAN LN	STONEHENGE	ASHFORD	COACHMAN L	1812	268	32	8,578	R	AC	zne4	40	12	100	\$39,173	10,805	RECONSTRUCT STRUCTURE (AC)	
COACHMAN LN	ASHFORD	BIRMINGHAM	COACHMAN L	1813	260	32	8,304	R	AC	zne4	40	12	100	\$37,923	10,805	RECONSTRUCT STRUCTURE (AC)	
													<b>Treatment Total</b>	<b>\$727,351</b>			
ALCOA CL	END	RINCON	ALCOA CL	4431	1,082	40	43,271	R	AC	zne2	63	48	100	\$112,919	18,606	THIN AC OVERLAY(1.5 INCHES)	
AMHERST ST	PANORAMIC	ROCKCREST	AMHERST ST	2504	265	36	9,554	R	AC	zne2	67	49	100	\$24,932	18,520	THIN AC OVERLAY(1.5 INCHES)	
ARTURO WY	BEL AIR	LAUREL CANYON	ARTURO WY	1785	426	35	14,897	R	AC	zne4	64	48	100	\$38,874	18,549	THIN AC OVERLAY(1.5 INCHES)	
ATWOOD CL	PIKE	END	ATWOOD CL	4259	130	32	4,173	R	AC	zne2	67	49	100	\$10,891	18,533	THIN AC OVERLAY(1.5 INCHES)	
ATWOOD DR	WINSLOW	PALOMAR	ATWOOD DR	2298	359	32	11,477	R	AC	zne2	67	49	100	\$29,951	18,533	THIN AC OVERLAY(1.5 INCHES)	
ATWOOD DR	CORONA	WINSLOW	ATWOOD DR	2299	644	32	20,601	R	AC	zne2	67	49	100	\$53,759	18,533	THIN AC OVERLAY(1.5 INCHES)	
BLACKPINE DR	WINSLOW	PIKE	BLACKPINE	2282	497	32	15,906	R	AC	zne2	67	49	100	\$41,509	18,533	THIN AC OVERLAY(1.5 INCHES)	
BOUGANVILLEA CL	CLEAR SPRINGS	END	BOUGANVILLEA L	4279	309	32	9,885	R	AC	zne1	66	49	100	\$25,796	18,467	THIN AC OVERLAY(1.5 INCHES)	
BUENA VISTA AV	SOLANO	DERBY	BUENA VISTA	M3369	857	38	32,581	R	AC	zne5	65	48	100	\$85,023	18,585	THIN AC OVERLAY(1.5 INCHES)	

\*\* - Treatment from Project Selection

269

MTC StreetSaver

Scenarios Criteria:

SS1026



# Scenarios - Sections Selected for Treatment

Interest: 3.00%

Inflation: 3.00%

Printed: 03/11/2019

Scenario: 5. \$9 Million to \$12.5 Million Per Year

## Year: 2028

Street Name	Begin Location	End Location	Street ID	Section ID	Length	Width	Area	FC	Surf Type	Area ID	Current PCI	Treatment		Cost	Rating	Treatment
												PCI Before	PCI After			
BUTTERFIELD DR	SMITH	AVIATION	BUTTERFIEL	2539	2,177	21	45,720	R	AC	zne2	67	49	100	\$119,308	18,439	THIN AC OVERLAY(1.5 INCHES)
CANARY LN	END	KELLOGG	CANARY LN	4340	410	32	13,109	R	AC	zne4	66	48	100	\$34,209	18,632	THIN AC OVERLAY(1.5 INCHES)
CASTLEPEAK DR	EAGLE GLEN	HAVENRIDGE	CASTLEPEAK	5525	261	36	9,396	R	AC	zne5	66	49	100	\$24,520	18,486	THIN AC OVERLAY(1.5 INCHES)
CITATION CL	END	RAILROAD	CITATION C	4425	471	40	18,832	R	AC	zne2	65	48	100	\$49,144	18,509	THIN AC OVERLAY(1.5 INCHES)
CORONA AV	CORONA	SERRANO	CORONA AV	2272	1,126	40	45,055	R	AC	zne2	67	49	100	\$117,574	18,533	THIN AC OVERLAY(1.5 INCHES)
CORONA AV	GILMORE	CORONA	CORONA AV	2273	431	36	15,519	R	AC	zne2	67	49	100	\$40,498	18,533	THIN AC OVERLAY(1.5 INCHES)
CORONA AV	ATWOOD	GILMORE	CORONA AV	2274	261	36	9,400	R	AC	zne2	67	49	100	\$24,530	18,533	THIN AC OVERLAY(1.5 INCHES)
CORONA AV	BLACKPINE	ATWOOD	CORONA AV	2275	283	36	10,174	R	AC	zne2	67	49	100	\$26,549	18,533	THIN AC OVERLAY(1.5 INCHES)
CORONA AV	PARKRIDGE	BLACKPINE	CORONA AV	2276	185	36	6,670	R	AC	zne2	67	49	100	\$17,405	18,533	THIN AC OVERLAY(1.5 INCHES)
COTA AV	BISMARK	CHICAGO	COTA AV	1270	1,054	36	37,959	R	AC	zne5	67	49	100	\$99,057	18,533	THIN AC OVERLAY(1.5 INCHES)
CURRY CT	PARKVIEW	GINGER	CURRY CT	2104	184	36	6,612	R	AC	zne4	67	49	100	\$17,256	18,533	THIN AC OVERLAY(1.5 INCHES)
EAGLE GLEN PK	RIVIERA	FAIRWAY	EAGLE GLEN	5651	834	44	36,701	C	AC	zne5	83	72	100	\$71,831	21,809	THIN AC OVERLAY(1.5 INCHES)
FIFTH ST	SIERRA VISTA	LINCOLN	FIFTH ST	2717	857	40	34,296	R	AC	zne3	67	49	100	\$89,499	18,533	THIN AC OVERLAY(1.5 INCHES)
FIFTH ST	END	SIERRA VISTA	FIFTH ST	4441	681	32	21,786	R	AC	zne3	67	49	100	\$56,852	18,533	THIN AC OVERLAY(1.5 INCHES)
FRANCIS ST	RIMPAU	END	FRANCIS ST	4161	137	32	4,397	R	AC	zne4	64	48	100	\$11,475	18,519	THIN AC OVERLAY(1.5 INCHES)
GARFIELD AV	C	D	GARFIELD A	2713	466	33	15,381	O	AC	zne2	65	48	100	\$40,137	18,512	THIN AC OVERLAY(1.5 INCHES)
GILMORE DR	PIKE	TETON	GILMORE DR	2289	248	34	8,431	R	AC	zne2	67	49	100	\$22,001	18,533	THIN AC OVERLAY(1.5 INCHES)
GILMORE DR	CORONA	ROYAL	GILMORE DR	2294	174	32	5,563	R	AC	zne2	67	49	100	\$14,516	18,533	THIN AC OVERLAY(1.5 INCHES)
GILMORE DR	ROYAL	WINSLOW	GILMORE DR	2295	274	32	8,765	R	AC	zne2	67	49	100	\$22,873	18,533	THIN AC OVERLAY(1.5 INCHES)
GILMORE DR	WINSLOW	RUSHMORE	GILMORE DR	2296	277	32	8,869	R	AC	zne2	67	49	100	\$23,144	18,533	THIN AC OVERLAY(1.5 INCHES)
GILMORE DR	RUSHMORE	PALOMAR	GILMORE DR	2297	258	32	8,260	R	AC	zne2	67	49	100	\$21,555	18,533	THIN AC OVERLAY(1.5 INCHES)
GINGER CL	END	CURRY	GINGER CL	4525	274	32	8,758	R	AC	zne1	67	49	100	\$22,854	18,533	THIN AC OVERLAY(1.5 INCHES)
GRAND BL	TENTH	GARRETSON	GRAND BL	EO-1533	281	57	16,040	A	AC	zne4	84	73	100	\$36,625	23,126	THIN AC OVERLAY(1.5 INCHES)

\*\* - Treatment from Project Selection

Scenarios Criteria:





# Scenarios - Sections Selected for Treatment

Interest: 3.00%

Inflation: 3.00%

Printed: 03/11/2019

Scenario: 5. \$9 Million to \$12.5 Million Per Year

Year: 2028

Street Name	Begin Location	End Location	Street ID	Section ID	Length	Width	Area	FC	Surf Type	Area ID	Current PCI	Treatment		Cost	Rating	Treatment
												PCI Before	PCI After			
GRANT ST	RAILROAD	END	GRANT ST	4222	630	32	20,175	R	AC	zne2	66	48	100	\$52,648	18,632	THIN AC OVERLAY(1.5 INCHES)
GREEN RIVER RD	MONTANA RANCH	TANGLEWOOD	GREEN RIVE	B2939C	1,311	76	99,624	A	AC	zne3	86	74	100	\$227,477	22,339	THIN AC OVERLAY(1.5 INCHES)
GREEN RIVER RD	RIDGELINE	PALISADES	GREEN RIVE	E3095	1,397	76	106,167	A	AC	zne3	86	74	100	\$242,417	22,319	THIN AC OVERLAY(1.5 INCHES)
HELICOPTER CL	END	RAILROAD	HELICOPTER	4427	449	40	17,970	R	AC	zne2	65	48	100	\$46,894	18,507	THIN AC OVERLAY(1.5 INCHES)
JENKS CL	JENKS	RAILROAD	JENKS CL	2596	450	36	16,201	R	AC	zne2	64	48	100	\$42,277	18,539	THIN AC OVERLAY(1.5 INCHES)
JENKS DR	JENKS	ELIZABETH	JENKS DR	2597	903	36	32,494	R	AC	zne2	64	48	100	\$84,794	18,595	THIN AC OVERLAY(1.5 INCHES)
LAGUNA CL	END	LAGUNA	LAGUNA CL	4444	108	32	3,470	R	AC	zne2	67	49	100	\$9,057	18,533	THIN AC OVERLAY(1.5 INCHES)
LAGUNA DR	SAN MIGUEL	SAN GORGONIO	LAGUNA DR	2322	275	32	8,798	R	AC	zne2	67	49	100	\$22,960	18,533	THIN AC OVERLAY(1.5 INCHES)
LAGUNA DR	SAN GORGONIO	MESA	LAGUNA DR	2323	299	32	9,581	R	AC	zne2	67	49	100	\$25,003	18,533	THIN AC OVERLAY(1.5 INCHES)
LAGUNA DR	MESA	LAGUNA	LAGUNA DR	2326	364	32	11,660	R	AC	zne2	67	49	100	\$30,428	18,533	THIN AC OVERLAY(1.5 INCHES)
LAGUNA DR	LAGUNA	END	LAGUNA DR	4257	201	32	6,418	R	AC	zne2	67	49	100	\$16,749	18,533	THIN AC OVERLAY(1.5 INCHES)
MABEY CANYON RD	FOOTHILL	END	MABEY CYN	3830	800	16	12,800	L	AC		68	49	100	\$33,403	18,396	THIN AC OVERLAY(1.5 INCHES)
S MAIN ST	PINCHOT	LYDIA	MAIN ST	R1-3618	424	36	15,249	C	AC	zne5	88	72	100	\$29,846	23,014	THIN AC OVERLAY(1.5 INCHES)
MASTERS	EL DORADO	EAGLE GLEN	MASTERS	5405	207	41	8,505	C	AC	zne5	84	73	100	\$16,647	21,325	THIN AC OVERLAY(1.5 INCHES)
MESA DR	PIKE	MESA	MESA DR	2287	465	16	7,447	R	AC	zne2	67	49	100	\$19,434	18,533	THIN AC OVERLAY(1.5 INCHES)
MESA DR	LAGUNA	MESA	MESA DR	2288	228	32	7,307	R	AC	zne2	67	49	100	\$19,067	18,533	THIN AC OVERLAY(1.5 INCHES)
MESA DR	LAGUNA	LAGUNA	MESA DR	2324	169	32	5,415	R	AC	zne2	67	49	100	\$14,131	18,533	THIN AC OVERLAY(1.5 INCHES)
MESA DR	SAN JACINTO	LAGUNA	MESA DR	2325	479	32	15,338	R	AC	zne2	67	49	100	\$40,025	18,533	THIN AC OVERLAY(1.5 INCHES)
MESA DR	PARKRIDGE	SAN JACINTO	MESA DR	2327	351	32	11,240	R	AC	zne2	67	49	100	\$29,331	18,533	THIN AC OVERLAY(1.5 INCHES)
MEYER CL	END	PARKRIDGE	MEYER CL	4468	404	40	16,172	R	AC	zne2	67	49	100	\$42,202	18,533	THIN AC OVERLAY(1.5 INCHES)
MOONRIDGE CL	CLEAR SPRINGS	END	MOONRIDG	4278	299	32	9,555	R	AC	zne1	66	49	100	\$24,934	18,467	THIN AC OVERLAY(1.5 INCHES)
NEWHALL DR	PALOMAR	PIKE	NEWHALL DR	2291	293	32	9,375	R	AC	zne2	67	49	100	\$24,466	18,533	THIN AC OVERLAY(1.5 INCHES)
NEWHALL DR	WINSLOW	RUSHMORE	NEWHALL DR	2292	277	32	8,859	R	AC	zne2	67	49	100	\$23,119	18,533	THIN AC OVERLAY(1.5 INCHES)

\*\* - Treatment from Project Selection

271

MTC StreetSaver

Scenarios Criteria:

SS1026



# Scenarios - Sections Selected for Treatment

Interest: 3.00%

Inflation: 3.00%

Printed: 03/11/2019

Scenario: 5. \$9 Million to \$12.5 Million Per Year

Year: 2028

Street Name	Begin Location	End Location	Street ID	Section ID	Length	Width	Area	FC	Surf Type	Area ID	Current PCI	Treatment		Cost	Rating	Treatment
												PCI Before	PCI After			
NEWHALL DR	RUSHMORE	PALOMAR	NEWHALL DR	2293	339	32	10,839	R	AC	zne2	67	49	100	\$28,285	18,533	THIN AC OVERLAY(1.5 INCHES)
NEWHALL DR	TETON	END	NEWHALL DR	4258	161	36	5,783	R	AC	zne2	67	49	100	\$15,093	18,533	THIN AC OVERLAY(1.5 INCHES)
PALOMAR DR	ATWOOD	GILMORE	PALOMAR DR	2301	260	32	8,336	R	AC	zne2	67	49	100	\$21,753	18,533	THIN AC OVERLAY(1.5 INCHES)
PALOMAR DR	GILMORE	NEWHALL	PALOMAR DR	2302	566	32	18,101	R	AC	zne2	67	49	100	\$47,235	18,533	THIN AC OVERLAY(1.5 INCHES)
PIKE DR	BLACKPINE	ATWOOD	PIKE DR	2283	390	32	12,479	R	AC	zne2	67	49	100	\$32,565	18,533	THIN AC OVERLAY(1.5 INCHES)
PIKE DR	ATWOOD	GILMORE	PIKE DR	2284	281	32	9,007	R	AC	zne2	67	49	100	\$23,506	18,533	THIN AC OVERLAY(1.5 INCHES)
PIKE DR	GILMORE	NEWHALL	PIKE DR	2285	438	32	14,006	R	AC	zne2	67	49	100	\$36,549	18,533	THIN AC OVERLAY(1.5 INCHES)
PIKE DR	NEWHALL	MESA	PIKE DR	2286	138	32	4,431	R	AC	zne2	67	49	100	\$11,563	18,533	THIN AC OVERLAY(1.5 INCHES)
REED CL	END	HARRISON	REED CL	4467	502	40	20,066	R	AC	zne2	67	49	100	\$52,364	18,533	THIN AC OVERLAY(1.5 INCHES)
RIMPAU AV	CALIFORNIA	SUNSET PEAK	RIMPAU AV	H1-1457	600	44	26,384	A	AC	zne4	81	73	100	\$60,245	23,246	THIN AC OVERLAY(1.5 INCHES)
RINCON ST	MAIN	SHERIDAN	RINCON ST	2329	1,118	40	44,734	C	AC	zne2	83	72	100	\$87,551	21,814	THIN AC OVERLAY(1.5 INCHES)
ROYAL CL	GILMORE	END	ROYAL CL	4252	202	32	6,460	R	AC	zne2	67	49	100	\$16,857	18,533	THIN AC OVERLAY(1.5 INCHES)
RUNNING SPRINGS CT	MOUNTAINSIDE	END	RUNNING SP	226	287	32	9,178	R	AC		66	49	100	\$23,951	18,505	THIN AC OVERLAY(1.5 INCHES)
RUSHMORE DR	GILMORE	NEWHALL	RUSHMORE D	2303	520	32	16,647	R	AC	zne2	67	49	100	\$43,443	18,533	THIN AC OVERLAY(1.5 INCHES)
S MAIN ST	MAGNOLIA	CITRUS	S MAIN ST	6329	932	90	83,880	A	AC		84	73	100	\$191,528	23,182	THIN AC OVERLAY(1.5 INCHES)
SAN JACINTO CL	MESA	SAN JACINTO	SAN JACINT	2328	244	32	7,799	R	AC	zne2	67	49	100	\$20,353	18,533	THIN AC OVERLAY(1.5 INCHES)
SAN JACINTO CL	SAN JACINTO	END	SAN JACINT	4256	433	32	13,867	R	AC	zne2	67	49	100	\$36,188	18,533	THIN AC OVERLAY(1.5 INCHES)
SAN JACINTO CL	END	SAN JACINTO	SAN JACINT	4443	155	32	4,954	R	AC	zne2	67	49	100	\$12,928	18,533	THIN AC OVERLAY(1.5 INCHES)
SERENE CL	NORMANDY TERRACE	END	SERENE CL	4226	99	32	3,163	R	AC	zne2	66	48	100	\$8,254	18,632	THIN AC OVERLAY(1.5 INCHES)
SHERMAN AV	LEWIS	RAILROAD	SHERMAN AV	A1-2649	1,251	40	50,058	R	AC	zne2	64	48	100	\$130,629	18,592	THIN AC OVERLAY(1.5 INCHES)
SIERRA VISTA ST	FIFTH	SIXTH	SIERRA VIS	2718	398	41	16,337	R	AC	zne3	67	49	100	\$42,632	18,533	THIN AC OVERLAY(1.5 INCHES)
SIERRA VISTA ST	END	FIFTH	SIERRA VIS	4442	320	32	10,247	R	AC	zne3	67	49	100	\$26,741	18,533	THIN AC OVERLAY(1.5 INCHES)
SIXTH ST	HOWARD	GRAND	SIXTH ST	I1619C	1,191	60	71,461	A	AC	zne4	85	74	100	\$163,171	22,189	THIN AC OVERLAY(1.5 INCHES)

\*\* - Treatment from Project Selection

Scenarios Criteria:



# Scenarios - Sections Selected for Treatment

Interest: 3.00%

Inflation: 3.00%

Printed: 03/11/2019

Scenario: 5. \$9 Million to \$12.5 Million Per Year

Year: 2028

Street Name	Begin Location	End Location	Street ID	Section ID	Length	Width	Area	FC	Surf Type	Area ID	Current PCI	Treatment		Cost	Rating	Treatment	
												PCI Before	PCI After				
STATE ST	MONIF	NABIL	STATE ST	3751	996	32	31,882	R	AC	zne5	67	49	100	\$83,198	18,533	THIN AC OVERLAY(1.5 INCHES)	
STATE ST	NABIL	SAW MILL	STATE ST	3752	124	36	4,478	R	AC	zne5	67	49	100	\$11,686	18,533	THIN AC OVERLAY(1.5 INCHES)	
STATE ST	SAW MILL	CHEROKEE	STATE ST	3753	460	26	11,953	R	AC	zne5	67	49	100	\$31,192	18,533	THIN AC OVERLAY(1.5 INCHES)	
STATE ST	PACKARD	CALICO	STATE ST	3773	379	40	15,146	R	AC	zne5	66	49	100	\$39,524	18,498	THIN AC OVERLAY(1.5 INCHES)	
TEMESCAL ST	VERDUGO	MONTEZUMA	TEMESCAL S	4485	1,518	36	54,647	R	AC	zne1	67	49	100	\$142,605	18,533	THIN AC OVERLAY(1.5 INCHES)	
TETON DR	GILMORE	NEWHALL	TETON DR	2290	239	32	7,655	R	AC	zne2	67	49	100	\$19,976	18,533	THIN AC OVERLAY(1.5 INCHES)	
WINSLOW DR	BLACKPINE	ATWOOD	WINSLOW DR	2300	282	32	9,033	R	AC	zne2	67	49	100	\$23,572	18,533	THIN AC OVERLAY(1.5 INCHES)	
WINSLOW DR	GILMORE	NEWHALL	WINSLOW DR	2304	496	32	15,864	R	AC	zne2	67	49	100	\$41,398	18,533	THIN AC OVERLAY(1.5 INCHES)	
												Treatment Total	\$4,070,910				
										Year 2028 Area Total	18,357,299			Year 2028 Total	\$9,000,331		
										Total Section Area:	165,055,523			Grand Total	\$107,354,739		