

December 24, 2014

Ms. Debbie Kinsinger
Owner/Principal Biologist
Kinsinger Environmental Consulting
5700 Baltimore Drive #53
La Mesa, California 91942

Re: Limited Environmental Assessment
Riverside County APN 122-180-027
Corona, California
AEC Project No. 14-198SD

Dear Mr. Kinsinger:

At your request, Advantage Environmental Consultants, LLC (AEC) has completed an environmental review of conditions associated the property identified by Riverside County Assessor's Parcel Number 122-180-027 in the City of Corona, Riverside County, California (Site). The Site is vacant/undeveloped, a reported 2.31 acres in size and is bordered to the north and east by Corona Avenue and Interstate 15, and to the west and south by existing residential development.

Site Reconnaissance

The objective of the site reconnaissance was to obtain information indicating the likelihood of environmental concerns in connection with the Site. The reconnaissance was conducted on December 8, 2014 by the client with Site conditions reported to AEC. Visible and accessible portions of the Site were evaluated for evidence of the following potential environmental concerns:

Conditions	Not Observed or Noted	Observed or Noted	Significant Concern?
Hazardous Substances/Petroleum Products	X		--
Waste Generation/Storage/Disposal	X		--
Aboveground Storage Tanks	X		--
Underground Storage Tanks	X		--
Polychlorinated Biphenyl Containing Equipment	X		--
Chemical/Petroleum Odors	X		--
Pools of Liquid		X	No
Floor Drains/Sumps/Wells	X		--
Drums	X		--
Stains or Corrosion	X		--
Unidentified Substance Containers	X		--
Stained Soil or Pavement	X		--
Stressed Vegetation	X		--
Pits, Ponds or Lagoons	X		--

Conditions	Not Observed or Noted	Observed or Noted	Significant Concern?
Wastewater Discharges/Disposal Systems	X		--
Septic Systems/Cesspools	X		--
Non-Hazardous Solid Waste Disposal Areas		X	No
Drinking Water Systems/Water Wells	X		--
Other Wells	X		--

The noted items in the table above are discussed below:

Pools of Liquid

Some areas of standing water were noted on-Site. No staining, sheens or other suspect environmental conditions were noted in such areas.

Non-Hazardous Solid Waste Disposal Areas

Some areas of miscellaneous trash and debris were noted on-Site. No staining, odors or other suspect environmental conditions were noted in such areas.

Regulatory Database Review

AEC reviewed Federal and State environmental databases provided by Environmental Data Resources, Inc. (EDR) of Shelton, Connecticut for information pertaining to documented and/or suspected releases of regulated hazardous substances and/or petroleum products within specified search distances. A copy of the EDR report is included as an attached to this letter report.

AEC also reviewed unmappable sites listed in the environmental database report by cross-referencing addresses and site names. Unmappable sites are sites that cannot be plotted with confidence, but can be located by zip code or city name. In general, a site cannot be mapped because of inaccurate or missing location information in the record provided by the regulatory agency. Any unmappable sites that AEC identifies within the specified search radii were evaluated as part of the preparation of this report.

The following Federal databases related to potential on-site and off-site sources of contamination were reviewed and interpreted by AEC:

Federal Databases	Search Distance From Site
National Priorities List (NPL)	One mile
Delisted NPL	One mile
Comprehensive Environmental Response, Compensation and Liability Information System (CERCLIS)	One-half mile
CERCLIS No Further Remedial Action Planned (NFRAP)	One-half mile
Resource Conservation and Recovery Act (RCRA) CORRACTS Hazardous Waste Treatment, Storage and Disposal (TSD) Facilities	One mile

Resource Conservation and Recovery Act (RCRA) NON-CORRACTS Hazardous Waste TSD Facilities	One-half mile
RCRA Hazardous Waste Generators (RCRA GEN)	One-eighth mile
Emergency Response Notification System (ERNS)	One-eighth mile
Facility Index Systems (FINDS)	One-eighth mile
Federal Institutional/Engineering Control Registries (IC/EC)	One-half mile

The following State/local databases related to potential on-site and off-site sources of contamination were also searched and reviewed:

State/Local Databases	Search Distance From Site
State Equivalent NPL and CERCLIS (RESPONSE and Envirostor)	One mile
State Voluntary Cleanup Sites (VCP)	One-half mile
State/Local Brownfield Sites and Institutional/Engineering Control Registries	One-half mile
Inactive, Active, and/or Permitted Solid Waste/Landfill Facilities (SWL)	One-half mile
Leaking Underground Storage Tanks (LUST)	One-half mile
Spills, Leaks, Investigations and cleanup (SLIC)	One-half mile
Registered Underground Storage Tanks (UST)	One-eighth mile
Other State and Local ASTM Databases	One-eighth mile

Descriptions/sources of each of the above referenced regulatory databases and the dates these databases were last updated by the applicable regulatory agencies are included in the EDR report. The Site is not listed in any of the standard databases searched by EDR. There are multiple properties mapped between one-quarter mile to one mile from the Site that are listed on various standard regulatory databases including ENVIROSTOR (three properties) and LUST (13 properties). The off-Site properties are not expected to have adversely impacted the Site. This opinion is based on several factors including distance of the off-Site listed properties from the Site, orientation of the listed properties relative to the Site, interpreted direction of groundwater flow, and/or regulatory case status information for the various properties as described in the database report.

Non-ASTM Database Reviews

Below is a list of non-ASTM databases searched by EDR and reviewed by AEC during the preparation of this assessment. The descriptions of each database and their data release frequency are included in the EDR report.

Local Lists of Landfill / Solid Waste Disposal Sites

- DEBRIS REGION 9 - Torres Martinez Reservation Illegal Dump Site Locations
- ODI - Open Dump Inventory
- WMUDS/SWAT - Waste Management Unit Database
- SWRCY - Recycler Database
- HAULERS - Registered Waste Tire Haulers Listing

Local Lists of Hazardous Waste / Contaminated Sites

US CDL - Clandestine Drug Labs
HIST Cal-Sites - Historical Calsites Database
SCH - School Property Evaluation Program
Toxic Pits - Toxic Pits Cleanup Act Sites
CDL - Clandestine Drug Labs
US HIST CDL - National Clandestine Laboratory Register

Local Land Records

LIENS 2 - CERCLA Lien Information
LIENS - Environmental Liens Listing
DEED - Deed Restriction Listing

Records of Emergency Release Reports

HMIRS - Hazardous Materials Information Reporting System
CHMIRS - California Hazardous Material Incident Report System
LDS - Land Disposal Sites Listing
MCS - Military Cleanup Sites Listing

Other Ascertainable Records

RCRA-NonGen - RCRA - Non Generators
DOT OPS - Incident and Accident Data
DOD - Department of Defense Sites
FUDS - Formerly Used Defense Sites
CONSENT - Superfund (CERCLA) Consent Decrees
ROD - Records Of Decision
UMTRA - Uranium Mill Tailings Sites
MINES - Mines Master Index File
TRIS - Toxic Chemical Release Inventory System
TSCA - Toxic Substances Control Act
FTTSFIFRA/ TSCA Tracking System - FIFRA (Federal Insecticide, Fungicide, & Rodenticide Act)/TSCA (Toxic Substances Control Act)
HIST FTTS - FIFRA/TSCA Tracking System Administrative Case Listing
SSTS - Section 7 Tracking Systems
ICIS - Integrated Compliance Information System
PADS - PCB Activity Database System
MLTS - Material Licensing Tracking System
RADINFO - Radiation Information Database
FINDS - Facility Index System/Facility Registry System
RAATS - RCRA Administrative Action Tracking System
RMP - Risk Management Plans
CA BOND EXP. PLAN - Bond Expenditure Plan
UIC - UIC Listing
NPDES - NPDES Permits Listing
Cortese - "Cortese" Hazardous Waste & Substances Sites List
HIST CORTESE - Hazardous Waste & Substance Site List
CUPA Listings - CUPA Resources List
Notify 65 - Proposition 65 Records
DRYCLEANERS - Cleaner Facilities

WIP - Well Investigation Program Case List
ENF - Enforcement Action List
HAZNET - Facility and Manifest Data
EMI - Emissions Inventory Data
INDIAN RESERV - Indian Reservations
SCRD DRYCLEANERS - State Coalition for Remediation of Drycleaners Listing
MWMP - Medical Waste Management Program Listing
COAL ASDH DOE – Sleam Electric Plan Operation Data Listing
COAL ASH EPA – Coal Combustion Residues Surface Impoundments List
HWT - Registered Hazardous Waste Transporter Database
HWP - Envirostor Permitted Facilities List
FINANCIAL ASSURANCE - Financial Assurance Information Listing
LEAD SMELTERS - Lead Smelter Sites
2020 COR ACTION - 2020 Corrective Action Program List
US AIRS - Aerometric Information Retrieval System Facility Subsystem
PRP - Potentially Responsible Parties
WDS - Waste Discharge System
EPA WATCH LIST - EPA WATCH LIST
US FIN ASSUR - Financial Assurance Information
PCB TRANSFORMER - PCB Transformer Registration Database
PROC - Certified Processors Database

Neither the Site nor properties in the vicinity of the Site appear on the non-ASTM regulatory databases.

Historical Review

A review of historical aerial photographs and topographic maps indicates that the Site was historically utilized for agricultural crop production dating back to at least to the 1930s and possibly up to the 1960s. During historical agricultural activities throughout the State of California, various pesticides and more specifically organochlorine pesticides were commonly applied during the normal course of agricultural operations. Such compounds have since been banned from production and use in the United States. Section 105215 of the California Health and Safety Code discusses the regulatory reporting of incidents that pertain to pesticide spills and accidental releases of pesticide products. Based on the regulatory and historical research completed during the preparation of this assessment, no information has been revealed that would lead AEC to believe that an accidental spill or release of pesticide products has occurred at the Site. In addition, neither stressed vegetation, nor evidence of the storage of pesticides was observed on the property during the Site reconnaissance or based on regulatory and historical research reviews.

Environmental Opinion

Based solely on the resources consulted during this assessment, AEC has not identified significant environmental concerns associated with the Site. Given the existing land use of the Site, additional environmental assessment at the Site is not considered to be warranted at this time. If the client desires a higher degree of confidence regarding the

potential for such residual agricultural related chemicals to be present in Site soils, soil sampling and analysis can be completed.

User Reliance and Limitations

This report was prepared for use solely and exclusively by the client. The report is not for the use or benefit of, nor may it be relied upon by, any other person or entity for any purpose without the advance written consent of AEC. This report was conducted in accordance with the scope of services described in the proposal for the completion of this evaluation. No other warranties either express or implied, are made by AEC. AEC's evaluations, analyses, and opinions should not be taken as representations regarding actual subsurface conditions beneath the Site or the value of the Site. Subsurface conditions may differ from the conditions implied by the regulatory records documentation, and can only be reliably evaluated through intrusive techniques. While some observations and discussion in this report may address conditions and/or operations that may be regulated, the regulatory compliance of those conditions and/or operations is outside the scope of this investigation. Nothing in this report constitutes a legal opinion or legal advice. For information regarding specific individual or organizational liability, AEC recommends consultation with independent legal counsel. This report does not address other environmental considerations including but not limited to asbestos containing materials, radon, lead-based paint, lead in drinking water, wetlands, protected environments and habitat, industrial hygiene concerns, indoor air quality, soil and groundwater contamination, regulatory compliance, vapor intrusion (unrelated to releases of hazardous substances and/or petroleum products) and high voltage power lines.

The scope of services completed as part of this does not represent one of the practices that constitutes "all appropriate inquiry into the previous ownership and uses of the Site consistent with good commercial or customary practice" as defined in 42 USC Section 9601(35)(B); and consequently, does not satisfy the requirements that permit the user to qualify for the innocent landowner defense or other regulatory immunities under CERCLA liability. However, we understand that the information provided in this letter is being used as a tool to assist the client in managing its business environmental risk in evaluating the Site for potential purchase and/or development.

Closure

We appreciate the opportunity to be of service on this project. If you should have any questions regarding this report, or if we can be of further assistance, please contact us at (760) 744-3363.

Sincerely,

Advantage Environmental Consultants, LLC




Daniel Weis
Branch Manager – Western Regional Office

APN 122-180-027
APN 122-180-027
Corona, CA 92879

Inquiry Number: 4166645.1s
December 22, 2014

The EDR Radius Map™ Report



6 Armstrong Road, 4th floor
Shelton, CT 06484
Toll Free: 800.352.0050
www.edrnet.com

TABLE OF CONTENTS

<u>SECTION</u>	<u>PAGE</u>
Executive Summary	ES1
Overview Map	2
Detail Map	3
Map Findings Summary	4
Map Findings	8
Orphan Summary	53
Government Records Searched/Data Currency Tracking	GR-1

GEOCHECK ADDENDUM

GeoCheck - Not Requested

Thank you for your business.
Please contact EDR at 1-800-352-0050
with any questions or comments.

Disclaimer - Copyright and Trademark Notice

This Report contains certain information obtained from a variety of public and other sources reasonably available to Environmental Data Resources, Inc. It cannot be concluded from this Report that coverage information for the target and surrounding properties does not exist from other sources. **NO WARRANTY EXPRESSED OR IMPLIED, IS MADE WHATSOEVER IN CONNECTION WITH THIS REPORT. ENVIRONMENTAL DATA RESOURCES, INC. SPECIFICALLY DISCLAIMS THE MAKING OF ANY SUCH WARRANTIES, INCLUDING WITHOUT LIMITATION, MERCHANTABILITY OR FITNESS FOR A PARTICULAR USE OR PURPOSE. ALL RISK IS ASSUMED BY THE USER. IN NO EVENT SHALL ENVIRONMENTAL DATA RESOURCES, INC. BE LIABLE TO ANYONE, WHETHER ARISING OUT OF ERRORS OR OMISSIONS, NEGLIGENCE, ACCIDENT OR ANY OTHER CAUSE, FOR ANY LOSS OF DAMAGE, INCLUDING, WITHOUT LIMITATION, SPECIAL, INCIDENTAL, CONSEQUENTIAL, OR EXEMPLARY DAMAGES. ANY LIABILITY ON THE PART OF ENVIRONMENTAL DATA RESOURCES, INC. IS STRICTLY LIMITED TO A REFUND OF THE AMOUNT PAID FOR THIS REPORT.** Purchaser accepts this Report "AS IS". Any analyses, estimates, ratings, environmental risk levels or risk codes provided in this Report are provided for illustrative purposes only, and are not intended to provide, nor should they be interpreted as providing any facts regarding, or prediction or forecast of, any environmental risk for any property. Only a Phase I Environmental Site Assessment performed by an environmental professional can provide information regarding the environmental risk for any property. Additionally, the information provided in this Report is not to be construed as legal advice.

Copyright 2014 by Environmental Data Resources, Inc. All rights reserved. Reproduction in any media or format, in whole or in part, of any report or map of Environmental Data Resources, Inc., or its affiliates, is prohibited without prior written permission.

EDR and its logos (including Sanborn and Sanborn Map) are trademarks of Environmental Data Resources, Inc. or its affiliates. All other trademarks used herein are the property of their respective owners.

EXECUTIVE SUMMARY

A search of available environmental records was conducted by Environmental Data Resources, Inc (EDR). The report was designed to assist parties seeking to meet the search requirements of EPA's Standards and Practices for All Appropriate Inquiries (40 CFR Part 312), the ASTM Standard Practice for Environmental Site Assessments (E 1527-13) or custom requirements developed for the evaluation of environmental risk associated with a parcel of real estate.

TARGET PROPERTY INFORMATION

ADDRESS

APN 122-180-027
RIVERSIDE County, CA 92879

COORDINATES

Latitude (North): 33.8919000 - 33° 53' 30.84"
Longitude (West): 117.5567000 - 117° 33' 24.12"
Universal Transverse Mercator: Zone 11
UTM X (Meters): 448523.5
UTM Y (Meters): 3750115.5
Elevation: 622 ft. above sea level

USGS TOPOGRAPHIC MAP ASSOCIATED WITH TARGET PROPERTY

Target Property Map: 33117-H5 CORONA NORTH, CA
Most Recent Revision: 1981

AERIAL PHOTOGRAPHY IN THIS REPORT

Portions of Photo from: 20120519
Source: USDA

TARGET PROPERTY SEARCH RESULTS

The target property was not listed in any of the databases searched by EDR.

DATABASES WITH NO MAPPED SITES

No mapped sites were found in EDR's search of available ("reasonably ascertainable ") government records either on the target property or within the search radius around the target property for the following databases:

STANDARD ENVIRONMENTAL RECORDS

Federal NPL site list

NPL..... National Priority List

EXECUTIVE SUMMARY

Proposed NPL..... Proposed National Priority List Sites
NPL LIENS..... Federal Superfund Liens

Federal Delisted NPL site list

Delisted NPL..... National Priority List Deletions

Federal CERCLIS list

CERCLIS..... Comprehensive Environmental Response, Compensation, and Liability Information System
FEDERAL FACILITY..... Federal Facility Site Information listing

Federal CERCLIS NFRAP site List

CERC-NFRAP..... CERCLIS No Further Remedial Action Planned

Federal RCRA CORRACTS facilities list

CORRACTS..... Corrective Action Report

Federal RCRA non-CORRACTS TSD facilities list

RCRA-TSDF..... RCRA - Treatment, Storage and Disposal

Federal RCRA generators list

RCRA-LQG..... RCRA - Large Quantity Generators
RCRA-SQG..... RCRA - Small Quantity Generators
RCRA-CESQG..... RCRA - Conditionally Exempt Small Quantity Generator

Federal institutional controls / engineering controls registries

US ENG CONTROLS..... Engineering Controls Sites List
US INST CONTROL..... Sites with Institutional Controls
LUCIS..... Land Use Control Information System

Federal ERNS list

ERNS..... Emergency Response Notification System

State- and tribal - equivalent NPL

RESPONSE..... State Response Sites

State and tribal landfill and/or solid waste disposal site lists

SWF/LF..... Solid Waste Information System

State and tribal leaking storage tank lists

SLIC..... Statewide SLIC Cases
INDIAN LUST..... Leaking Underground Storage Tanks on Indian Land

State and tribal registered storage tank lists

UST..... Active UST Facilities

EXECUTIVE SUMMARY

AST..... Aboveground Petroleum Storage Tank Facilities
INDIAN UST..... Underground Storage Tanks on Indian Land
FEMA UST..... Underground Storage Tank Listing

State and tribal voluntary cleanup sites

VCP..... Voluntary Cleanup Program Properties
INDIAN VCP..... Voluntary Cleanup Priority Listing

ADDITIONAL ENVIRONMENTAL RECORDS

Local Brownfield lists

US BROWNFIELDS..... A Listing of Brownfields Sites

Local Lists of Landfill / Solid Waste Disposal Sites

DEBRIS REGION 9..... Torres Martinez Reservation Illegal Dump Site Locations
ODI..... Open Dump Inventory
SWRCY..... Recycler Database
HAULERS..... Registered Waste Tire Haulers Listing
WMUDS/SWAT..... Waste Management Unit Database

Local Lists of Hazardous waste / Contaminated Sites

US CDL..... Clandestine Drug Labs
HIST Cal-Sites..... Historical Calsites Database
SCH..... School Property Evaluation Program
Toxic Pits..... Toxic Pits Cleanup Act Sites
CDL..... Clandestine Drug Labs
US HIST CDL..... National Clandestine Laboratory Register

Local Lists of Registered Storage Tanks

CA FID UST..... Facility Inventory Database
HIST UST..... Hazardous Substance Storage Container Database
SWEEPS UST..... SWEEPS UST Listing

Local Land Records

LIENS 2..... CERCLA Lien Information
LIENS..... Environmental Liens Listing
DEED..... Deed Restriction Listing

Records of Emergency Release Reports

HMIRS..... Hazardous Materials Information Reporting System
CHMIRS..... California Hazardous Material Incident Report System
LDS..... Land Disposal Sites Listing
MCS..... Military Cleanup Sites Listing
SPILLS 90..... SPILLS 90 data from FirstSearch

Other Ascertainable Records

RCRA NonGen / NLR..... RCRA - Non Generators / No Longer Regulated

EXECUTIVE SUMMARY

DOT OPS.....	Incident and Accident Data
DOD.....	Department of Defense Sites
FUDS.....	Formerly Used Defense Sites
CONSENT.....	Superfund (CERCLA) Consent Decrees
ROD.....	Records Of Decision
UMTRA.....	Uranium Mill Tailings Sites
US MINES.....	Mines Master Index File
TRIS.....	Toxic Chemical Release Inventory System
TSCA.....	Toxic Substances Control Act
FTTS.....	FIFRA/ TSCA Tracking System - FIFRA (Federal Insecticide, Fungicide, & Rodenticide Act)/TSCA (Toxic Substances Control Act)
HIST FTTS.....	FIFRA/TSCA Tracking System Administrative Case Listing
SSTS.....	Section 7 Tracking Systems
ICIS.....	Integrated Compliance Information System
PADS.....	PCB Activity Database System
MLTS.....	Material Licensing Tracking System
RADINFO.....	Radiation Information Database
FINDS.....	Facility Index System/Facility Registry System
RAATS.....	RCRA Administrative Action Tracking System
RMP.....	Risk Management Plans
CA BOND EXP. PLAN.....	Bond Expenditure Plan
UIC.....	UIC Listing
NPDES.....	NPDES Permits Listing
Cortese.....	"Cortese" Hazardous Waste & Substances Sites List
HIST CORTESE.....	Hazardous Waste & Substance Site List
CUPA Listings.....	CUPA Resources List
Notify 65.....	Proposition 65 Records
DRYCLEANERS.....	Cleaner Facilities
WIP.....	Well Investigation Program Case List
ENF.....	Enforcement Action Listing
HAZNET.....	Facility and Manifest Data
EML.....	Emissions Inventory Data
INDIAN RESERV.....	Indian Reservations
SCRD DRYCLEANERS.....	State Coalition for Remediation of Drycleaners Listing
COAL ASH EPA.....	Coal Combustion Residues Surface Impoundments List
MWMP.....	Medical Waste Management Program Listing
WDS.....	Waste Discharge System
Financial Assurance.....	Financial Assurance Information Listing
PROC.....	Certified Processors Database
HWT.....	Registered Hazardous Waste Transporter Database
HWP.....	EnviroStor Permitted Facilities Listing
PCB TRANSFORMER.....	PCB Transformer Registration Database
EPA WATCH LIST.....	EPA WATCH LIST
LEAD SMELTERS.....	Lead Smelter Sites
US AIRS.....	Aerometric Information Retrieval System Facility Subsystem
PRP.....	Potentially Responsible Parties
2020 COR ACTION.....	2020 Corrective Action Program List
COAL ASH DOE.....	Steam-Electric Plant Operation Data
US FIN ASSUR.....	Financial Assurance Information

EDR RECOVERED GOVERNMENT ARCHIVES

Exclusive Recovered Govt. Archives

RGA LF.....	Recovered Government Archive Solid Waste Facilities List
-------------	--

EXECUTIVE SUMMARY

SURROUNDING SITES: SEARCH RESULTS

Surrounding sites were identified in the following databases.

Elevations have been determined from the USGS Digital Elevation Model and should be evaluated on a relative (not an absolute) basis. Relative elevation information between sites of close proximity should be field verified. Sites with an elevation equal to or higher than the target property have been differentiated below from sites with an elevation lower than the target property.

Page numbers and map identification numbers refer to the EDR Radius Map report where detailed data on individual sites can be reviewed.

Sites listed in ***bold italics*** are in multiple databases.

Unmappable (orphan) sites are not considered in the foregoing analysis.

STANDARD ENVIRONMENTAL RECORDS

State- and tribal - equivalent CERCLIS

ENVIROSTOR: The Department of Toxic Substances Control's (DTSC's) Site Mitigation and Brownfields Reuse Program's (SMBRP's) EnviroStor database identifies sites that have known contamination or sites for which there may be reasons to investigate further. The database includes the following site types: Federal Superfund sites (National Priorities List (NPL)); State Response, including Military Facilities and State Superfund; Voluntary Cleanup; and School sites. EnviroStor provides similar information to the information that was available in CalSites, and provides additional site information, including, but not limited to, identification of formerly-contaminated properties that have been released for reuse, properties where environmental deed restrictions have been recorded to prevent inappropriate land uses, and risk characterization information that is used to assess potential impacts to public health and the environment at contaminated sites.

A review of the ENVIROSTOR list, as provided by EDR, and dated 11/03/2014 has revealed that there are 3 ENVIROSTOR sites within approximately 1 mile of the target property.

<u>Equal/Higher Elevation</u>	<u>Address</u>	<u>Direction / Distance</u>	<u>Map ID</u>	<u>Page</u>
<i>CRESTA VERDE GOLF COURSE</i> Status: No Further Action	<i>1295 CRESTA ROAD</i>	<i>SE 1/2 - 1 (0.741 mi.)</i>	<i>23</i>	<i>49</i>
ORANGE HEIGHTS ORANGE ASSOCIAT Status: No Further Action	215 PEARL STREET	SSW 1/2 - 1 (0.801 mi.)	24	51
<u>Lower Elevation</u>	<u>Address</u>	<u>Direction / Distance</u>	<u>Map ID</u>	<u>Page</u>
<i>SUNKIST GROWERS/LEMON PRODUCTS</i> Status: Refer: Other Agency	<i>310 NORTH JOY STREET</i>	<i>SSW 1/2 - 1 (0.629 mi.)</i>	<i>22</i>	<i>48</i>

State and tribal leaking storage tank lists

LUST: The Leaking Underground Storage Tank Incident Reports contain an inventory of reported leaking underground storage tank incidents. The data come from the State Water Resources Control Board Leaking Underground Storage Tank Information System.

A review of the LUST list, as provided by EDR, and dated 10/28/2014 has revealed that there are 13

EXECUTIVE SUMMARY

LUST sites within approximately 0.5 miles of the target property.

<u>Lower Elevation</u>	<u>Address</u>	<u>Direction / Distance</u>	<u>Map ID</u>	<u>Page</u>
MOBIL #18-HT6 Status: Completed - Case Closed	819 N MAIN ST	WNW 1/4 - 1/2 (0.341 mi.)	A1	8
SHELL SERVICE STATION	794 N MAIN	WNW 1/4 - 1/2 (0.344 mi.)	A4	13
SHELL SERVICE STATION	794 MAIN	W 1/4 - 1/2 (0.344 mi.)	B5	13
SHELL #794 Status: Completed - Case Closed	794 N N MAIN ST	WNW 1/4 - 1/2 (0.346 mi.)	A6	14
ARCO #1924 Status: Open - Eligible for Closure	785 N MAIN STREET	W 1/4 - 1/2 (0.348 mi.)	B8	16
TACOS MEXICO	830 MAIN ST	WNW 1/4 - 1/2 (0.352 mi.)	A10	32
P & M SERVICE STATION #907 Status: Completed - Case Closed	611 N MAIN ST	WSW 1/4 - 1/2 (0.468 mi.)	C12	34
CHEVRON #9-9398 Status: Completed - Case Closed	610 N MAIN ST	WSW 1/4 - 1/2 (0.469 mi.)	C13	35
SHELL HIDDEN VALLEY PKWY Status: Completed - Case Closed	125 HIDDEN VALLEY PARKW	NW 1/4 - 1/2 (0.478 mi.)	D17	37
RIVER ROAD CAR WASH	199 RIVER RD	WSW 1/4 - 1/2 (0.481 mi.)	E18	43
RIVER ROAD CAR WASH Status: Completed - Case Closed	199 W RIVER RD	WSW 1/4 - 1/2 (0.481 mi.)	E19	44
THRIFTY OIL #339/ ARCO #9709	611 MAIN ST	WSW 1/4 - 1/2 (0.484 mi.)	C20	46
CHEVRON #9-9398	610 MAIN	WSW 1/4 - 1/2 (0.484 mi.)	C21	47

EDR RECOVERED GOVERNMENT ARCHIVES

Exclusive Recovered Govt. Archives

RGA LUST: The EDR Recovered Government Archive Leaking Underground Storage Tank database provides a list of LUST incidents derived from historical databases and includes many records that no longer appear in current government lists. Compiled from Records formerly available from the State Water Resources Control Board in California.

A review of the RGA LUST list, as provided by EDR, has revealed that there are 8 RGA LUST sites within approximately 0.5 miles of the target property.

<u>Lower Elevation</u>	<u>Address</u>	<u>Direction / Distance</u>	<u>Map ID</u>	<u>Page</u>
MOBIL #18-HT6	819 N MAIN ST	WNW 1/4 - 1/2 (0.341 mi.)	A2	12
SHELL SERVICE STATION	794 NORTH MAIN STREET	WNW 1/4 - 1/2 (0.344 mi.)	A3	12
ARCO SERVICE STATION #1924	785 NORTH MAIN STREET	W 1/4 - 1/2 (0.348 mi.)	B7	16
ARCO #1924	785 N MAIN STREET	W 1/4 - 1/2 (0.348 mi.)	B9	32
THRIFTY OIL #339/ ARCO #9709	611 N MAIN ST	WSW 1/4 - 1/2 (0.468 mi.)	C11	34
CHEVRON #9-9398	610 N MAIN ST	WSW 1/4 - 1/2 (0.469 mi.)	C14	37
CHEVRON SERVICE STATION #9398	610 NORTH MAIN STREET	WSW 1/4 - 1/2 (0.469 mi.)	C15	37
SHELL HIDDEN VALLEY PKWY	125 HIDDEN VALLEY PARKW	NW 1/4 - 1/2 (0.478 mi.)	D16	37











EXECUTIVE SUMMARY

Due to poor or inadequate address information, the following sites were not mapped. Count: 2 records.

<u>Site Name</u>	<u>Database(s)</u>
LYON/COPLEY CORONA ASSO. L.P.	CDL SLIC

OVERVIEW MAP - 4166645.1S



-  Target Property
-  Sites at elevations higher than or equal to the target property
-  Sites at elevations lower than the target property
-  National Priority List Sites
-  Dept. Defense Sites
-  Indian Reservations BIA
-  Oil & Gas pipelines from USGS
-  100-year flood zone
-  500-year flood zone
-  Areas of Concern












This report includes Interactive Map Layers to display and/or hide map information. The legend includes only those icons for the default map view.

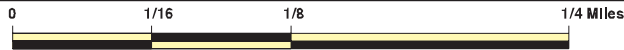
SITE NAME: APN 122-180-027
 ADDRESS: APN 122-180-027
 Corona CA 92879
 LAT/LONG: 33.8919 / 117.5567

CLIENT: Advantage Env. Consultants LLC
 CONTACT: Dan Weis
 INQUIRY #: 4166645.1s
 DATE: December 22, 2014 11:50 am

DETAIL MAP - 4166645.1S



-  Target Property
-  Sites at elevations higher than or equal to the target property
-  Sites at elevations lower than the target property
-  Sensitive Receptors
-  National Priority List Sites
-  Dept. Defense Sites
-  Indian Reservations BIA
-  Oil & Gas pipelines from USGS
-  100-year flood zone
-  500-year flood zone
-  Areas of Concern



This report includes Interactive Map Layers to display and/or hide map information. The legend includes only those icons for the default map view.

SITE NAME: APN 122-180-027
 ADDRESS: APN 122-180-027
 Corona CA 92879
 LAT/LONG: 33.8919 / 117.5567

CLIENT: Advantage Env. Consultants LLC
 CONTACT: Dan Weis
 INQUIRY #: 4166645.1s
 DATE: December 22, 2014 11:52 am

MAP FINDINGS SUMMARY

Database	Search Distance (Miles)	Target Property	< 1/8	1/8 - 1/4	1/4 - 1/2	1/2 - 1	> 1	Total Plotted
STANDARD ENVIRONMENTAL RECORDS								
<i>Federal NPL site list</i>								
NPL	1.000		0	0	0	0	NR	0
Proposed NPL	1.000		0	0	0	0	NR	0
NPL LIENS	TP		NR	NR	NR	NR	NR	0
<i>Federal Delisted NPL site list</i>								
Delisted NPL	1.000		0	0	0	0	NR	0
<i>Federal CERCLIS list</i>								
CERCLIS	0.500		0	0	0	NR	NR	0
FEDERAL FACILITY	TP		NR	NR	NR	NR	NR	0
<i>Federal CERCLIS NFRAP site List</i>								
CERC-NFRAP	0.500		0	0	0	NR	NR	0
<i>Federal RCRA CORRACTS facilities list</i>								
CORRACTS	1.000		0	0	0	0	NR	0
<i>Federal RCRA non-CORRACTS TSD facilities list</i>								
RCRA-TSDF	0.500		0	0	0	NR	NR	0
<i>Federal RCRA generators list</i>								
RCRA-LQG	0.125		0	NR	NR	NR	NR	0
RCRA-SQG	0.125		0	NR	NR	NR	NR	0
RCRA-CESQG	0.125		0	NR	NR	NR	NR	0
<i>Federal institutional controls / engineering controls registries</i>								
US ENG CONTROLS	0.500		0	0	0	NR	NR	0
US INST CONTROL	0.500		0	0	0	NR	NR	0
LUCIS	TP		NR	NR	NR	NR	NR	0
<i>Federal ERNS list</i>								
ERNS	0.125		0	NR	NR	NR	NR	0
<i>State- and tribal - equivalent NPL RESPONSE</i>								
RESPONSE	1.000		0	0	0	0	NR	0
<i>State- and tribal - equivalent CERCLIS ENVIROSTOR</i>								
ENVIROSTOR	1.000		0	0	0	3	NR	3
<i>State and tribal landfill and/or solid waste disposal site lists</i>								
SWF/LF	0.500		0	0	0	NR	NR	0
<i>State and tribal leaking storage tank lists</i>								
LUST	0.500		0	0	13	NR	NR	13

MAP FINDINGS SUMMARY

Database	Search Distance (Miles)	Target Property	< 1/8	1/8 - 1/4	1/4 - 1/2	1/2 - 1	> 1	Total Plotted
SLIC	0.500		0	0	0	NR	NR	0
INDIAN LUST	0.500		0	0	0	NR	NR	0
State and tribal registered storage tank lists								
UST	0.125		0	NR	NR	NR	NR	0
AST	0.125		0	NR	NR	NR	NR	0
INDIAN UST	0.125		0	NR	NR	NR	NR	0
FEMA UST	TP		NR	NR	NR	NR	NR	0
State and tribal voluntary cleanup sites								
VCP	0.500		0	0	0	NR	NR	0
INDIAN VCP	0.500		0	0	0	NR	NR	0
ADDITIONAL ENVIRONMENTAL RECORDS								
Local Brownfield lists								
US BROWNFIELDS	0.500		0	0	0	NR	NR	0
Local Lists of Landfill / Solid Waste Disposal Sites								
DEBRIS REGION 9	TP		NR	NR	NR	NR	NR	0
ODI	TP		NR	NR	NR	NR	NR	0
SWRCY	TP		NR	NR	NR	NR	NR	0
HAULERS	TP		NR	NR	NR	NR	NR	0
WMUDS/SWAT	TP		NR	NR	NR	NR	NR	0
Local Lists of Hazardous waste / Contaminated Sites								
US CDL	TP		NR	NR	NR	NR	NR	0
HIST Cal-Sites	1.000		0	0	0	0	NR	0
SCH	TP		NR	NR	NR	NR	NR	0
Toxic Pits	TP		NR	NR	NR	NR	NR	0
CDL	TP		NR	NR	NR	NR	NR	0
US HIST CDL	TP		NR	NR	NR	NR	NR	0
Local Lists of Registered Storage Tanks								
CA FID UST	0.125		0	NR	NR	NR	NR	0
HIST UST	0.125		0	NR	NR	NR	NR	0
SWEEPS UST	0.125		0	NR	NR	NR	NR	0
Local Land Records								
LIENS 2	TP		NR	NR	NR	NR	NR	0
LIENS	TP		NR	NR	NR	NR	NR	0
DEED	TP		NR	NR	NR	NR	NR	0
Records of Emergency Release Reports								
HMIRS	TP		NR	NR	NR	NR	NR	0
CHMIRS	0.125		0	NR	NR	NR	NR	0
LDS	TP		NR	NR	NR	NR	NR	0
MCS	TP		NR	NR	NR	NR	NR	0

MAP FINDINGS SUMMARY

Database	Search Distance (Miles)	Target Property	< 1/8	1/8 - 1/4	1/4 - 1/2	1/2 - 1	> 1	Total Plotted
SPILLS 90	0.500		0	0	0	NR	NR	0
Other Ascertainable Records								
RCRA NonGen / NLR	0.125		0	NR	NR	NR	NR	0
DOT OPS	TP		NR	NR	NR	NR	NR	0
DOD	TP		NR	NR	NR	NR	NR	0
FUDS	TP		NR	NR	NR	NR	NR	0
CONSENT	1.000		0	0	0	0	NR	0
ROD	TP		NR	NR	NR	NR	NR	0
UMTRA	TP		NR	NR	NR	NR	NR	0
US MINES	TP		NR	NR	NR	NR	NR	0
TRIS	TP		NR	NR	NR	NR	NR	0
TSCA	TP		NR	NR	NR	NR	NR	0
FTTS	TP		NR	NR	NR	NR	NR	0
HIST FTTS	TP		NR	NR	NR	NR	NR	0
SSTS	TP		NR	NR	NR	NR	NR	0
ICIS	TP		NR	NR	NR	NR	NR	0
PADS	TP		NR	NR	NR	NR	NR	0
MLTS	TP		NR	NR	NR	NR	NR	0
RADINFO	TP		NR	NR	NR	NR	NR	0
FINDS	TP		NR	NR	NR	NR	NR	0
RAATS	TP		NR	NR	NR	NR	NR	0
RMP	TP		NR	NR	NR	NR	NR	0
CA BOND EXP. PLAN	TP		NR	NR	NR	NR	NR	0
UIC	TP		NR	NR	NR	NR	NR	0
NPDES	TP		NR	NR	NR	NR	NR	0
Cortese	TP		NR	NR	NR	NR	NR	0
HIST CORTESE	TP		NR	NR	NR	NR	NR	0
CUPA Listings	0.125		0	NR	NR	NR	NR	0
Notify 65	TP		NR	NR	NR	NR	NR	0
DRYCLEANERS	TP		NR	NR	NR	NR	NR	0
WIP	TP		NR	NR	NR	NR	NR	0
ENF	TP		NR	NR	NR	NR	NR	0
HAZNET	TP		NR	NR	NR	NR	NR	0
EMI	TP		NR	NR	NR	NR	NR	0
INDIAN RESERV	1.000		0	0	0	0	NR	0
SCRD DRYCLEANERS	TP		NR	NR	NR	NR	NR	0
COAL ASH EPA	TP		NR	NR	NR	NR	NR	0
MWMP	TP		NR	NR	NR	NR	NR	0
WDS	TP		NR	NR	NR	NR	NR	0
Financial Assurance	TP		NR	NR	NR	NR	NR	0
PROC	TP		NR	NR	NR	NR	NR	0
HWT	TP		NR	NR	NR	NR	NR	0
HWP	TP		NR	NR	NR	NR	NR	0
PCB TRANSFORMER	TP		NR	NR	NR	NR	NR	0
EPA WATCH LIST	TP		NR	NR	NR	NR	NR	0
LEAD SMELTERS	TP		NR	NR	NR	NR	NR	0
US AIRS	TP		NR	NR	NR	NR	NR	0
PRP	TP		NR	NR	NR	NR	NR	0
2020 COR ACTION	0.250		0	0	NR	NR	NR	0
COAL ASH DOE	TP		NR	NR	NR	NR	NR	0

MAP FINDINGS SUMMARY

<u>Database</u>	<u>Search Distance (Miles)</u>	<u>Target Property</u>	<u>< 1/8</u>	<u>1/8 - 1/4</u>	<u>1/4 - 1/2</u>	<u>1/2 - 1</u>	<u>> 1</u>	<u>Total Plotted</u>
US FIN ASSUR	TP		NR	NR	NR	NR	NR	0
<u>EDR RECOVERED GOVERNMENT ARCHIVES</u>								
<i>Exclusive Recovered Govt. Archives</i>								
RGA LF	0.500		0	0	0	NR	NR	0
RGA LUST	0.500		0	0	8	NR	NR	8

NOTES:

TP = Target Property

NR = Not Requested at this Search Distance

Sites may be listed in more than one database

MAP FINDINGS

Map ID
 Direction
 Distance
 Elevation

Site

Database(s)

EDR ID Number
 EPA ID Number

A1 **MOBIL #18-HT6**
WNW **819 N MAIN ST**
1/4-1/2 **CORONA, CA 91720**
0.341 mi.
1802 ft. **Site 1 of 6 in cluster A**

LUST **U001569132**
 N/A

Relative:
Lower

LUST:

Actual:
601 ft.

Region: STATE
 Global Id: T0606500528
 Latitude: 33.8938194
 Longitude: -117.563427
 Case Type: LUST Cleanup Site
 Status: Completed - Case Closed
 Status Date: 05/15/2014
 Lead Agency: SANTA ANA RWQCB (REGION 8)
 Case Worker: RS
 Local Agency: RIVERSIDE COUNTY LOP
 RB Case Number: 083303188T
 LOC Case Number: 980475
 File Location: Regional Board
 Potential Media Affect: Aquifer used for drinking water supply
 Potential Contaminants of Concern: Gasoline
 Site History: .

[Click here to access the California GeoTracker records for this facility:](#)

Contact:

Global Id: T0606500528
 Contact Type: Local Agency Caseworker
 Contact Name: SHARON BOLTINGHOUSE
 Organization Name: RIVERSIDE COUNTY LOP
 Address: 3880 LEMON ST SUITE 200
 City: RIVERSIDE
 Email: sbolting@rivcocha.org
 Phone Number: 9519558980

Global Id: T0606500528
 Contact Type: Regional Board Caseworker
 Contact Name: ROSE SCOTT
 Organization Name: SANTA ANA RWQCB (REGION 8)
 Address: 3737 MAIN STREET, SUITE 500
 City: RIVERSIDE
 Email: rscott@waterboards.ca.gov
 Phone Number: 9513206375

Status History:

Global Id: T0606500528
 Status: Open - Site Assessment
 Status Date: 06/03/1998

Global Id: T0606500528
 Status: Open - Eligible for Closure
 Status Date: 04/10/2013

Global Id: T0606500528
 Status: Completed - Case Closed
 Status Date: 05/15/2014

Global Id: T0606500528

Map ID
Direction
Distance
Elevation

MAP FINDINGS

Site

Database(s)

EDR ID Number
EPA ID Number

MOBIL #18-HT6 (Continued)

U001569132

Status: Open - Case Begin Date
Status Date: 06/03/1998

Regulatory Activities:

Global Id: T0606500528
Action Type: ENFORCEMENT
Date: 10/25/2005
Action: * No Action

Global Id: T0606500528
Action Type: ENFORCEMENT
Date: 02/11/2011
Action: Staff Letter

Global Id: T0606500528
Action Type: REMEDIATION
Date: 11/28/2001
Action: Pump & Treat (P&T) Groundwater

Global Id: T0606500528
Action Type: RESPONSE
Date: 01/30/2012
Action: Remedial Progress Report

Global Id: T0606500528
Action Type: RESPONSE
Date: 04/30/2014
Action: Remedial Progress Report

Global Id: T0606500528
Action Type: ENFORCEMENT
Date: 08/17/2005
Action: * Referral to Regional Board or Another State Agency

Global Id: T0606500528
Action Type: Other
Date: 06/11/1998
Action: Leak Reported

Global Id: T0606500528
Action Type: ENFORCEMENT
Date: 03/14/2014
Action: Notification - Preclosure

Global Id: T0606500528
Action Type: ENFORCEMENT
Date: 05/15/2014
Action: Staff Letter

Global Id: T0606500528
Action Type: ENFORCEMENT
Date: 05/15/2014
Action: Closure/No Further Action Letter

Global Id: T0606500528
Action Type: ENFORCEMENT
Date: 02/05/2009

Map ID
Direction
Distance
Elevation

MAP FINDINGS

Site

Database(s)

EDR ID Number
EPA ID Number

MOBIL #18-HT6 (Continued)

U001569132

Action: Site Visit / Inspection / Sampling

Global Id: T0606500528
Action Type: ENFORCEMENT
Date: 02/03/2009
Action: Site Visit / Inspection / Sampling

Global Id: T0606500528
Action Type: RESPONSE
Date: 01/30/2010
Action: Monitoring Report - Quarterly

Global Id: T0606500528
Action Type: RESPONSE
Date: 07/30/2009
Action: Monitoring Report - Quarterly

Global Id: T0606500528
Action Type: RESPONSE
Date: 10/30/2009
Action: Monitoring Report - Quarterly

Global Id: T0606500528
Action Type: RESPONSE
Date: 04/30/2010
Action: Monitoring Report - Quarterly

Global Id: T0606500528
Action Type: RESPONSE
Date: 01/30/2010
Action: Well Installation Workplan

Global Id: T0606500528
Action Type: RESPONSE
Date: 10/30/2009
Action: Well Installation Report

Global Id: T0606500528
Action Type: ENFORCEMENT
Date: 03/02/2010
Action: Technical Correspondence / Assistance / Other

Global Id: T0606500528
Action Type: REMEDIATION
Date: 03/28/2007
Action: Soil Vapor Extraction (SVE)

Global Id: T0606500528
Action Type: RESPONSE
Date: 05/12/2009
Action: Soil and Water Investigation Workplan

Global Id: T0606500528
Action Type: ENFORCEMENT
Date: 10/19/2007
Action: File review

Map ID
Direction
Distance
Elevation

MAP FINDINGS

Site

Database(s)

EDR ID Number
EPA ID Number

MOBIL #18-HT6 (Continued)

U001569132

Global Id:	T0606500528
Action Type:	ENFORCEMENT
Date:	09/17/2009
Action:	Verbal Enforcement
Global Id:	T0606500528
Action Type:	ENFORCEMENT
Date:	05/06/2010
Action:	Staff Letter
Global Id:	T0606500528
Action Type:	ENFORCEMENT
Date:	09/17/2009
Action:	Meeting
Global Id:	T0606500528
Action Type:	RESPONSE
Date:	10/15/2007
Action:	Monitoring Report - Quarterly
Global Id:	T0606500528
Action Type:	RESPONSE
Date:	01/15/2008
Action:	Monitoring Report - Quarterly
Global Id:	T0606500528
Action Type:	RESPONSE
Date:	04/15/2008
Action:	Monitoring Report - Quarterly
Global Id:	T0606500528
Action Type:	RESPONSE
Date:	03/11/2011
Action:	Pilot Study / Treatability Workplan
Global Id:	T0606500528
Action Type:	RESPONSE
Date:	10/30/2005
Action:	Monitoring Report - Quarterly
Global Id:	T0606500528
Action Type:	ENFORCEMENT
Date:	02/11/2009
Action:	Meeting
Global Id:	T0606500528
Action Type:	ENFORCEMENT
Date:	03/10/2009
Action:	Verbal Enforcement
Global Id:	T0606500528
Action Type:	RESPONSE
Date:	03/30/2013
Action:	Final Remedial Action Report / Corrective Action Report - Regulator Responded
Global Id:	T0606500528

Map ID
 Direction
 Distance
 Elevation

MAP FINDINGS

Site

Database(s)

EDR ID Number
 EPA ID Number

MOBIL #18-HT6 (Continued)

U001569132

Action Type:	ENFORCEMENT
Date:	10/09/2008
Action:	Site Visit / Inspection / Sampling
Global Id:	T0606500528
Action Type:	ENFORCEMENT
Date:	05/21/2009
Action:	Staff Letter
Global Id:	T0606500528
Action Type:	ENFORCEMENT
Date:	07/29/2009
Action:	Staff Letter
Global Id:	T0606500528
Action Type:	Other
Date:	06/03/1998
Action:	Leak Discovery

RIVERSIDE CO. LUST:

Region:	RIVERSIDE
Facility ID:	980475
Employee:	Boltinghous-LOP
Site Closed:	Referred to Water Board
Case Type:	Drinking Water Aquifer affected
Facility Status:	0

A2
WNW
 1/4-1/2
 0.341 mi.
 1803 ft.

MOBIL #18-HT6
819 N MAIN ST
CORONA, CA
 Site 2 of 6 in cluster A

RGA LUST S114653344
N/A

Relative:	RGA LUST:			
Lower		2012	MOBIL #18-HT6	819 N MAIN ST
		2011	MOBIL #18-HT6	819 N MAIN ST
Actual:		2010	MOBIL #18-HT6	819 N MAIN ST
601 ft.		2009	MOBIL #18-HT6	819 N MAIN ST
		2008	MOBIL #18-HT6	819 N MAIN ST

A3
WNW
 1/4-1/2
 0.344 mi.
 1814 ft.

SHELL SERVICE STATION
794 NORTH MAIN STREET
CORONA, CA
 Site 3 of 6 in cluster A

RGA LUST S114688241
N/A

Relative:	RGA LUST:			
Lower		1992	SHELL SERVICE STATION	794 NORTH MAIN STREET
Actual:				
600 ft.				

MAP FINDINGS

Map ID
 Direction
 Distance
 Elevation

Site

Database(s)

EDR ID Number
 EPA ID Number

A4
WNW
1/4-1/2
0.344 mi.
1814 ft.

SHELL SERVICE STATION
794 N MAIN
CORONA, CA 91720
Site 4 of 6 in cluster A

LUST 1004678563
CAR000110577

Relative:
Lower

RIVERSIDE CO. LUST:
 Region: RIVERSIDE
 Facility ID: 90553
 Employee: Malloy
 Site Closed: Yes
 Case Type: Ground water
 Facility Status: closed/action completed

Actual:
600 ft.

Region: RIVERSIDE
 Facility ID: 980613
 Employee: Malloy
 Site Closed: Yes
 Case Type: Soil only
 Facility Status: closed/action completed

B5
West
1/4-1/2
0.344 mi.
1815 ft.

SHELL SERVICE STATION
794 MAIN
CORONA, CA 91720
Site 1 of 4 in cluster B

LUST S104791920
N/A

Relative:
Lower

LUST REG 8:
 Region: 8
 County: Riverside
 Regional Board: Santa Ana Region
 Facility Status: Case Closed
 Case Number: 083301571T
 Local Case Num: 90553
 Case Type: Aquifer affected
 Substance: Gasoline
 Qty Leaked: Not reported
 Abate Method: Not reported
 Cross Street: RIVER
 Enf Type: None Taken
 Funding: Not reported
 How Discovered: Tank Closure
 How Stopped: Not reported
 Leak Cause: UNK
 Leak Source: UNK
 Global ID: T0606500193
 How Stopped Date: 6/7/1990
 Enter Date: 6/26/1990
 Date Confirmation of Leak Began: Not reported
 Date Preliminary Assessment Began: 6/28/1990
 Discover Date: 6/7/1990
 Enforcement Date: 1/1/1965
 Close Date: 11/1/1995
 Date Prelim Assessment Workplan Submitted: Not reported
 Date Pollution Characterization Began: Not reported
 Date Remediation Plan Submitted: Not reported
 Date Remedial Action Underway: Not reported
 Date Post Remedial Action Monitoring: Not reported
 Enter Date: 6/26/1990
 GW Qualifies: Not reported

Actual:
600 ft.

Map ID
 Direction
 Distance
 Elevation

MAP FINDINGS

Site

Database(s)

EDR ID Number
 EPA ID Number

SHELL SERVICE STATION (Continued)

S104791920

Soil Qualifies:	Not reported
Operator:	Not reported
Facility Contact:	Not reported
Interim:	Not reported
Oversite Program:	LUST
Latitude:	33.8930134
Longitude:	-117.563978
MTBE Date:	Not reported
Max MTBE GW:	Not reported
MTBE Concentration:	0
Max MTBE Soil:	Not reported
MTBE Fuel:	1
MTBE Tested:	Site NOT Tested for MTBE.Includes Unknown and Not Analyzed.
MTBE Class:	*
Staff:	CAB
Staff Initials:	UNK
Lead Agency:	Local Agency
Local Agency:	33000L
Hydr Basin #:	UPPER SANTA ANA VALL
Beneficial:	Not reported
Priority:	Not reported
Cleanup Fund Id:	Not reported
Work Suspended:	Not reported
Summary:	MONITORING WELLS INSTALLED NO BTEX WAS DETECTED ABOVE MCLS

A6
WNW
 1/4-1/2
 0.346 mi.
 1826 ft.

SHELL #794
794 N N MAIN ST
CORONA, CA 91720
 Site 5 of 6 in cluster A

LUST **S109284917**
N/A

Relative:
Lower

LUST:

Region:	STATE
Global Id:	T0606500193
Latitude:	33.8931788578272
Longitude:	-117.564121053442
Case Type:	LUST Cleanup Site
Status:	Completed - Case Closed
Status Date:	11/01/1995
Lead Agency:	RIVERSIDE COUNTY LOP
Case Worker:	SCB
Local Agency:	RIVERSIDE COUNTY LOP
RB Case Number:	083301571T
LOC Case Number:	90553
File Location:	Local Agency Warehouse
Potential Media Affect:	Other Groundwater (uses other than drinking water)
Potential Contaminants of Concern:	Gasoline
Site History:	Not reported

Click here to access the California GeoTracker records for this facility:

Contact:

Global Id:	T0606500193
Contact Type:	Regional Board Caseworker
Contact Name:	CARL BERNHARDT
Organization Name:	SANTA ANA RWQCB (REGION 8)
Address:	3737 MAIN STREET, SUITE 500
City:	RIVERSIDE

Map ID
Direction
Distance
Elevation

MAP FINDINGS

Site

Database(s)

EDR ID Number
EPA ID Number

SHELL #794 (Continued)

S109284917

Email: cbernhardt@waterboards.ca.gov
Phone Number: 9517824495

Global Id: T0606500193
Contact Type: Local Agency Caseworker
Contact Name: SHARON BOLTINGHOUSE
Organization Name: RIVERSIDE COUNTY LOP
Address: 3880 LEMON ST SUITE 200
City: RIVERSIDE
Email: sbolting@rivcocha.org
Phone Number: 9519558980

Status History:

Global Id: T0606500193
Status: Completed - Case Closed
Status Date: 11/01/1995

Global Id: T0606500193
Status: Open - Case Begin Date
Status Date: 06/07/1990

Global Id: T0606500193
Status: Open - Site Assessment
Status Date: 06/18/1990

Global Id: T0606500193
Status: Open - Verification Monitoring
Status Date: 11/20/1991

Global Id: T0606500193
Status: Open - Remediation
Status Date: 06/11/1990

Regulatory Activities:

Global Id: T0606500193
Action Type: REMEDIATION
Date: 06/11/1990
Action: Excavation

Global Id: T0606500193
Action Type: Other
Date: 06/18/1990
Action: Leak Reported

Global Id: T0606500193
Action Type: ENFORCEMENT
Date: 10/31/1995
Action: File review - #RivCo Site File

Global Id: T0606500193
Action Type: ENFORCEMENT
Date: 11/01/1995
Action: Closure/No Further Action Letter - #RCDEH1101

Global Id: T0606500193
Action Type: Other

Map ID
Direction
Distance
Elevation

MAP FINDINGS

Site

Database(s)

EDR ID Number
EPA ID Number

SHELL #794 (Continued)

S109284917

Date: 06/07/1990
Action: Leak Stopped

Global Id: T0606500193
Action Type: Other
Date: 06/07/1990
Action: Leak Discovery

B7
West
1/4-1/2
0.348 mi.
1840 ft.

ARCO SERVICE STATION #1924
785 NORTH MAIN STREET
CORONA, CA
Site 2 of 4 in cluster B

RGA LUST S114575754
N/A

Relative:
Lower

RGA LUST: 1992 ARCO SERVICE STATION #1924 785 NORTH MAIN STREET

Actual:
599 ft.

B8
West
1/4-1/2
0.348 mi.
1840 ft.

ARCO #1924
785 N MAIN STREET
CORONA, CA 91720
Site 3 of 4 in cluster B

LUST U001569117
N/A

Relative:
Lower

LUST:
Region: STATE
Global Id: T0606500047
Latitude: 33.892748096
Longitude: -117.56354504
Case Type: LUST Cleanup Site
Status: Open - Eligible for Closure
Status Date: 06/03/2013
Lead Agency: SANTA ANA RWQCB (REGION 8)
Case Worker: VJB
Local Agency: Not reported
RB Case Number: 083300466T
LOC Case Number: 87215
File Location: Not reported
Potential Media Affect: Aquifer used for drinking water supply
Potential Contaminants of Concern: Gasoline
Site History: Historic LPH. VES completed, residual limited but elevated soil impacts remain based om CSB results - LPH persists in well adjacent current tanks

Actual:
599 ft.

Click here to access the California GeoTracker records for this facility:

Contact:

Global Id: T0606500047
Contact Type: Regional Board Caseworker
Contact Name: VALERIE JAHN-BULL
Organization Name: SANTA ANA RWQCB (REGION 8)
Address: 3737 MAIN STREET, SUITE 500
City: RIVERSIDE
Email: vjahn-bull@waterboards.ca.gov
Phone Number: 9517824903

Map ID
Direction
Distance
Elevation

MAP FINDINGS

Site

Database(s)

EDR ID Number
EPA ID Number

ARCO #1924 (Continued)

U001569117

Status History:
Global Id: T0606500047
Status: Open - Site Assessment
Status Date: 10/12/1995

Global Id: T0606500047
Status: Open - Site Assessment
Status Date: 07/22/2004

Global Id: T0606500047
Status: Open - Remediation
Status Date: 05/01/2006

Global Id: T0606500047
Status: Open - Remediation
Status Date: 10/27/2006

Global Id: T0606500047
Status: Open - Remediation
Status Date: 01/15/2010

Global Id: T0606500047
Status: Open - Remediation
Status Date: 12/15/2010

Global Id: T0606500047
Status: Open - Remediation
Status Date: 01/15/2010

Global Id: T0606500047
Status: Open - Remediation
Status Date: 01/15/2010

Global Id: T0606500047
Status: Open - Site Assessment
Status Date: 05/28/2004

Global Id: T0606500047
Status: Open - Remediation
Status Date: 11/01/2004

Global Id: T0606500047
Status: Open - Remediation
Status Date: 07/29/2005

Global Id: T0606500047
Status: Open - Site Assessment
Status Date: 05/01/2006

Global Id: T0606500047
Status: Open - Eligible for Closure
Status Date: 06/03/2013

Global Id: T0606500047
Status: Open - Remediation
Status Date: 04/30/2007

Map ID
Direction
Distance
Elevation

MAP FINDINGS

Site

Database(s)

EDR ID Number
EPA ID Number

ARCO #1924 (Continued)

U001569117

Global Id:	T0606500047
Status:	Open - Case Begin Date
Status Date:	03/30/1987
Global Id:	T0606500047
Status:	Open - Remediation
Status Date:	12/03/1987
Global Id:	T0606500047
Status:	Open - Remediation
Status Date:	07/30/2007
Global Id:	T0606500047
Status:	Open - Site Assessment
Status Date:	02/01/2000
Global Id:	T0606500047
Status:	Open - Remediation
Status Date:	02/01/2000
Global Id:	T0606500047
Status:	Open - Remediation
Status Date:	01/30/2007
Global Id:	T0606500047
Status:	Open - Remediation
Status Date:	07/30/2003
Global Id:	T0606500047
Status:	Open - Remediation
Status Date:	01/31/2005
Global Id:	T0606500047
Status:	Open - Remediation
Status Date:	04/24/2008
Global Id:	T0606500047
Status:	Open - Remediation
Status Date:	01/22/2004
Global Id:	T0606500047
Status:	Open - Remediation
Status Date:	04/29/2005
Global Id:	T0606500047
Status:	Open - Remediation
Status Date:	10/30/2003
Global Id:	T0606500047
Status:	Open - Site Assessment
Status Date:	07/25/2006
Global Id:	T0606500047
Status:	Open - Remediation
Status Date:	04/22/2004
Global Id:	T0606500047

Map ID
Direction
Distance
Elevation

MAP FINDINGS

Site

Database(s)

EDR ID Number
EPA ID Number

ARCO #1924 (Continued)

U001569117

Status: Open - Remediation
Status Date: 10/27/2005

Global Id: T0606500047
Status: Open - Remediation
Status Date: 10/16/2007

Global Id: T0606500047
Status: Open - Remediation
Status Date: 01/31/2008

Global Id: T0606500047
Status: Open - Remediation
Status Date: 01/24/2006

Global Id: T0606500047
Status: Open - Verification Monitoring
Status Date: 01/31/2005

Global Id: T0606500047
Status: Open - Site Assessment
Status Date: 04/23/1987

Regulatory Activities:

Global Id: T0606500047
Action Type: RESPONSE
Date: 12/09/2002
Action: Other Report / Document

Global Id: T0606500047
Action Type: RESPONSE
Date: 01/31/2010
Action: Monitoring Report - Quarterly

Global Id: T0606500047
Action Type: RESPONSE
Date: 04/24/2003
Action: Other Report / Document

Global Id: T0606500047
Action Type: RESPONSE
Date: 04/30/2003
Action: Remedial Progress Report

Global Id: T0606500047
Action Type: RESPONSE
Date: 04/30/2008
Action: Monitoring Report - Quarterly

Global Id: T0606500047
Action Type: RESPONSE
Date: 04/30/2008
Action: Remedial Progress Report

Global Id: T0606500047
Action Type: RESPONSE
Date: 01/31/2008

Map ID
Direction
Distance
Elevation

MAP FINDINGS

Site

Database(s)

EDR ID Number
EPA ID Number

ARCO #1924 (Continued)

U001569117

Action: Remedial Progress Report

Global Id: T0606500047
Action Type: RESPONSE
Date: 04/30/2005
Action: Monitoring Report - Quarterly

Global Id: T0606500047
Action Type: RESPONSE
Date: 04/30/2005
Action: Remedial Progress Report

Global Id: T0606500047
Action Type: RESPONSE
Date: 03/01/2005
Action: Well Installation Report

Global Id: T0606500047
Action Type: RESPONSE
Date: 07/23/2004
Action: Soil and Water Investigation Workplan

Global Id: T0606500047
Action Type: RESPONSE
Date: 04/30/2010
Action: Monitoring Report - Quarterly

Global Id: T0606500047
Action Type: RESPONSE
Date: 04/30/2010
Action: Remedial Progress Report

Global Id: T0606500047
Action Type: RESPONSE
Date: 10/30/2011
Action: Monitoring Report - Quarterly

Global Id: T0606500047
Action Type: RESPONSE
Date: 07/30/2013
Action: Monitoring Report - Other

Global Id: T0606500047
Action Type: ENFORCEMENT
Date: 07/23/2004
Action: Staff Letter

Global Id: T0606500047
Action Type: ENFORCEMENT
Date: 12/20/2007
Action: File review

Global Id: T0606500047
Action Type: Other
Date: 05/11/1987
Action: Leak Reported

Map ID
Direction
Distance
Elevation

MAP FINDINGS

Site

Database(s)

EDR ID Number
EPA ID Number

ARCO #1924 (Continued)

U001569117

Global Id:	T0606500047
Action Type:	ENFORCEMENT
Date:	03/23/2004
Action:	Meeting
Global Id:	T0606500047
Action Type:	ENFORCEMENT
Date:	07/15/2004
Action:	Meeting
Global Id:	T0606500047
Action Type:	ENFORCEMENT
Date:	02/13/2008
Action:	File review
Global Id:	T0606500047
Action Type:	ENFORCEMENT
Date:	05/05/2008
Action:	Verbal Communication
Global Id:	T0606500047
Action Type:	ENFORCEMENT
Date:	07/18/2008
Action:	Staff Letter
Global Id:	T0606500047
Action Type:	ENFORCEMENT
Date:	07/26/2008
Action:	Site Visit / Inspection / Sampling
Global Id:	T0606500047
Action Type:	RESPONSE
Date:	03/31/2010
Action:	CAP/RAP - Other Report
Global Id:	T0606500047
Action Type:	REMEDIATION
Date:	12/01/2003
Action:	Soil Vapor Extraction (SVE)
Global Id:	T0606500047
Action Type:	RESPONSE
Date:	10/30/2012
Action:	Monitoring Report - Quarterly
Global Id:	T0606500047
Action Type:	RESPONSE
Date:	07/30/2010
Action:	Monitoring Report - Quarterly
Global Id:	T0606500047
Action Type:	ENFORCEMENT
Date:	06/30/2004
Action:	Staff Letter
Global Id:	T0606500047
Action Type:	ENFORCEMENT

Map ID
Direction
Distance
Elevation

MAP FINDINGS

Site

Database(s)

EDR ID Number
EPA ID Number

ARCO #1924 (Continued)

U001569117

Date: 01/24/2005
Action: File review

Global Id: T0606500047
Action Type: ENFORCEMENT
Date: 08/23/2006
Action: File review

Global Id: T0606500047
Action Type: ENFORCEMENT
Date: 02/26/2007
Action: File review

Global Id: T0606500047
Action Type: ENFORCEMENT
Date: 09/30/2004
Action: File review

Global Id: T0606500047
Action Type: ENFORCEMENT
Date: 07/30/2009
Action: Staff Letter

Global Id: T0606500047
Action Type: RESPONSE
Date: 11/30/2009
Action: CAP/RAP - Other Report

Global Id: T0606500047
Action Type: ENFORCEMENT
Date: 11/07/2012
Action: File review

Global Id: T0606500047
Action Type: ENFORCEMENT
Date: 01/23/2012
Action: File review

Global Id: T0606500047
Action Type: RESPONSE
Date: 07/30/2008
Action: Monitoring Report - Quarterly

Global Id: T0606500047
Action Type: RESPONSE
Date: 10/30/2010
Action: Monitoring Report - Quarterly

Global Id: T0606500047
Action Type: ENFORCEMENT
Date: 10/04/2004
Action: File review

Global Id: T0606500047
Action Type: ENFORCEMENT
Date: 11/16/2006
Action: File review

Map ID
Direction
Distance
Elevation

MAP FINDINGS

Site

Database(s)

EDR ID Number
EPA ID Number

ARCO #1924 (Continued)

U001569117

Global Id:	T0606500047
Action Type:	ENFORCEMENT
Date:	05/06/2003
Action:	* No Action
Global Id:	T0606500047
Action Type:	ENFORCEMENT
Date:	04/16/2003
Action:	* No Action
Global Id:	T0606500047
Action Type:	ENFORCEMENT
Date:	04/21/2003
Action:	* No Action
Global Id:	T0606500047
Action Type:	ENFORCEMENT
Date:	09/19/2002
Action:	* Verbal Communication
Global Id:	T0606500047
Action Type:	ENFORCEMENT
Date:	12/17/2002
Action:	* Verbal Communication
Global Id:	T0606500047
Action Type:	ENFORCEMENT
Date:	06/16/2005
Action:	Site Visit / Inspection / Sampling
Global Id:	T0606500047
Action Type:	ENFORCEMENT
Date:	07/12/2005
Action:	Site Visit / Inspection / Sampling
Global Id:	T0606500047
Action Type:	ENFORCEMENT
Date:	09/22/2005
Action:	File review
Global Id:	T0606500047
Action Type:	ENFORCEMENT
Date:	11/24/2005
Action:	File review
Global Id:	T0606500047
Action Type:	ENFORCEMENT
Date:	08/30/2007
Action:	File review
Global Id:	T0606500047
Action Type:	RESPONSE
Date:	09/18/2008
Action:	Correspondence
Global Id:	T0606500047
Action Type:	ENFORCEMENT

Map ID
Direction
Distance
Elevation

MAP FINDINGS

Site

Database(s)

EDR ID Number
EPA ID Number

ARCO #1924 (Continued)

U001569117

Date: 04/16/2003
Action: Site Visit / Inspection / Sampling

Global Id: T0606500047
Action Type: ENFORCEMENT
Date: 02/23/2011
Action: File review

Global Id: T0606500047
Action Type: RESPONSE
Date: 01/30/2007
Action: Monitoring Report - Quarterly

Global Id: T0606500047
Action Type: RESPONSE
Date: 01/30/2007
Action: Remedial Progress Report

Global Id: T0606500047
Action Type: RESPONSE
Date: 01/30/2012
Action: Monitoring Report - Quarterly

Global Id: T0606500047
Action Type: RESPONSE
Date: 07/30/2006
Action: Preliminary Site Assessment Report

Global Id: T0606500047
Action Type: RESPONSE
Date: 01/31/2006
Action: Remedial Progress Report

Global Id: T0606500047
Action Type: RESPONSE
Date: 01/31/2006
Action: Monitoring Report - Quarterly

Global Id: T0606500047
Action Type: RESPONSE
Date: 10/30/2007
Action: Monitoring Report - Quarterly

Global Id: T0606500047
Action Type: RESPONSE
Date: 10/30/2007
Action: Remedial Progress Report

Global Id: T0606500047
Action Type: RESPONSE
Date: 01/31/2008
Action: Monitoring Report - Quarterly

Global Id: T0606500047
Action Type: RESPONSE
Date: 01/31/2004
Action: Remedial Progress Report

Map ID
Direction
Distance
Elevation

MAP FINDINGS

Site

Database(s)

EDR ID Number
EPA ID Number

ARCO #1924 (Continued)

U001569117

Global Id: T0606500047
Action Type: ENFORCEMENT
Date: 06/03/2013
Action: File Review - Closure

Global Id: T0606500047
Action Type: ENFORCEMENT
Date: 04/22/2010
Action: File review

Global Id: T0606500047
Action Type: ENFORCEMENT
Date: 05/14/2013
Action: File review

Global Id: T0606500047
Action Type: RESPONSE
Date: 04/30/2007
Action: Monitoring Report - Quarterly

Global Id: T0606500047
Action Type: RESPONSE
Date: 04/30/2007
Action: Remedial Progress Report

Global Id: T0606500047
Action Type: RESPONSE
Date: 07/30/2007
Action: Monitoring Report - Quarterly

Global Id: T0606500047
Action Type: RESPONSE
Date: 07/30/2007
Action: Remedial Progress Report

Global Id: T0606500047
Action Type: RESPONSE
Date: 07/30/2007
Action: Other Report / Document

Global Id: T0606500047
Action Type: ENFORCEMENT
Date: 04/18/2012
Action: File review

Global Id: T0606500047
Action Type: RESPONSE
Date: 04/22/2003
Action: Other Report / Document

Global Id: T0606500047
Action Type: RESPONSE
Date: 04/30/2003
Action: Monitoring Report - Quarterly

Global Id: T0606500047
Action Type: ENFORCEMENT

Map ID
Direction
Distance
Elevation

MAP FINDINGS

Site

Database(s)

EDR ID Number
EPA ID Number

ARCO #1924 (Continued)

U001569117

Date: 03/01/2006
Action: File review

Global Id: T0606500047
Action Type: ENFORCEMENT
Date: 07/21/2006
Action: File review

Global Id: T0606500047
Action Type: ENFORCEMENT
Date: 04/18/2005
Action: * Verbal Communication

Global Id: T0606500047
Action Type: ENFORCEMENT
Date: 05/05/2005
Action: Site Visit / Inspection / Sampling

Global Id: T0606500047
Action Type: RESPONSE
Date: 10/31/2004
Action: Monitoring Report - Quarterly

Global Id: T0606500047
Action Type: RESPONSE
Date: 10/31/2004
Action: Remedial Progress Report

Global Id: T0606500047
Action Type: RESPONSE
Date: 01/31/2005
Action: Monitoring Report - Quarterly

Global Id: T0606500047
Action Type: RESPONSE
Date: 01/31/2005
Action: Remedial Progress Report

Global Id: T0606500047
Action Type: RESPONSE
Date: 01/31/2004
Action: Monitoring Report - Quarterly

Global Id: T0606500047
Action Type: RESPONSE
Date: 03/23/2004
Action: Other Report / Document

Global Id: T0606500047
Action Type: RESPONSE
Date: 04/30/2004
Action: Remedial Progress Report

Global Id: T0606500047
Action Type: RESPONSE
Date: 12/15/2004
Action: Other Report / Document

Map ID
Direction
Distance
Elevation

MAP FINDINGS

Site

Database(s)

EDR ID Number
EPA ID Number

ARCO #1924 (Continued)

U001569117

Global Id:	T0606500047
Action Type:	RESPONSE
Date:	10/30/2006
Action:	Monitoring Report - Quarterly
Global Id:	T0606500047
Action Type:	RESPONSE
Date:	10/30/2006
Action:	Remedial Progress Report
Global Id:	T0606500047
Action Type:	RESPONSE
Date:	07/30/2005
Action:	Monitoring Report - Quarterly
Global Id:	T0606500047
Action Type:	RESPONSE
Date:	07/30/2005
Action:	Remedial Progress Report
Global Id:	T0606500047
Action Type:	RESPONSE
Date:	09/15/2005
Action:	CAP/RAP - Feasibility Study Report
Global Id:	T0606500047
Action Type:	RESPONSE
Date:	10/30/2005
Action:	Monitoring Report - Quarterly
Global Id:	T0606500047
Action Type:	RESPONSE
Date:	12/30/1899
Action:	Remedial Progress Report
Global Id:	T0606500047
Action Type:	RESPONSE
Date:	07/30/2006
Action:	Monitoring Report - Quarterly
Global Id:	T0606500047
Action Type:	RESPONSE
Date:	01/31/2013
Action:	Monitoring Report - Quarterly
Global Id:	T0606500047
Action Type:	ENFORCEMENT
Date:	08/20/2003
Action:	* No Action
Global Id:	T0606500047
Action Type:	ENFORCEMENT
Date:	02/02/2005
Action:	Staff Letter
Global Id:	T0606500047
Action Type:	RESPONSE

Map ID
Direction
Distance
Elevation

MAP FINDINGS

Site

Database(s)

EDR ID Number
EPA ID Number

ARCO #1924 (Continued)

U001569117

Date: 10/30/2003
Action: Monitoring Report - Quarterly

Global Id: T0606500047
Action Type: RESPONSE
Date: 10/30/2003
Action: Remedial Progress Report

Global Id: T0606500047
Action Type: ENFORCEMENT
Date: 04/27/2004
Action: File review

Global Id: T0606500047
Action Type: RESPONSE
Date: 04/21/2003
Action: Other Report / Document

Global Id: T0606500047
Action Type: RESPONSE
Date: 04/16/2003
Action: Soil and Water Investigation Report

Global Id: T0606500047
Action Type: RESPONSE
Date: 12/15/2002
Action: Soil and Water Investigation Report

Global Id: T0606500047
Action Type: RESPONSE
Date: 04/21/2003
Action: Soil and Water Investigation Report

Global Id: T0606500047
Action Type: ENFORCEMENT
Date: 04/20/2010
Action: File review

Global Id: T0606500047
Action Type: RESPONSE
Date: 07/30/2008
Action: Remedial Progress Report

Global Id: T0606500047
Action Type: RESPONSE
Date: 10/15/2008
Action: Monitoring Report - Quarterly

Global Id: T0606500047
Action Type: ENFORCEMENT
Date: 01/29/2009
Action: File review

Global Id: T0606500047
Action Type: ENFORCEMENT
Date: 02/05/2009
Action: Site Visit / Inspection / Sampling

Map ID
Direction
Distance
Elevation

MAP FINDINGS

Site

Database(s)

EDR ID Number
EPA ID Number

ARCO #1924 (Continued)

U001569117

Global Id:	T0606500047
Action Type:	ENFORCEMENT
Date:	04/16/2009
Action:	File review
Global Id:	T0606500047
Action Type:	RESPONSE
Date:	06/15/2008
Action:	Soil and Water Investigation Workplan
Global Id:	T0606500047
Action Type:	RESPONSE
Date:	04/30/2012
Action:	Monitoring Report - Quarterly
Global Id:	T0606500047
Action Type:	RESPONSE
Date:	04/30/2011
Action:	Monitoring Report - Quarterly
Global Id:	T0606500047
Action Type:	RESPONSE
Date:	07/30/2012
Action:	Monitoring Report - Quarterly
Global Id:	T0606500047
Action Type:	ENFORCEMENT
Date:	04/14/2003
Action:	* No Action
Global Id:	T0606500047
Action Type:	ENFORCEMENT
Date:	07/06/2009
Action:	File review
Global Id:	T0606500047
Action Type:	RESPONSE
Date:	07/30/2003
Action:	Monitoring Report - Quarterly
Global Id:	T0606500047
Action Type:	RESPONSE
Date:	07/30/2003
Action:	Remedial Progress Report
Global Id:	T0606500047
Action Type:	ENFORCEMENT
Date:	12/31/2009
Action:	Staff Letter
Global Id:	T0606500047
Action Type:	ENFORCEMENT
Date:	01/29/2013
Action:	File review
Global Id:	T0606500047
Action Type:	ENFORCEMENT

Map ID
Direction
Distance
Elevation

MAP FINDINGS

Site

Database(s)

EDR ID Number
EPA ID Number

ARCO #1924 (Continued)

U001569117

Date: 10/27/2011
Action: File review

Global Id: T0606500047
Action Type: RESPONSE
Date: 07/15/2009
Action: Monitoring Report - Quarterly

Global Id: T0606500047
Action Type: RESPONSE
Date: 01/15/2009
Action: Monitoring Report - Quarterly

Global Id: T0606500047
Action Type: ENFORCEMENT
Date: 05/10/2011
Action: File review

Global Id: T0606500047
Action Type: RESPONSE
Date: 04/30/2006
Action: Monitoring Report - Quarterly

Global Id: T0606500047
Action Type: RESPONSE
Date: 04/30/2006
Action: Remedial Progress Report

Global Id: T0606500047
Action Type: RESPONSE
Date: 10/30/2013
Action: Monitoring Report - Other

Global Id: T0606500047
Action Type: RESPONSE
Date: 01/31/2014
Action: Monitoring Report - Other

Global Id: T0606500047
Action Type: RESPONSE
Date: 04/14/2009
Action: Verbal Communication

Global Id: T0606500047
Action Type: RESPONSE
Date: 10/30/2009
Action: Monitoring Report - Quarterly

Global Id: T0606500047
Action Type: RESPONSE
Date: 06/01/2009
Action: Other Report / Document

Global Id: T0606500047
Action Type: Other
Date: 03/30/1987
Action: Leak Stopped

Map ID
Direction
Distance
Elevation

MAP FINDINGS

Site

Database(s)

EDR ID Number
EPA ID Number

ARCO #1924 (Continued)

U001569117

Global Id:	T0606500047
Action Type:	ENFORCEMENT
Date:	09/18/2008
Action:	Verbal Enforcement
Global Id:	T0606500047
Action Type:	ENFORCEMENT
Date:	03/25/2014
Action:	File review
Global Id:	T0606500047
Action Type:	RESPONSE
Date:	10/30/2011
Action:	Remedial Progress Report
Global Id:	T0606500047
Action Type:	RESPONSE
Date:	07/30/2011
Action:	Remedial Progress Report
Global Id:	T0606500047
Action Type:	RESPONSE
Date:	07/30/2011
Action:	Monitoring Report - Quarterly
Global Id:	T0606500047
Action Type:	ENFORCEMENT
Date:	03/04/2004
Action:	Meeting
Global Id:	T0606500047
Action Type:	RESPONSE
Date:	04/15/2009
Action:	Monitoring Report - Quarterly
Global Id:	T0606500047
Action Type:	RESPONSE
Date:	06/01/2004
Action:	Soil and Water Investigation Workplan
Global Id:	T0606500047
Action Type:	RESPONSE
Date:	04/30/2004
Action:	Monitoring Report - Quarterly
Global Id:	T0606500047
Action Type:	ENFORCEMENT
Date:	04/21/2009
Action:	Verbal Enforcement
Global Id:	T0606500047
Action Type:	ENFORCEMENT
Date:	05/16/2012
Action:	File review
Global Id:	T0606500047
Action Type:	ENFORCEMENT

Map ID
 Direction
 Distance
 Elevation

MAP FINDINGS

Site

Database(s)

EDR ID Number
 EPA ID Number

ARCO #1924 (Continued)

U001569117

Date: 12/23/2009
 Action: File review

Global Id: T0606500047
 Action Type: ENFORCEMENT
 Date: 02/02/2010
 Action: File review

Global Id: T0606500047
 Action Type: Other
 Date: 04/23/1987
 Action: Leak Discovery

Global Id: T0606500047
 Action Type: ENFORCEMENT
 Date: 08/08/2012
 Action: File review

Global Id: T0606500047
 Action Type: RESPONSE
 Date: 04/30/2013
 Action: Monitoring Report - Quarterly

RIVERSIDE CO. LUST:

Region: RIVERSIDE
 Facility ID: 87215
 Employee: Bunchek
 Site Closed: Referred to Water Board
 Case Type: Ground water
 Facility Status: 0

B9
 West
 1/4-1/2
 0.348 mi.
 1840 ft.

ARCO #1924
785 N MAIN STREET
CORONA, CA
 Site 4 of 4 in cluster B

RGA LUST S114573652
 N/A

Relative:
Lower

RGA LUST:

2012	ARCO #1924	785 N MAIN STREET
2011	ARCO #1924	785 N MAIN STREET
2010	ARCO #1924	785 N MAIN STREET
2009	ARCO #1924	785 N MAIN STREET
2008	ARCO #1924	785 N MAIN STREET

Actual:
599 ft.

A10
 WNW
 1/4-1/2
 0.352 mi.
 1861 ft.

TACOS MEXICO
830 MAIN ST
CORONA, CA 92880
 Site 6 of 6 in cluster A

LUST S104539434
 N/A

Relative:
Lower

LUST REG 8:
 Region: 8
 County: Riverside
 Regional Board: Santa Ana Region
 Facility Status: Leak being confirmed

Actual:
596 ft.

Map ID
Direction
Distance
Elevation

MAP FINDINGS

Site

Database(s)

EDR ID Number
EPA ID Number

TACOS MEXICO (Continued)

S104539434

Case Number:	083303682T
Local Case Num:	Not reported
Case Type:	Soil only
Substance:	Gasoline
Qty Leaked:	Not reported
Abate Method:	Not reported
Cross Street:	Not reported
Enf Type:	Not reported
Funding:	Not reported
How Discovered:	Tank Closure
How Stopped:	Not reported
Leak Cause:	UNK
Leak Source:	UNK
Global ID:	T0606599027
How Stopped Date:	1/14/1999
Enter Date:	5/10/2000
Date Confirmation of Leak Began:	1/14/1999
Date Preliminary Assessment Began:	Not reported
Discover Date:	1/14/1999
Enforcement Date:	Not reported
Close Date:	Not reported
Date Prelim Assessment Workplan Submitted:	Not reported
Date Pollution Characterization Began:	Not reported
Date Remediation Plan Submitted:	Not reported
Date Remedial Action Underway:	Not reported
Date Post Remedial Action Monitoring:	Not reported
Enter Date:	5/10/2000
GW Qualifies:	Not reported
Soil Qualifies:	Not reported
Operator:	Not reported
Facility Contact:	Not reported
Interim:	Not reported
Oversite Program:	LUST
Latitude:	33.894045
Longitude:	-117.563589
MTBE Date:	Not reported
Max MTBE GW:	Not reported
MTBE Concentration:	0
Max MTBE Soil:	Not reported
MTBE Fuel:	1
MTBE Tested:	Site NOT Tested for MTBE. Includes Unknown and Not Analyzed.
MTBE Class:	*
Staff:	CAB
Staff Initials:	Not reported
Lead Agency:	Local Agency
Local Agency:	33000L
Hydr Basin #:	UPPER SANTA ANA VALL
Beneficial:	Not reported
Priority:	Not reported
Cleanup Fund Id:	Not reported
Work Suspended:	No
Summary:	Not reported

Map ID
Direction
Distance
Elevation

MAP FINDINGS

EDR ID Number
EPA ID Number

Site

Database(s)

C11 **THRIFTY OIL #339/ ARCO #9709**
WSW **611 N MAIN ST**
1/4-1/2 **CORONA, CA**
0.468 mi.
2469 ft. **Site 1 of 7 in cluster C**

RGA LUST **S114703093**
 N/A

Relative:
Lower

RGA LUST:

2012	THRIFTY OIL #339/ ARCO #9709	611 N MAIN ST
2011	THRIFTY OIL #339/ ARCO #9709	611 N MAIN ST
2010	THRIFTY OIL #339/ ARCO #9709	611 N MAIN ST
2009	THRIFTY OIL #339/ ARCO #9709	611 N MAIN ST
2008	THRIFTY OIL #339/ ARCO #9709	611 N MAIN ST

Actual:
590 ft.

C12 **P & M SERVICE STATION #907**
WSW **611 N MAIN ST**
1/4-1/2 **CORONA, CA 91720**
0.468 mi.
2469 ft. **Site 2 of 7 in cluster C**

LUST **S101590259**
 N/A

Relative:
Lower

LUST:

Region: STATE
Global Id: T0606500527
Latitude: 33.888012
Longitude: -117.564037
Case Type: LUST Cleanup Site
Status: Completed - Case Closed
Status Date: 08/02/2004
Lead Agency: RIVERSIDE COUNTY LOP
Case Worker: SCB
Local Agency: RIVERSIDE COUNTY LOP
RB Case Number: 083303187T
LOC Case Number: 980477
File Location: Local Agency Warehouse
Potential Media Affect: Aquifer used for drinking water supply
Potential Contaminants of Concern: Gasoline
Site History: Not reported

Actual:
590 ft.

[Click here to access the California GeoTracker records for this facility:](#)

Contact:

Global Id: T0606500527
Contact Type: Local Agency Caseworker
Contact Name: SHARON BOLTINGHOUSE
Organization Name: RIVERSIDE COUNTY LOP
Address: 3880 LEMON ST SUITE 200
City: RIVERSIDE
Email: sbolting@rivcocha.org
Phone Number: 9519558980

Global Id: T0606500527
Contact Type: Regional Board Caseworker
Contact Name: VALERIE JAHN-BULL
Organization Name: SANTA ANA RWQCB (REGION 8)
Address: 3737 MAIN STREET, SUITE 500
City: RIVERSIDE
Email: vjahn-bull@waterboards.ca.gov
Phone Number: 9517824903

Status History:

Global Id: T0606500527

Map ID
Direction
Distance
Elevation

MAP FINDINGS

Site

Database(s)

EDR ID Number
EPA ID Number

P & M SERVICE STATION #907 (Continued)

S101590259

Status: Open - Site Assessment
Status Date: 12/29/1997

Global Id: T0606500527
Status: Open - Case Begin Date
Status Date: 12/29/1997

Global Id: T0606500527
Status: Completed - Case Closed
Status Date: 08/02/2004

Regulatory Activities:

Global Id: T0606500527
Action Type: Other
Date: 06/11/1998
Action: Leak Reported

Global Id: T0606500527
Action Type: ENFORCEMENT
Date: 08/01/2004
Action: File review - #RCDEH Upload Site File 11/18/2010

Global Id: T0606500527
Action Type: ENFORCEMENT
Date: 08/02/2004
Action: Closure/No Further Action Letter - #Riv Co Closure

Global Id: T0606500527
Action Type: Other
Date: 03/19/1998
Action: Leak Stopped

Global Id: T0606500527
Action Type: Other
Date: 12/29/1997
Action: Leak Discovery

RIVERSIDE CO. LUST:

Region: RIVERSIDE
Facility ID: 980477
Employee: Winters
Site Closed: Yes
Case Type: Drinking Water Aquifer affected
Facility Status: closed/action completed

C13
WSW
1/4-1/2
0.469 mi.
2478 ft.
CHEVRON #9-9398
610 N MAIN ST
CORONA, CA 92509
Site 3 of 7 in cluster C

LUST **U001569063**
N/A

Relative:
Lower
Actual:
590 ft.
LUST:
Region: STATE
Global Id: T0606500015
Latitude: 33.888786
Longitude: -117.564703

Map ID
Direction
Distance
Elevation

MAP FINDINGS

Site

Database(s)

EDR ID Number
EPA ID Number

CHEVRON #9-9398 (Continued)

U001569063

Case Type: LUST Cleanup Site
Status: Completed - Case Closed
Status Date: 09/13/1996
Lead Agency: SANTA ANA RWQCB (REGION 8)
Case Worker: Not reported
Local Agency: RIVERSIDE COUNTY LOP
RB Case Number: 083300111T
LOC Case Number: Not reported
File Location: Not reported
Potential Media Affect: Aquifer used for drinking water supply
Potential Contaminants of Concern: Waste Oil / Motor / Hydraulic / Lubricating
Site History: Not reported

Click here to access the California GeoTracker records for this facility:

Contact:

Global Id: T0606500015
Contact Type: Local Agency Caseworker
Contact Name: UNK
Organization Name: RIVERSIDE COUNTY LOP
Address: 3880 LEMON ST SUITE 200
City: RIVERSIDE
Email: Not reported
Phone Number: Not reported

Status History:

Global Id: T0606500015
Status: Open - Case Begin Date
Status Date: 07/30/1986

Global Id: T0606500015
Status: Completed - Case Closed
Status Date: 09/13/1996

Global Id: T0606500015
Status: Open - Site Assessment
Status Date: 01/26/1987

Regulatory Activities:

Global Id: T0606500015
Action Type: Other
Date: 07/30/1986
Action: Leak Reported

Global Id: T0606500015
Action Type: ENFORCEMENT
Date: 09/13/1996
Action: Closure/No Further Action Letter

MAP FINDINGS

Map ID			EDR ID Number
Direction			EPA ID Number
Distance			
Elevation	Site	Database(s)	

C14 **CHEVRON #9-9398** **RGA LUST** **S114597653**
WSW **610 N MAIN ST** **N/A**
1/4-1/2 **CORONA, CA**
0.469 mi.
2478 ft. **Site 4 of 7 in cluster C**

Relative: RGA LUST:
Lower 2012 CHEVRON #9-9398 610 N MAIN ST
 2011 CHEVRON #9-9398 610 N MAIN ST
Actual: 2010 CHEVRON #9-9398 610 N MAIN ST
590 ft. 2009 CHEVRON #9-9398 610 N MAIN ST
 2008 CHEVRON #9-9398 610 N MAIN ST

C15 **CHEVRON SERVICE STATION #9398** **RGA LUST** **S114598725**
WSW **610 NORTH MAIN STREET** **N/A**
1/4-1/2 **CORONA, CA**
0.469 mi.
2478 ft. **Site 5 of 7 in cluster C**

Relative: RGA LUST:
Lower 1992 CHEVRON SERVICE STATION #9398 610 NORTH MAIN STREET

Actual:
590 ft.

D16 **SHELL HIDDEN VALLEY PKWY** **RGA LUST** **S114686808**
NW **125 HIDDEN VALLEY PARKWAY** **N/A**
1/4-1/2 **NORCO, CA**
0.478 mi.
2523 ft. **Site 1 of 2 in cluster D**

Relative: RGA LUST:
Lower 2012 SHELL HIDDEN VALLEY PKWY 125 HIDDEN VALLEY PARKWAY
 2011 SHELL HIDDEN VALLEY PKWY 125 HIDDEN VALLEY PARKWAY
Actual: 2010 SHELL HIDDEN VALLEY PKWY 125 HIDDEN VALLEY PARKWAY
589 ft. 2009 SHELL HIDDEN VALLEY PKWY 125 HIDDEN VALLEY PARKWAY
 2008 SHELL HIDDEN VALLEY PKWY 125 HIDDEN VALLEY PARKWAY
 2007 SHELL HIDDEN VALLEY PKWY 125 HIDDEN VALLEY PARKWAY

D17 **SHELL HIDDEN VALLEY PKWY** **LUST** **S108484712**
NW **125 HIDDEN VALLEY PARKWAY** **N/A**
1/4-1/2 **NORCO, CA 92860**
0.478 mi.
2523 ft. **Site 2 of 2 in cluster D**

Relative: LUST:
Lower Region: STATE
 Global Id: T0606589320
Actual: Latitude: 33.898559039
589 ft. Longitude: -117.562261994
 Case Type: LUST Cleanup Site
 Status: Completed - Case Closed
 Status Date: 02/17/2011
 Lead Agency: RIVERSIDE COUNTY LOP
 Case Worker: SCB
 Local Agency: RIVERSIDE COUNTY LOP
 RB Case Number: Not reported
 LOC Case Number: 200723495
 File Location: Local Agency Warehouse
 Potential Media Affect: Aquifer used for drinking water supply

Map ID
Direction
Distance
Elevation

MAP FINDINGS

Site

Database(s)

EDR ID Number
EPA ID Number

SHELL HIDDEN VALLEY PKWY (Continued)

S108484712

Potential Contaminants of Concern: Gasoline

Site History:

Release discovery: April 2007 - A Phase II Divestment Assessment was conducted. Eight soil borings (B01 through B08) were drilled to a maximum depth of 40 feet below grade. The highest soil concentrations were located near the USTs at concentrations up to 180 ppb MTBE and 2600 ppb TBA. Groundwater (gw) was encountered at 32 to 35 feet in the borings and gw grab samples were collected from the four boreholes closest to the USTs. GW impacts were detected in all four gw samples at concentrations up to 150 ppb TPHg, 89 ppb MTBE, and 940 ppb TBA. The site was entered into LOP. A passing ELD UST test dated January 2006 was provided to the County and the USTs were considered tight (release stopped prior to this date) since detected oxygenates were no longer being added to gasoline at the time of the test. Assessment: August 2007 Three gw monitoring wells (MW-1 through MW-3) were installed. MTBE was detected in all three monitoring wells with a maximum concentration of 53 ppb. TBA was detected in MW-2 at a concentration of 320 ppb. May/June 2008 Three soil vapor extraction (SVE) wells (SVE-1 through SVE-3) were installed near the USTs and one gw monitoring well (MW-4) was installed off-site and downgradient of the USTs. The gw sample from MW-4 contained low levels of TPHg (52 ppb) and MTBE (24 ppb) and the plume was considered adequately delineated. SVE Pilot Testing, Operations, and Rebound Testing: June 2008 - A 5-day SVE test was conducted using all three SVE wells for extraction. Maximum vapor concentrations were: 78 ppmv TPHg, 50 ppbv B, 370 ppbv T, 740 ppbv E, 2800 ppbv X, 3000 ppbv MTBE, 140 ppbv TBA, 1300 ppb 1,3,5-TMB, 3700 ppbv 1,2,4-TMB, and other VOCs were detected at low levels. Vapor concentrations dropped during the first six hours, however, MTBE remained stable at 1200 to 1900 ppbv in wells SVE-1 and SVE-2 through the end of the test. Wayne Perry, Inc. estimated mass recovery rates decrease from 35 lb/day to 26 lb/day during the test. Asymptotic conditions were not reached during the test. The SVE test field notes show that gw was present in SVE-2 and SVE-3 and 2874 gallons of liquid were recovered during the 5-day high vacuum SVE test. July 2009 to March 2010 SVE operated for approximately 5 months at the site using all three SVE wells for extraction. Due to low recovery, the system was shut off in December 2009 for rebound testing. The system was re-started to evaluate for rebound in January and the system continued to operate for another two months. The cumulative mass recovered during SVE operations was: 17.34 lb TPHg, <1 lb BTXE, 1.03 lb MTBE and <1 lb other VOCs & oxygenates. Maximum initial and final vapor concentrations are listed in Section III above. GW data: GW monitoring wells have been sampled regularly since installation. Water levels have fluctuated from approximately 29 to 32 feet below grade and flow direction has been consistently to the southwest. GW concentrations have decreased with time and the most recent sampling event in February 2010, showed that all wells were below the detection limits for all constituents tested. Wayne Perry Inc. estimates that there is 1.25 lb MTBE and TBA remaining in the soil below the site and recommends no further action based on the lack of risk posed by the residual impacts. Subsurface Soil types: predominantly silts and sands with varying amounts of silt, fine- to coarse-grained sand, sandy silt, silty sand and sandy gravel to ~50 ft below grade. Remediation: SVE conducted. Sensitive Receptors: beneficial gw, no wells or surface water body within 1/2 mile of the site. Other information: UST system currently installed and operating at the site. RWQCB and County concur with closure. Wells required to be destroyed. Report due 1/20/2011 Case closure

SHELL HIDDEN VALLEY PKWY (Continued)

S108484712

letter dated 2/17/2011 issued.

[Click here to access the California GeoTracker records for this facility:](#)

Contact:

Global Id: T0606589320
Contact Type: Local Agency Caseworker
Contact Name: SHARON BOLTINGHOUSE
Organization Name: RIVERSIDE COUNTY LOP
Address: 3880 LEMON ST SUITE 200
City: RIVERSIDE
Email: sbolting@rivcocha.org
Phone Number: 9519558980

Global Id: T0606589320
Contact Type: Regional Board Caseworker
Contact Name: CARL BERNHARDT
Organization Name: SANTA ANA RWQCB (REGION 8)
Address: 3737 MAIN STREET, SUITE 500
City: RIVERSIDE
Email: cbernhardt@waterboards.ca.gov
Phone Number: 9517824495

Status History:

Global Id: T0606589320
Status: Completed - Case Closed
Status Date: 02/17/2011

Global Id: T0606589320
Status: Open - Case Begin Date
Status Date: 01/19/2006

Global Id: T0606589320
Status: Open - Site Assessment
Status Date: 05/01/2007

Global Id: T0606589320
Status: Open - Site Assessment
Status Date: 04/11/2007

Global Id: T0606589320
Status: Open - Verification Monitoring
Status Date: 12/15/2009

Regulatory Activities:

Global Id: T0606589320
Action Type: RESPONSE
Date: 08/28/2007
Action: Other Report / Document

Global Id: T0606589320
Action Type: RESPONSE
Date: 01/15/2008
Action: Monitoring Report - Quarterly

Global Id: T0606589320
Action Type: RESPONSE

Map ID
Direction
Distance
Elevation

MAP FINDINGS

Site

Database(s)

EDR ID Number
EPA ID Number

SHELL HIDDEN VALLEY PKWY (Continued)

S108484712

Date: 05/30/2010
Action: Request for Closure

Global Id: T0606589320
Action Type: ENFORCEMENT
Date: 05/04/2007
Action: Notice of Responsibility - #NOR

Global Id: T0606589320
Action Type: ENFORCEMENT
Date: 01/02/2008
Action: Staff Letter - #RCDEH010208

Global Id: T0606589320
Action Type: Other
Date: 05/01/2007
Action: Leak Reported

Global Id: T0606589320
Action Type: RESPONSE
Date: 04/15/2009
Action: Monitoring Report - Quarterly

Global Id: T0606589320
Action Type: ENFORCEMENT
Date: 09/26/2008
Action: File review

Global Id: T0606589320
Action Type: RESPONSE
Date: 01/20/2011
Action: Well Destruction Report

Global Id: T0606589320
Action Type: ENFORCEMENT
Date: 07/10/2007
Action: Staff Letter - #RCDEH 071007

Global Id: T0606589320
Action Type: RESPONSE
Date: 10/15/2010
Action: Monitoring Report - Quarterly

Global Id: T0606589320
Action Type: RESPONSE
Date: 10/15/2009
Action: Monitoring Report - Quarterly

Global Id: T0606589320
Action Type: Other
Date: 05/01/2007
Action: Leak Discovery

Global Id: T0606589320
Action Type: REMEDIATION
Date: 07/17/2009
Action: Soil Vapor Extraction (SVE)

Map ID
Direction
Distance
Elevation

MAP FINDINGS

Site

Database(s)

EDR ID Number
EPA ID Number

SHELL HIDDEN VALLEY PKWY (Continued)

S108484712

Global Id: T0606589320
Action Type: ENFORCEMENT
Date: 11/03/2010
Action: Staff Letter - #RCDEH110310

Global Id: T0606589320
Action Type: RESPONSE
Date: 04/15/2008
Action: Monitoring Report - Quarterly

Global Id: T0606589320
Action Type: ENFORCEMENT
Date: 04/07/2010
Action: Staff Letter - #RCDEH040710

Global Id: T0606589320
Action Type: RESPONSE
Date: 06/08/2007
Action: Soil and Water Investigation Workplan

Global Id: T0606589320
Action Type: ENFORCEMENT
Date: 01/02/2008
Action: Notice of Responsibility - #RCDEH

Global Id: T0606589320
Action Type: ENFORCEMENT
Date: 04/11/2008
Action: Staff Letter - #RCDEH041108

Global Id: T0606589320
Action Type: RESPONSE
Date: 06/11/2007
Action: Other Report / Document

Global Id: T0606589320
Action Type: RESPONSE
Date: 07/15/2008
Action: Monitoring Report - Quarterly

Global Id: T0606589320
Action Type: RESPONSE
Date: 04/15/2010
Action: Other Report / Document

Global Id: T0606589320
Action Type: RESPONSE
Date: 01/15/2009
Action: Monitoring Report - Quarterly

Global Id: T0606589320
Action Type: ENFORCEMENT
Date: 02/06/2009
Action: File review

Global Id: T0606589320
Action Type: ENFORCEMENT

Map ID
Direction
Distance
Elevation

MAP FINDINGS

Site

Database(s)

EDR ID Number
EPA ID Number

SHELL HIDDEN VALLEY PKWY (Continued)

S108484712

Date: 12/15/2009
Action: Staff Letter - #RCDEH121509

Global Id: T0606589320
Action Type: ENFORCEMENT
Date: 08/13/2009
Action: Staff Letter - #RCDEH081309

Global Id: T0606589320
Action Type: ENFORCEMENT
Date: 02/17/2011
Action: Closure/No Further Action Letter - #RCDEH Closure

Global Id: T0606589320
Action Type: RESPONSE
Date: 03/11/2010
Action: Other Report / Document

Global Id: T0606589320
Action Type: RESPONSE
Date: 01/16/2009
Action: Interim Remedial Action Plan

Global Id: T0606589320
Action Type: RESPONSE
Date: 07/31/2009
Action: Remedial Progress Report

Global Id: T0606589320
Action Type: RESPONSE
Date: 07/15/2009
Action: Monitoring Report - Quarterly

Global Id: T0606589320
Action Type: RESPONSE
Date: 04/15/2010
Action: Monitoring Report - Quarterly

Global Id: T0606589320
Action Type: Other
Date: 01/19/2006
Action: Leak Stopped

Global Id: T0606589320
Action Type: RESPONSE
Date: 02/01/2008
Action: Other Workplan

Global Id: T0606589320
Action Type: RESPONSE
Date: 07/03/2008
Action: Other Report / Document

Global Id: T0606589320
Action Type: ENFORCEMENT
Date: 12/09/2008
Action: Staff Letter - #RCDEH120908

Map ID
 Direction
 Distance
 Elevation

MAP FINDINGS

Site

Database(s)

EDR ID Number
 EPA ID Number

SHELL HIDDEN VALLEY PKWY (Continued)

S108484712

Global Id:	T0606589320
Action Type:	ENFORCEMENT
Date:	04/01/2009
Action:	Staff Letter - #RCDEH 040109
Global Id:	T0606589320
Action Type:	ENFORCEMENT
Date:	04/20/2009
Action:	Staff Letter - #RCDEH 042009

RIVERSIDE CO. LUST:

Region:	RIVERSIDE
Facility ID:	200723495
Employee:	Boltinghous-LOP
Site Closed:	Yes
Case Type:	Drinking Water Aquifer affected
Facility Status:	closed/action completed

E18
WSW
 1/4-1/2
 0.481 mi.
 2539 ft.

RIVER ROAD CAR WASH
199 RIVER RD
CORONA, CA 91720
 Site 1 of 2 in cluster E

LUST S106784807
N/A

Relative:
Lower

LUST REG 8:

Region:	8
County:	Riverside
Regional Board:	Santa Ana Region
Facility Status:	Case Closed
Case Number:	083303437T
Local Case Num:	9915009
Case Type:	Soil only
Substance:	Gasoline
Qty Leaked:	Not reported
Abate Method:	Not reported
Cross Street:	Not reported
Enf Type:	Not reported
Funding:	Not reported
How Discovered:	Tank Closure
How Stopped:	Not reported
Leak Cause:	UNK
Leak Source:	UNK
Global ID:	T0606500582
How Stopped Date:	12/31/1998
Enter Date:	5/11/1999
Date Confirmation of Leak Began:	3/15/1999
Date Preliminary Assessment Began:	Not reported
Discover Date:	3/15/1999
Enforcement Date:	Not reported
Close Date:	4/26/2004
Date Prelim Assessment Workplan Submitted:	Not reported
Date Pollution Characterization Began:	12/4/1997
Date Remediation Plan Submitted:	Not reported
Date Remedial Action Underway:	Not reported
Date Post Remedial Action Monitoring:	Not reported
Enter Date:	5/11/1999

Actual:
588 ft.

Map ID
Direction
Distance
Elevation

MAP FINDINGS

Site

Database(s)

EDR ID Number
EPA ID Number

RIVER ROAD CAR WASH (Continued)

S106784807

GW Qualifies: =
Soil Qualifies: =
Operator: Not reported
Facility Contact: Not reported
Interim: Not reported
Oversite Program: LUST
Latitude: 33.8896364
Longitude: -117.565744
MTBE Date: 9/13/1999
Max MTBE GW: 937
MTBE Concentration: 2
Max MTBE Soil: 4.8
MTBE Fuel: 1
MTBE Tested: MTBE Detected. Site tested for MTBE & MTBE detected
MTBE Class: Not reported
Staff: CAB
Staff Initials: Not reported
Lead Agency: Local Agency
Local Agency: 33000L
Hydr Basin #: UPPER SANTA ANA VALL
Beneficial: Not reported
Priority: Not reported
Cleanup Fund Id: Not reported
Work Suspended: Not reported
Summary: ADDL RP.: HOWARD AND MARY GORDON, SURVIVOR TRUST, PO BOX 6366, BURBANK CA 91510

E19 RIVER ROAD CAR WASH
WSW 199 W RIVER RD
1/4-1/2 CORONA, CA 91720
0.481 mi.
2539 ft. Site 2 of 2 in cluster E

LUST S109284982
N/A

Relative: Lower LUST:
Region: STATE
Global Id: T0606500582
Actual: 588 ft. Latitude: 33.889669
Longitude: -117.565449
Case Type: LUST Cleanup Site
Status: Completed - Case Closed
Status Date: 04/26/2004
Lead Agency: RIVERSIDE COUNTY LOP
Case Worker: RIV
Local Agency: RIVERSIDE COUNTY LOP
RB Case Number: 083303437T
LOC Case Number: 9915009
File Location: Local Agency Warehouse
Potential Media Affect: Soil
Potential Contaminants of Concern: Gasoline
Site History: Not reported

[Click here to access the California GeoTracker records for this facility:](#)

Contact:
Global Id: T0606500582
Contact Type: Local Agency Caseworker
Contact Name: Riverside County LOP Closed Cases
Organization Name: RIVERSIDE COUNTY LOP
Address: 3880 LEMON ST SUITE 200

Map ID
Direction
Distance
Elevation

MAP FINDINGS

Site

Database(s)

EDR ID Number
EPA ID Number

RIVER ROAD CAR WASH (Continued)

S109284982

City: RIVERSIDE
Email: Not reported
Phone Number: 9519558980

Global Id: T0606500582
Contact Type: Regional Board Caseworker
Contact Name: CARL BERNHARDT
Organization Name: SANTA ANA RWQCB (REGION 8)
Address: 3737 MAIN STREET, SUITE 500
City: RIVERSIDE
Email: cbernhardt@waterboards.ca.gov
Phone Number: 9517824495

Status History:

Global Id: T0606500582
Status: Completed - Case Closed
Status Date: 04/26/2004

Global Id: T0606500582
Status: Open - Site Assessment
Status Date: 03/15/1999

Global Id: T0606500582
Status: Open - Site Assessment
Status Date: 12/04/1997

Global Id: T0606500582
Status: Open - Case Begin Date
Status Date: 12/04/1997

Regulatory Activities:

Global Id: T0606500582
Action Type: Other
Date: 03/23/1999
Action: Leak Reported

Global Id: T0606500582
Action Type: ENFORCEMENT
Date: 04/25/2004
Action: File review - #RCDEH Upload Site File 8/16/2010

Global Id: T0606500582
Action Type: ENFORCEMENT
Date: 04/26/2004
Action: Closure/No Further Action Letter - #Riv Co Closure

Global Id: T0606500582
Action Type: Other
Date: 12/31/1998
Action: Leak Stopped

Global Id: T0606500582
Action Type: Other
Date: 03/15/1999
Action: Leak Discovery

Map ID
 Direction
 Distance
 Elevation

MAP FINDINGS

Site

Database(s)

EDR ID Number
 EPA ID Number

RIVER ROAD CAR WASH (Continued)

S109284982

RIVERSIDE CO. LUST:
 Region: RIVERSIDE
 Facility ID: 9915009
 Employee: Winters
 Site Closed: Yes
 Case Type: Drinking Water Aquifer affected
 Facility Status: closed/action completed

C20
WSW
1/4-1/2
0.484 mi.
2555 ft.

THRIFTY OIL #339/ ARCO #9709
611 MAIN ST
CORONA, CA 91720
Site 6 of 7 in cluster C

LUST S103286440
N/A

Relative:
Lower

LUST REG 8:
 Region: 8
 County: Riverside
 Regional Board: Santa Ana Region
 Facility Status: Preliminary site assessment workplan submitted
 Case Number: 083303187T
 Local Case Num: 980477
 Case Type: Aquifer affected
 Substance: Gasoline
 Qty Leaked: Not reported
 Abate Method: Not reported
 Cross Street: RIVER
 Enf Type: Not reported
 Funding: Not reported
 How Discovered: Not reported
 How Stopped: Not reported
 Leak Cause: Not reported
 Leak Source: Not reported
 Global ID: T0606500527
 How Stopped Date: Not reported
 Enter Date: 6/29/1998
 Date Confirmation of Leak Began: 12/29/1997
 Date Preliminary Assessment Began: Not reported
 Discover Date: 12/29/1997
 Enforcement Date: Not reported
 Close Date: 8/2/2004
 Date Prelim Assessment Workplan Submitted: 1/1/1965
 Date Pollution Characterization Began: Not reported
 Date Remediation Plan Submitted: Not reported
 Date Remedial Action Underway: Not reported
 Date Post Remedial Action Monitoring: Not reported
 Enter Date: 6/29/1998
 GW Qualifies: =
 Soil Qualifies: ND
 Operator: Not reported
 Facility Contact: Not reported
 Interim: Not reported
 Oversight Program: LUST
 Latitude: 33.8880225
 Longitude: -117.564299
 MTBE Date: 11/10/1998
 Max MTBE GW: 5
 MTBE Concentration: 1

Actual:
590 ft.

Map ID
 Direction
 Distance
 Elevation

MAP FINDINGS

Site

Database(s)

EDR ID Number
 EPA ID Number

THRIFTY OIL #339/ ARCO #9709 (Continued)

S103286440

Max MTBE Soil:	0
MTBE Fuel:	1
MTBE Tested:	MTBE Detected. Site tested for MTBE & MTBE detected
MTBE Class:	C
Staff:	VJJ
Staff Initials:	UNK
Lead Agency:	Local Agency
Local Agency:	33000L
Hydr Basin #:	UPPER SANTA ANA VALL
Beneficial:	Not reported
Priority:	Not reported
Cleanup Fund Id:	Not reported
Work Suspended:	Not reported
Summary:	Not reported

C21
WSW
1/4-1/2
0.484 mi.
2555 ft.

CHEVRON #9-9398
610 MAIN
CORONA, CA 92509
Site 7 of 7 in cluster C

LUST S103891597
N/A

Relative:
Lower

LUST REG 8:

Region:	8
County:	Riverside
Regional Board:	Santa Ana Region
Facility Status:	Case Closed
Case Number:	083300111T
Local Case Num:	Not reported
Case Type:	Aquifer affected
Substance:	Waste Oil
Qty Leaked:	Not reported
Abate Method:	Not reported
Cross Street:	RIVER
Enf Type:	None Taken
Funding:	Not reported
How Discovered:	Not reported
How Stopped:	Not reported
Leak Cause:	Not reported
Leak Source:	Not reported
Global ID:	T0606500015
How Stopped Date:	Not reported
Enter Date:	5/12/1987
Date Confirmation of Leak Began:	Not reported
Date Preliminary Assessment Began:	Not reported
Discover Date:	Not reported
Enforcement Date:	1/1/1965
Close Date:	9/13/1996
Date Prelim Assessment Workplan Submitted:	Not reported
Date Pollution Characterization Began:	1/26/1987
Date Remediation Plan Submitted:	Not reported
Date Remedial Action Underway:	Not reported
Date Post Remedial Action Monitoring:	Not reported
Enter Date:	5/12/1987
GW Qualifies:	Not reported
Soil Qualifies:	Not reported
Operator:	Not reported
Facility Contact:	Not reported
Interim:	Not reported

Actual:
590 ft.

Map ID
 Direction
 Distance
 Elevation

MAP FINDINGS

Site

Database(s)

EDR ID Number
 EPA ID Number

CHEVRON #9-9398 (Continued)

S103891597

Oversite Program:	LUST
Latitude:	33.8884765
Longitude:	-117.564641
MTBE Date:	Not reported
Max MTBE GW:	Not reported
MTBE Concentration:	0
Max MTBE Soil:	Not reported
MTBE Fuel:	0
MTBE Tested:	Not Required to be Tested.
MTBE Class:	*
Staff:	PAH
Staff Initials:	UNK
Lead Agency:	Regional Board
Local Agency:	33000L
Hydr Basin #:	UPPER SANTA ANA VALL
Beneficial:	Not reported
Priority:	Not reported
Cleanup Fund Id:	Not reported
Work Suspended:	Not reported
Summary:	Not reported

22
 SSW
 1/2-1
 0.629 mi.
 3322 ft.

SUNKIST GROWERS/LEMON PRODUCTS DIVISIONS
310 NORTH JOY STREET
CORONA, CA 91720

ENVIROSTOR S105023403
N/A

Relative:
Lower

Actual:
603 ft.

ENVIROSTOR:

Facility ID:	33010003
Status:	Refer: Other Agency
Status Date:	04/01/1987
Site Code:	Not reported
Site Type:	Historical
Site Type Detailed:	* Historical
Acres:	Not reported
NPL:	NO
Regulatory Agencies:	NONE SPECIFIED
Lead Agency:	NONE SPECIFIED
Program Manager:	Not reported
Supervisor:	* Mmonroy
Division Branch:	Cleanup Cypress
Assembly:	60
Senate:	31
Special Program:	Not reported
Restricted Use:	NO
Site Mgmt Req:	NONE SPECIFIED
Funding:	Not reported
Latitude:	33.88208
Longitude:	-117.5607
APN:	NONE SPECIFIED
Past Use:	NONE SPECIFIED
Potential COC:	* CONTAMINATED SOIL Asbestos Containing Materials (ACM * WASTE OIL & MIXED OIL Polychlorinated biphenyls (PCBs)
Confirmed COC:	NONE SPECIFIED
Potential Description:	NONE SPECIFIED
Alias Name:	33010003
Alias Type:	Envirostor ID Number

Map ID
Direction
Distance
Elevation

MAP FINDINGS

Site

Database(s)

EDR ID Number
EPA ID Number

SUNKIST GROWERS/LEMON PRODUCTS DIVISIONS (Continued)

S105023403

Completed Info:

Completed Area Name: PROJECT WIDE
Completed Sub Area Name: Not reported
Completed Document Type: Site Screening
Completed Date: 11/21/1994
Comments: CALSITES VALIDATION PROGRAM CONFIRMS NFA FOR DTSC.

Completed Area Name: PROJECT WIDE
Completed Sub Area Name: Not reported
Completed Document Type: Site Screening
Completed Date: 04/01/1987
Comments: SITE SCREENING DONE SPILL OF PCB CONTM OIL AND ASBESTOS WST DURING DEMOLITION OF BLDG. C-U OF SITE DONE BY CROSBY AND OVERTON W/ DHS AND COUNTY HEALTH DEPT OVERSIGHT

Completed Area Name: PROJECT WIDE
Completed Sub Area Name: Not reported
Completed Document Type: * Discovery
Completed Date: 01/25/1983
Comments: FACILITY IDENTIFIED ID FROM RWQCB FILE SEARCH EFFLUENTS INCLUDE BOD,COD

Future Area Name: Not reported
Future Sub Area Name: Not reported
Future Document Type: Not reported
Future Due Date: Not reported
Schedule Area Name: Not reported
Schedule Sub Area Name: Not reported
Schedule Document Type: Not reported
Schedule Due Date: Not reported
Schedule Revised Date: Not reported

23
SE
1/2-1
0.741 mi.
3912 ft.

CRESTA VERDE GOLF COURSE
1295 CRESTA ROAD
CORONA, CA 91720

ENVIROSTOR 1000387505
N/A

Relative:
Higher

ENVIROSTOR:
Facility ID: 33790001
Status: No Further Action
Status Date: 05/19/1989
Site Code: Not reported
Site Type: Historical
Site Type Detailed: * Historical
Acres: Not reported
NPL: NO
Regulatory Agencies: NONE SPECIFIED
Lead Agency: NONE SPECIFIED
Program Manager: Not reported
Supervisor: Thomas Cota
Division Branch: Cleanup Cypress
Assembly: 60
Senate: 31
Special Program: Not reported
Restricted Use: NO
Site Mgmt Req: NONE SPECIFIED

Actual:
686 ft.

Map ID
Direction
Distance
Elevation

MAP FINDINGS

Site

Database(s)

EDR ID Number
EPA ID Number

CRESTA VERDE GOLF COURSE (Continued)

1000387505

Funding: Not reported
Latitude: 33.88710
Longitude: -117.5467
APN: NONE SPECIFIED
Past Use: ILLEGAL DUMPING
Potential COC: NONE SPECIFIED
Confirmed COC: NONE SPECIFIED
Potential Description: SOIL
Alias Name: CAD060759297
Alias Type: EPA Identification Number
Alias Name: 33790001
Alias Type: Envirostor ID Number

Completed Info:

Completed Area Name: PROJECT WIDE
Completed Sub Area Name: Not reported
Completed Document Type: Site Screening
Completed Date: 10/25/1994
Comments: Database verification project confirms NFA for DTSC.

Completed Area Name: PROJECT WIDE
Completed Sub Area Name: Not reported
Completed Document Type: Site Screening
Completed Date: 05/19/1989
Comments: SITE SCREENING DONE FIT COMPLETED PA REASSESSMENT ON 7/7/88 NFA UNDER CERCLA RECOMMENDED BASED ON NO EVIDENCE OF HAZARDOUS SUBSTANCE RELEASE; DHS CONCURS WITH RECOMMENDATION

Completed Area Name: PROJECT WIDE
Completed Sub Area Name: Not reported
Completed Document Type: * Discovery
Completed Date: 03/29/1983
Comments: FACILITY IDENTIFIED ID FROM RIVERSIDE CO. HEALTH DEPT. FILES AGRI CHEM ILLEGALLY DUMPED BTW HOLES #4, & #7

Completed Area Name: PROJECT WIDE
Completed Sub Area Name: Not reported
Completed Document Type: Preliminary Assessment Report
Completed Date: 06/01/1984
Comments: T/C W/ B.EPPERLY,CRESTA VERDE GOLF,714- 737-2255,6/22/84 - 1)SOURCE ACT: GOLF COURSE. FERTILIZER,HERBICIDE,ALGICIDE APPLI. 2)YR OF OPER: 1920'S TO PRESENT PRELIM ASSESS DONE RCRA 3012

Future Area Name: Not reported
Future Sub Area Name: Not reported
Future Document Type: Not reported
Future Due Date: Not reported
Schedule Area Name: Not reported
Schedule Sub Area Name: Not reported
Schedule Document Type: Not reported
Schedule Due Date: Not reported
Schedule Revised Date: Not reported

Map ID
Direction
Distance
Elevation

MAP FINDINGS

Site

Database(s)

EDR ID Number
EPA ID Number

24
SSW
1/2-1
0.801 mi.
4227 ft.

ORANGE HEIGHTS ORANGE ASSOCIATION
215 PEARL STREET
CORONA, CA 91720

ENVIROSTOR S100201704
N/A

Relative:
Higher

ENVIROSTOR:

Actual:
633 ft.

Facility ID: 33010002
Status: No Further Action
Status Date: 03/21/1988
Site Code: Not reported
Site Type: Historical
Site Type Detailed: * Historical
Acres: Not reported
NPL: NO
Regulatory Agencies: NONE SPECIFIED
Lead Agency: NONE SPECIFIED
Program Manager: Not reported
Supervisor: * Mmonroy
Division Branch: Cleanup Cypress
Assembly: 60
Senate: 31
Special Program: * CERC2
Restricted Use: NO
Site Mgmt Req: NONE SPECIFIED
Funding: Not reported
Latitude: 33.88031
Longitude: -117.5588
APN: NONE SPECIFIED
Past Use: AGRICULTURAL - ORCHARD, PESTICIDE/INSECTIDE/RODENTICIDE STORAGE
Potential COC: Phenol
Confirmed COC: 30451-NO
Potential Description: SOIL
Alias Name: 33010002
Alias Type: Envirostor ID Number

Completed Info:

Completed Area Name: PROJECT WIDE
Completed Sub Area Name: Not reported
Completed Document Type: Site Screening
Completed Date: 10/25/1994
Comments: CALSITES VALIDATION PROGRAM CONFIRMS NFA FOR DTSC.

Completed Area Name: PROJECT WIDE
Completed Sub Area Name: Not reported
Completed Document Type: Preliminary Assessment Report
Completed Date: 03/21/1988
Comments: PRELIM ASSESS DONE NFA: CO-OP OF AREA FARMERS TO PROCESS FRUIT.
WST WTR DISCHARGED TO SEWER. HOUSEKEEPING IMPROVED.

Completed Area Name: PROJECT WIDE
Completed Sub Area Name: Not reported
Completed Document Type: Site Screening
Completed Date: 04/01/1987
Comments: SITE SCREENING DONE PA RECOM DUE TO NEED TO DETERMINE EXACT OPERATION
AND WASTES PRESENT

Completed Area Name: PROJECT WIDE
Completed Sub Area Name: Not reported
Completed Document Type: * Discovery

Map ID
Direction
Distance
Elevation

MAP FINDINGS

Site

Database(s)

EDR ID Number
EPA ID Number

ORANGE HEIGHTS ORANGE ASSOCIATION (Continued)

S100201704

Completed Date: 01/25/1983
Comments: FACILITY IDENTIFIED ID FROM RWQCB FILE SEARCH BLEED OFF FROM
"ECONOMIZERS" DISCHARGED- TO R.R. DITCH;RINSE TO CITY SEWER.

Future Area Name: Not reported
Future Sub Area Name: Not reported
Future Document Type: Not reported
Future Due Date: Not reported
Schedule Area Name: Not reported
Schedule Sub Area Name: Not reported
Schedule Document Type: Not reported
Schedule Due Date: Not reported
Schedule Revised Date: Not reported

Count: 2 records.

ORPHAN SUMMARY

City	EDR ID	Site Name	Site Address	Zip	Database(s)
CORONA	S107536747		8600 BLOCK CHINO-CORONA RD (CR	92880	CDL
CORONA	S108543029	LYON/COPLEY CORONA ASSO. L.P.	N/A MAIN STREET-LOT 102		SLIC

GOVERNMENT RECORDS SEARCHED / DATA CURRENCY TRACKING

To maintain currency of the following federal and state databases, EDR contacts the appropriate governmental agency on a monthly or quarterly basis, as required.

Number of Days to Update: Provides confirmation that EDR is reporting records that have been updated within 90 days from the date the government agency made the information available to the public.

STANDARD ENVIRONMENTAL RECORDS

Federal NPL site list

NPL: National Priority List

National Priorities List (Superfund). The NPL is a subset of CERCLIS and identifies over 1,200 sites for priority cleanup under the Superfund Program. NPL sites may encompass relatively large areas. As such, EDR provides polygon coverage for over 1,000 NPL site boundaries produced by EPA's Environmental Photographic Interpretation Center (EPIC) and regional EPA offices.

Date of Government Version: 09/29/2014	Source: EPA
Date Data Arrived at EDR: 10/08/2014	Telephone: N/A
Date Made Active in Reports: 11/17/2014	Last EDR Contact: 10/08/2014
Number of Days to Update: 40	Next Scheduled EDR Contact: 01/19/2015
	Data Release Frequency: Quarterly

NPL Site Boundaries

Sources:

EPA's Environmental Photographic Interpretation Center (EPIC)
Telephone: 202-564-7333

EPA Region 1
Telephone 617-918-1143

EPA Region 6
Telephone: 214-655-6659

EPA Region 3
Telephone 215-814-5418

EPA Region 7
Telephone: 913-551-7247

EPA Region 4
Telephone 404-562-8033

EPA Region 8
Telephone: 303-312-6774

EPA Region 5
Telephone 312-886-6686

EPA Region 9
Telephone: 415-947-4246

EPA Region 10
Telephone 206-553-8665

Proposed NPL: Proposed National Priority List Sites

A site that has been proposed for listing on the National Priorities List through the issuance of a proposed rule in the Federal Register. EPA then accepts public comments on the site, responds to the comments, and places on the NPL those sites that continue to meet the requirements for listing.

Date of Government Version: 09/29/2014	Source: EPA
Date Data Arrived at EDR: 10/08/2014	Telephone: N/A
Date Made Active in Reports: 11/17/2014	Last EDR Contact: 10/08/2014
Number of Days to Update: 40	Next Scheduled EDR Contact: 01/19/2015
	Data Release Frequency: Quarterly

NPL LIENS: Federal Superfund Liens

Federal Superfund Liens. Under the authority granted the USEPA by CERCLA of 1980, the USEPA has the authority to file liens against real property in order to recover remedial action expenditures or when the property owner received notification of potential liability. USEPA compiles a listing of filed notices of Superfund Liens.

Date of Government Version: 10/15/1991	Source: EPA
Date Data Arrived at EDR: 02/02/1994	Telephone: 202-564-4267
Date Made Active in Reports: 03/30/1994	Last EDR Contact: 08/15/2011
Number of Days to Update: 56	Next Scheduled EDR Contact: 11/28/2011
	Data Release Frequency: No Update Planned

GOVERNMENT RECORDS SEARCHED / DATA CURRENCY TRACKING

Federal Delisted NPL site list

DELISTED NPL: National Priority List Deletions

The National Oil and Hazardous Substances Pollution Contingency Plan (NCP) establishes the criteria that the EPA uses to delete sites from the NPL. In accordance with 40 CFR 300.425.(e), sites may be deleted from the NPL where no further response is appropriate.

Date of Government Version: 09/29/2014	Source: EPA
Date Data Arrived at EDR: 10/08/2014	Telephone: N/A
Date Made Active in Reports: 11/17/2014	Last EDR Contact: 10/08/2014
Number of Days to Update: 40	Next Scheduled EDR Contact: 01/19/2015
	Data Release Frequency: Quarterly

Federal CERCLIS list

CERCLIS: Comprehensive Environmental Response, Compensation, and Liability Information System

CERCLIS contains data on potentially hazardous waste sites that have been reported to the USEPA by states, municipalities, private companies and private persons, pursuant to Section 103 of the Comprehensive Environmental Response, Compensation, and Liability Act (CERCLA). CERCLIS contains sites which are either proposed to or on the National Priorities List (NPL) and sites which are in the screening and assessment phase for possible inclusion on the NPL.

Date of Government Version: 10/25/2013	Source: EPA
Date Data Arrived at EDR: 11/11/2013	Telephone: 703-412-9810
Date Made Active in Reports: 02/13/2014	Last EDR Contact: 11/24/2014
Number of Days to Update: 94	Next Scheduled EDR Contact: 03/09/2015
	Data Release Frequency: Quarterly

FEDERAL FACILITY: Federal Facility Site Information listing

A listing of National Priority List (NPL) and Base Realignment and Closure (BRAC) sites found in the Comprehensive Environmental Response, Compensation and Liability Information System (CERCLIS) Database where EPA Federal Facilities Restoration and Reuse Office is involved in cleanup activities.

Date of Government Version: 07/21/2014	Source: Environmental Protection Agency
Date Data Arrived at EDR: 10/07/2014	Telephone: 703-603-8704
Date Made Active in Reports: 10/20/2014	Last EDR Contact: 10/07/2014
Number of Days to Update: 13	Next Scheduled EDR Contact: 01/19/2015
	Data Release Frequency: Varies

Federal CERCLIS NFRAP site List

CERCLIS-NFRAP: CERCLIS No Further Remedial Action Planned

Archived sites are sites that have been removed and archived from the inventory of CERCLIS sites. Archived status indicates that, to the best of EPA's knowledge, assessment at a site has been completed and that EPA has determined no further steps will be taken to list this site on the National Priorities List (NPL), unless information indicates this decision was not appropriate or other considerations require a recommendation for listing at a later time. This decision does not necessarily mean that there is no hazard associated with a given site; it only means that, based upon available information, the location is not judged to be a potential NPL site.

Date of Government Version: 10/25/2013	Source: EPA
Date Data Arrived at EDR: 11/11/2013	Telephone: 703-412-9810
Date Made Active in Reports: 02/13/2014	Last EDR Contact: 11/24/2014
Number of Days to Update: 94	Next Scheduled EDR Contact: 03/09/2015
	Data Release Frequency: Quarterly

Federal RCRA CORRACTS facilities list

CORRACTS: Corrective Action Report

CORRACTS identifies hazardous waste handlers with RCRA corrective action activity.

GOVERNMENT RECORDS SEARCHED / DATA CURRENCY TRACKING

Date of Government Version: 06/10/2014
Date Data Arrived at EDR: 07/02/2014
Date Made Active in Reports: 09/18/2014
Number of Days to Update: 78

Source: EPA
Telephone: 800-424-9346
Last EDR Contact: 11/07/2014
Next Scheduled EDR Contact: 01/12/2015
Data Release Frequency: Quarterly

Federal RCRA non-CORRACTS TSD facilities list

RCRA-TSDF: RCRA - Treatment, Storage and Disposal

RCRAInfo is EPA's comprehensive information system, providing access to data supporting the Resource Conservation and Recovery Act (RCRA) of 1976 and the Hazardous and Solid Waste Amendments (HSWA) of 1984. The database includes selective information on sites which generate, transport, store, treat and/or dispose of hazardous waste as defined by the Resource Conservation and Recovery Act (RCRA). Transporters are individuals or entities that move hazardous waste from the generator offsite to a facility that can recycle, treat, store, or dispose of the waste. TSDFs treat, store, or dispose of the waste.

Date of Government Version: 06/10/2014
Date Data Arrived at EDR: 07/02/2014
Date Made Active in Reports: 09/18/2014
Number of Days to Update: 78

Source: Environmental Protection Agency
Telephone: (415) 495-8895
Last EDR Contact: 11/07/2014
Next Scheduled EDR Contact: 01/12/2015
Data Release Frequency: Quarterly

Federal RCRA generators list

RCRA-LQG: RCRA - Large Quantity Generators

RCRAInfo is EPA's comprehensive information system, providing access to data supporting the Resource Conservation and Recovery Act (RCRA) of 1976 and the Hazardous and Solid Waste Amendments (HSWA) of 1984. The database includes selective information on sites which generate, transport, store, treat and/or dispose of hazardous waste as defined by the Resource Conservation and Recovery Act (RCRA). Large quantity generators (LQGs) generate over 1,000 kilograms (kg) of hazardous waste, or over 1 kg of acutely hazardous waste per month.

Date of Government Version: 06/10/2014
Date Data Arrived at EDR: 07/02/2014
Date Made Active in Reports: 09/18/2014
Number of Days to Update: 78

Source: Environmental Protection Agency
Telephone: (415) 495-8895
Last EDR Contact: 11/07/2014
Next Scheduled EDR Contact: 01/12/2015
Data Release Frequency: Quarterly

RCRA-SQG: RCRA - Small Quantity Generators

RCRAInfo is EPA's comprehensive information system, providing access to data supporting the Resource Conservation and Recovery Act (RCRA) of 1976 and the Hazardous and Solid Waste Amendments (HSWA) of 1984. The database includes selective information on sites which generate, transport, store, treat and/or dispose of hazardous waste as defined by the Resource Conservation and Recovery Act (RCRA). Small quantity generators (SQGs) generate between 100 kg and 1,000 kg of hazardous waste per month.

Date of Government Version: 06/10/2014
Date Data Arrived at EDR: 07/02/2014
Date Made Active in Reports: 09/18/2014
Number of Days to Update: 78

Source: Environmental Protection Agency
Telephone: (415) 495-8895
Last EDR Contact: 11/07/2014
Next Scheduled EDR Contact: 01/12/2015
Data Release Frequency: Quarterly

RCRA-CESQG: RCRA - Conditionally Exempt Small Quantity Generators

RCRAInfo is EPA's comprehensive information system, providing access to data supporting the Resource Conservation and Recovery Act (RCRA) of 1976 and the Hazardous and Solid Waste Amendments (HSWA) of 1984. The database includes selective information on sites which generate, transport, store, treat and/or dispose of hazardous waste as defined by the Resource Conservation and Recovery Act (RCRA). Conditionally exempt small quantity generators (CESQGs) generate less than 100 kg of hazardous waste, or less than 1 kg of acutely hazardous waste per month.

Date of Government Version: 06/10/2014
Date Data Arrived at EDR: 07/02/2014
Date Made Active in Reports: 09/18/2014
Number of Days to Update: 78

Source: Environmental Protection Agency
Telephone: (415) 495-8895
Last EDR Contact: 11/07/2014
Next Scheduled EDR Contact: 01/12/2015
Data Release Frequency: Varies

GOVERNMENT RECORDS SEARCHED / DATA CURRENCY TRACKING

Federal institutional controls / engineering controls registries

US ENG CONTROLS: Engineering Controls Sites List

A listing of sites with engineering controls in place. Engineering controls include various forms of caps, building foundations, liners, and treatment methods to create pathway elimination for regulated substances to enter environmental media or effect human health.

Date of Government Version: 09/18/2014	Source: Environmental Protection Agency
Date Data Arrived at EDR: 09/19/2014	Telephone: 703-603-0695
Date Made Active in Reports: 10/20/2014	Last EDR Contact: 12/03/2014
Number of Days to Update: 31	Next Scheduled EDR Contact: 03/16/2015
	Data Release Frequency: Varies

US INST CONTROL: Sites with Institutional Controls

A listing of sites with institutional controls in place. Institutional controls include administrative measures, such as groundwater use restrictions, construction restrictions, property use restrictions, and post remediation care requirements intended to prevent exposure to contaminants remaining on site. Deed restrictions are generally required as part of the institutional controls.

Date of Government Version: 09/18/2014	Source: Environmental Protection Agency
Date Data Arrived at EDR: 09/19/2014	Telephone: 703-603-0695
Date Made Active in Reports: 10/20/2014	Last EDR Contact: 12/03/2014
Number of Days to Update: 31	Next Scheduled EDR Contact: 03/16/2015
	Data Release Frequency: Varies

LUCIS: Land Use Control Information System

LUCIS contains records of land use control information pertaining to the former Navy Base Realignment and Closure properties.

Date of Government Version: 08/29/2014	Source: Department of the Navy
Date Data Arrived at EDR: 10/09/2014	Telephone: 843-820-7326
Date Made Active in Reports: 10/20/2014	Last EDR Contact: 11/17/2014
Number of Days to Update: 11	Next Scheduled EDR Contact: 03/02/2015
	Data Release Frequency: Varies

Federal ERNS list

ERNS: Emergency Response Notification System

Emergency Response Notification System. ERNS records and stores information on reported releases of oil and hazardous substances.

Date of Government Version: 09/29/2014	Source: National Response Center, United States Coast Guard
Date Data Arrived at EDR: 09/30/2014	Telephone: 202-267-2180
Date Made Active in Reports: 11/06/2014	Last EDR Contact: 09/30/2014
Number of Days to Update: 37	Next Scheduled EDR Contact: 01/12/2015
	Data Release Frequency: Annually

State- and tribal - equivalent NPL

RESPONSE: State Response Sites

Identifies confirmed release sites where DTSC is involved in remediation, either in a lead or oversight capacity. These confirmed release sites are generally high-priority and high potential risk.

Date of Government Version: 11/03/2014	Source: Department of Toxic Substances Control
Date Data Arrived at EDR: 11/04/2014	Telephone: 916-323-3400
Date Made Active in Reports: 12/12/2014	Last EDR Contact: 11/04/2014
Number of Days to Update: 38	Next Scheduled EDR Contact: 02/16/2015
	Data Release Frequency: Quarterly

State- and tribal - equivalent CERCLIS

GOVERNMENT RECORDS SEARCHED / DATA CURRENCY TRACKING

ENVIROSTOR: EnviroStor Database

The Department of Toxic Substances Control's (DTSC's) Site Mitigation and Brownfields Reuse Program's (SMBRP's) EnviroStor database identifies sites that have known contamination or sites for which there may be reasons to investigate further. The database includes the following site types: Federal Superfund sites (National Priorities List (NPL)); State Response, including Military Facilities and State Superfund; Voluntary Cleanup; and School sites. EnviroStor provides similar information to the information that was available in CalSites, and provides additional site information, including, but not limited to, identification of formerly-contaminated properties that have been released for reuse, properties where environmental deed restrictions have been recorded to prevent inappropriate land uses, and risk characterization information that is used to assess potential impacts to public health and the environment at contaminated sites.

Date of Government Version: 11/03/2014	Source: Department of Toxic Substances Control
Date Data Arrived at EDR: 11/04/2014	Telephone: 916-323-3400
Date Made Active in Reports: 12/12/2014	Last EDR Contact: 11/04/2014
Number of Days to Update: 38	Next Scheduled EDR Contact: 02/16/2015
	Data Release Frequency: Quarterly

State and tribal landfill and/or solid waste disposal site lists

SWF/LF (SWIS): Solid Waste Information System

Active, Closed and Inactive Landfills. SWF/LF records typically contain an inventory of solid waste disposal facilities or landfills. These may be active or inactive facilities or open dumps that failed to meet RCRA Section 4004 criteria for solid waste landfills or disposal sites.

Date of Government Version: 08/18/2014	Source: Department of Resources Recycling and Recovery
Date Data Arrived at EDR: 08/18/2014	Telephone: 916-341-6320
Date Made Active in Reports: 10/03/2014	Last EDR Contact: 11/19/2014
Number of Days to Update: 46	Next Scheduled EDR Contact: 03/02/2015
	Data Release Frequency: Quarterly

State and tribal leaking storage tank lists

LUST REG 6V: Leaking Underground Storage Tank Case Listing

Leaking Underground Storage Tank locations. Inyo, Kern, Los Angeles, Mono, San Bernardino counties.

Date of Government Version: 06/07/2005	Source: California Regional Water Quality Control Board Victorville Branch Office (6)
Date Data Arrived at EDR: 06/07/2005	Telephone: 760-241-7365
Date Made Active in Reports: 06/29/2005	Last EDR Contact: 09/12/2011
Number of Days to Update: 22	Next Scheduled EDR Contact: 12/26/2011
	Data Release Frequency: No Update Planned

LUST REG 4: Underground Storage Tank Leak List

Los Angeles, Ventura counties. For more current information, please refer to the State Water Resources Control Board's LUST database.

Date of Government Version: 09/07/2004	Source: California Regional Water Quality Control Board Los Angeles Region (4)
Date Data Arrived at EDR: 09/07/2004	Telephone: 213-576-6710
Date Made Active in Reports: 10/12/2004	Last EDR Contact: 09/06/2011
Number of Days to Update: 35	Next Scheduled EDR Contact: 12/19/2011
	Data Release Frequency: No Update Planned

LUST REG 3: Leaking Underground Storage Tank Database

Leaking Underground Storage Tank locations. Monterey, San Benito, San Luis Obispo, Santa Barbara, Santa Cruz counties.

Date of Government Version: 05/19/2003	Source: California Regional Water Quality Control Board Central Coast Region (3)
Date Data Arrived at EDR: 05/19/2003	Telephone: 805-542-4786
Date Made Active in Reports: 06/02/2003	Last EDR Contact: 07/18/2011
Number of Days to Update: 14	Next Scheduled EDR Contact: 10/31/2011
	Data Release Frequency: No Update Planned

GOVERNMENT RECORDS SEARCHED / DATA CURRENCY TRACKING

LUST REG 2: Fuel Leak List

Leaking Underground Storage Tank locations. Alameda, Contra Costa, Marin, Napa, San Francisco, San Mateo, Santa Clara, Solano, Sonoma counties.

Date of Government Version: 09/30/2004
Date Data Arrived at EDR: 10/20/2004
Date Made Active in Reports: 11/19/2004
Number of Days to Update: 30

Source: California Regional Water Quality Control Board San Francisco Bay Region (2)
Telephone: 510-622-2433
Last EDR Contact: 09/19/2011
Next Scheduled EDR Contact: 01/02/2012
Data Release Frequency: Quarterly

LUST REG 1: Active Toxic Site Investigation

Del Norte, Humboldt, Lake, Mendocino, Modoc, Siskiyou, Sonoma, Trinity counties. For more current information, please refer to the State Water Resources Control Board's LUST database.

Date of Government Version: 02/01/2001
Date Data Arrived at EDR: 02/28/2001
Date Made Active in Reports: 03/29/2001
Number of Days to Update: 29

Source: California Regional Water Quality Control Board North Coast (1)
Telephone: 707-570-3769
Last EDR Contact: 08/01/2011
Next Scheduled EDR Contact: 11/14/2011
Data Release Frequency: No Update Planned

LUST: Geotracker's Leaking Underground Fuel Tank Report

Leaking Underground Storage Tank Incident Reports. LUST records contain an inventory of reported leaking underground storage tank incidents. Not all states maintain these records, and the information stored varies by state. For more information on a particular leaking underground storage tank sites, please contact the appropriate regulatory agency.

Date of Government Version: 10/28/2014
Date Data Arrived at EDR: 10/30/2014
Date Made Active in Reports: 12/12/2014
Number of Days to Update: 43

Source: State Water Resources Control Board
Telephone: see region list
Last EDR Contact: 12/15/2014
Next Scheduled EDR Contact: 03/30/2015
Data Release Frequency: Quarterly

LUST REG 7: Leaking Underground Storage Tank Case Listing

Leaking Underground Storage Tank locations. Imperial, Riverside, San Diego, Santa Barbara counties.

Date of Government Version: 02/26/2004
Date Data Arrived at EDR: 02/26/2004
Date Made Active in Reports: 03/24/2004
Number of Days to Update: 27

Source: California Regional Water Quality Control Board Colorado River Basin Region (7)
Telephone: 760-776-8943
Last EDR Contact: 08/01/2011
Next Scheduled EDR Contact: 11/14/2011
Data Release Frequency: No Update Planned

LUST REG 8: Leaking Underground Storage Tanks

California Regional Water Quality Control Board Santa Ana Region (8). For more current information, please refer to the State Water Resources Control Board's LUST database.

Date of Government Version: 02/14/2005
Date Data Arrived at EDR: 02/15/2005
Date Made Active in Reports: 03/28/2005
Number of Days to Update: 41

Source: California Regional Water Quality Control Board Santa Ana Region (8)
Telephone: 909-782-4496
Last EDR Contact: 08/15/2011
Next Scheduled EDR Contact: 11/28/2011
Data Release Frequency: Varies

LUST REG 9: Leaking Underground Storage Tank Report

Orange, Riverside, San Diego counties. For more current information, please refer to the State Water Resources Control Board's LUST database.

Date of Government Version: 03/01/2001
Date Data Arrived at EDR: 04/23/2001
Date Made Active in Reports: 05/21/2001
Number of Days to Update: 28

Source: California Regional Water Quality Control Board San Diego Region (9)
Telephone: 858-637-5595
Last EDR Contact: 09/26/2011
Next Scheduled EDR Contact: 01/09/2012
Data Release Frequency: No Update Planned

GOVERNMENT RECORDS SEARCHED / DATA CURRENCY TRACKING

LUST REG 5: Leaking Underground Storage Tank Database

Leaking Underground Storage Tank locations. Alameda, Alpine, Amador, Butte, Colusa, Contra Costa, Calveras, El Dorado, Fresno, Glenn, Kern, Kings, Lake, Lassen, Madera, Mariposa, Merced, Modoc, Napa, Nevada, Placer, Plumas, Sacramento, San Joaquin, Shasta, Solano, Stanislaus, Sutter, Tehama, Tulare, Tuolumne, Yolo, Yuba counties.

Date of Government Version: 07/01/2008	Source: California Regional Water Quality Control Board Central Valley Region (5)
Date Data Arrived at EDR: 07/22/2008	Telephone: 916-464-4834
Date Made Active in Reports: 07/31/2008	Last EDR Contact: 07/01/2011
Number of Days to Update: 9	Next Scheduled EDR Contact: 10/17/2011
	Data Release Frequency: No Update Planned

LUST REG 6L: Leaking Underground Storage Tank Case Listing

For more current information, please refer to the State Water Resources Control Board's LUST database.

Date of Government Version: 09/09/2003	Source: California Regional Water Quality Control Board Lahontan Region (6)
Date Data Arrived at EDR: 09/10/2003	Telephone: 530-542-5572
Date Made Active in Reports: 10/07/2003	Last EDR Contact: 09/12/2011
Number of Days to Update: 27	Next Scheduled EDR Contact: 12/26/2011
	Data Release Frequency: No Update Planned

SLIC: Statewide SLIC Cases

The SLIC (Spills, Leaks, Investigations and Cleanup) program is designed to protect and restore water quality from spills, leaks, and similar discharges.

Date of Government Version: 10/28/2014	Source: State Water Resources Control Board
Date Data Arrived at EDR: 10/30/2014	Telephone: 866-480-1028
Date Made Active in Reports: 12/15/2014	Last EDR Contact: 12/15/2014
Number of Days to Update: 46	Next Scheduled EDR Contact: 03/30/2015
	Data Release Frequency: Varies

SLIC REG 1: Active Toxic Site Investigations

The SLIC (Spills, Leaks, Investigations and Cleanup) program is designed to protect and restore water quality from spills, leaks, and similar discharges.

Date of Government Version: 04/03/2003	Source: California Regional Water Quality Control Board, North Coast Region (1)
Date Data Arrived at EDR: 04/07/2003	Telephone: 707-576-2220
Date Made Active in Reports: 04/25/2003	Last EDR Contact: 08/01/2011
Number of Days to Update: 18	Next Scheduled EDR Contact: 11/14/2011
	Data Release Frequency: No Update Planned

SLIC REG 2: Spills, Leaks, Investigation & Cleanup Cost Recovery Listing

The SLIC (Spills, Leaks, Investigations and Cleanup) program is designed to protect and restore water quality from spills, leaks, and similar discharges.

Date of Government Version: 09/30/2004	Source: Regional Water Quality Control Board San Francisco Bay Region (2)
Date Data Arrived at EDR: 10/20/2004	Telephone: 510-286-0457
Date Made Active in Reports: 11/19/2004	Last EDR Contact: 09/19/2011
Number of Days to Update: 30	Next Scheduled EDR Contact: 01/02/2012
	Data Release Frequency: Quarterly

SLIC REG 3: Spills, Leaks, Investigation & Cleanup Cost Recovery Listing

The SLIC (Spills, Leaks, Investigations and Cleanup) program is designed to protect and restore water quality from spills, leaks, and similar discharges.

Date of Government Version: 05/18/2006	Source: California Regional Water Quality Control Board Central Coast Region (3)
Date Data Arrived at EDR: 05/18/2006	Telephone: 805-549-3147
Date Made Active in Reports: 06/15/2006	Last EDR Contact: 07/18/2011
Number of Days to Update: 28	Next Scheduled EDR Contact: 10/31/2011
	Data Release Frequency: Semi-Annually

GOVERNMENT RECORDS SEARCHED / DATA CURRENCY TRACKING

SLIC REG 4: Spills, Leaks, Investigation & Cleanup Cost Recovery Listing

The SLIC (Spills, Leaks, Investigations and Cleanup) program is designed to protect and restore water quality from spills, leaks, and similar discharges.

Date of Government Version: 11/17/2004
Date Data Arrived at EDR: 11/18/2004
Date Made Active in Reports: 01/04/2005
Number of Days to Update: 47

Source: Region Water Quality Control Board Los Angeles Region (4)
Telephone: 213-576-6600
Last EDR Contact: 07/01/2011
Next Scheduled EDR Contact: 10/17/2011
Data Release Frequency: Varies

SLIC REG 5: Spills, Leaks, Investigation & Cleanup Cost Recovery Listing

The SLIC (Spills, Leaks, Investigations and Cleanup) program is designed to protect and restore water quality from spills, leaks, and similar discharges.

Date of Government Version: 04/01/2005
Date Data Arrived at EDR: 04/05/2005
Date Made Active in Reports: 04/21/2005
Number of Days to Update: 16

Source: Regional Water Quality Control Board Central Valley Region (5)
Telephone: 916-464-3291
Last EDR Contact: 09/12/2011
Next Scheduled EDR Contact: 12/26/2011
Data Release Frequency: Semi-Annually

SLIC REG 6V: Spills, Leaks, Investigation & Cleanup Cost Recovery Listing

The SLIC (Spills, Leaks, Investigations and Cleanup) program is designed to protect and restore water quality from spills, leaks, and similar discharges.

Date of Government Version: 05/24/2005
Date Data Arrived at EDR: 05/25/2005
Date Made Active in Reports: 06/16/2005
Number of Days to Update: 22

Source: Regional Water Quality Control Board, Victorville Branch
Telephone: 619-241-6583
Last EDR Contact: 08/15/2011
Next Scheduled EDR Contact: 11/28/2011
Data Release Frequency: Semi-Annually

SLIC REG 6L: SLIC Sites

The SLIC (Spills, Leaks, Investigations and Cleanup) program is designed to protect and restore water quality from spills, leaks, and similar discharges.

Date of Government Version: 09/07/2004
Date Data Arrived at EDR: 09/07/2004
Date Made Active in Reports: 10/12/2004
Number of Days to Update: 35

Source: California Regional Water Quality Control Board, Lahontan Region
Telephone: 530-542-5574
Last EDR Contact: 08/15/2011
Next Scheduled EDR Contact: 11/28/2011
Data Release Frequency: No Update Planned

SLIC REG 7: SLIC List

The SLIC (Spills, Leaks, Investigations and Cleanup) program is designed to protect and restore water quality from spills, leaks, and similar discharges.

Date of Government Version: 11/24/2004
Date Data Arrived at EDR: 11/29/2004
Date Made Active in Reports: 01/04/2005
Number of Days to Update: 36

Source: California Regional Quality Control Board, Colorado River Basin Region
Telephone: 760-346-7491
Last EDR Contact: 08/01/2011
Next Scheduled EDR Contact: 11/14/2011
Data Release Frequency: No Update Planned

SLIC REG 8: Spills, Leaks, Investigation & Cleanup Cost Recovery Listing

The SLIC (Spills, Leaks, Investigations and Cleanup) program is designed to protect and restore water quality from spills, leaks, and similar discharges.

Date of Government Version: 04/03/2008
Date Data Arrived at EDR: 04/03/2008
Date Made Active in Reports: 04/14/2008
Number of Days to Update: 11

Source: California Region Water Quality Control Board Santa Ana Region (8)
Telephone: 951-782-3298
Last EDR Contact: 09/12/2011
Next Scheduled EDR Contact: 12/26/2011
Data Release Frequency: Semi-Annually

GOVERNMENT RECORDS SEARCHED / DATA CURRENCY TRACKING

SLIC REG 9: Spills, Leaks, Investigation & Cleanup Cost Recovery Listing

The SLIC (Spills, Leaks, Investigations and Cleanup) program is designed to protect and restore water quality from spills, leaks, and similar discharges.

Date of Government Version: 09/10/2007
Date Data Arrived at EDR: 09/11/2007
Date Made Active in Reports: 09/28/2007
Number of Days to Update: 17

Source: California Regional Water Quality Control Board San Diego Region (9)
Telephone: 858-467-2980
Last EDR Contact: 08/08/2011
Next Scheduled EDR Contact: 11/21/2011
Data Release Frequency: Annually

INDIAN LUST R10: Leaking Underground Storage Tanks on Indian Land

LUSTs on Indian land in Alaska, Idaho, Oregon and Washington.

Date of Government Version: 05/20/2014
Date Data Arrived at EDR: 06/10/2014
Date Made Active in Reports: 08/22/2014
Number of Days to Update: 73

Source: EPA Region 10
Telephone: 206-553-2857
Last EDR Contact: 10/27/2014
Next Scheduled EDR Contact: 02/09/2015
Data Release Frequency: Quarterly

INDIAN LUST R9: Leaking Underground Storage Tanks on Indian Land

LUSTs on Indian land in Arizona, California, New Mexico and Nevada

Date of Government Version: 03/01/2013
Date Data Arrived at EDR: 03/01/2013
Date Made Active in Reports: 04/12/2013
Number of Days to Update: 42

Source: Environmental Protection Agency
Telephone: 415-972-3372
Last EDR Contact: 10/27/2014
Next Scheduled EDR Contact: 02/09/2015
Data Release Frequency: Quarterly

INDIAN LUST R8: Leaking Underground Storage Tanks on Indian Land

LUSTs on Indian land in Colorado, Montana, North Dakota, South Dakota, Utah and Wyoming.

Date of Government Version: 11/04/2014
Date Data Arrived at EDR: 11/07/2014
Date Made Active in Reports: 11/17/2014
Number of Days to Update: 10

Source: EPA Region 8
Telephone: 303-312-6271
Last EDR Contact: 10/27/2014
Next Scheduled EDR Contact: 02/09/2015
Data Release Frequency: Quarterly

INDIAN LUST R7: Leaking Underground Storage Tanks on Indian Land

LUSTs on Indian land in Iowa, Kansas, and Nebraska

Date of Government Version: 05/22/2014
Date Data Arrived at EDR: 08/22/2014
Date Made Active in Reports: 09/18/2014
Number of Days to Update: 27

Source: EPA Region 7
Telephone: 913-551-7003
Last EDR Contact: 10/27/2014
Next Scheduled EDR Contact: 02/09/2015
Data Release Frequency: Varies

INDIAN LUST R6: Leaking Underground Storage Tanks on Indian Land

LUSTs on Indian land in New Mexico and Oklahoma.

Date of Government Version: 10/06/2014
Date Data Arrived at EDR: 10/29/2014
Date Made Active in Reports: 11/17/2014
Number of Days to Update: 19

Source: EPA Region 6
Telephone: 214-665-6597
Last EDR Contact: 10/27/2014
Next Scheduled EDR Contact: 02/09/2015
Data Release Frequency: Varies

INDIAN LUST R4: Leaking Underground Storage Tanks on Indian Land

LUSTs on Indian land in Florida, Mississippi and North Carolina.

Date of Government Version: 07/30/2014
Date Data Arrived at EDR: 08/12/2014
Date Made Active in Reports: 08/22/2014
Number of Days to Update: 10

Source: EPA Region 4
Telephone: 404-562-8677
Last EDR Contact: 10/27/2014
Next Scheduled EDR Contact: 02/09/2015
Data Release Frequency: Semi-Annually

GOVERNMENT RECORDS SEARCHED / DATA CURRENCY TRACKING

INDIAN LUST R1: Leaking Underground Storage Tanks on Indian Land

A listing of leaking underground storage tank locations on Indian Land.

Date of Government Version: 02/01/2013	Source: EPA Region 1
Date Data Arrived at EDR: 05/01/2013	Telephone: 617-918-1313
Date Made Active in Reports: 11/01/2013	Last EDR Contact: 10/31/2014
Number of Days to Update: 184	Next Scheduled EDR Contact: 02/09/2015
	Data Release Frequency: Varies

INDIAN LUST R5: Leaking Underground Storage Tanks on Indian Land

Leaking underground storage tanks located on Indian Land in Michigan, Minnesota and Wisconsin.

Date of Government Version: 11/03/2014	Source: EPA, Region 5
Date Data Arrived at EDR: 11/05/2014	Telephone: 312-886-7439
Date Made Active in Reports: 11/17/2014	Last EDR Contact: 10/27/2014
Number of Days to Update: 12	Next Scheduled EDR Contact: 02/09/2015
	Data Release Frequency: Varies

State and tribal registered storage tank lists

UST: Active UST Facilities

Active UST facilities gathered from the local regulatory agencies

Date of Government Version: 09/17/2014	Source: SWRCB
Date Data Arrived at EDR: 09/17/2014	Telephone: 916-341-5851
Date Made Active in Reports: 10/24/2014	Last EDR Contact: 12/15/2014
Number of Days to Update: 37	Next Scheduled EDR Contact: 03/30/2015
	Data Release Frequency: Semi-Annually

AST: Aboveground Petroleum Storage Tank Facilities

A listing of aboveground storage tank petroleum storage tank locations.

Date of Government Version: 08/01/2009	Source: California Environmental Protection Agency
Date Data Arrived at EDR: 09/10/2009	Telephone: 916-327-5092
Date Made Active in Reports: 10/01/2009	Last EDR Contact: 10/03/2014
Number of Days to Update: 21	Next Scheduled EDR Contact: 01/12/2015
	Data Release Frequency: Quarterly

INDIAN UST R6: Underground Storage Tanks on Indian Land

The Indian Underground Storage Tank (UST) database provides information about underground storage tanks on Indian land in EPA Region 6 (Louisiana, Arkansas, Oklahoma, New Mexico, Texas and 65 Tribes).

Date of Government Version: 10/06/2014	Source: EPA Region 6
Date Data Arrived at EDR: 10/29/2014	Telephone: 214-665-7591
Date Made Active in Reports: 11/06/2014	Last EDR Contact: 10/27/2014
Number of Days to Update: 8	Next Scheduled EDR Contact: 02/09/2015
	Data Release Frequency: Semi-Annually

INDIAN UST R7: Underground Storage Tanks on Indian Land

The Indian Underground Storage Tank (UST) database provides information about underground storage tanks on Indian land in EPA Region 7 (Iowa, Kansas, Missouri, Nebraska, and 9 Tribal Nations).

Date of Government Version: 08/20/2014	Source: EPA Region 7
Date Data Arrived at EDR: 08/22/2014	Telephone: 913-551-7003
Date Made Active in Reports: 09/18/2014	Last EDR Contact: 10/27/2014
Number of Days to Update: 27	Next Scheduled EDR Contact: 02/09/2015
	Data Release Frequency: Varies

INDIAN UST R8: Underground Storage Tanks on Indian Land

The Indian Underground Storage Tank (UST) database provides information about underground storage tanks on Indian land in EPA Region 8 (Colorado, Montana, North Dakota, South Dakota, Utah, Wyoming and 27 Tribal Nations).

GOVERNMENT RECORDS SEARCHED / DATA CURRENCY TRACKING

Date of Government Version: 11/04/2014
Date Data Arrived at EDR: 11/07/2014
Date Made Active in Reports: 11/17/2014
Number of Days to Update: 10

Source: EPA Region 8
Telephone: 303-312-6137
Last EDR Contact: 10/27/2014
Next Scheduled EDR Contact: 02/09/2015
Data Release Frequency: Quarterly

INDIAN UST R1: Underground Storage Tanks on Indian Land

The Indian Underground Storage Tank (UST) database provides information about underground storage tanks on Indian land in EPA Region 1 (Connecticut, Maine, Massachusetts, New Hampshire, Rhode Island, Vermont and ten Tribal Nations).

Date of Government Version: 02/01/2013
Date Data Arrived at EDR: 05/01/2013
Date Made Active in Reports: 01/27/2014
Number of Days to Update: 271

Source: EPA, Region 1
Telephone: 617-918-1313
Last EDR Contact: 10/31/2014
Next Scheduled EDR Contact: 02/09/2015
Data Release Frequency: Varies

INDIAN UST R10: Underground Storage Tanks on Indian Land

The Indian Underground Storage Tank (UST) database provides information about underground storage tanks on Indian land in EPA Region 10 (Alaska, Idaho, Oregon, Washington, and Tribal Nations).

Date of Government Version: 05/20/2014
Date Data Arrived at EDR: 06/10/2014
Date Made Active in Reports: 08/15/2014
Number of Days to Update: 66

Source: EPA Region 10
Telephone: 206-553-2857
Last EDR Contact: 10/27/2014
Next Scheduled EDR Contact: 02/09/2015
Data Release Frequency: Quarterly

INDIAN UST R5: Underground Storage Tanks on Indian Land

The Indian Underground Storage Tank (UST) database provides information about underground storage tanks on Indian land in EPA Region 5 (Michigan, Minnesota and Wisconsin and Tribal Nations).

Date of Government Version: 11/03/2014
Date Data Arrived at EDR: 11/05/2014
Date Made Active in Reports: 11/17/2014
Number of Days to Update: 12

Source: EPA Region 5
Telephone: 312-886-6136
Last EDR Contact: 10/27/2014
Next Scheduled EDR Contact: 02/09/2015
Data Release Frequency: Varies

INDIAN UST R4: Underground Storage Tanks on Indian Land

The Indian Underground Storage Tank (UST) database provides information about underground storage tanks on Indian land in EPA Region 4 (Alabama, Florida, Georgia, Kentucky, Mississippi, North Carolina, South Carolina, Tennessee and Tribal Nations)

Date of Government Version: 07/30/2014
Date Data Arrived at EDR: 08/12/2014
Date Made Active in Reports: 08/22/2014
Number of Days to Update: 10

Source: EPA Region 4
Telephone: 404-562-9424
Last EDR Contact: 10/27/2014
Next Scheduled EDR Contact: 02/09/2015
Data Release Frequency: Semi-Annually

INDIAN UST R9: Underground Storage Tanks on Indian Land

The Indian Underground Storage Tank (UST) database provides information about underground storage tanks on Indian land in EPA Region 9 (Arizona, California, Hawaii, Nevada, the Pacific Islands, and Tribal Nations).

Date of Government Version: 08/14/2014
Date Data Arrived at EDR: 08/15/2014
Date Made Active in Reports: 08/22/2014
Number of Days to Update: 7

Source: EPA Region 9
Telephone: 415-972-3368
Last EDR Contact: 10/27/2014
Next Scheduled EDR Contact: 02/09/2015
Data Release Frequency: Quarterly

FEMA UST: Underground Storage Tank Listing

A listing of all FEMA owned underground storage tanks.

GOVERNMENT RECORDS SEARCHED / DATA CURRENCY TRACKING

Date of Government Version: 01/01/2010
Date Data Arrived at EDR: 02/16/2010
Date Made Active in Reports: 04/12/2010
Number of Days to Update: 55

Source: FEMA
Telephone: 202-646-5797
Last EDR Contact: 10/10/2014
Next Scheduled EDR Contact: 01/26/2015
Data Release Frequency: Varies

State and tribal voluntary cleanup sites

INDIAN VCP R7: Voluntary Cleanup Priority Listing

A listing of voluntary cleanup priority sites located on Indian Land located in Region 7.

Date of Government Version: 03/20/2008
Date Data Arrived at EDR: 04/22/2008
Date Made Active in Reports: 05/19/2008
Number of Days to Update: 27

Source: EPA, Region 7
Telephone: 913-551-7365
Last EDR Contact: 04/20/2009
Next Scheduled EDR Contact: 07/20/2009
Data Release Frequency: Varies

INDIAN VCP R1: Voluntary Cleanup Priority Listing

A listing of voluntary cleanup priority sites located on Indian Land located in Region 1.

Date of Government Version: 09/29/2014
Date Data Arrived at EDR: 10/01/2014
Date Made Active in Reports: 11/06/2014
Number of Days to Update: 36

Source: EPA, Region 1
Telephone: 617-918-1102
Last EDR Contact: 10/01/2014
Next Scheduled EDR Contact: 01/12/2015
Data Release Frequency: Varies

VCP: Voluntary Cleanup Program Properties

Contains low threat level properties with either confirmed or unconfirmed releases and the project proponents have request that DTSC oversee investigation and/or cleanup activities and have agreed to provide coverage for DTSC's costs.

Date of Government Version: 11/03/2014
Date Data Arrived at EDR: 11/04/2014
Date Made Active in Reports: 12/12/2014
Number of Days to Update: 38

Source: Department of Toxic Substances Control
Telephone: 916-323-3400
Last EDR Contact: 11/04/2014
Next Scheduled EDR Contact: 02/16/2015
Data Release Frequency: Quarterly

ADDITIONAL ENVIRONMENTAL RECORDS

Local Brownfield lists

US BROWNFIELDS: A Listing of Brownfields Sites

Brownfields are real property, the expansion, redevelopment, or reuse of which may be complicated by the presence or potential presence of a hazardous substance, pollutant, or contaminant. Cleaning up and reinvesting in these properties takes development pressures off of undeveloped, open land, and both improves and protects the environment. Assessment, Cleanup and Redevelopment Exchange System (ACRES) stores information reported by EPA Brownfields grant recipients on brownfields properties assessed or cleaned up with grant funding as well as information on Targeted Brownfields Assessments performed by EPA Regions. A listing of ACRES Brownfield sites is obtained from Cleanups in My Community. Cleanups in My Community provides information on Brownfields properties for which information is reported back to EPA, as well as areas served by Brownfields grant programs.

Date of Government Version: 09/22/2014
Date Data Arrived at EDR: 09/23/2014
Date Made Active in Reports: 10/20/2014
Number of Days to Update: 27

Source: Environmental Protection Agency
Telephone: 202-566-2777
Last EDR Contact: 11/07/2014
Next Scheduled EDR Contact: 01/05/2015
Data Release Frequency: Semi-Annually

Local Lists of Landfill / Solid Waste Disposal Sites

GOVERNMENT RECORDS SEARCHED / DATA CURRENCY TRACKING

DEBRIS REGION 9: Torres Martinez Reservation Illegal Dump Site Locations

A listing of illegal dump sites location on the Torres Martinez Indian Reservation located in eastern Riverside County and northern Imperial County, California.

Date of Government Version: 01/12/2009
Date Data Arrived at EDR: 05/07/2009
Date Made Active in Reports: 09/21/2009
Number of Days to Update: 137

Source: EPA, Region 9
Telephone: 415-947-4219
Last EDR Contact: 10/24/2014
Next Scheduled EDR Contact: 02/09/2015
Data Release Frequency: No Update Planned

ODI: Open Dump Inventory

An open dump is defined as a disposal facility that does not comply with one or more of the Part 257 or Part 258 Subtitle D Criteria.

Date of Government Version: 06/30/1985
Date Data Arrived at EDR: 08/09/2004
Date Made Active in Reports: 09/17/2004
Number of Days to Update: 39

Source: Environmental Protection Agency
Telephone: 800-424-9346
Last EDR Contact: 06/09/2004
Next Scheduled EDR Contact: N/A
Data Release Frequency: No Update Planned

SWRCY: Recycler Database

A listing of recycling facilities in California.

Date of Government Version: 09/16/2014
Date Data Arrived at EDR: 09/17/2014
Date Made Active in Reports: 10/23/2014
Number of Days to Update: 36

Source: Department of Conservation
Telephone: 916-323-3836
Last EDR Contact: 12/15/2014
Next Scheduled EDR Contact: 03/30/2015
Data Release Frequency: Quarterly

HAULERS: Registered Waste Tire Haulers Listing

A listing of registered waste tire haulers.

Date of Government Version: 09/08/2014
Date Data Arrived at EDR: 09/09/2014
Date Made Active in Reports: 10/22/2014
Number of Days to Update: 43

Source: Integrated Waste Management Board
Telephone: 916-341-6422
Last EDR Contact: 11/12/2014
Next Scheduled EDR Contact: 03/02/2015
Data Release Frequency: Varies

WMUDS/SWAT: Waste Management Unit Database

Waste Management Unit Database System. WMUDS is used by the State Water Resources Control Board staff and the Regional Water Quality Control Boards for program tracking and inventory of waste management units. WMUDS is composed of the following databases: Facility Information, Scheduled Inspections Information, Waste Management Unit Information, SWAT Program Information, SWAT Report Summary Information, SWAT Report Summary Data, Chapter 15 (formerly Subchapter 15) Information, Chapter 15 Monitoring Parameters, TPCA Program Information, RCRA Program Information, Closure Information, and Interested Parties Information.

Date of Government Version: 04/01/2000
Date Data Arrived at EDR: 04/10/2000
Date Made Active in Reports: 05/10/2000
Number of Days to Update: 30

Source: State Water Resources Control Board
Telephone: 916-227-4448
Last EDR Contact: 11/05/2014
Next Scheduled EDR Contact: 02/23/2015
Data Release Frequency: No Update Planned

Local Lists of Hazardous waste / Contaminated Sites

US CDL: Clandestine Drug Labs

A listing of clandestine drug lab locations. The U.S. Department of Justice ("the Department") provides this web site as a public service. It contains addresses of some locations where law enforcement agencies reported they found chemicals or other items that indicated the presence of either clandestine drug laboratories or dumpsites. In most cases, the source of the entries is not the Department, and the Department has not verified the entry and does not guarantee its accuracy. Members of the public must verify the accuracy of all entries by, for example, contacting local law enforcement and local health departments.

GOVERNMENT RECORDS SEARCHED / DATA CURRENCY TRACKING

Date of Government Version: 07/25/2014
Date Data Arrived at EDR: 09/09/2014
Date Made Active in Reports: 10/20/2014
Number of Days to Update: 41

Source: Drug Enforcement Administration
Telephone: 202-307-1000
Last EDR Contact: 11/25/2014
Next Scheduled EDR Contact: 03/16/2015
Data Release Frequency: Quarterly

HIST CAL-SITES: Calsites Database

The Calsites database contains potential or confirmed hazardous substance release properties. In 1996, California EPA reevaluated and significantly reduced the number of sites in the Calsites database. No longer updated by the state agency. It has been replaced by ENVIROSTOR.

Date of Government Version: 08/08/2005
Date Data Arrived at EDR: 08/03/2006
Date Made Active in Reports: 08/24/2006
Number of Days to Update: 21

Source: Department of Toxic Substance Control
Telephone: 916-323-3400
Last EDR Contact: 02/23/2009
Next Scheduled EDR Contact: 05/25/2009
Data Release Frequency: No Update Planned

SCH: School Property Evaluation Program

This category contains proposed and existing school sites that are being evaluated by DTSC for possible hazardous materials contamination. In some cases, these properties may be listed in the CalSites category depending on the level of threat to public health and safety or the environment they pose.

Date of Government Version: 11/03/2014
Date Data Arrived at EDR: 11/04/2014
Date Made Active in Reports: 12/12/2014
Number of Days to Update: 38

Source: Department of Toxic Substances Control
Telephone: 916-323-3400
Last EDR Contact: 11/04/2014
Next Scheduled EDR Contact: 02/16/2015
Data Release Frequency: Quarterly

TOXIC PITS: Toxic Pits Cleanup Act Sites

Toxic PITS Cleanup Act Sites. TOXIC PITS identifies sites suspected of containing hazardous substances where cleanup has not yet been completed.

Date of Government Version: 07/01/1995
Date Data Arrived at EDR: 08/30/1995
Date Made Active in Reports: 09/26/1995
Number of Days to Update: 27

Source: State Water Resources Control Board
Telephone: 916-227-4364
Last EDR Contact: 01/26/2009
Next Scheduled EDR Contact: 04/27/2009
Data Release Frequency: No Update Planned

CDL: Clandestine Drug Labs

A listing of drug lab locations. Listing of a location in this database does not indicate that any illegal drug lab materials were or were not present there, and does not constitute a determination that the location either requires or does not require additional cleanup work.

Date of Government Version: 06/30/2014
Date Data Arrived at EDR: 09/02/2014
Date Made Active in Reports: 09/24/2014
Number of Days to Update: 22

Source: Department of Toxic Substances Control
Telephone: 916-255-6504
Last EDR Contact: 10/10/2014
Next Scheduled EDR Contact: 01/19/2015
Data Release Frequency: Varies

US HIST CDL: National Clandestine Laboratory Register

A listing of clandestine drug lab locations. The U.S. Department of Justice ("the Department") provides this web site as a public service. It contains addresses of some locations where law enforcement agencies reported they found chemicals or other items that indicated the presence of either clandestine drug laboratories or dumpsites. In most cases, the source of the entries is not the Department, and the Department has not verified the entry and does not guarantee its accuracy. Members of the public must verify the accuracy of all entries by, for example, contacting local law enforcement and local health departments.

Date of Government Version: 07/25/2014
Date Data Arrived at EDR: 09/09/2014
Date Made Active in Reports: 10/20/2014
Number of Days to Update: 41

Source: Drug Enforcement Administration
Telephone: 202-307-1000
Last EDR Contact: 11/25/2014
Next Scheduled EDR Contact: 03/16/2015
Data Release Frequency: No Update Planned

GOVERNMENT RECORDS SEARCHED / DATA CURRENCY TRACKING

Local Lists of Registered Storage Tanks

CA FID UST: Facility Inventory Database

The Facility Inventory Database (FID) contains a historical listing of active and inactive underground storage tank locations from the State Water Resource Control Board. Refer to local/county source for current data.

Date of Government Version: 10/31/1994	Source: California Environmental Protection Agency
Date Data Arrived at EDR: 09/05/1995	Telephone: 916-341-5851
Date Made Active in Reports: 09/29/1995	Last EDR Contact: 12/28/1998
Number of Days to Update: 24	Next Scheduled EDR Contact: N/A
	Data Release Frequency: No Update Planned

UST MENDOCINO: Mendocino County UST Database

A listing of underground storage tank locations in Mendocino County.

Date of Government Version: 09/23/2009	Source: Department of Public Health
Date Data Arrived at EDR: 09/23/2009	Telephone: 707-463-4466
Date Made Active in Reports: 10/01/2009	Last EDR Contact: 12/11/2014
Number of Days to Update: 8	Next Scheduled EDR Contact: 03/16/2015
	Data Release Frequency: Annually

HIST UST: Hazardous Substance Storage Container Database

The Hazardous Substance Storage Container Database is a historical listing of UST sites. Refer to local/county source for current data.

Date of Government Version: 10/15/1990	Source: State Water Resources Control Board
Date Data Arrived at EDR: 01/25/1991	Telephone: 916-341-5851
Date Made Active in Reports: 02/12/1991	Last EDR Contact: 07/26/2001
Number of Days to Update: 18	Next Scheduled EDR Contact: N/A
	Data Release Frequency: No Update Planned

SWEEPS UST: SWEEPS UST Listing

Statewide Environmental Evaluation and Planning System. This underground storage tank listing was updated and maintained by a company contacted by the SWRCB in the early 1990's. The listing is no longer updated or maintained. The local agency is the contact for more information on a site on the SWEEPS list.

Date of Government Version: 06/01/1994	Source: State Water Resources Control Board
Date Data Arrived at EDR: 07/07/2005	Telephone: N/A
Date Made Active in Reports: 08/11/2005	Last EDR Contact: 06/03/2005
Number of Days to Update: 35	Next Scheduled EDR Contact: N/A
	Data Release Frequency: No Update Planned

Local Land Records

LIENS 2: CERCLA Lien Information

A Federal CERCLA ('Superfund') lien can exist by operation of law at any site or property at which EPA has spent Superfund monies. These monies are spent to investigate and address releases and threatened releases of contamination. CERCLIS provides information as to the identity of these sites and properties.

Date of Government Version: 02/18/2014	Source: Environmental Protection Agency
Date Data Arrived at EDR: 03/18/2014	Telephone: 202-564-6023
Date Made Active in Reports: 04/24/2014	Last EDR Contact: 10/27/2014
Number of Days to Update: 37	Next Scheduled EDR Contact: 02/09/2015
	Data Release Frequency: Varies

LIENS: Environmental Liens Listing

A listing of property locations with environmental liens for California where DTSC is a lien holder.

Date of Government Version: 10/02/2014	Source: Department of Toxic Substances Control
Date Data Arrived at EDR: 10/03/2014	Telephone: 916-323-3400
Date Made Active in Reports: 11/20/2014	Last EDR Contact: 12/05/2014
Number of Days to Update: 48	Next Scheduled EDR Contact: 03/23/2015
	Data Release Frequency: Varies

GOVERNMENT RECORDS SEARCHED / DATA CURRENCY TRACKING

DEED: Deed Restriction Listing

Site Mitigation and Brownfields Reuse Program Facility Sites with Deed Restrictions & Hazardous Waste Management Program Facility Sites with Deed / Land Use Restriction. The DTSC Site Mitigation and Brownfields Reuse Program (SMBRP) list includes sites cleaned up under the program's oversight and generally does not include current or former hazardous waste facilities that required a hazardous waste facility permit. The list represents deed restrictions that are active. Some sites have multiple deed restrictions. The DTSC Hazardous Waste Management Program (HWMP) has developed a list of current or former hazardous waste facilities that have a recorded land use restriction at the local county recorder's office. The land use restrictions on this list were required by the DTSC HWMP as a result of the presence of hazardous substances that remain on site after the facility (or part of the facility) has been closed or cleaned up. The types of land use restriction include deed notice, deed restriction, or a land use restriction that binds current and future owners.

Date of Government Version: 09/08/2014	Source: DTSC and SWRCB
Date Data Arrived at EDR: 09/10/2014	Telephone: 916-323-3400
Date Made Active in Reports: 10/22/2014	Last EDR Contact: 12/09/2014
Number of Days to Update: 42	Next Scheduled EDR Contact: 03/23/2015
	Data Release Frequency: Semi-Annually

Records of Emergency Release Reports

HMIRS: Hazardous Materials Information Reporting System

Hazardous Materials Incident Report System. HMIRS contains hazardous material spill incidents reported to DOT.

Date of Government Version: 09/30/2014	Source: U.S. Department of Transportation
Date Data Arrived at EDR: 10/01/2014	Telephone: 202-366-4555
Date Made Active in Reports: 11/06/2014	Last EDR Contact: 10/01/2014
Number of Days to Update: 36	Next Scheduled EDR Contact: 01/12/2015
	Data Release Frequency: Annually

CHMIRS: California Hazardous Material Incident Report System

California Hazardous Material Incident Reporting System. CHMIRS contains information on reported hazardous material incidents (accidental releases or spills).

Date of Government Version: 10/27/2014	Source: Office of Emergency Services
Date Data Arrived at EDR: 10/29/2014	Telephone: 916-845-8400
Date Made Active in Reports: 12/10/2014	Last EDR Contact: 10/29/2014
Number of Days to Update: 42	Next Scheduled EDR Contact: 02/09/2015
	Data Release Frequency: Varies

LDS: Land Disposal Sites Listing

The Land Disposal program regulates of waste discharge to land for treatment, storage and disposal in waste management units.

Date of Government Version: 10/28/2014	Source: State Water Quality Control Board
Date Data Arrived at EDR: 10/30/2014	Telephone: 866-480-1028
Date Made Active in Reports: 12/12/2014	Last EDR Contact: 12/15/2014
Number of Days to Update: 43	Next Scheduled EDR Contact: 03/30/2015
	Data Release Frequency: Quarterly

MCS: Military Cleanup Sites Listing

The State Water Resources Control Board and nine Regional Water Quality Control Boards partner with the Department of Defense (DoD) through the Defense and State Memorandum of Agreement (DSMOA) to oversee the investigation and remediation of water quality issues at military facilities.

Date of Government Version: 10/28/2014	Source: State Water Resources Control Board
Date Data Arrived at EDR: 10/30/2014	Telephone: 866-480-1028
Date Made Active in Reports: 12/12/2014	Last EDR Contact: 12/15/2014
Number of Days to Update: 43	Next Scheduled EDR Contact: 03/30/2015
	Data Release Frequency: Quarterly

GOVERNMENT RECORDS SEARCHED / DATA CURRENCY TRACKING

SPILLS 90: SPILLS90 data from FirstSearch

Spills 90 includes those spill and release records available exclusively from FirstSearch databases. Typically, they may include chemical, oil and/or hazardous substance spills recorded after 1990. Duplicate records that are already included in EDR incident and release records are not included in Spills 90.

Date of Government Version: 06/06/2012	Source: FirstSearch
Date Data Arrived at EDR: 01/03/2013	Telephone: N/A
Date Made Active in Reports: 02/22/2013	Last EDR Contact: 01/03/2013
Number of Days to Update: 50	Next Scheduled EDR Contact: N/A
	Data Release Frequency: No Update Planned

Other Ascertainable Records

RCRA NonGen / NLR: RCRA - Non Generators

RCRAInfo is EPA's comprehensive information system, providing access to data supporting the Resource Conservation and Recovery Act (RCRA) of 1976 and the Hazardous and Solid Waste Amendments (HSWA) of 1984. The database includes selective information on sites which generate, transport, store, treat and/or dispose of hazardous waste as defined by the Resource Conservation and Recovery Act (RCRA). Non-Generators do not presently generate hazardous waste.

Date of Government Version: 06/10/2014	Source: Environmental Protection Agency
Date Data Arrived at EDR: 07/02/2014	Telephone: (415) 495-8895
Date Made Active in Reports: 09/18/2014	Last EDR Contact: 11/07/2014
Number of Days to Update: 78	Next Scheduled EDR Contact: 01/12/2015
	Data Release Frequency: Varies

DOT OPS: Incident and Accident Data

Department of Transportation, Office of Pipeline Safety Incident and Accident data.

Date of Government Version: 07/31/2012	Source: Department of Transportation, Office of Pipeline Safety
Date Data Arrived at EDR: 08/07/2012	Telephone: 202-366-4595
Date Made Active in Reports: 09/18/2012	Last EDR Contact: 11/04/2014
Number of Days to Update: 42	Next Scheduled EDR Contact: 02/16/2015
	Data Release Frequency: Varies

DOD: Department of Defense Sites

This data set consists of federally owned or administered lands, administered by the Department of Defense, that have any area equal to or greater than 640 acres of the United States, Puerto Rico, and the U.S. Virgin Islands.

Date of Government Version: 12/31/2005	Source: USGS
Date Data Arrived at EDR: 11/10/2006	Telephone: 888-275-8747
Date Made Active in Reports: 01/11/2007	Last EDR Contact: 11/07/2014
Number of Days to Update: 62	Next Scheduled EDR Contact: 01/26/2015
	Data Release Frequency: Semi-Annually

FUDS: Formerly Used Defense Sites

The listing includes locations of Formerly Used Defense Sites properties where the US Army Corps of Engineers is actively working or will take necessary cleanup actions.

Date of Government Version: 06/06/2014	Source: U.S. Army Corps of Engineers
Date Data Arrived at EDR: 09/10/2014	Telephone: 202-528-4285
Date Made Active in Reports: 09/18/2014	Last EDR Contact: 12/12/2014
Number of Days to Update: 8	Next Scheduled EDR Contact: 03/23/2015
	Data Release Frequency: Varies

CONSENT: Superfund (CERCLA) Consent Decrees

Major legal settlements that establish responsibility and standards for cleanup at NPL (Superfund) sites. Released periodically by United States District Courts after settlement by parties to litigation matters.

GOVERNMENT RECORDS SEARCHED / DATA CURRENCY TRACKING

Date of Government Version: 12/31/2013
Date Data Arrived at EDR: 01/24/2014
Date Made Active in Reports: 02/24/2014
Number of Days to Update: 31

Source: Department of Justice, Consent Decree Library
Telephone: Varies
Last EDR Contact: 09/30/2014
Next Scheduled EDR Contact: 01/12/2015
Data Release Frequency: Varies

ROD: Records Of Decision

Record of Decision. ROD documents mandate a permanent remedy at an NPL (Superfund) site containing technical and health information to aid in the cleanup.

Date of Government Version: 11/25/2013
Date Data Arrived at EDR: 12/12/2013
Date Made Active in Reports: 02/24/2014
Number of Days to Update: 74

Source: EPA
Telephone: 703-416-0223
Last EDR Contact: 12/12/2014
Next Scheduled EDR Contact: 03/23/2015
Data Release Frequency: Annually

UMTRA: Uranium Mill Tailings Sites

Uranium ore was mined by private companies for federal government use in national defense programs. When the mills shut down, large piles of the sand-like material (mill tailings) remain after uranium has been extracted from the ore. Levels of human exposure to radioactive materials from the piles are low; however, in some cases tailings were used as construction materials before the potential health hazards of the tailings were recognized.

Date of Government Version: 09/14/2010
Date Data Arrived at EDR: 10/07/2011
Date Made Active in Reports: 03/01/2012
Number of Days to Update: 146

Source: Department of Energy
Telephone: 505-845-0011
Last EDR Contact: 11/26/2014
Next Scheduled EDR Contact: 03/09/2015
Data Release Frequency: Varies

US MINES: Mines Master Index File

Contains all mine identification numbers issued for mines active or opened since 1971. The data also includes violation information.

Date of Government Version: 08/05/2014
Date Data Arrived at EDR: 09/04/2014
Date Made Active in Reports: 11/17/2014
Number of Days to Update: 74

Source: Department of Labor, Mine Safety and Health Administration
Telephone: 303-231-5959
Last EDR Contact: 12/03/2014
Next Scheduled EDR Contact: 03/16/2015
Data Release Frequency: Semi-Annually

TRIS: Toxic Chemical Release Inventory System

Toxic Release Inventory System. TRIS identifies facilities which release toxic chemicals to the air, water and land in reportable quantities under SARA Title III Section 313.

Date of Government Version: 12/31/2011
Date Data Arrived at EDR: 07/31/2013
Date Made Active in Reports: 09/13/2013
Number of Days to Update: 44

Source: EPA
Telephone: 202-566-0250
Last EDR Contact: 11/26/2014
Next Scheduled EDR Contact: 03/09/2015
Data Release Frequency: Annually

TSCA: Toxic Substances Control Act

Toxic Substances Control Act. TSCA identifies manufacturers and importers of chemical substances included on the TSCA Chemical Substance Inventory list. It includes data on the production volume of these substances by plant site.

Date of Government Version: 12/31/2006
Date Data Arrived at EDR: 09/29/2010
Date Made Active in Reports: 12/02/2010
Number of Days to Update: 64

Source: EPA
Telephone: 202-260-5521
Last EDR Contact: 09/26/2014
Next Scheduled EDR Contact: 01/05/2015
Data Release Frequency: Every 4 Years

GOVERNMENT RECORDS SEARCHED / DATA CURRENCY TRACKING

FTTS: FIFRA/ TSCA Tracking System - FIFRA (Federal Insecticide, Fungicide, & Rodenticide Act)/TSCA (Toxic Substances Control Act)

FTTS tracks administrative cases and pesticide enforcement actions and compliance activities related to FIFRA, TSCA and EPCRA (Emergency Planning and Community Right-to-Know Act). To maintain currency, EDR contacts the Agency on a quarterly basis.

Date of Government Version: 04/09/2009
Date Data Arrived at EDR: 04/16/2009
Date Made Active in Reports: 05/11/2009
Number of Days to Update: 25

Source: EPA/Office of Prevention, Pesticides and Toxic Substances
Telephone: 202-566-1667
Last EDR Contact: 11/19/2014
Next Scheduled EDR Contact: 03/09/2015
Data Release Frequency: Quarterly

FTTS INSP: FIFRA/ TSCA Tracking System - FIFRA (Federal Insecticide, Fungicide, & Rodenticide Act)/TSCA (Toxic Substances Control Act)

A listing of FIFRA/TSCA Tracking System (FTTS) inspections and enforcements.

Date of Government Version: 04/09/2009
Date Data Arrived at EDR: 04/16/2009
Date Made Active in Reports: 05/11/2009
Number of Days to Update: 25

Source: EPA
Telephone: 202-566-1667
Last EDR Contact: 11/19/2014
Next Scheduled EDR Contact: 03/09/2015
Data Release Frequency: Quarterly

HIST FTTS: FIFRA/TSCA Tracking System Administrative Case Listing

A complete administrative case listing from the FIFRA/TSCA Tracking System (FTTS) for all ten EPA regions. The information was obtained from the National Compliance Database (NCDB). NCDB supports the implementation of FIFRA (Federal Insecticide, Fungicide, and Rodenticide Act) and TSCA (Toxic Substances Control Act). Some EPA regions are now closing out records. Because of that, and the fact that some EPA regions are not providing EPA Headquarters with updated records, it was decided to create a HIST FTTS database. It included records that may not be included in the newer FTTS database updates. This database is no longer updated.

Date of Government Version: 10/19/2006
Date Data Arrived at EDR: 03/01/2007
Date Made Active in Reports: 04/10/2007
Number of Days to Update: 40

Source: Environmental Protection Agency
Telephone: 202-564-2501
Last EDR Contact: 12/17/2007
Next Scheduled EDR Contact: 03/17/2008
Data Release Frequency: No Update Planned

HIST FTTS INSP: FIFRA/TSCA Tracking System Inspection & Enforcement Case Listing

A complete inspection and enforcement case listing from the FIFRA/TSCA Tracking System (FTTS) for all ten EPA regions. The information was obtained from the National Compliance Database (NCDB). NCDB supports the implementation of FIFRA (Federal Insecticide, Fungicide, and Rodenticide Act) and TSCA (Toxic Substances Control Act). Some EPA regions are now closing out records. Because of that, and the fact that some EPA regions are not providing EPA Headquarters with updated records, it was decided to create a HIST FTTS database. It included records that may not be included in the newer FTTS database updates. This database is no longer updated.

Date of Government Version: 10/19/2006
Date Data Arrived at EDR: 03/01/2007
Date Made Active in Reports: 04/10/2007
Number of Days to Update: 40

Source: Environmental Protection Agency
Telephone: 202-564-2501
Last EDR Contact: 12/17/2008
Next Scheduled EDR Contact: 03/17/2008
Data Release Frequency: No Update Planned

SSTS: Section 7 Tracking Systems

Section 7 of the Federal Insecticide, Fungicide and Rodenticide Act, as amended (92 Stat. 829) requires all registered pesticide-producing establishments to submit a report to the Environmental Protection Agency by March 1st each year. Each establishment must report the types and amounts of pesticides, active ingredients and devices being produced, and those having been produced and sold or distributed in the past year.

Date of Government Version: 12/31/2009
Date Data Arrived at EDR: 12/10/2010
Date Made Active in Reports: 02/25/2011
Number of Days to Update: 77

Source: EPA
Telephone: 202-564-4203
Last EDR Contact: 10/27/2014
Next Scheduled EDR Contact: 02/09/2015
Data Release Frequency: Annually

GOVERNMENT RECORDS SEARCHED / DATA CURRENCY TRACKING

ICIS: Integrated Compliance Information System

The Integrated Compliance Information System (ICIS) supports the information needs of the national enforcement and compliance program as well as the unique needs of the National Pollutant Discharge Elimination System (NPDES) program.

Date of Government Version: 07/31/2014	Source: Environmental Protection Agency
Date Data Arrived at EDR: 10/29/2014	Telephone: 202-564-5088
Date Made Active in Reports: 11/06/2014	Last EDR Contact: 10/10/2014
Number of Days to Update: 8	Next Scheduled EDR Contact: 01/26/2015
	Data Release Frequency: Quarterly

PADS: PCB Activity Database System

PCB Activity Database. PADS Identifies generators, transporters, commercial storers and/or brokers and disposers of PCB's who are required to notify the EPA of such activities.

Date of Government Version: 07/01/2014	Source: EPA
Date Data Arrived at EDR: 10/15/2014	Telephone: 202-566-0500
Date Made Active in Reports: 11/17/2014	Last EDR Contact: 10/15/2014
Number of Days to Update: 33	Next Scheduled EDR Contact: 01/26/2015
	Data Release Frequency: Annually

MLTS: Material Licensing Tracking System

MLTS is maintained by the Nuclear Regulatory Commission and contains a list of approximately 8,100 sites which possess or use radioactive materials and which are subject to NRC licensing requirements. To maintain currency, EDR contacts the Agency on a quarterly basis.

Date of Government Version: 07/22/2013	Source: Nuclear Regulatory Commission
Date Data Arrived at EDR: 08/02/2013	Telephone: 301-415-7169
Date Made Active in Reports: 11/01/2013	Last EDR Contact: 12/04/2014
Number of Days to Update: 91	Next Scheduled EDR Contact: 03/23/2015
	Data Release Frequency: Quarterly

RADINFO: Radiation Information Database

The Radiation Information Database (RADINFO) contains information about facilities that are regulated by U.S. Environmental Protection Agency (EPA) regulations for radiation and radioactivity.

Date of Government Version: 10/07/2014	Source: Environmental Protection Agency
Date Data Arrived at EDR: 10/08/2014	Telephone: 202-343-9775
Date Made Active in Reports: 10/20/2014	Last EDR Contact: 10/08/2014
Number of Days to Update: 12	Next Scheduled EDR Contact: 01/19/2015
	Data Release Frequency: Quarterly

FINDS: Facility Index System/Facility Registry System

Facility Index System. FINDS contains both facility information and 'pointers' to other sources that contain more detail. EDR includes the following FINDS databases in this report: PCS (Permit Compliance System), AIRS (Aerometric Information Retrieval System), DOCKET (Enforcement Docket used to manage and track information on civil judicial enforcement cases for all environmental statutes), FURS (Federal Underground Injection Control), C-DOCKET (Criminal Docket System used to track criminal enforcement actions for all environmental statutes), FFIS (Federal Facilities Information System), STATE (State Environmental Laws and Statutes), and PADS (PCB Activity Data System).

Date of Government Version: 08/16/2014	Source: EPA
Date Data Arrived at EDR: 09/10/2014	Telephone: (415) 947-8000
Date Made Active in Reports: 10/20/2014	Last EDR Contact: 12/09/2014
Number of Days to Update: 40	Next Scheduled EDR Contact: 03/23/2015
	Data Release Frequency: Quarterly

RAATS: RCRA Administrative Action Tracking System

RCRA Administration Action Tracking System. RAATS contains records based on enforcement actions issued under RCRA pertaining to major violators and includes administrative and civil actions brought by the EPA. For administration actions after September 30, 1995, data entry in the RAATS database was discontinued. EPA will retain a copy of the database for historical records. It was necessary to terminate RAATS because a decrease in agency resources made it impossible to continue to update the information contained in the database.

GOVERNMENT RECORDS SEARCHED / DATA CURRENCY TRACKING

Date of Government Version: 04/17/1995
Date Data Arrived at EDR: 07/03/1995
Date Made Active in Reports: 08/07/1995
Number of Days to Update: 35

Source: EPA
Telephone: 202-564-4104
Last EDR Contact: 06/02/2008
Next Scheduled EDR Contact: 09/01/2008
Data Release Frequency: No Update Planned

RMP: Risk Management Plans

When Congress passed the Clean Air Act Amendments of 1990, it required EPA to publish regulations and guidance for chemical accident prevention at facilities using extremely hazardous substances. The Risk Management Program Rule (RMP Rule) was written to implement Section 112(r) of these amendments. The rule, which built upon existing industry codes and standards, requires companies of all sizes that use certain flammable and toxic substances to develop a Risk Management Program, which includes a(n): Hazard assessment that details the potential effects of an accidental release, an accident history of the last five years, and an evaluation of worst-case and alternative accidental releases; Prevention program that includes safety precautions and maintenance, monitoring, and employee training measures; and Emergency response program that spells out emergency health care, employee training measures and procedures for informing the public and response agencies (e.g the fire department) should an accident occur.

Date of Government Version: 08/01/2014
Date Data Arrived at EDR: 08/12/2014
Date Made Active in Reports: 11/06/2014
Number of Days to Update: 86

Source: Environmental Protection Agency
Telephone: 202-564-8600
Last EDR Contact: 10/27/2014
Next Scheduled EDR Contact: 02/09/2015
Data Release Frequency: Varies

BRS: Biennial Reporting System

The Biennial Reporting System is a national system administered by the EPA that collects data on the generation and management of hazardous waste. BRS captures detailed data from two groups: Large Quantity Generators (LQG) and Treatment, Storage, and Disposal Facilities.

Date of Government Version: 12/31/2011
Date Data Arrived at EDR: 02/26/2013
Date Made Active in Reports: 04/19/2013
Number of Days to Update: 52

Source: EPA/NTIS
Telephone: 800-424-9346
Last EDR Contact: 11/26/2014
Next Scheduled EDR Contact: 03/09/2015
Data Release Frequency: Biennially

CA BOND EXP. PLAN: Bond Expenditure Plan

Department of Health Services developed a site-specific expenditure plan as the basis for an appropriation of Hazardous Substance Cleanup Bond Act funds. It is not updated.

Date of Government Version: 01/01/1989
Date Data Arrived at EDR: 07/27/1994
Date Made Active in Reports: 08/02/1994
Number of Days to Update: 6

Source: Department of Health Services
Telephone: 916-255-2118
Last EDR Contact: 05/31/1994
Next Scheduled EDR Contact: N/A
Data Release Frequency: No Update Planned

NPDES: NPDES Permits Listing

A listing of NPDES permits, including stormwater.

Date of Government Version: 08/18/2014
Date Data Arrived at EDR: 08/18/2014
Date Made Active in Reports: 10/06/2014
Number of Days to Update: 49

Source: State Water Resources Control Board
Telephone: 916-445-9379
Last EDR Contact: 11/19/2014
Next Scheduled EDR Contact: 03/02/2015
Data Release Frequency: Quarterly

UIC: UIC Listing

A listing of wells identified as underground injection wells, in the California Oil and Gas Wells database.

Date of Government Version: 07/14/2014
Date Data Arrived at EDR: 09/17/2014
Date Made Active in Reports: 10/23/2014
Number of Days to Update: 36

Source: Department of Conservation
Telephone: 916-445-2408
Last EDR Contact: 12/15/2014
Next Scheduled EDR Contact: 03/30/2015
Data Release Frequency: Varies

GOVERNMENT RECORDS SEARCHED / DATA CURRENCY TRACKING

CORTESE: "Cortese" Hazardous Waste & Substances Sites List

The sites for the list are designated by the State Water Resource Control Board (LUST), the Integrated Waste Board (SWF/LS), and the Department of Toxic Substances Control (Cal-Sites).

Date of Government Version: 09/29/2014	Source: CAL EPA/Office of Emergency Information
Date Data Arrived at EDR: 09/30/2014	Telephone: 916-323-3400
Date Made Active in Reports: 11/19/2014	Last EDR Contact: 09/30/2014
Number of Days to Update: 50	Next Scheduled EDR Contact: 01/12/2015
	Data Release Frequency: Quarterly

HIST CORTESE: Hazardous Waste & Substance Site List

The sites for the list are designated by the State Water Resource Control Board [LUST], the Integrated Waste Board [SWF/LS], and the Department of Toxic Substances Control [CAL SITES]. This listing is no longer updated by the state agency.

Date of Government Version: 04/01/2001	Source: Department of Toxic Substances Control
Date Data Arrived at EDR: 01/22/2009	Telephone: 916-323-3400
Date Made Active in Reports: 04/08/2009	Last EDR Contact: 01/22/2009
Number of Days to Update: 76	Next Scheduled EDR Contact: N/A
	Data Release Frequency: No Update Planned

NOTIFY 65: Proposition 65 Records

Listings of all Proposition 65 incidents reported to counties by the State Water Resources Control Board and the Regional Water Quality Control Board. This database is no longer updated by the reporting agency.

Date of Government Version: 10/21/1993	Source: State Water Resources Control Board
Date Data Arrived at EDR: 11/01/1993	Telephone: 916-445-3846
Date Made Active in Reports: 11/19/1993	Last EDR Contact: 12/18/2014
Number of Days to Update: 18	Next Scheduled EDR Contact: 04/06/2015
	Data Release Frequency: No Update Planned

DRYCLEANERS: Cleaner Facilities

A list of drycleaner related facilities that have EPA ID numbers. These are facilities with certain SIC codes: power laundries, family and commercial; garment pressing and cleaner's agents; linen supply; coin-operated laundries and cleaning; drycleaning plants, except rugs; carpet and upholster cleaning; industrial launderers; laundry and garment services.

Date of Government Version: 06/28/2014	Source: Department of Toxic Substance Control
Date Data Arrived at EDR: 07/03/2014	Telephone: 916-327-4498
Date Made Active in Reports: 08/21/2014	Last EDR Contact: 12/05/2014
Number of Days to Update: 49	Next Scheduled EDR Contact: 03/23/2015
	Data Release Frequency: Annually

WIP: Well Investigation Program Case List

Well Investigation Program case in the San Gabriel and San Fernando Valley area.

Date of Government Version: 07/03/2009	Source: Los Angeles Water Quality Control Board
Date Data Arrived at EDR: 07/21/2009	Telephone: 213-576-6726
Date Made Active in Reports: 08/03/2009	Last EDR Contact: 09/29/2014
Number of Days to Update: 13	Next Scheduled EDR Contact: 01/12/2015
	Data Release Frequency: Varies

ENF: Enforcement Action Listing

A listing of Water Board Enforcement Actions. Formal is everything except Oral/Verbal Communication, Notice of Violation, Expedited Payment Letter, and Staff Enforcement Letter.

Date of Government Version: 11/10/2014	Source: State Water Resources Control Board
Date Data Arrived at EDR: 11/12/2014	Telephone: 916-445-9379
Date Made Active in Reports: 12/12/2014	Last EDR Contact: 11/07/2014
Number of Days to Update: 30	Next Scheduled EDR Contact: 02/09/2015
	Data Release Frequency: Varies

GOVERNMENT RECORDS SEARCHED / DATA CURRENCY TRACKING

HAZNET: Facility and Manifest Data

Facility and Manifest Data. The data is extracted from the copies of hazardous waste manifests received each year by the DTSC. The annual volume of manifests is typically 700,000 - 1,000,000 annually, representing approximately 350,000 - 500,000 shipments. Data are from the manifests submitted without correction, and therefore many contain some invalid values for data elements such as generator ID, TSD ID, waste category, and disposal method.

Date of Government Version: 12/31/2013	Source: California Environmental Protection Agency
Date Data Arrived at EDR: 10/15/2014	Telephone: 916-255-1136
Date Made Active in Reports: 11/19/2014	Last EDR Contact: 10/15/2014
Number of Days to Update: 35	Next Scheduled EDR Contact: 01/26/2015
	Data Release Frequency: Annually

EMI: Emissions Inventory Data

Toxics and criteria pollutant emissions data collected by the ARB and local air pollution agencies.

Date of Government Version: 12/31/2012	Source: California Air Resources Board
Date Data Arrived at EDR: 03/25/2014	Telephone: 916-322-2990
Date Made Active in Reports: 04/28/2014	Last EDR Contact: 09/26/2014
Number of Days to Update: 34	Next Scheduled EDR Contact: 01/05/2015
	Data Release Frequency: Varies

INDIAN RESERV: Indian Reservations

This map layer portrays Indian administered lands of the United States that have any area equal to or greater than 640 acres.

Date of Government Version: 12/31/2005	Source: USGS
Date Data Arrived at EDR: 12/08/2006	Telephone: 202-208-3710
Date Made Active in Reports: 01/11/2007	Last EDR Contact: 11/07/2014
Number of Days to Update: 34	Next Scheduled EDR Contact: 01/26/2015
	Data Release Frequency: Semi-Annually

SCRD DRYCLEANERS: State Coalition for Remediation of Drycleaners Listing

The State Coalition for Remediation of Drycleaners was established in 1998, with support from the U.S. EPA Office of Superfund Remediation and Technology Innovation. It is comprised of representatives of states with established drycleaner remediation programs. Currently the member states are Alabama, Connecticut, Florida, Illinois, Kansas, Minnesota, Missouri, North Carolina, Oregon, South Carolina, Tennessee, Texas, and Wisconsin.

Date of Government Version: 03/07/2011	Source: Environmental Protection Agency
Date Data Arrived at EDR: 03/09/2011	Telephone: 615-532-8599
Date Made Active in Reports: 05/02/2011	Last EDR Contact: 11/18/2014
Number of Days to Update: 54	Next Scheduled EDR Contact: 02/02/2015
	Data Release Frequency: Varies

2020 COR ACTION: 2020 Corrective Action Program List

The EPA has set ambitious goals for the RCRA Corrective Action program by creating the 2020 Corrective Action Universe. This RCRA cleanup baseline includes facilities expected to need corrective action. The 2020 universe contains a wide variety of sites. Some properties are heavily contaminated while others were contaminated but have since been cleaned up. Still others have not been fully investigated yet, and may require little or no remediation. Inclusion in the 2020 Universe does not necessarily imply failure on the part of a facility to meet its RCRA obligations.

Date of Government Version: 11/11/2011	Source: Environmental Protection Agency
Date Data Arrived at EDR: 05/18/2012	Telephone: 703-308-4044
Date Made Active in Reports: 05/25/2012	Last EDR Contact: 11/14/2014
Number of Days to Update: 7	Next Scheduled EDR Contact: 02/23/2015
	Data Release Frequency: Varies

LEAD SMELTER 1: Lead Smelter Sites

A listing of former lead smelter site locations.

GOVERNMENT RECORDS SEARCHED / DATA CURRENCY TRACKING

Date of Government Version: 06/04/2014
Date Data Arrived at EDR: 06/12/2014
Date Made Active in Reports: 07/28/2014
Number of Days to Update: 46

Source: Environmental Protection Agency
Telephone: 703-603-8787
Last EDR Contact: 10/06/2014
Next Scheduled EDR Contact: 01/19/2015
Data Release Frequency: Varies

LEAD SMELTER 2: Lead Smelter Sites

A list of several hundred sites in the U.S. where secondary lead smelting was done from 1931 and 1964. These sites may pose a threat to public health through ingestion or inhalation of contaminated soil or dust

Date of Government Version: 04/05/2001
Date Data Arrived at EDR: 10/27/2010
Date Made Active in Reports: 12/02/2010
Number of Days to Update: 36

Source: American Journal of Public Health
Telephone: 703-305-6451
Last EDR Contact: 12/02/2009
Next Scheduled EDR Contact: N/A
Data Release Frequency: No Update Planned

PRP: Potentially Responsible Parties

A listing of verified Potentially Responsible Parties

Date of Government Version: 10/25/2013
Date Data Arrived at EDR: 10/17/2014
Date Made Active in Reports: 10/20/2014
Number of Days to Update: 3

Source: EPA
Telephone: 202-564-6023
Last EDR Contact: 09/30/2014
Next Scheduled EDR Contact: 01/12/2015
Data Release Frequency: Quarterly

WDS: Waste Discharge System

Sites which have been issued waste discharge requirements.

Date of Government Version: 06/19/2007
Date Data Arrived at EDR: 06/20/2007
Date Made Active in Reports: 06/29/2007
Number of Days to Update: 9

Source: State Water Resources Control Board
Telephone: 916-341-5227
Last EDR Contact: 11/19/2014
Next Scheduled EDR Contact: 03/09/2015
Data Release Frequency: Quarterly

FEDLAND: Federal and Indian Lands

Federally and Indian administrated lands of the United States. Lands included are administrated by: Army Corps of Engineers, Bureau of Reclamation, National Wild and Scenic River, National Wildlife Refuge, Public Domain Land, Wilderness, Wilderness Study Area, Wildlife Management Area, Bureau of Indian Affairs, Bureau of Land Management, Department of Justice, Forest Service, Fish and Wildlife Service, National Park Service.

Date of Government Version: 12/31/2005
Date Data Arrived at EDR: 02/06/2006
Date Made Active in Reports: 01/11/2007
Number of Days to Update: 339

Source: U.S. Geological Survey
Telephone: 888-275-8747
Last EDR Contact: 11/07/2014
Next Scheduled EDR Contact: 01/26/2015
Data Release Frequency: N/A

US AIRS (AFS): Aerometric Information Retrieval System Facility Subsystem (AFS)

The database is a sub-system of Aerometric Information Retrieval System (AIRS). AFS contains compliance data on air pollution point sources regulated by the U.S. EPA and/or state and local air regulatory agencies. This information comes from source reports by various stationary sources of air pollution, such as electric power plants, steel mills, factories, and universities, and provides information about the air pollutants they produce. Action, air program, air program pollutant, and general level plant data. It is used to track emissions and compliance data from industrial plants.

Date of Government Version: 10/16/2014
Date Data Arrived at EDR: 10/31/2014
Date Made Active in Reports: 11/17/2014
Number of Days to Update: 17

Source: EPA
Telephone: 202-564-2496
Last EDR Contact: 09/29/2014
Next Scheduled EDR Contact: 01/12/2015
Data Release Frequency: Annually

GOVERNMENT RECORDS SEARCHED / DATA CURRENCY TRACKING

US AIRS MINOR: Air Facility System Data

A listing of minor source facilities.

Date of Government Version: 10/16/2014
Date Data Arrived at EDR: 10/31/2014
Date Made Active in Reports: 11/17/2014
Number of Days to Update: 17

Source: EPA
Telephone: 202-564-2496
Last EDR Contact: 09/29/2014
Next Scheduled EDR Contact: 01/12/2015
Data Release Frequency: Annually

US FIN ASSUR: Financial Assurance Information

All owners and operators of facilities that treat, store, or dispose of hazardous waste are required to provide proof that they will have sufficient funds to pay for the clean up, closure, and post-closure care of their facilities.

Date of Government Version: 09/04/2014
Date Data Arrived at EDR: 09/04/2014
Date Made Active in Reports: 10/20/2014
Number of Days to Update: 46

Source: Environmental Protection Agency
Telephone: 202-566-1917
Last EDR Contact: 11/11/2014
Next Scheduled EDR Contact: 03/02/2015
Data Release Frequency: Quarterly

Financial Assurance 2: Financial Assurance Information Listing

A listing of financial assurance information for solid waste facilities. Financial assurance is intended to ensure that resources are available to pay for the cost of closure, post-closure care, and corrective measures if the owner or operator of a regulated facility is unable or unwilling to pay.

Date of Government Version: 08/14/2014
Date Data Arrived at EDR: 08/18/2014
Date Made Active in Reports: 10/06/2014
Number of Days to Update: 49

Source: California Integrated Waste Management Board
Telephone: 916-341-6066
Last EDR Contact: 11/26/2014
Next Scheduled EDR Contact: 03/02/2015
Data Release Frequency: Varies

Financial Assurance 1: Financial Assurance Information Listing

Financial Assurance information

Date of Government Version: 10/28/2014
Date Data Arrived at EDR: 10/30/2014
Date Made Active in Reports: 12/10/2014
Number of Days to Update: 41

Source: Department of Toxic Substances Control
Telephone: 916-255-3628
Last EDR Contact: 10/27/2014
Next Scheduled EDR Contact: 02/09/2015
Data Release Frequency: Varies

COAL ASH EPA: Coal Combustion Residues Surface Impoundments List

A listing of coal combustion residues surface impoundments with high hazard potential ratings.

Date of Government Version: 07/01/2014
Date Data Arrived at EDR: 09/10/2014
Date Made Active in Reports: 10/20/2014
Number of Days to Update: 40

Source: Environmental Protection Agency
Telephone: N/A
Last EDR Contact: 12/12/2014
Next Scheduled EDR Contact: 03/23/2015
Data Release Frequency: Varies

PCB TRANSFORMER: PCB Transformer Registration Database

The database of PCB transformer registrations that includes all PCB registration submittals.

Date of Government Version: 02/01/2011
Date Data Arrived at EDR: 10/19/2011
Date Made Active in Reports: 01/10/2012
Number of Days to Update: 83

Source: Environmental Protection Agency
Telephone: 202-566-0517
Last EDR Contact: 10/31/2014
Next Scheduled EDR Contact: 02/09/2015
Data Release Frequency: Varies

PROC: Certified Processors Database

A listing of certified processors.

GOVERNMENT RECORDS SEARCHED / DATA CURRENCY TRACKING

Date of Government Version: 09/16/2014
Date Data Arrived at EDR: 09/17/2014
Date Made Active in Reports: 10/23/2014
Number of Days to Update: 36

Source: Department of Conservation
Telephone: 916-323-3836
Last EDR Contact: 12/15/2014
Next Scheduled EDR Contact: 03/30/2015
Data Release Frequency: Quarterly

MWMP: Medical Waste Management Program Listing

The Medical Waste Management Program (MWMP) ensures the proper handling and disposal of medical waste by permitting and inspecting medical waste Offsite Treatment Facilities (PDF) and Transfer Stations (PDF) throughout the state. MWMP also oversees all Medical Waste Transporters.

Date of Government Version: 08/20/2014
Date Data Arrived at EDR: 09/10/2014
Date Made Active in Reports: 10/23/2014
Number of Days to Update: 43

Source: Department of Public Health
Telephone: 916-558-1784
Last EDR Contact: 12/09/2014
Next Scheduled EDR Contact: 03/23/2015
Data Release Frequency: Varies

COAL ASH DOE: Sleam-Electric Plan Operation Data

A listing of power plants that store ash in surface ponds.

Date of Government Version: 12/31/2005
Date Data Arrived at EDR: 08/07/2009
Date Made Active in Reports: 10/22/2009
Number of Days to Update: 76

Source: Department of Energy
Telephone: 202-586-8719
Last EDR Contact: 10/17/2014
Next Scheduled EDR Contact: 01/26/2015
Data Release Frequency: Varies

HWT: Registered Hazardous Waste Transporter Database

A listing of hazardous waste transporters. In California, unless specifically exempted, it is unlawful for any person to transport hazardous wastes unless the person holds a valid registration issued by DTSC. A hazardous waste transporter registration is valid for one year and is assigned a unique registration number.

Date of Government Version: 10/14/2014
Date Data Arrived at EDR: 10/15/2014
Date Made Active in Reports: 11/19/2014
Number of Days to Update: 35

Source: Department of Toxic Substances Control
Telephone: 916-440-7145
Last EDR Contact: 10/15/2014
Next Scheduled EDR Contact: 01/26/2015
Data Release Frequency: Quarterly

HWP: EnviroStor Permitted Facilities Listing

Detailed information on permitted hazardous waste facilities and corrective action ("cleanups") tracked in EnviroStor.

Date of Government Version: 08/26/2014
Date Data Arrived at EDR: 08/26/2014
Date Made Active in Reports: 10/06/2014
Number of Days to Update: 41

Source: Department of Toxic Substances Control
Telephone: 916-323-3400
Last EDR Contact: 11/25/2014
Next Scheduled EDR Contact: 03/09/2015
Data Release Frequency: Quarterly

EPA WATCH LIST: EPA WATCH LIST

EPA maintains a "Watch List" to facilitate dialogue between EPA, state and local environmental agencies on enforcement matters relating to facilities with alleged violations identified as either significant or high priority. Being on the Watch List does not mean that the facility has actually violated the law only that an investigation by EPA or a state or local environmental agency has led those organizations to allege that an unproven violation has in fact occurred. Being on the Watch List does not represent a higher level of concern regarding the alleged violations that were detected, but instead indicates cases requiring additional dialogue between EPA, state and local agencies - primarily because of the length of time the alleged violation has gone unaddressed or unresolved.

Date of Government Version: 08/30/2013
Date Data Arrived at EDR: 03/21/2014
Date Made Active in Reports: 06/17/2014
Number of Days to Update: 88

Source: Environmental Protection Agency
Telephone: 617-520-3000
Last EDR Contact: 11/14/2014
Next Scheduled EDR Contact: 02/23/2015
Data Release Frequency: Quarterly

GOVERNMENT RECORDS SEARCHED / DATA CURRENCY TRACKING

EDR RECOVERED GOVERNMENT ARCHIVES

Exclusive Recovered Govt. Archives

RGA LF: Recovered Government Archive Solid Waste Facilities List

The EDR Recovered Government Archive Landfill database provides a list of landfills derived from historical databases and includes many records that no longer appear in current government lists. Compiled from Records formerly available from the Department of Resources Recycling and Recovery in California.

Date of Government Version: N/A	Source: Department of Resources Recycling and Recovery
Date Data Arrived at EDR: 07/01/2013	Telephone: N/A
Date Made Active in Reports: 01/13/2014	Last EDR Contact: 06/01/2012
Number of Days to Update: 196	Next Scheduled EDR Contact: N/A
	Data Release Frequency: Varies

RGA LUST: Recovered Government Archive Leaking Underground Storage Tank

The EDR Recovered Government Archive Leaking Underground Storage Tank database provides a list of LUST incidents derived from historical databases and includes many records that no longer appear in current government lists. Compiled from Records formerly available from the State Water Resources Control Board in California.

Date of Government Version: N/A	Source: State Water Resources Control Board
Date Data Arrived at EDR: 07/01/2013	Telephone: N/A
Date Made Active in Reports: 12/30/2013	Last EDR Contact: 06/01/2012
Number of Days to Update: 182	Next Scheduled EDR Contact: N/A
	Data Release Frequency: Varies

COUNTY RECORDS

ALAMEDA COUNTY:

Contaminated Sites

A listing of contaminated sites overseen by the Toxic Release Program (oil and groundwater contamination from chemical releases and spills) and the Leaking Underground Storage Tank Program (soil and ground water contamination from leaking petroleum USTs).

Date of Government Version: 10/21/2014	Source: Alameda County Environmental Health Services
Date Data Arrived at EDR: 11/07/2014	Telephone: 510-567-6700
Date Made Active in Reports: 12/12/2014	Last EDR Contact: 09/29/2014
Number of Days to Update: 35	Next Scheduled EDR Contact: 01/12/2015
	Data Release Frequency: Semi-Annually

Underground Tanks

Underground storage tank sites located in Alameda county.

Date of Government Version: 10/21/2014	Source: Alameda County Environmental Health Services
Date Data Arrived at EDR: 11/07/2014	Telephone: 510-567-6700
Date Made Active in Reports: 12/15/2014	Last EDR Contact: 09/29/2014
Number of Days to Update: 38	Next Scheduled EDR Contact: 01/12/2015
	Data Release Frequency: Semi-Annually

AMADOR COUNTY:

CUPA Facility List

Cupa Facility List

Date of Government Version: 09/08/2014	Source: Amador County Environmental Health
Date Data Arrived at EDR: 09/09/2014	Telephone: 209-223-6439
Date Made Active in Reports: 09/24/2014	Last EDR Contact: 12/05/2014
Number of Days to Update: 15	Next Scheduled EDR Contact: 03/23/2015
	Data Release Frequency: Varies

BUTTE COUNTY:

GOVERNMENT RECORDS SEARCHED / DATA CURRENCY TRACKING

CUPA Facility Listing

Cupa facility list.

Date of Government Version: 08/01/2013
Date Data Arrived at EDR: 08/02/2013
Date Made Active in Reports: 08/22/2013
Number of Days to Update: 20

Source: Public Health Department
Telephone: 530-538-7149
Last EDR Contact: 11/06/2014
Next Scheduled EDR Contact: 01/26/2015
Data Release Frequency: No Update Planned

CALVERAS COUNTY:

CUPA Facility Listing

Cupa Facility Listing

Date of Government Version: 10/06/2014
Date Data Arrived at EDR: 10/07/2014
Date Made Active in Reports: 11/19/2014
Number of Days to Update: 43

Source: Calveras County Environmental Health
Telephone: 209-754-6399
Last EDR Contact: 09/29/2014
Next Scheduled EDR Contact: 01/12/2015
Data Release Frequency: Quarterly

COLUSA COUNTY:

CUPA Facility List

Cupa facility list.

Date of Government Version: 06/11/2014
Date Data Arrived at EDR: 06/13/2014
Date Made Active in Reports: 07/07/2014
Number of Days to Update: 24

Source: Health & Human Services
Telephone: 530-458-0396
Last EDR Contact: 11/07/2014
Next Scheduled EDR Contact: 02/23/2015
Data Release Frequency: Varies

CONTRA COSTA COUNTY:

Site List

List includes sites from the underground tank, hazardous waste generator and business plan/2185 programs.

Date of Government Version: 08/11/2014
Date Data Arrived at EDR: 08/14/2014
Date Made Active in Reports: 10/09/2014
Number of Days to Update: 56

Source: Contra Costa Health Services Department
Telephone: 925-646-2286
Last EDR Contact: 11/03/2014
Next Scheduled EDR Contact: 02/16/2015
Data Release Frequency: Semi-Annually

DEL NORTE COUNTY:

CUPA Facility List

Cupa Facility list

Date of Government Version: 11/03/2014
Date Data Arrived at EDR: 11/04/2014
Date Made Active in Reports: 12/12/2014
Number of Days to Update: 38

Source: Del Norte County Environmental Health Division
Telephone: 707-465-0426
Last EDR Contact: 11/03/2014
Next Scheduled EDR Contact: 02/16/2015
Data Release Frequency: Varies

EL DORADO COUNTY:

GOVERNMENT RECORDS SEARCHED / DATA CURRENCY TRACKING

CUPA Facility List

CUPA facility list.

Date of Government Version: 08/25/2014
Date Data Arrived at EDR: 08/26/2014
Date Made Active in Reports: 09/29/2014
Number of Days to Update: 34

Source: El Dorado County Environmental Management Department
Telephone: 530-621-6623
Last EDR Contact: 11/03/2014
Next Scheduled EDR Contact: 02/16/2015
Data Release Frequency: Varies

FRESNO COUNTY:

CUPA Resources List

Certified Unified Program Agency. CUPA's are responsible for implementing a unified hazardous materials and hazardous waste management regulatory program. The agency provides oversight of businesses that deal with hazardous materials, operate underground storage tanks or aboveground storage tanks.

Date of Government Version: 09/30/2014
Date Data Arrived at EDR: 10/14/2014
Date Made Active in Reports: 11/19/2014
Number of Days to Update: 36

Source: Dept. of Community Health
Telephone: 559-445-3271
Last EDR Contact: 10/10/2014
Next Scheduled EDR Contact: 01/19/2015
Data Release Frequency: Semi-Annually

HUMBOLDT COUNTY:

CUPA Facility List

CUPA facility list.

Date of Government Version: 09/10/2014
Date Data Arrived at EDR: 09/11/2014
Date Made Active in Reports: 09/25/2014
Number of Days to Update: 14

Source: Humboldt County Environmental Health
Telephone: N/A
Last EDR Contact: 11/26/2014
Next Scheduled EDR Contact: 03/09/2015
Data Release Frequency: Varies

IMPERIAL COUNTY:

CUPA Facility List

Cupa facility list.

Date of Government Version: 11/03/2014
Date Data Arrived at EDR: 11/04/2014
Date Made Active in Reports: 12/12/2014
Number of Days to Update: 38

Source: San Diego Border Field Office
Telephone: 760-339-2777
Last EDR Contact: 10/27/2014
Next Scheduled EDR Contact: 02/09/2015
Data Release Frequency: Varies

INYO COUNTY:

CUPA Facility List

Cupa facility list.

Date of Government Version: 09/10/2013
Date Data Arrived at EDR: 09/11/2013
Date Made Active in Reports: 10/14/2013
Number of Days to Update: 33

Source: Inyo County Environmental Health Services
Telephone: 760-878-0238
Last EDR Contact: 11/19/2014
Next Scheduled EDR Contact: 03/09/2015
Data Release Frequency: Varies

KERN COUNTY:

GOVERNMENT RECORDS SEARCHED / DATA CURRENCY TRACKING

Underground Storage Tank Sites & Tank Listing Kern County Sites and Tanks Listing.

Date of Government Version: 07/22/2014
Date Data Arrived at EDR: 11/12/2014
Date Made Active in Reports: 12/19/2014
Number of Days to Update: 37

Source: Kern County Environment Health Services Department
Telephone: 661-862-8700
Last EDR Contact: 11/05/2014
Next Scheduled EDR Contact: 02/23/2015
Data Release Frequency: Quarterly

KINGS COUNTY:

CUPA Facility List

A listing of sites included in the county's Certified Unified Program Agency database. California's Secretary for Environmental Protection established the unified hazardous materials and hazardous waste regulatory program as required by chapter 6.11 of the California Health and Safety Code. The Unified Program consolidates the administration, permits, inspections, and enforcement activities.

Date of Government Version: 08/21/2014
Date Data Arrived at EDR: 08/26/2014
Date Made Active in Reports: 09/29/2014
Number of Days to Update: 34

Source: Kings County Department of Public Health
Telephone: 559-584-1411
Last EDR Contact: 11/21/2014
Next Scheduled EDR Contact: 03/09/2015
Data Release Frequency: Varies

LAKE COUNTY:

CUPA Facility List

Cupa facility list

Date of Government Version: 07/23/2014
Date Data Arrived at EDR: 07/25/2014
Date Made Active in Reports: 08/22/2014
Number of Days to Update: 28

Source: Lake County Environmental Health
Telephone: 707-263-1164
Last EDR Contact: 10/20/2014
Next Scheduled EDR Contact: 02/02/2015
Data Release Frequency: Varies

LOS ANGELES COUNTY:

San Gabriel Valley Areas of Concern

San Gabriel Valley areas where VOC contamination is at or above the MCL as designated by region 9 EPA office.

Date of Government Version: 03/30/2009
Date Data Arrived at EDR: 03/31/2009
Date Made Active in Reports: 10/23/2009
Number of Days to Update: 206

Source: EPA Region 9
Telephone: 415-972-3178
Last EDR Contact: 12/18/2014
Next Scheduled EDR Contact: 04/06/2015
Data Release Frequency: No Update Planned

HMS: Street Number List

Industrial Waste and Underground Storage Tank Sites.

Date of Government Version: 03/31/2014
Date Data Arrived at EDR: 06/06/2014
Date Made Active in Reports: 07/17/2014
Number of Days to Update: 41

Source: Department of Public Works
Telephone: 626-458-3517
Last EDR Contact: 10/14/2014
Next Scheduled EDR Contact: 01/26/2015
Data Release Frequency: Semi-Annually

List of Solid Waste Facilities

Solid Waste Facilities in Los Angeles County.

GOVERNMENT RECORDS SEARCHED / DATA CURRENCY TRACKING

Date of Government Version: 10/20/2014
Date Data Arrived at EDR: 10/22/2014
Date Made Active in Reports: 12/12/2014
Number of Days to Update: 51

Source: La County Department of Public Works
Telephone: 818-458-5185
Last EDR Contact: 10/22/2014
Next Scheduled EDR Contact: 02/02/2015
Data Release Frequency: Varies

City of Los Angeles Landfills

Landfills owned and maintained by the City of Los Angeles.

Date of Government Version: 03/05/2009
Date Data Arrived at EDR: 03/10/2009
Date Made Active in Reports: 04/08/2009
Number of Days to Update: 29

Source: Engineering & Construction Division
Telephone: 213-473-7869
Last EDR Contact: 10/17/2014
Next Scheduled EDR Contact: 02/02/2015
Data Release Frequency: Varies

Site Mitigation List

Industrial sites that have had some sort of spill or complaint.

Date of Government Version: 01/07/2014
Date Data Arrived at EDR: 02/25/2014
Date Made Active in Reports: 03/25/2014
Number of Days to Update: 28

Source: Community Health Services
Telephone: 323-890-7806
Last EDR Contact: 10/17/2014
Next Scheduled EDR Contact: 02/02/2015
Data Release Frequency: Annually

City of El Segundo Underground Storage Tank

Underground storage tank sites located in El Segundo city.

Date of Government Version: 10/20/2014
Date Data Arrived at EDR: 10/22/2014
Date Made Active in Reports: 12/15/2014
Number of Days to Update: 54

Source: City of El Segundo Fire Department
Telephone: 310-524-2236
Last EDR Contact: 10/20/2014
Next Scheduled EDR Contact: 02/02/2015
Data Release Frequency: Semi-Annually

City of Long Beach Underground Storage Tank

Underground storage tank sites located in the city of Long Beach.

Date of Government Version: 07/28/2014
Date Data Arrived at EDR: 07/28/2014
Date Made Active in Reports: 08/20/2014
Number of Days to Update: 23

Source: City of Long Beach Fire Department
Telephone: 562-570-2563
Last EDR Contact: 10/27/2014
Next Scheduled EDR Contact: 02/09/2015
Data Release Frequency: Annually

City of Torrance Underground Storage Tank

Underground storage tank sites located in the city of Torrance.

Date of Government Version: 01/13/2014
Date Data Arrived at EDR: 03/27/2014
Date Made Active in Reports: 04/28/2014
Number of Days to Update: 32

Source: City of Torrance Fire Department
Telephone: 310-618-2973
Last EDR Contact: 10/10/2014
Next Scheduled EDR Contact: 01/26/2015
Data Release Frequency: Semi-Annually

MADERA COUNTY:

CUPA Facility List

A listing of sites included in the county's Certified Unified Program Agency database. California's Secretary for Environmental Protection established the unified hazardous materials and hazardous waste regulatory program as required by chapter 6.11 of the California Health and Safety Code. The Unified Program consolidates the administration, permits, inspections, and enforcement activities.

GOVERNMENT RECORDS SEARCHED / DATA CURRENCY TRACKING

Date of Government Version: 10/02/2014
Date Data Arrived at EDR: 10/03/2014
Date Made Active in Reports: 11/20/2014
Number of Days to Update: 48

Source: Madera County Environmental Health
Telephone: 559-675-7823
Last EDR Contact: 11/26/2014
Next Scheduled EDR Contact: 03/09/2015
Data Release Frequency: Varies

MARIN COUNTY:

Underground Storage Tank Sites

Currently permitted USTs in Marin County.

Date of Government Version: 10/08/2014
Date Data Arrived at EDR: 10/22/2014
Date Made Active in Reports: 12/15/2014
Number of Days to Update: 54

Source: Public Works Department Waste Management
Telephone: 415-499-6647
Last EDR Contact: 10/20/2014
Next Scheduled EDR Contact: 01/19/2015
Data Release Frequency: Semi-Annually

MERCED COUNTY:

CUPA Facility List

CUPA facility list.

Date of Government Version: 08/20/2014
Date Data Arrived at EDR: 08/26/2014
Date Made Active in Reports: 09/30/2014
Number of Days to Update: 35

Source: Merced County Environmental Health
Telephone: 209-381-1094
Last EDR Contact: 11/21/2014
Next Scheduled EDR Contact: 03/09/2015
Data Release Frequency: Varies

MONO COUNTY:

CUPA Facility List

CUPA Facility List

Date of Government Version: 09/02/2014
Date Data Arrived at EDR: 09/05/2014
Date Made Active in Reports: 09/24/2014
Number of Days to Update: 19

Source: Mono County Health Department
Telephone: 760-932-5580
Last EDR Contact: 11/26/2014
Next Scheduled EDR Contact: 03/16/2015
Data Release Frequency: Varies

MONTEREY COUNTY:

CUPA Facility Listing

CUPA Program listing from the Environmental Health Division.

Date of Government Version: 06/09/2014
Date Data Arrived at EDR: 06/11/2014
Date Made Active in Reports: 07/09/2014
Number of Days to Update: 28

Source: Monterey County Health Department
Telephone: 831-796-1297
Last EDR Contact: 11/26/2014
Next Scheduled EDR Contact: 03/09/2015
Data Release Frequency: Varies

NAPA COUNTY:

Sites With Reported Contamination

A listing of leaking underground storage tank sites located in Napa county.

GOVERNMENT RECORDS SEARCHED / DATA CURRENCY TRACKING

Date of Government Version: 12/05/2011
Date Data Arrived at EDR: 12/06/2011
Date Made Active in Reports: 02/07/2012
Number of Days to Update: 63

Source: Napa County Department of Environmental Management
Telephone: 707-253-4269
Last EDR Contact: 11/25/2014
Next Scheduled EDR Contact: 03/16/2015
Data Release Frequency: No Update Planned

Closed and Operating Underground Storage Tank Sites

Underground storage tank sites located in Napa county.

Date of Government Version: 01/15/2008
Date Data Arrived at EDR: 01/16/2008
Date Made Active in Reports: 02/08/2008
Number of Days to Update: 23

Source: Napa County Department of Environmental Management
Telephone: 707-253-4269
Last EDR Contact: 11/25/2014
Next Scheduled EDR Contact: 03/16/2015
Data Release Frequency: No Update Planned

NEVADA COUNTY:

CUPA Facility List

CUPA facility list.

Date of Government Version: 09/16/2014
Date Data Arrived at EDR: 09/18/2014
Date Made Active in Reports: 09/25/2014
Number of Days to Update: 7

Source: Community Development Agency
Telephone: 530-265-1467
Last EDR Contact: 12/15/2014
Next Scheduled EDR Contact: 02/16/2015
Data Release Frequency: Varies

ORANGE COUNTY:

List of Industrial Site Cleanups

Petroleum and non-petroleum spills.

Date of Government Version: 11/01/2014
Date Data Arrived at EDR: 11/12/2014
Date Made Active in Reports: 12/12/2014
Number of Days to Update: 30

Source: Health Care Agency
Telephone: 714-834-3446
Last EDR Contact: 11/05/2014
Next Scheduled EDR Contact: 02/23/2015
Data Release Frequency: Annually

List of Underground Storage Tank Cleanups

Orange County Underground Storage Tank Cleanups (LUST).

Date of Government Version: 11/01/2014
Date Data Arrived at EDR: 11/12/2014
Date Made Active in Reports: 12/12/2014
Number of Days to Update: 30

Source: Health Care Agency
Telephone: 714-834-3446
Last EDR Contact: 11/05/2014
Next Scheduled EDR Contact: 02/23/2015
Data Release Frequency: Quarterly

List of Underground Storage Tank Facilities

Orange County Underground Storage Tank Facilities (UST).

Date of Government Version: 11/01/2014
Date Data Arrived at EDR: 11/10/2014
Date Made Active in Reports: 12/15/2014
Number of Days to Update: 35

Source: Health Care Agency
Telephone: 714-834-3446
Last EDR Contact: 11/10/2014
Next Scheduled EDR Contact: 02/23/2015
Data Release Frequency: Quarterly

PLACER COUNTY:

GOVERNMENT RECORDS SEARCHED / DATA CURRENCY TRACKING

Master List of Facilities

List includes aboveground tanks, underground tanks and cleanup sites.

Date of Government Version: 09/22/2014
Date Data Arrived at EDR: 09/23/2014
Date Made Active in Reports: 11/21/2014
Number of Days to Update: 59

Source: Placer County Health and Human Services
Telephone: 530-745-2363
Last EDR Contact: 12/05/2014
Next Scheduled EDR Contact: 03/23/2015
Data Release Frequency: Semi-Annually

RIVERSIDE COUNTY:

Listing of Underground Tank Cleanup Sites

Riverside County Underground Storage Tank Cleanup Sites (LUST).

Date of Government Version: 10/08/2014
Date Data Arrived at EDR: 10/10/2014
Date Made Active in Reports: 11/20/2014
Number of Days to Update: 41

Source: Department of Environmental Health
Telephone: 951-358-5055
Last EDR Contact: 09/22/2014
Next Scheduled EDR Contact: 01/05/2015
Data Release Frequency: Quarterly

Underground Storage Tank Tank List

Underground storage tank sites located in Riverside county.

Date of Government Version: 10/08/2014
Date Data Arrived at EDR: 10/10/2014
Date Made Active in Reports: 11/25/2014
Number of Days to Update: 46

Source: Department of Environmental Health
Telephone: 951-358-5055
Last EDR Contact: 09/22/2014
Next Scheduled EDR Contact: 01/05/2015
Data Release Frequency: Quarterly

SACRAMENTO COUNTY:

Toxic Site Clean-Up List

List of sites where unauthorized releases of potentially hazardous materials have occurred.

Date of Government Version: 02/06/2014
Date Data Arrived at EDR: 04/08/2014
Date Made Active in Reports: 04/29/2014
Number of Days to Update: 21

Source: Sacramento County Environmental Management
Telephone: 916-875-8406
Last EDR Contact: 10/06/2014
Next Scheduled EDR Contact: 01/19/2015
Data Release Frequency: Quarterly

Master Hazardous Materials Facility List

Any business that has hazardous materials on site - hazardous material storage sites, underground storage tanks, waste generators.

Date of Government Version: 10/21/2014
Date Data Arrived at EDR: 10/28/2014
Date Made Active in Reports: 12/15/2014
Number of Days to Update: 48

Source: Sacramento County Environmental Management
Telephone: 916-875-8406
Last EDR Contact: 10/21/2014
Next Scheduled EDR Contact: 01/19/2015
Data Release Frequency: Quarterly

SAN BERNARDINO COUNTY:

Hazardous Material Permits

This listing includes underground storage tanks, medical waste handlers/generators, hazardous materials handlers, hazardous waste generators, and waste oil generators/handlers.

GOVERNMENT RECORDS SEARCHED / DATA CURRENCY TRACKING

Date of Government Version: 08/06/2014
Date Data Arrived at EDR: 08/07/2014
Date Made Active in Reports: 09/30/2014
Number of Days to Update: 54

Source: San Bernardino County Fire Department Hazardous Materials Division
Telephone: 909-387-3041
Last EDR Contact: 11/10/2014
Next Scheduled EDR Contact: 02/23/2015
Data Release Frequency: Quarterly

SAN DIEGO COUNTY:

Hazardous Materials Management Division Database

The database includes: HE58 - This report contains the business name, site address, business phone number, establishment 'H' permit number, type of permit, and the business status. HE17 - In addition to providing the same information provided in the HE58 listing, HE17 provides inspection dates, violations received by the establishment, hazardous waste generated, the quantity, method of storage, treatment/disposal of waste and the hauler, and information on underground storage tanks. Unauthorized Release List - Includes a summary of environmental contamination cases in San Diego County (underground tank cases, non-tank cases, groundwater contamination, and soil contamination are included.)

Date of Government Version: 09/23/2013
Date Data Arrived at EDR: 09/24/2013
Date Made Active in Reports: 10/17/2013
Number of Days to Update: 23

Source: Hazardous Materials Management Division
Telephone: 619-338-2268
Last EDR Contact: 12/04/2014
Next Scheduled EDR Contact: 03/23/2015
Data Release Frequency: Quarterly

Solid Waste Facilities

San Diego County Solid Waste Facilities.

Date of Government Version: 10/31/2013
Date Data Arrived at EDR: 11/19/2013
Date Made Active in Reports: 12/31/2013
Number of Days to Update: 42

Source: Department of Health Services
Telephone: 619-338-2209
Last EDR Contact: 10/27/2014
Next Scheduled EDR Contact: 02/09/2015
Data Release Frequency: Varies

Environmental Case Listing

The listing contains all underground tank release cases and projects pertaining to properties contaminated with hazardous substances that are actively under review by the Site Assessment and Mitigation Program.

Date of Government Version: 03/23/2010
Date Data Arrived at EDR: 06/15/2010
Date Made Active in Reports: 07/09/2010
Number of Days to Update: 24

Source: San Diego County Department of Environmental Health
Telephone: 619-338-2371
Last EDR Contact: 12/04/2014
Next Scheduled EDR Contact: 03/23/2015
Data Release Frequency: No Update Planned

SAN FRANCISCO COUNTY:

Local Oversight Facilities

A listing of leaking underground storage tank sites located in San Francisco county.

Date of Government Version: 09/19/2008
Date Data Arrived at EDR: 09/19/2008
Date Made Active in Reports: 09/29/2008
Number of Days to Update: 10

Source: Department Of Public Health San Francisco County
Telephone: 415-252-3920
Last EDR Contact: 11/05/2014
Next Scheduled EDR Contact: 02/23/2015
Data Release Frequency: Quarterly

Underground Storage Tank Information

Underground storage tank sites located in San Francisco county.

Date of Government Version: 11/29/2010
Date Data Arrived at EDR: 03/10/2011
Date Made Active in Reports: 03/15/2011
Number of Days to Update: 5

Source: Department of Public Health
Telephone: 415-252-3920
Last EDR Contact: 11/05/2014
Next Scheduled EDR Contact: 02/23/2015
Data Release Frequency: Quarterly

SAN JOAQUIN COUNTY:

GOVERNMENT RECORDS SEARCHED / DATA CURRENCY TRACKING

San Joaquin Co. UST

A listing of underground storage tank locations in San Joaquin county.

Date of Government Version: 06/20/2014
Date Data Arrived at EDR: 06/23/2014
Date Made Active in Reports: 07/11/2014
Number of Days to Update: 18

Source: Environmental Health Department
Telephone: N/A
Last EDR Contact: 12/18/2014
Next Scheduled EDR Contact: 04/06/2015
Data Release Frequency: Semi-Annually

SAN LUIS OBISPO COUNTY:

CUPA Facility List

Cupa Facility List.

Date of Government Version: 08/22/2014
Date Data Arrived at EDR: 08/26/2014
Date Made Active in Reports: 10/01/2014
Number of Days to Update: 36

Source: San Luis Obispo County Public Health Department
Telephone: 805-781-5596
Last EDR Contact: 11/21/2014
Next Scheduled EDR Contact: 03/09/2015
Data Release Frequency: Varies

SAN MATEO COUNTY:

Business Inventory

List includes Hazardous Materials Business Plan, hazardous waste generators, and underground storage tanks.

Date of Government Version: 10/06/2014
Date Data Arrived at EDR: 10/10/2014
Date Made Active in Reports: 11/19/2014
Number of Days to Update: 40

Source: San Mateo County Environmental Health Services Division
Telephone: 650-363-1921
Last EDR Contact: 12/15/2014
Next Scheduled EDR Contact: 03/30/2015
Data Release Frequency: Annually

Fuel Leak List

A listing of leaking underground storage tank sites located in San Mateo county.

Date of Government Version: 09/15/2014
Date Data Arrived at EDR: 09/16/2014
Date Made Active in Reports: 10/22/2014
Number of Days to Update: 36

Source: San Mateo County Environmental Health Services Division
Telephone: 650-363-1921
Last EDR Contact: 12/11/2014
Next Scheduled EDR Contact: 03/30/2015
Data Release Frequency: Semi-Annually

SANTA BARBARA COUNTY:

CUPA Facility Listing

CUPA Program Listing from the Environmental Health Services division.

Date of Government Version: 09/08/2011
Date Data Arrived at EDR: 09/09/2011
Date Made Active in Reports: 10/07/2011
Number of Days to Update: 28

Source: Santa Barbara County Public Health Department
Telephone: 805-686-8167
Last EDR Contact: 11/19/2014
Next Scheduled EDR Contact: 03/09/2015
Data Release Frequency: Varies

SANTA CLARA COUNTY:

Cupa Facility List

Cupa facility list

GOVERNMENT RECORDS SEARCHED / DATA CURRENCY TRACKING

Date of Government Version: 08/22/2014
Date Data Arrived at EDR: 08/26/2014
Date Made Active in Reports: 10/03/2014
Number of Days to Update: 38

Source: Department of Environmental Health
Telephone: 408-918-1973
Last EDR Contact: 11/21/2014
Next Scheduled EDR Contact: 03/09/2015
Data Release Frequency: Varies

HIST LUST - Fuel Leak Site Activity Report

A listing of open and closed leaking underground storage tanks. This listing is no longer updated by the county. Leaking underground storage tanks are now handled by the Department of Environmental Health.

Date of Government Version: 03/29/2005
Date Data Arrived at EDR: 03/30/2005
Date Made Active in Reports: 04/21/2005
Number of Days to Update: 22

Source: Santa Clara Valley Water District
Telephone: 408-265-2600
Last EDR Contact: 03/23/2009
Next Scheduled EDR Contact: 06/22/2009
Data Release Frequency: No Update Planned

LOP Listing

A listing of leaking underground storage tanks located in Santa Clara county.

Date of Government Version: 03/03/2014
Date Data Arrived at EDR: 03/05/2014
Date Made Active in Reports: 03/18/2014
Number of Days to Update: 13

Source: Department of Environmental Health
Telephone: 408-918-3417
Last EDR Contact: 11/25/2014
Next Scheduled EDR Contact: 03/16/2015
Data Release Frequency: Annually

Hazardous Material Facilities

Hazardous material facilities, including underground storage tank sites.

Date of Government Version: 11/10/2014
Date Data Arrived at EDR: 11/10/2014
Date Made Active in Reports: 12/15/2014
Number of Days to Update: 35

Source: City of San Jose Fire Department
Telephone: 408-535-7694
Last EDR Contact: 11/07/2014
Next Scheduled EDR Contact: 02/23/2015
Data Release Frequency: Annually

SANTA CRUZ COUNTY:

CUPA Facility List

CUPA facility listing.

Date of Government Version: 09/09/2014
Date Data Arrived at EDR: 09/11/2014
Date Made Active in Reports: 09/25/2014
Number of Days to Update: 34

Source: Santa Cruz County Environmental Health
Telephone: 831-464-2761
Last EDR Contact: 11/21/2014
Next Scheduled EDR Contact: 03/09/2015
Data Release Frequency: Varies

SHASTA COUNTY:

CUPA Facility List

Cupa Facility List.

Date of Government Version: 09/16/2014
Date Data Arrived at EDR: 09/18/2014
Date Made Active in Reports: 10/22/2014
Number of Days to Update: 34

Source: Shasta County Department of Resource Management
Telephone: 530-225-5789
Last EDR Contact: 11/26/2014
Next Scheduled EDR Contact: 03/09/2015
Data Release Frequency: Varies

SOLANO COUNTY:

GOVERNMENT RECORDS SEARCHED / DATA CURRENCY TRACKING

Leaking Underground Storage Tanks

A listing of leaking underground storage tank sites located in Solano county.

Date of Government Version: 06/19/2014
Date Data Arrived at EDR: 06/26/2014
Date Made Active in Reports: 07/25/2014
Number of Days to Update: 29

Source: Solano County Department of Environmental Management
Telephone: 707-784-6770
Last EDR Contact: 12/11/2014
Next Scheduled EDR Contact: 03/30/2015
Data Release Frequency: Quarterly

Underground Storage Tanks

Underground storage tank sites located in Solano county.

Date of Government Version: 06/19/2014
Date Data Arrived at EDR: 06/26/2014
Date Made Active in Reports: 07/25/2014
Number of Days to Update: 29

Source: Solano County Department of Environmental Management
Telephone: 707-784-6770
Last EDR Contact: 12/11/2014
Next Scheduled EDR Contact: 03/30/2015
Data Release Frequency: Quarterly

SONOMA COUNTY:

Cupa Facility List

Cupa Facility list

Date of Government Version: 09/30/2014
Date Data Arrived at EDR: 10/02/2014
Date Made Active in Reports: 11/20/2014
Number of Days to Update: 49

Source: County of Sonoma Fire & Emergency Services Department
Telephone: 707-565-1174
Last EDR Contact: 09/29/2014
Next Scheduled EDR Contact: 01/12/2015
Data Release Frequency: Varies

Leaking Underground Storage Tank Sites

A listing of leaking underground storage tank sites located in Sonoma county.

Date of Government Version: 10/01/2014
Date Data Arrived at EDR: 10/03/2014
Date Made Active in Reports: 11/20/2014
Number of Days to Update: 48

Source: Department of Health Services
Telephone: 707-565-6565
Last EDR Contact: 09/29/2014
Next Scheduled EDR Contact: 01/12/2015
Data Release Frequency: Quarterly

SUTTER COUNTY:

Underground Storage Tanks

Underground storage tank sites located in Sutter county.

Date of Government Version: 09/08/2014
Date Data Arrived at EDR: 09/09/2014
Date Made Active in Reports: 10/24/2014
Number of Days to Update: 45

Source: Sutter County Department of Agriculture
Telephone: 530-822-7500
Last EDR Contact: 12/05/2014
Next Scheduled EDR Contact: 03/23/2015
Data Release Frequency: Semi-Annually

TUOLUMNE COUNTY:

CUPA Facility List

Cupa facility list

Date of Government Version: 10/28/2014
Date Data Arrived at EDR: 10/29/2014
Date Made Active in Reports: 12/12/2014
Number of Days to Update: 44

Source: Division of Environmental Health
Telephone: 209-533-5633
Last EDR Contact: 10/27/2014
Next Scheduled EDR Contact: 02/09/2015
Data Release Frequency: Varies

VENTURA COUNTY:

GOVERNMENT RECORDS SEARCHED / DATA CURRENCY TRACKING

Business Plan, Hazardous Waste Producers, and Operating Underground Tanks

The BWT list indicates by site address whether the Environmental Health Division has Business Plan (B), Waste Producer (W), and/or Underground Tank (T) information.

Date of Government Version: 07/28/2014	Source: Ventura County Environmental Health Division
Date Data Arrived at EDR: 08/18/2014	Telephone: 805-654-2813
Date Made Active in Reports: 09/26/2014	Last EDR Contact: 11/17/2014
Number of Days to Update: 39	Next Scheduled EDR Contact: 03/02/2015
	Data Release Frequency: Quarterly

Inventory of Illegal Abandoned and Inactive Sites

Ventura County Inventory of Closed, Illegal Abandoned, and Inactive Sites.

Date of Government Version: 12/01/2011	Source: Environmental Health Division
Date Data Arrived at EDR: 12/01/2011	Telephone: 805-654-2813
Date Made Active in Reports: 01/19/2012	Last EDR Contact: 10/03/2014
Number of Days to Update: 49	Next Scheduled EDR Contact: 01/12/2015
	Data Release Frequency: Annually

Listing of Underground Tank Cleanup Sites

Ventura County Underground Storage Tank Cleanup Sites (LUST).

Date of Government Version: 05/29/2008	Source: Environmental Health Division
Date Data Arrived at EDR: 06/24/2008	Telephone: 805-654-2813
Date Made Active in Reports: 07/31/2008	Last EDR Contact: 11/17/2014
Number of Days to Update: 37	Next Scheduled EDR Contact: 03/02/2015
	Data Release Frequency: Quarterly

Medical Waste Program List

To protect public health and safety and the environment from potential exposure to disease causing agents, the Environmental Health Division Medical Waste Program regulates the generation, handling, storage, treatment and disposal of medical waste throughout the County.

Date of Government Version: 09/26/2014	Source: Ventura County Resource Management Agency
Date Data Arrived at EDR: 10/29/2014	Telephone: 805-654-2813
Date Made Active in Reports: 12/12/2014	Last EDR Contact: 10/27/2014
Number of Days to Update: 44	Next Scheduled EDR Contact: 02/09/2015
	Data Release Frequency: Quarterly

Underground Tank Closed Sites List

Ventura County Operating Underground Storage Tank Sites (UST)/Underground Tank Closed Sites List.

Date of Government Version: 08/26/2014	Source: Environmental Health Division
Date Data Arrived at EDR: 09/17/2014	Telephone: 805-654-2813
Date Made Active in Reports: 10/28/2014	Last EDR Contact: 12/15/2014
Number of Days to Update: 41	Next Scheduled EDR Contact: 03/30/2015
	Data Release Frequency: Quarterly

YOLO COUNTY:

Underground Storage Tank Comprehensive Facility Report

Underground storage tank sites located in Yolo county.

Date of Government Version: 09/23/2014	Source: Yolo County Department of Health
Date Data Arrived at EDR: 09/30/2014	Telephone: 530-666-8646
Date Made Active in Reports: 11/25/2014	Last EDR Contact: 12/18/2014
Number of Days to Update: 56	Next Scheduled EDR Contact: 04/06/2015
	Data Release Frequency: Annually

YUBA COUNTY:

GOVERNMENT RECORDS SEARCHED / DATA CURRENCY TRACKING

CUPA Facility List

CUPA facility listing for Yuba County.

Date of Government Version: 08/05/2014
Date Data Arrived at EDR: 08/07/2014
Date Made Active in Reports: 10/06/2014
Number of Days to Update: 60

Source: Yuba County Environmental Health Department
Telephone: 530-749-7523
Last EDR Contact: 11/17/2014
Next Scheduled EDR Contact: 02/16/2015
Data Release Frequency: Varies

OTHER DATABASE(S)

Depending on the geographic area covered by this report, the data provided in these specialty databases may or may not be complete. For example, the existence of wetlands information data in a specific report does not mean that all wetlands in the area covered by the report are included. Moreover, the absence of any reported wetlands information does not necessarily mean that wetlands do not exist in the area covered by the report.

CT MANIFEST: Hazardous Waste Manifest Data

Facility and manifest data. Manifest is a document that lists and tracks hazardous waste from the generator through transporters to a tsd facility.

Date of Government Version: 07/30/2013
Date Data Arrived at EDR: 08/19/2013
Date Made Active in Reports: 10/03/2013
Number of Days to Update: 45

Source: Department of Energy & Environmental Protection
Telephone: 860-424-3375
Last EDR Contact: 11/17/2014
Next Scheduled EDR Contact: 03/02/2015
Data Release Frequency: No Update Planned

NJ MANIFEST: Manifest Information

Hazardous waste manifest information.

Date of Government Version: 12/31/2011
Date Data Arrived at EDR: 07/19/2012
Date Made Active in Reports: 08/28/2012
Number of Days to Update: 40

Source: Department of Environmental Protection
Telephone: N/A
Last EDR Contact: 10/10/2014
Next Scheduled EDR Contact: 01/26/2015
Data Release Frequency: Annually

NY MANIFEST: Facility and Manifest Data

Manifest is a document that lists and tracks hazardous waste from the generator through transporters to a TSD facility.

Date of Government Version: 11/01/2014
Date Data Arrived at EDR: 11/05/2014
Date Made Active in Reports: 11/24/2014
Number of Days to Update: 19

Source: Department of Environmental Conservation
Telephone: 518-402-8651
Last EDR Contact: 11/05/2014
Next Scheduled EDR Contact: 02/16/2015
Data Release Frequency: Annually

PA MANIFEST: Manifest Information

Hazardous waste manifest information.

Date of Government Version: 12/31/2013
Date Data Arrived at EDR: 07/21/2014
Date Made Active in Reports: 08/25/2014
Number of Days to Update: 35

Source: Department of Environmental Protection
Telephone: 717-783-8990
Last EDR Contact: 10/20/2014
Next Scheduled EDR Contact: 02/02/2015
Data Release Frequency: Annually

RI MANIFEST: Manifest information

Hazardous waste manifest information

Date of Government Version: 12/31/2013
Date Data Arrived at EDR: 07/15/2014
Date Made Active in Reports: 08/13/2014
Number of Days to Update: 29

Source: Department of Environmental Management
Telephone: 401-222-2797
Last EDR Contact: 11/26/2014
Next Scheduled EDR Contact: 03/09/2015
Data Release Frequency: Annually

GOVERNMENT RECORDS SEARCHED / DATA CURRENCY TRACKING

WI MANIFEST: Manifest Information

Hazardous waste manifest information.

Date of Government Version: 12/31/2013

Date Data Arrived at EDR: 06/20/2014

Date Made Active in Reports: 08/07/2014

Number of Days to Update: 48

Source: Department of Natural Resources

Telephone: N/A

Last EDR Contact: 12/12/2014

Next Scheduled EDR Contact: 03/30/2015

Data Release Frequency: Annually

Oil/Gas Pipelines: This data was obtained by EDR from the USGS in 1994. It is referred to by USGS as GeoData Digital Line Graphs from 1:100,000-Scale Maps. It was extracted from the transportation category including some oil, but primarily gas pipelines.

Sensitive Receptors: There are individuals deemed sensitive receptors due to their fragile immune systems and special sensitivity to environmental discharges. These sensitive receptors typically include the elderly, the sick, and children. While the location of all sensitive receptors cannot be determined, EDR indicates those buildings and facilities - schools, daycares, hospitals, medical centers, and nursing homes - where individuals who are sensitive receptors are likely to be located.

AHA Hospitals:

Source: American Hospital Association, Inc.

Telephone: 312-280-5991

The database includes a listing of hospitals based on the American Hospital Association's annual survey of hospitals.

Medical Centers: Provider of Services Listing

Source: Centers for Medicare & Medicaid Services

Telephone: 410-786-3000

A listing of hospitals with Medicare provider number, produced by Centers of Medicare & Medicaid Services, a federal agency within the U.S. Department of Health and Human Services.

Nursing Homes

Source: National Institutes of Health

Telephone: 301-594-6248

Information on Medicare and Medicaid certified nursing homes in the United States.

Public Schools

Source: National Center for Education Statistics

Telephone: 202-502-7300

The National Center for Education Statistics' primary database on elementary and secondary public education in the United States. It is a comprehensive, annual, national statistical database of all public elementary and secondary schools and school districts, which contains data that are comparable across all states.

Private Schools

Source: National Center for Education Statistics

Telephone: 202-502-7300

The National Center for Education Statistics' primary database on private school locations in the United States.

Daycare Centers: Licensed Facilities

Source: Department of Social Services

Telephone: 916-657-4041

Flood Zone Data: This data, available in select counties across the country, was obtained by EDR in 2003 & 2011 from the Federal Emergency Management Agency (FEMA). Data depicts 100-year and 500-year flood zones as defined by FEMA.

NWI: National Wetlands Inventory. This data, available in select counties across the country, was obtained by EDR in 2002, 2005 and 2010 from the U.S. Fish and Wildlife Service.

Scanned Digital USGS 7.5' Topographic Map (DRG)

Source: United States Geologic Survey

A digital raster graphic (DRG) is a scanned image of a U.S. Geological Survey topographic map. The map images are made by scanning published paper maps on high-resolution scanners. The raster image is georeferenced and fit to the Universal Transverse Mercator (UTM) projection.

GOVERNMENT RECORDS SEARCHED / DATA CURRENCY TRACKING

STREET AND ADDRESS INFORMATION

© 2010 Tele Atlas North America, Inc. All rights reserved. This material is proprietary and the subject of copyright protection and other intellectual property rights owned by or licensed to Tele Atlas North America, Inc. The use of this material is subject to the terms of a license agreement. You will be held liable for any unauthorized copying or disclosure of this material.