



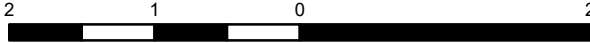
**Legend**

- Project Limits
- City Boundary



**Annual Citywide Pavement Rehabilitation  
2024**





Map labels include: RIVER RD, CORPON ST, NORCO HILLS RD, HIDDEN VALLEY PK, RAILROAD ST, HAMNER AV, PARKRIDGE AV, JOY ST, MCKINLEY ST, MAGNOLIA AV, INDIANA AV, GREEN RIVER RD, RIDGELINE DR, SERPAS CLUB DR, AUTO CENTER DR, PASCO GRANDES, VIA DEL RIO, BORDER AV, LINCOLN AV, TENTH ST, SIXTH ST, GRAND BL, MAIN ST, HIGHGROVE ST, FULLERTON AV, RIMPALU AV, ONTARIO AV, CALIFORNIA AV, FOOTHILL PK, EL CERRITO RD, CAJALCO RD, TEMESCAL CANYON RD, WEIRICK RD, KNABE RD, ENGLE GLEN PK, PROMENADE AV, and SMITH AV.