



**PRIORITY ONE ENVIRONMENTAL, INC.**  
40686 CHIANTI CIR., MURRIETA, CA 92562  
OFFICE: 800-704-4193  
PIE@P1ENVIRONMENTAL.COM  
WWW.PRIORITY1ENVIRONMENTAL.COM

## **PHASE 1 ENVIRONMENTAL SITE ASSESSMENT REPORT**

FEBRUARY 6, 2024  
PROJECT # P1E 2024-01-07

**SUBJECT PROPERTY**  
231 SOUTH LINCOLN AVENUE  
CORONA, CA 92882  
APNs: 118-270-024 and 118-270-054



**PREPARED FOR:**  
ASHUTOSH KADAKIA  
16530 BAKE PARKWAY,  
IRVINE, CA 92618  
ANGEL.OROZCO@GREENS.COM  
(949) 359-3858

PHASE 1 ENVIRONMENTAL SITE ASSESSMENT REPORT  
231 South Lincoln Avenue, Corona, CA 92882

**Table of Contents**

<b>1.0 EXECUTIVE SUMMARY .....</b>	<b>3</b>
<b>2.0 INTRODUCTION .....</b>	<b>5</b>
2.1 LOCATION AND LEGAL DESCRIPTION .....	5
2.2 SITE AND VICINITY GENERAL CHARACTERISTICS.....	5
2.3 DESCRIPTION OF IMPROVEMENTS ON PROPERTY .....	5
2.4 CURRENT USES OF ADJOINING PROPERTIES.....	5
2.5 PURPOSE .....	5
2.6 DETAILED SCOPE-OF-WORK .....	6
2.7 SIGNIFICANT ASSUMPTIONS.....	6
2.8 LIMITATIONS AND EXCEPTIONS .....	6
2.9 SPECIAL TERMS AND CONDITIONS .....	7
2.10 USER RELIANCE.....	7
<b>3.0 USER PROVIDED INFORMATION .....</b>	<b>8</b>
3.1 TITLE RECORDS .....	8
3.2 ENVIRONMENTAL LIENS OR ACTIVITY AND USE LIMITATIONS .....	8
3.3 SPECIALIZED KNOWLEDGE .....	8
3.4 COMMONLY KNOWN OR REASONABLY ASCERTAINABLE INFORMATION .....	8
3.5 VALUATION REDUCTION FOR ENVIRONMENTAL ISSUES .....	8
3.6 OWNER, PROPERTY MANAGER, AND OCCUPANT INFORMATION .....	8
3.7 REASON FOR PERFORMING PHASE 1.....	8
3.8 OTHER .....	8
<b>4.0 SUBJECT PROPERTY RECONNAISSANCE .....</b>	<b>9</b>
4.1 METHODOLOGY AND LIMITING CONDITIONS .....	9
4.2 SUBJECT PROPERTY RECONNAISSANCE .....	9
<b>5.0 RECORDS REVIEW .....</b>	<b>11</b>
5.1 EDR MAP FINDINGS .....	11
5.2 SUBJECT PROPERTY .....	17
5.3 ADJACENT PROPERTIES.....	19
5.4 SURROUNDING PROPERTIES .....	20
5.5 ORPHAN PROPERTIES .....	22
5.6 PHYSICAL SETTING SOURCES.....	22
5.7 SANBORN INSURANCE MAPS .....	22
5.8 HISTORICAL AERIAL PHOTOGRAPHS.....	22
5.9 HISTORICAL TOPOGRAPHIC MAPS .....	24
5.10 CITY DIRECTORIES.....	24
5.11 HISTORICAL REVIEW SUMMARY.....	25
<b>6.0 INTERVIEWS .....</b>	<b>25</b>
6.1 INTERVIEW WITH OWNER OR SITE MANAGER.....	25
6.2 INTERVIEW WITH LOCAL GOVERNMENT OFFICIALS.....	25
<b>7.0 NON-SCOPE SERVICES .....</b>	<b>31</b>
<b>8.0 EVALUATIONS.....</b>	<b>32</b>
8.1 FINDINGS .....	32
8.2 OPINIONS .....	32
8.3 CONCLUSIONS.....	34
8.4 RECOMMENDATIONS.....	34
8.5 PROFESSIONAL SIGNATURE.....	35
8.6 REFERENCES .....	36
<b>9.0 APPENDIX .....</b>	<b>37</b>

## 1.0 EXECUTIVE SUMMARY

*A Phase I Environmental Site Assessment has been conducted for the Subject Property, a summary of the Findings, Opinion, Conclusions and Recommendations are provided below:*

<u>Findings:</u>	<u>Comments</u>
Site Legal Description	The Subject Property consists of two parcels, located at 231 South Lincoln Avenue, Corona, CA 92882. The property is identified as APN 118270024 and 118270054.
Subject Property History	In 1948, the property consists of vacant land and portions of the rear yard and detached garage of at least one single family home. By 1971, the homes were cleared, and the west portion of the Subject Property is vacant land, A mobile home park exists to the east which includes the east portion of the Subject Property. By 1980, the auto dealership on the west portion of the Subject Property appears to be under construction and has been completed and listed as Honda Cars of Corona in 1981. By 1994, the auto dealership and mobile home park existed and extend beyond the Subject Property boundaries. The Subject Property appears similar from 2005 to 2010. By 2016, the dealership and mobile home park has been cleared and the property is currently under grading for the expansion of the freeway to the north, including a large soil mound on the west portion of the Subject Property. By 2022, the property is a vacant lot.
Site Observations	The Subject Property is a vacant lot. No significant staining was observed throughout the outdoor grounds of the Subject Property.
EDR Findings for Subject Property	The Subject Property was listed in Environmental Records Sources searched 231 South Lincoln Avenue, Corona, CA under the LUST, RCRA-SQG, SWEEPS UST, HIST UST, CA FID UST, CORTESE, CERS, HWTS, HAZNET, FINDS, ECHO, and UST FINDER RELEASE databases, and is discussed in Section 5.2.
EDR Findings for Adjacent Properties	The adjacent properties to the north and south were listed and are discussed in Section 5.3.
EDR Findings for Surrounding Properties	Surrounding Sites identified as a potential concern are discussed in Section 5.4.
Local Records	A Case Closure letter and Case Summary were located on GEOTRACKER for Honda Cars of Corona (Former) and are discussed in Section 6.2. A record request was submitted to the Riverside County Department of Environmental Health regarding the closed LUST case listed for Suzuki Cars and Trucks of Corona (Honda Cars of Corona (Former) which is listed on GEOTRACKER as closed as of December 2011. As of the date of this report, they have not completed a review of their records.

<u>Opinions:</u>	<u>Identified?</u>		<u>Comments</u>
	<u>Yes</u>	<u>No</u>	
Recognized Environmental Condition (REC)	X		During the expansion of the freeway and construction of freeway ramps, the Subject Property was utilized as storage of soils, with portions of the property being graded. It is unclear if off-site soils were temporarily stored on property or if any were left on site in the grading of the lot to its current state; therefore, the import of soils

			from an unknown location to the Subject Property is considered a significant data gap and is a REC.
Historical Recognized Environmental Condition (HREC)	X		The Subject Property is located within the boundary of the former Honda Cars of Corona which operated from the 1980s to 2000s. A release was identified during the removal of two USTs in 1997, assessments occurred from 1998 to 2004 with remediation (SVE) in 2003 and 2006 to 2007. Confirmation soil sampling was conducted in January 2011. Remains chemicals of concern were identified from a depth of 5 feet below ground surface to a depth of 85 feet below ground surface. A Closure Letter was issued on December 1, 2011. Based on the remaining chemicals of concern in soil and case closure, this is considered a HREC.
Controlled Recognized Environmental Condition (CREC)		X	No CRECs were identified.
Significant Data Gaps	X		See REC.
Vapor Intrusion Risk	X		See REC.
De Minimis Condition		X	No De Minimis Conditions were identified.
Business Environmental Risk (BER)		X	No Business Environmental Risks were identified.

**Conclusion**

We have performed a Phase I Environmental Site Assessment in conformance with the scope and limitations of ASTM Practice E1527-21 of the Subject Property which consists of two parcels, located at 231 South Lincoln Avenue, Corona, CA 92882. The Subject Property is identified as APNs 118270024 and 118270054. Any exceptions to, or deletions from, this practice are described in the Limitations Section of this report. This assessment has revealed the following recognized environmental conditions, historical recognized environmental conditions, controlled recognized environmental conditions, and/or significant data gaps in connection with the Subject Property:

- REC – Soil of unknown source was stored and potentially used to grade the Subject Property during expansion of the adjoining freeway to the north.
- HREC – Closed LUST case for former Honda Cars of Corona.

**Recommendations**

**Additional Environmental Investigations are recommended at this time. A soil investigation is recommended to determine if Subject Property has been impacted by the potential import of soils from an unknown source.**



## 2.0 INTRODUCTION

### 2.1 Location and Legal Description

Subject Property Description	
Subject Property Address:	231 South Lincoln Avenue, Corona, CA 92882
Assessor Parcel Numbers:	118270024 and 118270054

A site vicinity map and a generalized location map are located in Appendix 9.2.

### 2.2 Site and Vicinity General Characteristics

The Subject Property is located in the City of Corona in Riverside County, California. Located along the south side of the west to east trending Riverside (91) Freeway, approximately 580 feet northeast of the intersection of Lincoln Avenue and West 2<sup>nd</sup> Street. The surrounding properties consists of commercial and government properties.

### 2.3 Description of Improvements on Property

Property Type	Commercial.
Land Area (acres)/Source:	4.61-acres/Riverside County Assessor.
Potable Water Supply	No current connection.
Domestic Sewage	No current sewage disposal system on site.

The Subject Property consists of approximately 4.61-acres of vacant land. The north and west portions of the property include the east bound on-ramp of the 91 freeway which is located to the north.

### 2.4 Current Uses of Adjoining Properties

Direction	Address	Type of Use
North	995 Pomona Road	Car Dealership.
Southeast	No address	Vacant land.
South	301 South Lincoln Avenue	Grocery Store.
West	No address.	Vacant land.

### 2.5 Purpose

The purpose of this Phase 1 Environmental Site Assessment is to identify to the extent feasible recognized environmental conditions (REC) in connection with the property. Following the processes prescribed by the AAI rule and in ASTM Standard E1527-21, Standard Practice for Environmental Site Assessments: Phase 1 Environmental Site Assessment process.

- ❖ As defined by ASTM E1527-21, §1.1.1, the term "recognized environmental conditions" is defined as follows: "(1) the presence of hazardous substances or petroleum products in, on, or at the Subject Property due to a release to the environment; (2) the likely presence of hazardous substances or petroleum products in, on, or at the Subject Property due to a release or likely release to the environment; or (3) the presence of

*hazardous substances or petroleum products in, on, or at the Subject Property under conditions that pose a material threat of a future release to the environment. A de minimis condition is not a recognized environmental condition.*

- ❖ As defined by ASTM E1527-21, §3.2.17, the term "controlled recognized environmental condition" is defined as follows: "*Recognized environmental condition affecting the Subject Property that has been addressed to the satisfaction of the applicable regulatory authority or authorities with hazardous substances or petroleum products allowed to remain in place subject to implementation of required controls (for example, activity and use limitations or other property use limitations).*"
- ❖ As defined by ASTM E1527-21, §3.2.39, the term "historical recognized environmental condition" is defined as follows: "*a previous release of hazardous substances or petroleum products affecting the Subject Property that has been addressed to the satisfaction of the applicable regulatory authority or authorities and meeting unrestricted use criteria established by the applicable regulatory authority or authorities without subjecting the Subject Property to any controls (for example, activity and use limitations or other property use limitations).*"

## **2.6 Detailed Scope-of-Work**

The scope of work performed for this Phase 1 Environmental report includes:

- Collecting and reviewing available environmental related information concerning the property and other data pertinent to the specific site per the ASTM standard E1527-21;
- Conducting a site visit to observe current site uses, observe adjacent land use, and gather data on possible spills, or misuse of chemicals that could be considered a REC;
- Contacting appropriate regulatory personnel and reviewing regulatory files regarding the property in question.

No additional non-scope considerations per Section 13 of ASTM E1527-21 were included in this Phase 1 Report including sections 13.1.5.1 to 13.1.5.16.

## **2.7 Significant Assumptions**

No significant assumptions were made in this assessment.

## **2.8 Limitations and Exceptions**

### Limitations

This report is applicable only for the project and site studied. Report findings and statements of professional opinion do not constitute a guarantee or warranty, expressed or implied. This report contains information and data provided by others and Priority One Environmental, Inc. in no way warrants the accuracy or completeness of the information provided by those sources. Our services are performed in a manner consistent with the level of care and skill ordinarily exercised by members of the profession currently practicing in the same locality under similar conditions. This report is prepared using the ASTM Standard E1527-21 and includes several inherent limitations, including but not limited to: Section 4.5.1 - Uncertainty Not Eliminated, Section 4.5.2 - Not Exhaustive, Section 7.4 - No Sampling, and Section 7.5.2.1 - Reliance.

### Exceptions

No exceptions to or deviations from the ASTM standard E1527-21 were made during the course of our work except for the following:

- *No interviews were conducted with local agencies as part of this assessment. Relevant local agencies for the area have policies of referring requests for interviews to their file review departments.*

These limitations are not anticipated to represent a significant data gap for the investigation.

## **2.9 Special Terms and Conditions**

We have been authorized by Ashutosh Kadakia to perform a Phase 1 environmental site assessment of the Subject Property. It is our understanding that Ashutosh Kadakia will use the information contained in the report for due diligence and innocent landowner's protection under CERCLA. Without prior written consent of the client, Priority One Environmental, Inc. will keep confidential and not disclose to any person or entity any data or information provided by the client or generated in conjunction with the performance of this study, except when required by law. Provisions of confidentiality shall not apply to data or information obtained from the public domain or acquired from third parties not under obligation to the client to maintain confidentiality.

## **2.10 User Reliance**

This report was prepared for the exclusive use of Ashutosh Kadakia. No other person or entity is entitled to rely upon this report without the specific written authorization of Priority One Environmental, Inc. Such reliance is subject to the same limitations, terms, and conditions as the original contract with the client. Priority One Environmental, Inc. specifically disclaims any responsibility for any unauthorized use of this report. Based on the ASTM standard this Phase 1 report is reliable for 180 days from the date the work was conducted.

### **3.0 USER PROVIDED INFORMATION**

#### **3.1 Title Records**

A Preliminary Title Report was not provided for Review.

#### **3.2 Environmental Liens or Activity and Use Limitations**

No Additional information was provided identifying actual knowledge of environmental liens or activity and use limitations recorded against the Subject Property. No environmental liens placed by the federal environmental agency under CERCLA regulations for the Subject Property were found during a record search on available government records. The California State Department of Toxic Substances website EnviroStor was searched, and no environmental liens placed by the State environmental agency for the Subject Property was found.

#### **3.3 Specialized Knowledge**

No information was provided identifying specialized knowledge or experience that is material to recognized environmental conditions in connection with the Subject Property.

#### **3.4 Commonly Known or Reasonably Ascertainable Information**

No information was provided identifying knowledge of commonly known or reasonably ascertainable information related to the Subject Property.

#### **3.5 Valuation Reduction for Environmental Issues**

No information was provided identifying knowledge of valuation reduction of the Subject Property.

#### **3.6 Owner, Property Manager, and Occupant Information**

Information provided by the owner of the Subject Property is discussed in Section 6 of this report.

#### **3.7 Reason for Performing Phase 1**

The Phase 1 has been requested by the client for the use in the purchase of the property.

#### **3.8 Other**

No other information was provided for review related to the Subject Property.

## 4.0 SUBJECT PROPERTY RECONNAISSANCE

A visual reconnaissance of the Subject Property was conducted on Thursday, February 1, 2024, by Mr. Paul Robinson. Photographs of the Subject Property are attached to this report in Appendix 9.1.

### 4.1 Methodology and Limiting Conditions

The periphery of the Subject Property was inspected. A detailed inspection was conducted of all major site features visible from the public portions of the property.

### 4.2 Subject Property Reconnaissance

Observations made during the site visit are summarized in the following table:

<b>Site Visit Observations</b>	
Current Use	Vacant lot.
Past Use	None observed.
Current Use of Adjoining Properties	North: Riverside (91) Freeway – Auto Dealership. East and South: Vacant land and Market. West: Riverside (91) Freeway on and Off Ramps.
Evidence of Past Use of Adjoining Properties	None observed.
Topography	The property has been graded with a slope on the north side of the graded pad. Overall, the pad drains to the south toward Subject Street.
Number of Structures (include approximate size and # of stories).	No structures on site.
Roads/Driveways/Parking	2 <sup>nd</sup> Street to the south.
Potable Water Supply	No current water supply to site.
Solid Waste Disposal	N/A.
Sewer Discharge and Disposal	No current sewer system on site.
Surface Water Drainage	The north slope drains toward the freeway easement to the north. The pad drains to the south toward the Subject Street.
Source of Heating and Cooling	N/A.

<b>Observation Check List</b>			
Type	Observed?		Notes
	Yes	No	

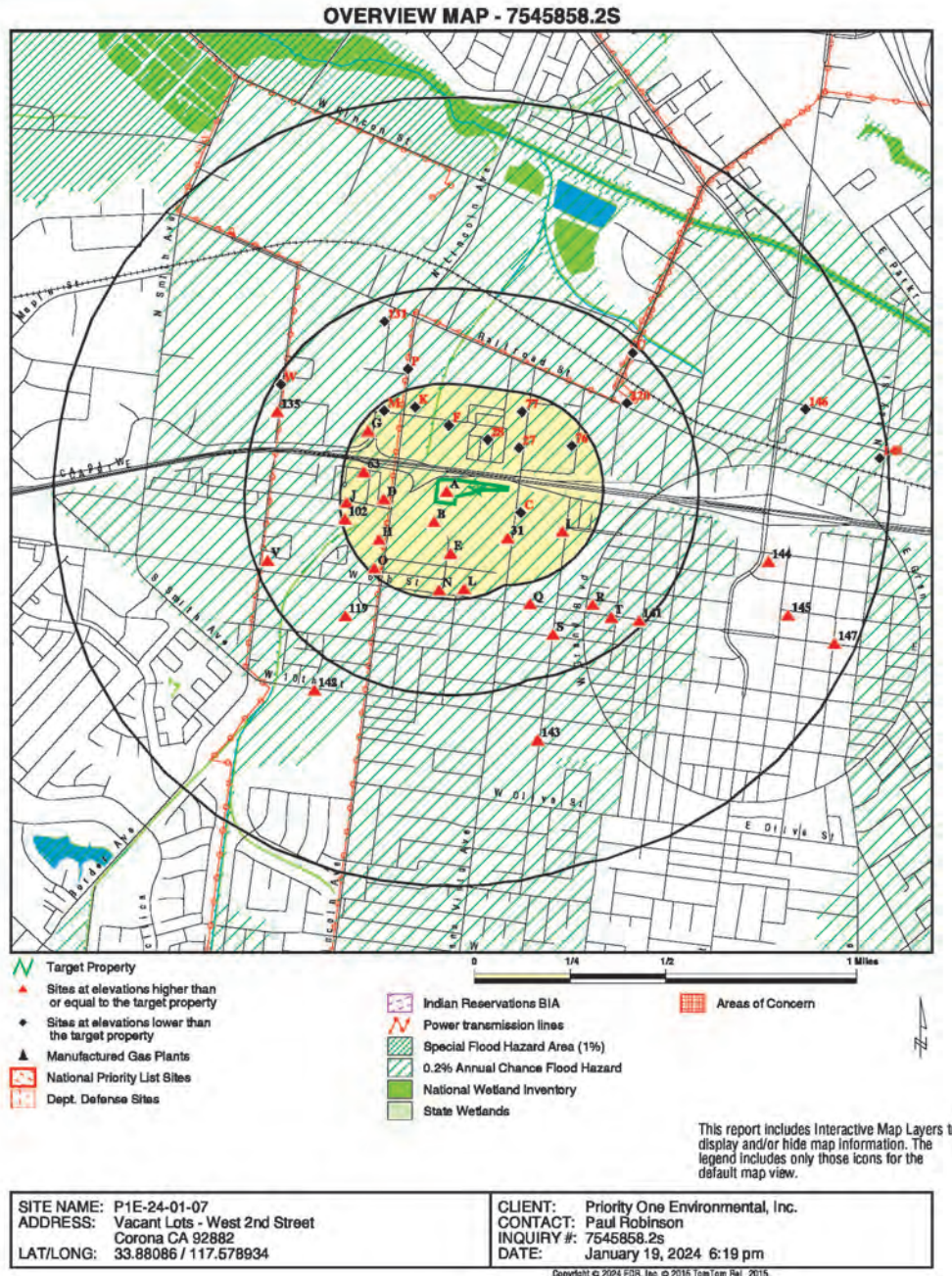
Hazardous Materials and Petroleum Products		X	
Storage Tanks		X	
Strong, Pungent or Noxious Odors		X	
Standing Surface Water and Pools, or Sumps containing liquids likely to be hazardous substances or petroleum products.		X	
Drums, Totes, and Intermediate Bulk Containers		X	
Hazardous Substance and petroleum Product containers not in connection with identified uses		X	
Unidentified Substance Containers.		X	
Polychlorinated Biphenyls (PCBs)		X	
Pole- or Pad mounted Transformers		X	
Stains or Corrosion on Floors, Walls, or Ceilings (not from water)		X	
Area Drains, Floor drains		X	
Sumps, Drywells, Catch basins, Clarifiers		X	
Pits, Ponds, Lagoons		X	
Stained Soil or Pavement		X	
Stressed Vegetation		X	
Water/Wastewater or other liquid discharged from or to the Subject Property.		X	
Wells (irrigation wells, injection wells, monitoring wells, abandoned wells, or other wells).		X	
Septic System or Cesspools.		X	



## 5.0 RECORDS REVIEW

### 5.1 EDR Map Findings

The Subject Property is located 231 South Lincoln Avenue, Corona, CA 92882. The property is identified as APNs 118270024 and 118270054. The Subject Property was listed in the Environmental Records searched under the LUST, RCRA-SQG, SWEEPS UST, HIST UST, CA FID UST, CORTESE, CERS, HWTS, HAZNET, FINDS, ECHO, and UST FINDER RELEASE databases.





## MAP FINDINGS SUMMARY

Database	Search Distance (Miles)	Target Property	< 1/8	1/8 - 1/4	1/4 - 1/2	1/2 - 1	> 1	Total Plotted
<b>STANDARD ENVIRONMENTAL RECORDS</b>								
<i>Lists of Federal NPL (Superfund) sites</i>								
NPL	1.000		0	0	0	0	NR	0
Proposed NPL	1.000		0	0	0	0	NR	0
NPL LIENS	1.000		0	0	0	0	NR	0
<i>Lists of Federal Delisted NPL sites</i>								
Delisted NPL	1.000		0	0	0	0	NR	0
<i>Lists of Federal sites subject to CERCLA removals and CERCLA orders</i>								
FEDERAL FACILITY	0.500		0	0	0	NR	NR	0
SEMS	0.500		0	0	0	NR	NR	0
<i>Lists of Federal CERCLA sites with NFRAP</i>								
SEMS-ARCHIVE	0.500		0	0	1	NR	NR	1
<i>Lists of Federal RCRA facilities undergoing Corrective Action</i>								
CORRECTS	1.000		0	0	0	0	NR	0
<i>Lists of Federal RCRA TSD facilities</i>								
RCRA-TSDF	0.500		0	0	0	NR	NR	0
<i>Lists of Federal RCRA generators</i>								
RCRA-LQG	0.250		1	0	NR	NR	NR	1
RCRA-SQG	0.250		2	6	NR	NR	NR	8
RCRA-VSQG	0.250		0	1	NR	NR	NR	1
<i>Federal institutional controls / engineering controls registries</i>								
LUCIS	0.500		0	0	0	NR	NR	0
US ENG CONTROLS	0.500		0	0	0	NR	NR	0
US INST CONTROLS	0.500		0	0	0	NR	NR	0
<i>Federal ERNS list</i>								
ERNS	0.001		0	NR	NR	NR	NR	0
<i>Lists of state- and tribal (Superfund) equivalent sites</i>								
RESPONSE	1.000		0	0	0	1	NR	1
<i>Lists of state- and tribal hazardous waste facilities</i>								
ENVIROSTOR	1.000		2	0	2	6	NR	10
<i>Lists of state and tribal landfills and solid waste disposal facilities</i>								
SWF/LF	0.500		0	0	0	NR	NR	0

**MAP FINDINGS SUMMARY**

Database	Search Distance (Miles)	Target Property	< 1/8	1/8 - 1/4	1/4 - 1/2	1/2 - 1	> 1	Total Plotted
<b><i>Lists of state and tribal leaking storage tanks</i></b>								
LUST	0.500		3	4	23	NR	NR	30
INDIAN LUST	0.500		0	0	0	NR	NR	0
CPS-SLIC	0.500		0	1	1	NR	NR	2
<b><i>Lists of state and tribal registered storage tanks</i></b>								
FEMA UST	0.250		0	0	NR	NR	NR	0
UST	0.250		2	6	NR	NR	NR	8
AST	0.250		0	1	NR	NR	NR	1
INDIAN UST	0.250		0	0	NR	NR	NR	0
<b><i>Lists of state and tribal voluntary cleanup sites</i></b>								
INDIAN VCP	0.500		0	0	0	NR	NR	0
VCP	0.500		0	0	1	NR	NR	1
<b><i>Lists of state and tribal brownfield sites</i></b>								
BROWNFIELDS	0.500		0	1	0	NR	NR	1
<b><u>ADDITIONAL ENVIRONMENTAL RECORDS</u></b>								
<b><i>Local Brownfield lists</i></b>								
US BROWNFIELDS	0.500		0	0	0	NR	NR	0
<b><i>Local Lists of Landfill / Solid Waste Disposal Sites</i></b>								
WMUDS/SWAT	0.500		0	0	0	NR	NR	0
SWRCY	0.500		0	0	1	NR	NR	1
HAULERS	0.001		0	NR	NR	NR	NR	0
INDIAN ODI	0.500		0	0	0	NR	NR	0
DEBRIS REGION 9	0.500		0	0	0	NR	NR	0
ODI	0.500		0	0	0	NR	NR	0
IHS OPEN DUMPS	0.500		0	0	0	NR	NR	0
<b><i>Local Lists of Hazardous waste / Contaminated Sites</i></b>								
US HIST CDL	0.001		0	NR	NR	NR	NR	0
HIST Cal-Sites	1.000		0	0	0	1	NR	1
SCH	0.250		2	0	NR	NR	NR	2
CDL	0.001		0	NR	NR	NR	NR	0
CERS HAZ WASTE	0.250		2	8	NR	NR	NR	10
Toxic Pits	1.000		0	0	0	0	NR	0
US CDL	0.001		0	NR	NR	NR	NR	0
<b><i>Local Lists of Registered Storage Tanks</i></b>								
SWEEPS UST	0.250		2	3	NR	NR	NR	5
HIST UST	0.250		4	4	NR	NR	NR	8
CA FID UST	0.250		2	3	NR	NR	NR	5
CERS TANKS	0.250		1	3	NR	NR	NR	4
<b><i>Local Land Records</i></b>								
LIENS	0.001		0	NR	NR	NR	NR	0

**MAP FINDINGS SUMMARY**

Database	Search Distance (Miles)	Target Property	< 1/8	1/8 - 1/4	1/4 - 1/2	1/2 - 1	> 1	Total Plotted
LIENS 2	0.001		0	NR	NR	NR	NR	0
DEED	0.500		0	0	1	NR	NR	1
<b>Records of Emergency Release Reports</b>								
HMIRS	0.001		0	NR	NR	NR	NR	0
CHMIRS	0.001		0	NR	NR	NR	NR	0
LDS	0.001		0	NR	NR	NR	NR	0
MCS	0.001		0	NR	NR	NR	NR	0
SPILLS 90	0.001		0	NR	NR	NR	NR	0
<b>Other Ascertainable Records</b>								
RCRA NonGen / NLR	0.250		5	30	NR	NR	NR	35
FUDS	1.000		0	0	0	0	NR	0
DOD	1.000		0	0	0	0	NR	0
SCRD DRYCLEANERS	0.500		0	0	0	NR	NR	0
US FIN ASSUR	0.001		0	NR	NR	NR	NR	0
EPA WATCH LIST	0.001		0	NR	NR	NR	NR	0
2020 COR ACTION	0.250		0	0	NR	NR	NR	0
TSCA	0.001		0	NR	NR	NR	NR	0
TRIS	0.001		0	NR	NR	NR	NR	0
SSTS	0.001		0	NR	NR	NR	NR	0
ROD	1.000		0	0	0	0	NR	0
RMP	0.001		0	NR	NR	NR	NR	0
RAATS	0.001		0	NR	NR	NR	NR	0
PRP	0.001		0	NR	NR	NR	NR	0
PADS	0.001		0	NR	NR	NR	NR	0
ICIS	0.001		0	NR	NR	NR	NR	0
FTTS	0.001		0	NR	NR	NR	NR	0
MLTS	0.001		0	NR	NR	NR	NR	0
COAL ASH DOE	0.001		0	NR	NR	NR	NR	0
COAL ASH EPA	0.500		0	0	0	NR	NR	0
PCB TRANSFORMER	0.001		0	NR	NR	NR	NR	0
RADINFO	0.001		0	NR	NR	NR	NR	0
HIST FTTS	0.001		0	NR	NR	NR	NR	0
DOT OPS	0.001		0	NR	NR	NR	NR	0
CONSENT	1.000		0	0	0	0	NR	0
INDIAN RESERV	1.000		0	0	0	0	NR	0
FUSRAP	1.000		0	0	0	0	NR	0
UMTRA	0.500		0	0	0	NR	NR	0
LEAD SMELTERS	0.001		0	NR	NR	NR	NR	0
US AIRS	0.001		0	NR	NR	NR	NR	0
US MINES	0.250		0	0	NR	NR	NR	0
MINES MRDS	0.250		0	0	NR	NR	NR	0
ABANDONED MINES	0.250		0	0	NR	NR	NR	0
FINDS	0.001		2	NR	NR	NR	NR	2
DOCKET HWC	0.001		0	NR	NR	NR	NR	0
UXO	1.000		0	0	0	0	NR	0
ECHO	0.001		1	NR	NR	NR	NR	1
FUELS PROGRAM	0.250		0	0	NR	NR	NR	0
PFAS NPL	0.250		0	0	NR	NR	NR	0
PFAS FEDERAL SITES	0.250		0	0	NR	NR	NR	0

**MAP FINDINGS SUMMARY**

Database	Search Distance (Miles)	Target Property	< 1/8	1/8 - 1/4	1/4 - 1/2	1/2 - 1	> 1	Total Plotted
PFAS TRIS	0.250		0	0	NR	NR	NR	0
PFAS TSCA	0.250		0	0	NR	NR	NR	0
PFAS RCRA MANIFEST	0.250		0	0	NR	NR	NR	0
PFAS ATSDR	0.250		0	0	NR	NR	NR	0
PFAS WQP	0.250		0	0	NR	NR	NR	0
PFAS NPDES	0.250		0	0	NR	NR	NR	0
PFAS ECHO	0.250		0	0	NR	NR	NR	0
PFAS ECHO FIRE TRAINING	0.250		0	0	NR	NR	NR	0
PFAS PART 139 AIRPORT	0.250		0	0	NR	NR	NR	0
AQUEOUS FOAM NRC	0.250		0	0	NR	NR	NR	0
BIOSOLIDS	0.001		0	NR	NR	NR	NR	0
PFAS	0.250		1	4	NR	NR	NR	5
AQUEOUS FOAM	0.250		0	0	NR	NR	NR	0
CA BOND EXP. PLAN	1,000		0	0	0	0	NR	0
CHROME PLATING	0.500		0	0	0	NR	NR	0
Cortese	0.500		2	3	8	NR	NR	13
CUPA Listings	0.250		0	0	NR	NR	NR	0
DRYCLEANERS	0.250		1	8	NR	NR	NR	9
EMI	0.001		0	NR	NR	NR	NR	0
ENF	0.001		0	NR	NR	NR	NR	0
Financial Assurance	0.001		0	NR	NR	NR	NR	0
ICE	0.001		0	NR	NR	NR	NR	0
HIST CORTESE	0.500		1	0	12	NR	NR	13
HWP	1,000		0	0	0	0	NR	0
HWT	0.250		0	0	NR	NR	NR	0
HWTS	0.001		6	NR	NR	NR	NR	6
HAZNET	0.001		3	NR	NR	NR	NR	3
MINES	0.250		0	0	NR	NR	NR	0
MWMP	0.250		0	0	NR	NR	NR	0
NPDES	0.001		0	NR	NR	NR	NR	0
PEST LIC	0.001		0	NR	NR	NR	NR	0
PROC	0.500		0	0	0	NR	NR	0
Notify 65	1,000		0	0	0	1	NR	1
HAZMAT	0.250		0	0	NR	NR	NR	0
UIC	0.001		0	NR	NR	NR	NR	0
UIC GEO	0.001		0	NR	NR	NR	NR	0
WASTEWATER PITS	0.500		0	0	0	NR	NR	0
WDS	0.001		0	NR	NR	NR	NR	0
WIP	0.250		0	0	NR	NR	NR	0
MILITARY PRIV SITES	0.001		0	NR	NR	NR	NR	0
PROJECT	0.001		0	NR	NR	NR	NR	0
WDR	0.001		0	NR	NR	NR	NR	0
CIWQS	0.001		0	NR	NR	NR	NR	0
CERS	0.001		1	NR	NR	NR	NR	1
NON-CASE INFO	0.001		0	NR	NR	NR	NR	0
OTHER OIL GAS	0.001		0	NR	NR	NR	NR	0
PROD WATER PONDS	0.001		0	NR	NR	NR	NR	0
SAMPLING POINT	0.001		0	NR	NR	NR	NR	0
WELL STIM PROJ	0.001		0	NR	NR	NR	NR	0
UST FINDER RELEASE	0.500		2	2	8	NR	NR	12
UST FINDER	0.250		1	2	NR	NR	NR	3

**MAP FINDINGS SUMMARY**

<u>Database</u>	<u>Search Distance (Miles)</u>	<u>Target Property</u>	<u>&lt; 1/8</u>	<u>1/8 - 1/4</u>	<u>1/4 - 1/2</u>	<u>1/2 - 1</u>	<u>&gt; 1</u>	<u>Total Plotted</u>
<b><u>EDR HIGH RISK HISTORICAL RECORDS</u></b>								
<b><i>EDR Exclusive Records</i></b>								
EDR MGP	1.000		0	0	0	0	NR	0
EDR Hist Auto	0.125		0	NR	NR	NR	NR	0
EDR Hist Cleaner	0.125		1	NR	NR	NR	NR	1
<b><u>EDR RECOVERED GOVERNMENT ARCHIVES</u></b>								
<b><i>Exclusive Recovered Govt. Archives</i></b>								
RGA LF	0.001		0	NR	NR	NR	NR	0
RGA LUST	0.001		1	NR	NR	NR	NR	1
- Totals -		0	51	90	58	9	0	208

NOTES:

- TP = Target Property
- NR = Not Requested at this Search Distance
- Sites may be listed in more than one database

*Snipped from EDR Radius Report.*

For the full name, description, and the date each of the databases were last updated, please refer to the Government Record section of the EDR® Report.



## 5.2 Subject Property

EDR Reports the site was listed in the following databases: LUST, RCRA-SQG, SWEEPS UST, HIST UST, CA FID UST, CORTESE, CERS, HWTS, HAZNET, FINDS, ECHO, and UST FINDER RELEASE. These listings are discussed below:

Database Name	Database Description	Comments
LUST	Leaking Underground Storage Tank Incident Reports.	<p>Honda Cars of Corona (Former) – Suzuki Cars and Trucks of Corona</p> <p>The status of the LUST is completed case closed as of December 1, 2011. The potential media affected was an aquifer used for drinking water supply. The potential contaminant of concern is gasoline.</p> <p>The case began in 1997 during tank closure operations. This case is further discussed in Section 6.2.</p>
RCRA-SQG	RCRAInfo is EPA's comprehensive information system, providing access to data supporting the Resource Conservation and Recovery Act (RCRA) of 1976 and the Hazardous and Solid Waste Amendments (HSWA) of 1984. The database includes selective information on sites which generate, transport, store, treat and/or dispose of hazardous waste as defined by the Resource Conservation and Recovery Act (RCRA). Small quantity generators (SQGs) generate between 100 kg and 1,000 kg of hazardous waste per month.	Suzuki Cars and Trucks of Corona – No evaluations and no violations found. Site Description: New Car Dealers.
SWEEPS UST	Statewide Environmental Evaluation and Planning System. This underground storage tank listing was updated and maintained by a company contacted by the SWRCB in the early 1990's. The listing is no longer updated or maintained.	Honda Cars of Corona – 1 10,000-gallon containing regular unleaded gasoline and 1 550-gallon containing waste oil.
HIST UST	The Hazardous Substance Storage Container Database is a historical listing of UST sites. Refer to local/county source for current data.	Honda Cars of Corona – One 1,000-gallon UST containing waste oil was installed in 1978.
CA FID UST	The Facility Inventory Database (FID) contains a historical listing	No relevant information.

	of active and inactive underground storage tank locations from the State Water Resource Control Board	
CORTESE	The sites for the list are designated by the State Water Resource Control Board (LUST), the Integrated Waste Board (SWF/LS), and the Department of Toxic Substances Control (Cal-Sites).	Honda Cars of Corona - LUST Cleanup site. Status: Completed case closed.
CERS	California Environmental Protection Agency (CalEPA) Regulated Site Portal	CERS reports the site under the Leaking Underground Storage Tank Cleanup Site Program.
HWTS	DTSC maintains the Hazardous Waste Tracking System that stores ID number information since the early 1980s and manifest data since 1993. The system collects both manifest copies from the generator and destination facility.	Roberto Acosta – Create date of October 16, 2014 and inactive as of January 15, 2015. The facility type is temporary and is currently inactive.  1X Honda Cars of Corona – Create date May 4, 1988 and inactive as of January 1, 1991.  Honda Cars of Corona – Create date of June 15, 1989 and inactive as of June 30, 2013.  Vacation Station RV – Create date of June 8, 2006 and inactive as of June 30, 2010.  Riverside County Transportation Commission – Create date of October 13, 2014 and inactive as of January 12, 2015.
HAZNET	Facility and Manifest Data. The data is extracted from the copies of hazardous waste manifests received each year by the DTSC. The annual volume of manifests is typically 700,000 - 1,000,000 annually, representing approximately 350,000 - 500,000 shipments. Data are from the manifests submitted without correction, and therefore many contain some invalid values for data elements such as generator ID, TSD ID, waste category, and disposal method. This database begins with calendar year 1993.	Roberto Acosta – In 2015 approximately 0.46-tons of asbestos containing material was removed from the Subject Property.  1X Honda Cars of Corona – In 1988, 5.421-tons of unspecified oil-containing waste was disposed of via treatment, tank.  Honda Cars of Corona – The site is listed for the years 1996 to 2004. Waste codes include: Aqueous solution with total organic residues less than 10 percent, unspecified organic liquid mixture, oil/water separation sludge, unspecified solvent mixture, waste oil and mixed oil.
FINDS	Facility Index System. FINDS contains both facility information and 'pointers' to other sources that contain more detail.	No relevant information.



ECHO	ECHO provides integrated compliance and enforcement information for about 800,000 regulated facilities nationwide.	No relevant information.
UST FINDER RELEASE	US EPA's UST Finder data is a national composite of leaking underground storage tanks. This data contains information about, and locations of, leaking underground storage tanks. Data was collected from state sources and standardized into a national profile by EPA's Office of Underground Storage Tanks, Office of Research and Development, and the Association of State and Territorial Solid Waste Management Officials.	Honda Cars of Corona (Former) – Status: No Further Action.
RGA LUST	The EDR Recovered Government Archive Leaking Underground Storage Tank database provides a list of LUST incidents derived from historical databases and includes many records that no longer appear in current government lists. Compiled from Records formerly available from the State Water Resources Control Board in California.	No relevant information.

### 5.3 Adjacent Properties

EDR reports the properties to the north and south were listed in the databases searched. These sites are discussed below:

Adjacent Property to the North			
Site Names	Address	Distance	Databases
<b>Honda Cars of Corona, Hunter Motorcars Inc DBA Spreen Honda Corona</b>	1080 Pomona Road	747' N	RCRA NonGen/NLR, AST, CERS HAZ WASTE, CERS TANKS, HWTS, HAZNET, CERS
<p>RCRA NonGen/NLR lists the site as a New Car Dealer – No evaluations or violations found. The site is listed under the AST database, the number or size and contents of the Above Ground Storage tanks were not listed.</p> <p>Based on the regulatory nature of the database listings and distance to the Subject Property with the Riverside Freeway between the Subject Property and this site, this site is not anticipated to impact the Subject Property.</p>			

Adjacent Property to the South			
Site Name	Address	Distance	Databases
<b>Cardena Markets #14</b>	301 South Lincoln Avenue	274' S	RCRA NonGen/NLR, CERS HAZ WASTE, HWTS, HAZNET, CERS
The property operates as a grocery store. Based on the regulatory nature of these database listings, this site is not anticipated to impact the Subject Property.			

#### 5.4 Surrounding Properties

EDR Radius Report was reviewed for sites of potential concern to the Subject Property. Sites identified as a potential concern are discussed below:

Site Name(s)	Address	Distance	Databases
<b>Corona-Norco Unified School District, Orange Grove High School, Direct Service Center, First Student, Inc. #20414, Corona Norco Unified School District Maintenance A</b>	300 Buena Vista Avenue	556' SE	UST Finder Release, RCRA-LQG, SWEEPS UST, CA FID UST, FINDS, UST, LUST, HIST CORTESE, WDS, ENVIROSTOR, SCH, CERS HAZ WASTE, HIST UST, CERS TANKS, CERS, UST, CORTESE, HWTS,
<p>The status of the ENVIROSTOR is No Action Required as of 2006. A second listing for ENVIROSTOR is listed as Active as of June 5, 2023. The potential chemicals of concern are not listed. The schedule document type is a Phase I Addendum which is due by May 14, 2024.</p> <p>The status of the LUST case is completed case closed as of 1994. The potential media affected was soil and the potential contaminants of concern was gasoline.</p> <p>Based on the closed soil only LUST case, No Action Required ENVIROSTOR case, and regulatory nature of the remaining database listings, this site is not anticipated to impact the Subject Property.</p>			

Site Name(s)	Address	Distance	Databases
<b>Texaco Station, Texaco Lincoln, Shell Lincoln, Shell Food Mart</b>	230 South Lincoln Avenue	681' W	LUST, CORTESE, CERS, PFAS, UST FINDER, UST, UST FINDER RELEASE, LUST, CERS HAZ WASTE, CERS TANKS, UST

Two LUST cases are listed for this site. Case 1 is listed as Completed case closed as of June 20, 1997. The potential media affected was soil and the potential contaminants of concern was Diesel and Gasoline.

The second case is listed as a completed case closed as of January 25, 2006. The potential media affected was soil and the potential contaminants of concern was gasoline.

**GEOTRACKER:** According to case closure summary report, In March 2003, one soil boring was drilled to 125 feet near the UST cavity. Groundwater was not encountered. Soil samples were not analyzed by the laboratory; however, field testing did not indicate the presence of contamination. According to the summary, four water wells within ½ mile of the site with the closet 957 ft. north of the site. Depth to groundwater in that well is 107 to 115 ft. below ground surface. Groundwater flow: Regional flow to the northwest.

The property is located topographically up-gradient/cross-gradient to the Subject Property. Based on the closed case, reported depth to groundwater and listed regional flow to the northwest, this site is not anticipated to impact the Subject Property.

Site Name(s)	Address	Distance	Databases
<b>Dry Clean Express</b>	341 S Lincoln Avenue	747' SSW	Drycleaners, CPS-SLIC, BROWNSFIELDS, CERS

The status of the CPS-SLIC case is Open – Inactive as of February 13, 2020. The potential media affected is soil and under investigation. The potential contaminant of concern is Tetrachloroethylene (PCE) and Trichloroethylene (TCE).

Site History: Responsible Party (RP) submitted request for oversight by the Regional Board on 5/7/10. Phase II was conducted 2/2/10 indicating the need for additional investigation.

**GEOTRACKER:** A Phase II and Phase III Reports were conducted on 2/18/2010 and 2/21/2011 respectively; no further investigations have been done since 2011.

Based on the reported groundwater flow in the case closure summary letter for 230 South Lincoln Avenue which is located approximately 279; to the northwest of this site (regional flow to the northwest), and the reported depth to groundwater in the area (>100 ft. bgs), this site is not anticipated to impact the Subject Property.

Site Name(s)	Address	Distance	Databases
<b>Edison/Corona #1 MGP</b>	633 Railroad Street	2,014' NE	ENVIROSTOR, VCP, DEED, CERS

Former Corona Manufactured Gas Plant. The status of the ENVIROSTOR is Active as of November 2010. The Site type is Voluntary Cleanup (VCP). The potential description is soil. The confirmed chemicals of concern are Arsenic, Polynuclear aromatic hydrocarbons (PAHs).

Based on the distance, topography and active regulatory oversight (VCP), this site is not anticipated to impact the Subject Property.

The remaining cases listed in the EDR Database Report were for regulatory database listings, permitted facilities listings, closed/remediated cases, and historical database listings; including sites which, based on indicated groundwater directional flow and their distances, are not anticipated to impact the Subject Property.

### 5.5 Orphan Properties

Three (3) orphan sites were reviewed. Of the three sites listed, one site was listed beyond the search radius of the database listings. Two sites were listed within the search radius; however, these sites were listed in the surrounding properties section of the EDR and were reviewed part of the Surrounding Properties (Section 5.4).

### 5.6 Physical Setting Sources

According to the most recent USGS Topographic map covering to Subject Property and vicinity, the Subject Property is relatively level and lies at approximately 643 feet above sea-level. The regional topography slopes to the North.

According to EDR GEOCHECK the site is mapped as a Loam soils with a Hydrologic Group Classification of Class B. Class B is defined as soils with moderate infiltration rates. Deep and moderately deep, moderately well and well drained soils with moderately coarse textures. The soils have a low corrosion potential versus uncoated steel.

GEOTRACKER: Groundwater monitoring data for the Subject Property, listed groundwater at a depth of 103 to 124' below ground surface.

### 5.7 Sanborn Insurance Maps

An attempt was made by EDR to obtain Sanborn Insurance Company maps for the period covering the years 1860 through the present in order to determine what types of activities were conducted on the Subject Property and on adjoining properties. No Sanborn maps were found.

### 5.8 Historical Aerial Photographs

Aerial photographs of the Subject Property were obtained from Earth Explorer and Google Earth Pro were reviewed as part of this investigation.

Aerial Photograph Dates:	1948, 1971, 1980, 1994, 2005, 2010, 2016, 2022
--------------------------	--

Subject Property	Description
	<p>In 1948, the property is mostly vacant land with a dirt road located in the mid portion of the property trending from north to south. The northwest portion includes the rear yard and detached garages of at least one single family residence.</p> <p>By 1971, The Freeway to the north has been constructed. The single-family homes to the north and south have been cleared. The mobile home park has been developed on the east portion and extends to the north, east and south of the Subject Property boundaries.</p> <p>By 1980, the auto dealership with three buildings have been developed on the western portion of the Subject Property. By 1994, the auto dealership property consists of five structures (all or portions of four are located on the Subject Property). The mobile home park is existing as in 1971.</p> <p>The property appears similar in 1994 and 2005. By 2010, the Auto Dealership property has been cleared of cars. The mobile home park appears similar to previous years.</p>

	<p>By 2016, the auto dealership and mobile home parks have been cleared. The property is currently under grading for the expansion and on-ramp and off-ramps for the freeway to the north. A large mound of soil is located on the western portion of the property. 2<sup>nd</sup> Street has been constructed along the south side of the property.</p> <p>In 2022, the property appears as it does today, with the east bound on-ramp located to the north and west of the Subject Property.</p>
--	--

<b>Property to</b>	<b>Description</b>
<b>North</b>	In 1948, the property to the north consisted of single-family homes and vacant land. By 1971, the freeway has been developed to the north. By 1980, a mobile home park and vacant land are located north of the freeway. The properties to the north of the freeway appear similar in 1994. By 2005, the auto dealership building to the north had been developed and is existing from 2010 to 2022.

<b>Property to</b>	<b>Description</b>
<b>Southeast</b>	In 1948, the properties to the southeast of the Subject Property are vacant land. By 1971, the Mobile Home Park (which includes the eastern portion of the Subject Property) has been developed to the east and southeast of the Subject Property. The mobile home park existed from 1980 to 2010. By 2016, the mobile home park has been cleared. 2 <sup>nd</sup> street has been developed along the southeast side of the Subject Property and beyond is a construction yard used as soil and equipment storage for the freeway expansion. By 2022. The property has been cleared of soil mounds and equipment and is a vacant lot.

<b>Property to</b>	<b>Description</b>
<b>South</b>	In 1948, the properties to the south consisted of single-family residential homes and vacant land. By 1971, the homes have been cleared and the land to the south consists of mobile home park and vacant land. By 1980, the auto dealership extends to the south of the Subject Property, beyond is vacant land. By 1994, the large commercial shopping center to the south had been developed. The center appears similar from 2005 to 2010. By 2016, due to the rework of the freeway, the asphalt parking lot expanded to the northeast along the south side of 2 <sup>nd</sup> street. In 2022, the property appears similar in 2016.

<b>Property to</b>	<b>Description</b>
<b>West</b>	In 1948, the properties to the west consisted of single-family residential homes and vacant land. By 1971, the homes were cleared and the properties to the west are vacant land. The properties to the west remain vacant land in 1980. By 1994, the asphalt parking lot west of the auto dealership existed. The parking lot existed from 1994 to 2010. By 2016, the property to the west has been cleared and is under active grading. By 2022, the on-ramp and off-ramp for the freeway to the north will exist to the west.

These photos are included in the Appendix.

## 5.9 Historical Topographic Maps

Topographic maps of the Subject Property obtained from USGS were reviewed as part of this investigation.

YEAR(S)	DESCRIPTION.
1901	The Subject Property is mapped in an area west of the Corona Circle. The topography trends to the west-northwest toward the Santa Ana River.
1942	No structures are mapped in the area of the Subject Property. The topography trends to the north toward the Temescal Wash which flows from southeast to northwest toward the Santa Ana River. The elevation of the Subject Property is approximately 627'.
1954	A dirt road is located to the northwest of the Subject Property. The topography and elevation appear similar to 1942.
1967 (Revised 1981)	By 1981, three buildings and trailer park are mapped as recently built in and around the Subject Property. The Freeway exists to the north.
2022	Current Topographic Map.

These maps are included in the Appendix.

## 5.10 City Directories

A search of local historical city directories was conducted by EDR for the Subject Property. The review included directories in five-year intervals from 1920 to 2014 (as available).

231 SOUTH LINCOLN AVENUE (SUBJECT PROPERTY)	
YEAR(S)	LISTED USES.
1981	Circle City Auto Leasing, Honda Cars of Corona
1990	Honda Cars of Corona
1993	Honda Mark and Marian
1992, 1995, 1996, 2001, 2002	Honda Cars of Corona.
2014	Southwest Coaches

301 SOUTH LINCOLN AVENUE (PROPERTY TO SOUTH)	
YEAR(S)	LISTED USES.
1992, 1995	Lucky Food Center
2010, 2014, 2017, 2020	Cardena Market.

No additional records were identified for the Subject Property based on the address provided. The surrounding properties are listed in detail in the attached Directory Search.

### **5.11 Historical Review Summary**

In 1948, the property consists of vacant land and portions of the rear yard and detached garage of at least one single family home. By 1971, the homes were cleared, and the west portion of the Subject Property is vacant land, A mobile home park exists to the east which includes the east portion of the Subject Property. By 1980, the auto dealership on the west portion of the Subject Property appears to be under construction and has been completed and listed as Honda Cars of Corona in 1981. By 1994, the auto dealership and mobile home park existed and extend beyond the Subject Property boundaries. The Subject Property appears similar from 2005 to 2010. By 2016, the dealership and mobile home park has been cleared and the property is currently under grading for the expansion of the freeway to the north, including a large soil mound on the west portion of the Subject Property. By 2022, the property is a vacant lot.

## **6.0 INTERVIEWS**

An attempt has been made to obtain historical as well as current information relative to the Subject Property from several individuals and local agencies. The objective of the interview process is to obtain any information indicating recognized environmental conditions in connection with the Subject Property.

### **6.1 Interview with Owner or Site Manager**

An Environmental Questionnaire and Disclosure Statement were sent to Mr. Angel Orozco of Greens Development, on Thursday, January 18, 2024. As of the date of this report, the questionnaire has not been returned.

### **6.2 Interview with Local Government Officials**

#### **County Assessor Office**

According to the Riverside County Assessor, the Subject Property consists of two parcels of land totaling identified as Assessor's Parcel Numbers (APNs) 118-270-024 and 118-270-054. APN 118-270-024 is listed as address 231 South Lincoln Avenue and is listed as 2.060-acres. APN 118-270-054 consists of approximately 2.550-acres.

#### **County of Riverside Department of Environmental Health**

The Riverside County Department of Environmental Health was contacted as part of the records review of the Subject Property; however, the offices have not responded as of the date of this report.

#### **City of Corona – Fire Department**

The City of Corona Fire Department was contacted as part of the records review of the Subject Property; however, the offices have not responded as of the date of this report.

#### **City of Corona – City Clerks**

The City of Corona City Clerks contacted as part of the records review of the Subject Property; however, the offices have not responded as of the date of this report.



### **South Coast Air Quality Management District**

The South Coast Air Quality Management District FINDS database was reviewed for the Subject Property (<https://www.aqmd.gov/nav/FIND>). The Subject Property was listed under the facility name Honda Cars of Corona and is discussed below:

The site is listed under the name Honda Cars of Corona with a status of inactive. A permit for Service Station Storage and Dispensing Gasoline was granted on August 1, 1982. A violation was listed for 1988 regarding the gasoline transfer and dispensing. The case was closed. No other relevant information was listed.

### **GEOTRACKER/ENVIROSTOR Database Review**

The GEOTRACKER database (<https://geotracker.waterboards.ca.gov/>) and the ENVIROSTOR database (<https://www.envirostor.dtsc.ca.gov/public/>) were reviewed for any additional information available in regards to the Subject Property. Additional information was located for the Subject Property and is discussed below. If additional information was found for the adjacent properties or surrounding properties, these cases are discussed in Section 5.3 and/or 5.4.

***Honda Cars of Corona (Former) is listed at 231 South Lincoln Avenue, Corona, CA 92882.***

The location of this former auto dealership is located in the area of Subject Property and land to the south and west. The status of the Case is completed – case closed as of December 1, 2011. The Potential containment of concern is gasoline, and the potential media of concern is aquifer used for drinking water supply.

A No Further Action Letter and Case Closure Summary were located on GEOTRACKER for this case.

**No Further Action Letter, Dated December 1, 2011**, issued by the County of Riverside Department of Environmental Health.

### **Case Closure Summary**

#### **Site History/Release information**

On July 16, 1997, one 10,000-gallon gasoline underground storage tank (UST) and one 1,000-gallon waste oil UST were removed. A total of seven soil samples were collected under the USTs, Piping, and dispensers. Impacted soils were detected in the piping and dispenser samples with concentrations up to 9,400 ppm TPH-g, 230 ppm benzene, 780 ppm toluene, 220ppm Ethylbenzene, 1,400 ppm total xylene, and 490 ppm MTBE. The site was placed into the Local Oversight Program in August 1997.

#### **Assessments**

Additional assessments were conducted in September 1998, January 1999, and December 2000.

In April 2003, a Nested soil vapor extraction well (SVE-1) was installed in source area with screens from 12 to 15 ft. and from 20 to 25 ft. Two test wells (TW-1 and TW-2) were installed five and 10 feet from SVE-1 with screens from 12 to 15 ft. and 20 to 25 ft. respectively. Soil samples were taken at five-foot intervals from each well during well installation. However, only samples from TW-2 were submitted for analyzed based on field screening results. TW-2 samples at 16 and 21 ft. were non-detect (ND) for all constituents except total xylenes (0.010 ppm at 21 ft.).

In October 2004, two vapor extraction wells (VW-1 and VW-2) were installed. VW-1 was screened at 55 to 65 ft. and VW-2 was screen 50 to 60 ft. Soil samples were collected at five foot intervals for soil identification only; chemical analysis was not performed.

Groundwater

Groundwater Monitoring was sporadically performed between 2000 and 2011 for a total of 16 sampling events. Water levels have fluctuated from 103.19 to 124.78 feet below ground surface with flow directions to the northwest, southeast and east with predominant direction to the northeast. MTBE was initially detected in all of the wells with a maximum concentration of 470 ppb in MW-2. However, concentrations dropped below the detection limits (ND) in the third sampling event and have been non-detect in all subsequent sampling events. BTXE were detected in one sampling event (12/28/2001) and have been non-detect prior to and after this time. Other volatile organic compounds (VOCs) have not been detected in the GW with the exception of trichloroethene, which ranged from 1.39 to 3.15 micrograms per liter.

The final groundwater sampling data collected from May 2011 is shown below:

Chemical	Concentration	Well Name
TPH-g	ND <50 ppb	All
Benzene	37 ppb	MW-4
Toluene	31 ppb	MW-4
Ethylbenzene	6.8 ppb	MW-4
Xylenes	17 ppb	MW-4
MTBE	470 ppb	MW-2
TBA	ND <50 ppb	All
TCE	3.15 ppb	MW-3

Remediation

April 2003 – soil vapor extraction (SVE) pilot testing was conducted from April 17 to April 18, 2003, using SVE-1 (shallow and deep) for extraction and TW-1 and Tw-2 for monitoring. The average mass removal rate for TPH-g for SVE-1A (deep) was approximately 71 pounds per day (lbs./day) and for SVE-1B (Shallow) was approximately 22 lbs./day. The radius of influence (ROI) was approximately 8 feet for the shallow zone and 12 to 15 feet for the deep zone. SVE was determined to be viable remediation method for the site.

From June 2006 to June 2007 - Soil Vapor Extraction operations were performed. Vapor removal rates started at 30lb/day, went as high as 106 lb/day, and decreased to 36 lb/day prior to system shutdown.

Verification

Soil Vapor Extraction Rebound Testing: In October 2007, a 7-day (144 hour) SVE rebound test was conducted in October 2007. A total of 331 pounds of TPH-g were extracted during the 144 hours of operation. The mass removal rate at the end of the test was 12.5 lbs/day.

The SVE system operated for 7,715 hours and recovered a total of 14,117 pounds of TPH-g.

Confirmation Soil Borings.

In January 2011 – four verification soil boring (B1 – B4) were advanced to 100 feet. Soil samples were collected at five-foot intervals beginning at five ft bgs and analyzed using EPA methods 8015 and 8260. The bulk of samples from

B1, B2, and B3 were non-detected for all constituents tested. With the exception of MTBE (detected 80-90 ft in B1 and B2 at concentrations up to 410 ppb) and one detection of TBA (490 ppb B1-85'). Boring B4 had detections in all samples from 5 to 45 ft. And from 80 to 90 ft with a maximum concentration of:

Chemical	Concentration	Well Name
TPH-g	2200 ppm	B4-15'
Benzene	ND < 250 ppb	
Toluene	4100 ppb	B4-5'
Ethylbenzene	2900 ppb	B4-5'
Xylenes	60000 ppb	B4-15'
MTBE	230 ppb	B4-85'
TBA	1600 ppb	B4-20'
1,2,4-TMB	290000 ppb	B4-15'
1,3,5-TMB	200000 ppb	B4-15'
Naphthalene	59000 ppb	B4-15'

**Groundwater Sampling**

In May 2011 final groundwater sampling was conducted in May 2011 and concentrations of petroleum hydrocarbons were not detected above laboratory detection limits. Trace concentrations of various VOCs were detected in groundwater samples but are not believed to be attributed to the on-site release and all are below California Maximum Contaminant levels (MCLs).

**Residual Mass in Soil**

Residual containments detected during confirmation sampling were primarily present at depths less than 45 feet.

TPH-g ~0.05-gal	MTBE <0.02-gal
Benzene not detected.	1,2,4-Trimethylbenzene ~4.9-gal
Toluene ~0.03-gal	1,3,5-Trimethylbenzene ~2.8-gal
Total Xylenes ~1.5-gal	Other VOCs <1-gal.
Naphthalene ~2-gal	

----- End of Case Closure Summary -----

Based on overlaying the current site layout with the historical aerial photographs, The area of investigation included the southeast portion of the western parcel. Based on the closed case, remediation conducted under regulatory oversight and low levels of chemicals of concern detected at the time of case closure, this case is considered a Historical Recognized Environmental Condition (HREC).

**CalEPA Regulated Site Portal (CERS)**

The CalEPA Regulated Site Portal (<https://siteportal.calepa.ca.gov/nsite/map/help>) was reviewed for the Subject Property and adjacent properties. If the Subject Property or adjacent properties were listed, these listings are discussed in Sections 5.2 and 5.3.

**Interview with Others**

No additional interviews were conducted in this assessment.

## **7.0 NON-SCOPE SERVICES**

No additional services as listed in the ASTM Standard E1527-21 have been requested in writing and placed under contract in regard to this assessment. Including, but not limited to, asbestos testing of material at the site and drug lab uses of the site.

## **8.0 EVALUATIONS**

### **8.1 Findings**

- 1) **Site Legal Description:** The Subject Property consists of two parcels, located at 231 South Lincoln Avenue, Corona, CA 92882. The property is identified as APNs 118270024 and 118270054.
- 2) **Site History:** In 1948, the property consists of vacant land and portions of the rear yard and detached garage of at least one single family home. By 1971, the homes were cleared, and the west portion of the Subject Property is vacant land. A mobile home park exists to the east which includes the east portion of the Subject Property. By 1980, the auto dealership on the west portion of the Subject Property appears to be under construction and has been completed and listed as Honda Cars of Corona in 1981. By 1994, the auto dealership and mobile home park existed and extend beyond the Subject Property boundaries. The Subject Property appears similar from 2005 to 2010. By 2016, the dealership and mobile home park has been cleared and the property is currently under grading for the expansion of the freeway to the north, including a large soil mound on the west portion of the Subject Property. By 2022, the property is a vacant lot.
- 3) **Site Observation:** The Subject Property is a vacant lot. No significant staining was observed throughout the outdoor grounds of the Subject Property.
- 4) **EDR Findings for Subject Property:** The Subject Property was listed in Environmental Records Sources searched under the LUST, RCRA-SQG, SWEEPS UST, HIST UST, CA FID UST, CORTESE, CERS, HWTS, HAZNET, FINDS, ECHO, and UST FINDER RELEASE databases. These listings are discussed in Section 5.2.
- 5) **EDR Radius Report Findings:** The Adjacent Properties to the North and South were listed and are discussed in Section 5.3. Surrounding Sites identified as a potential concern are discussed in Section 5.4.
- 6) **Local Records Review:** A Case Closure letter and Case Summary were located on GEOTRACKER for Honda Cars of Corona (Former) and are discussed in Section 6.2. A record request was submitted to the Riverside County Department of Environmental Health regarding the closed LUST case listed for Suzuki Cars and Trucks of Corona (Honda Cars of Corona (Former) which is listed on GEOTRACKER as closed as of December 2011. As of the date of this report, they have not completed a review of their records.

### **8.2 Opinions**

- 7) **Recognized Environmental Condition (REC)** is (1) The presence of hazardous substances or petroleum products in, on, or at the subject property due to a release to the environment; (2) the likely presence of hazardous substances or petroleum products in, on, or at the subject property due to a release or likely release to the environment; or (3) the presence of hazardous substances or petroleum products in, on, or at the subject property under conditions that pose a material threat of a future release to the environment. A de minimis condition is not a recognized environmental condition.

After review of the available records and data collected during this Phase I ESA in the timeframe requested, the following RECs were identified and, based on the ASTM International E1527-21 Phase I Standard, require further investigation in order to obtain Landowner Liability Protections (LLPs):

landowner liability protections under CERCLA include the bona fide prospective purchaser liability protection, contiguous property owner liability protection, and innocent landowner defense from CERCLA liability.

- During the expansion of the freeway and construction of freeway ramps, the Subject Property was utilized as storage of soils, with portions of the property being graded. It is unclear if off-site soils were temporarily stored on property or if any were left on site in the grading of the lot to its current state; therefore, the import of soils from an unknown location to the Subject Property is considered a significant data gap and is a REC.

- 8) **Historical Recognized Environmental Condition (HREC)** is a past release of any hazardous substances or petroleum products that has occurred in connection with the Property and has been addressed to the satisfaction of the applicable regulatory authority or meeting unrestricted use criteria established by a regulatory authority, without subjecting the Property to any required controls (for example, property use restrictions, activity and use limitations, institutional controls, or engineering controls).

After review of the available records and data collected during this Phase I ESA in the timeframe requested, the following Historical Recognized Environmental Conditions were identified and, based on the ASTM International E1527-21 Phase I Standard, do not require further investigation; however, if there has been a change in the regulatory criteria, HRECs could become a REC in a future assessment:

- The Subject Property is located within the boundary of the former Honda Cars of Corona which operated from the 1980s to 2000s. A release was identified during the removal of two USTs in 1997, assessments occurred from 1998 to 2004 with remediation (SVE) in 2003 and 2006 to 2007. Confirmation soil sampling was conducted in January 2011. Remains chemicals of concern were identified from a depth of 5 feet below ground surface to a depth of 85 feet below ground surface. A Closure Letter was issued on December 1, 2011. Based on the remaining chemicals of concern in soil and case closure, this is considered a HREC.

- 9) **Controlled Recognized Environmental Condition (CREC)**: A controlled recognized environmental condition is a recognized environmental condition resulting from a past release of hazardous substances or petroleum products that has been addressed to the satisfaction of the applicable regulatory authority (for example, as evidenced by the issuance of a no further action (NFA) letter or equivalent, or meeting risk-based criteria established by regulatory authority), with hazardous substances or petroleum products allowed to remain in place, subject to the implementation of required controls (for example, property use restrictions, activity and use limitations, institutional controls, or engineering controls).

Based on the Findings of this Phase I ESA, no CRECs were identified.

- 10) **Significant Data Gaps**: See REC Above.
- 11) **Vapor Intrusion Risk**: See REC Above.
- 12) **De Minimis Condition**: No *De Minimis Conditions* were identified during the site reconnaissance or in records reviewed.
- 13) **Business Environmental Risks**: An Business Environmental Risk (BER) is a risk which can have a material environmental or environmentally driven impact on the business associated with the current or planned use



of commercial real estate and is not an issue required to be investigated based on the ASTM International E1527-21 Standard.

Based on the Findings of this Phase I ESA, no BERs were identified.

### **8.3 Conclusions**

We have performed a Phase I Environmental Site Assessment in conformance with the scope and limitations of ASTM Practice E1527-21 of the Subject Property which consists of two parcels, located 231 South Lincoln Avenue, Corona, CA 92882. The Subject Property is identified as APN(s) 118270024 and 118270054. Any exceptions to, or deletions from, this practice are described in the Limitations Section of this report. This assessment has revealed the following recognized environmental conditions, historical recognized environmental conditions, controlled recognized environmental conditions, and/or significant data gaps in connection with the Subject Property:

- REC – Soil of unknown source was stored and potentially used to grade the Subject Property during expansion of the adjoining freeway to the north.
- HREC – Closed LUST case for former Honda Cars of Corona.

### **8.4 Recommendations**

**Additional Environmental Investigations are recommended at this time. A soil investigation is recommended to determine if Subject Property has been impacted by the potential import of soils from an unknown source.**

## 8.5 Professional Signature

According to Code of Federal Regulations C.F.R. - Title 40 §312.10, Environmental Professional is defined as:

*"(1) a person who possess sufficient specific education, training, and experience necessary to exercise professional judgment to develop opinions and conclusions regarding conditions indicative of releases or threatened releases (see §312.1(c)) on, at, in, or to a property, sufficient to meet the objectives and performance factors in §312.20(e) and (f).*

*(2) Such a person must:*

*(i) hold a current professional engineer's or Professional Geologist's license or registration from a state, tribe, or U.S. territory (or the Commonwealth of Puerto Rico) and have the equivalent of three (3) years of full-time relevant experience; or*

*(ii) Be licensed or certified by the federal government, a state, tribe, or U.S. territory (or the Commonwealth of Puerto Rico) to perform environmental inquiries as defined in §312.21 and have the equivalent of three (3) years of full-time relevant experience; or*

*(iii) Have a Baccalaureate or higher degree from an accredited institution of higher education in a discipline of engineering or science and the equivalent of five (5) years of full-time relevant experience; or*

*(iv) Have the equivalent of ten (10) years of full-time relevant experience".*

We declare to the best of our professional knowledge and belief, we have met the definition of Environmental Professional as defined in §312.10 of 40 C.F.R. 312. We have the specific qualifications based on education, training, and experience to assess a property of the nature, history, and setting of the Subject Property. We have developed and performed all appropriate inquiries in conformance with the standards and practices set forth in 40 C.F.R. 312.

It has been a pleasure to be of service. If any questions arise, please contact our office.

Sincerely,



Paul J. Robinson  
Environmental Professional  
Priority One Environmental, Inc.

## 8.6 References

- ASTM Standard E1527-21 - Phase 1 Standard
- Environmental Data Resources, Inc (EDR) Basic Package (Sanborn Fire Insurance Maps, Radius Report, City Directory Search by EDR)
- U.S. Geological Survey Topographic Maps
- Google Earth Pro – Aerial Images
- State Water Resources Control Board, GEOTRACKER ([geotracker.waterboards.ca.gov](http://geotracker.waterboards.ca.gov))
- Department of Toxic Substance Control, ENVIROSTOR ([www.envirostor.dtsc.ca.gov](http://www.envirostor.dtsc.ca.gov))
- CalEPA Regulated Site Portal (<https://siteportal.calepa.ca.gov/nsite/>)

## **9.0 Appendix**

- 9.1 Photographs of Subject Property.
- 9.2 Site Figures: Site Vicinity Map, Site Parcel Map, Current, Historical Topographic Maps, and Historical Aerial Photographs.
- 9.3 EDR Sanborn Map Search.
- 9.4 EDR Radius Report.
- 9.5 EDR City Directory Search.
- 9.6 Local Agency Records (If any were found and reviewed).
- 9.7 Professional Qualifications (Resume).



# 9.1 Photos



Photo #1: View of Subject Property looking east.




Photo #2: View looking north from southwest corner of Subject Property.



Photo #3: View of east portion of Subject Property.



Photo #4: View looking east along freeway wall.




Photo #5: View of Subject Property looking west.




Photo #6: View looking west along north property line.





Figure 1: Vicinity Map





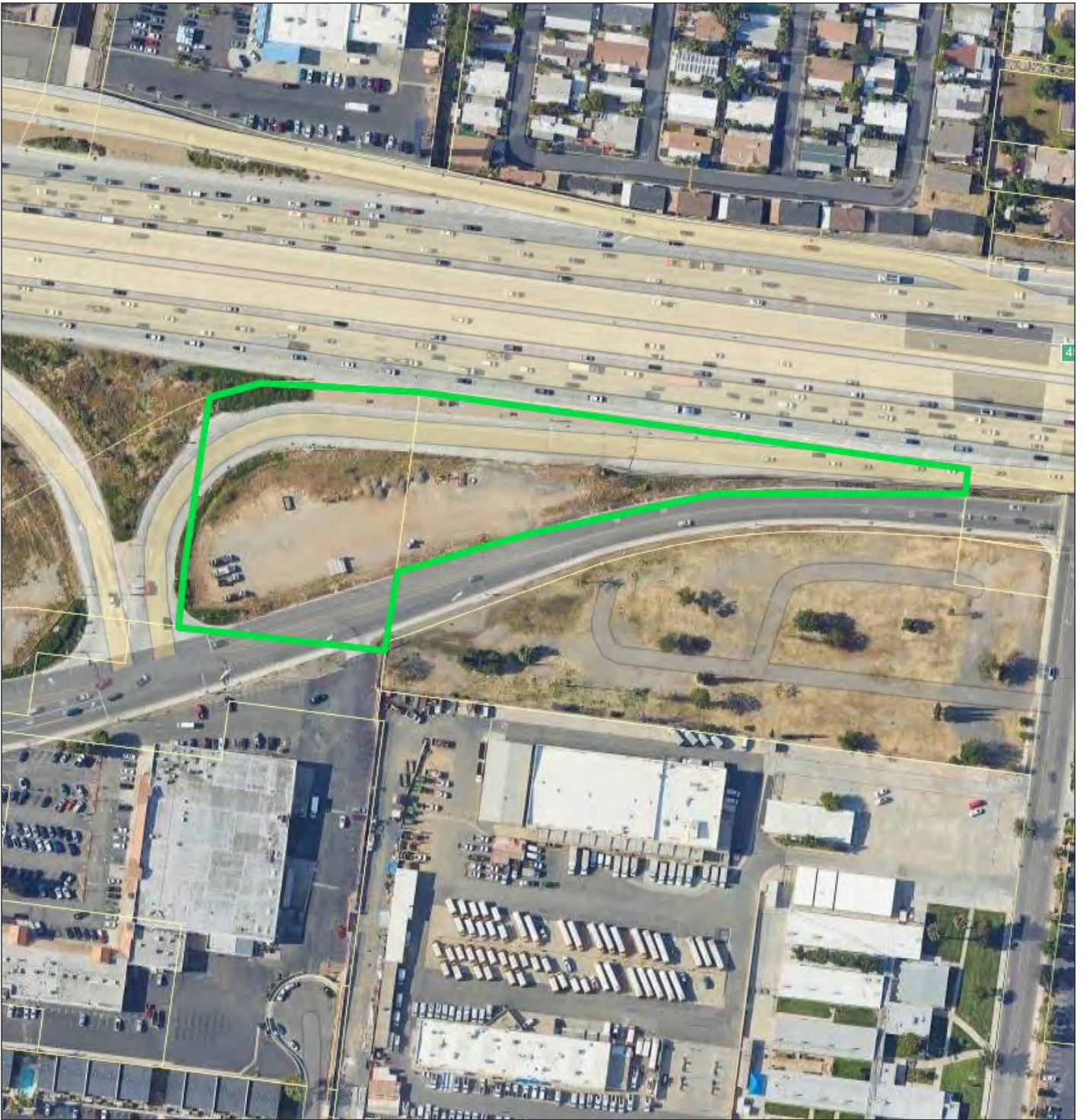



Figure 2: Parcel Map





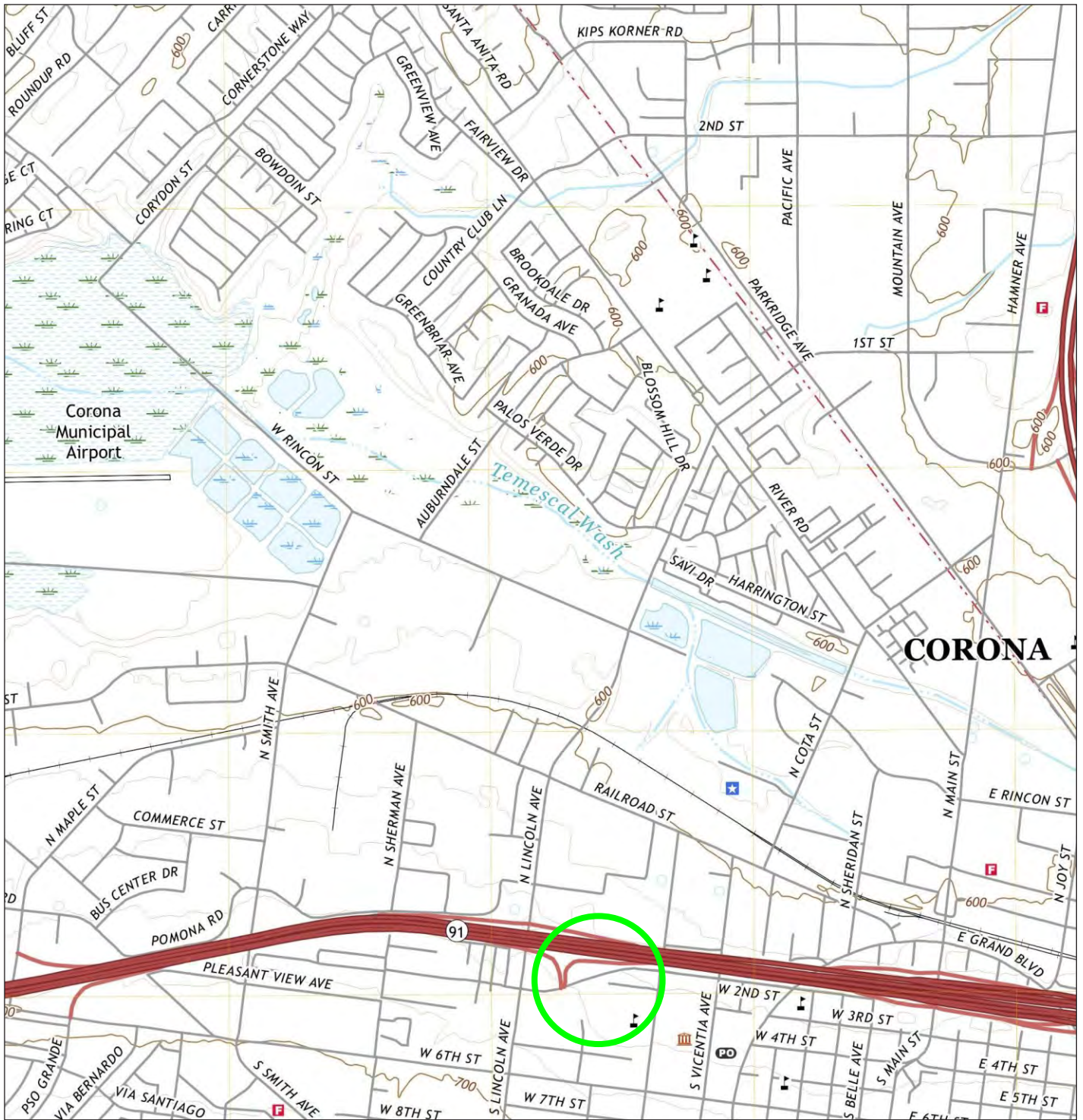



Figure 3: 2022 USGS Topographic Map





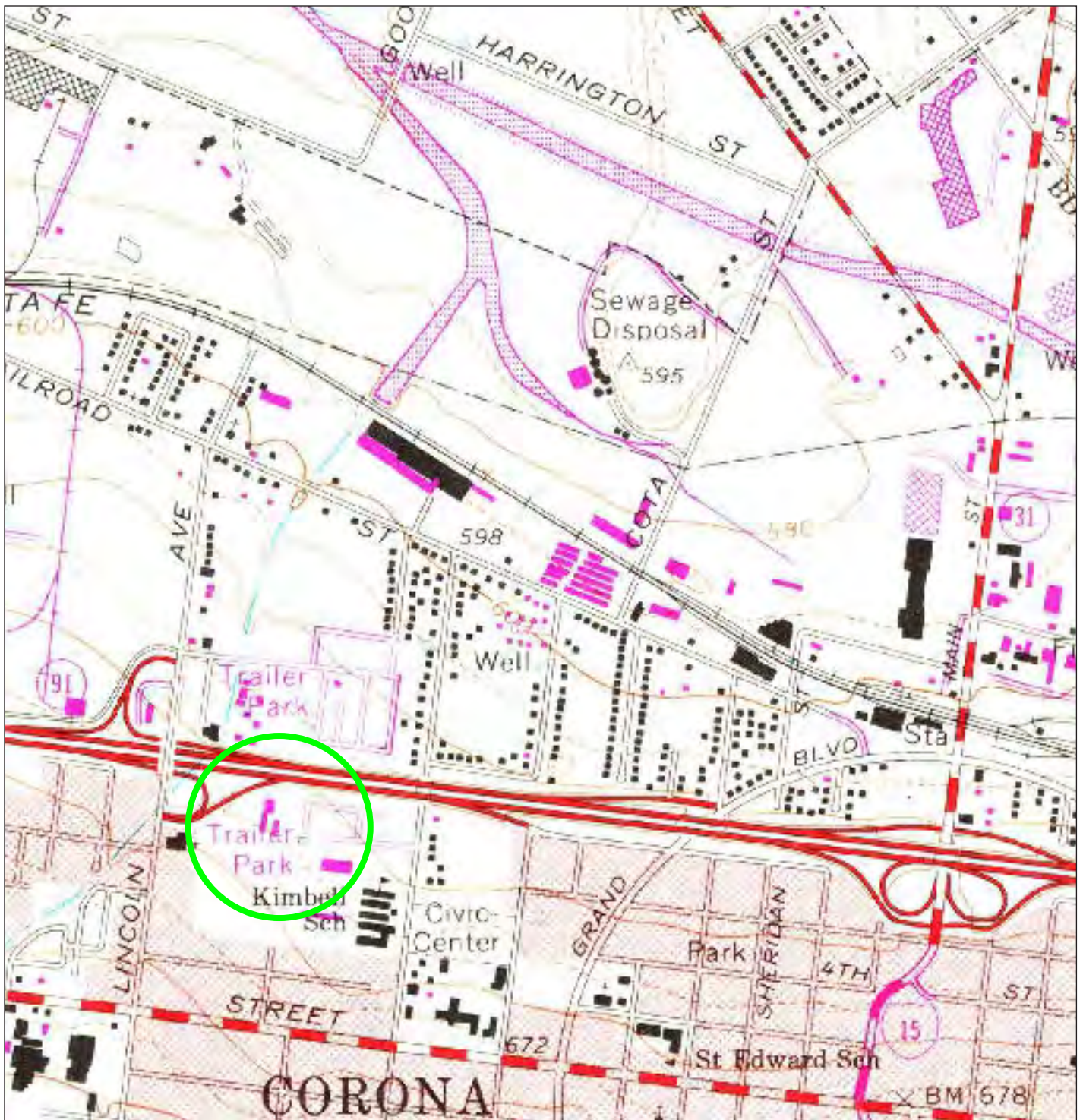



Figure 4: 1967 (Revised in 1981) USGS Topographic Map





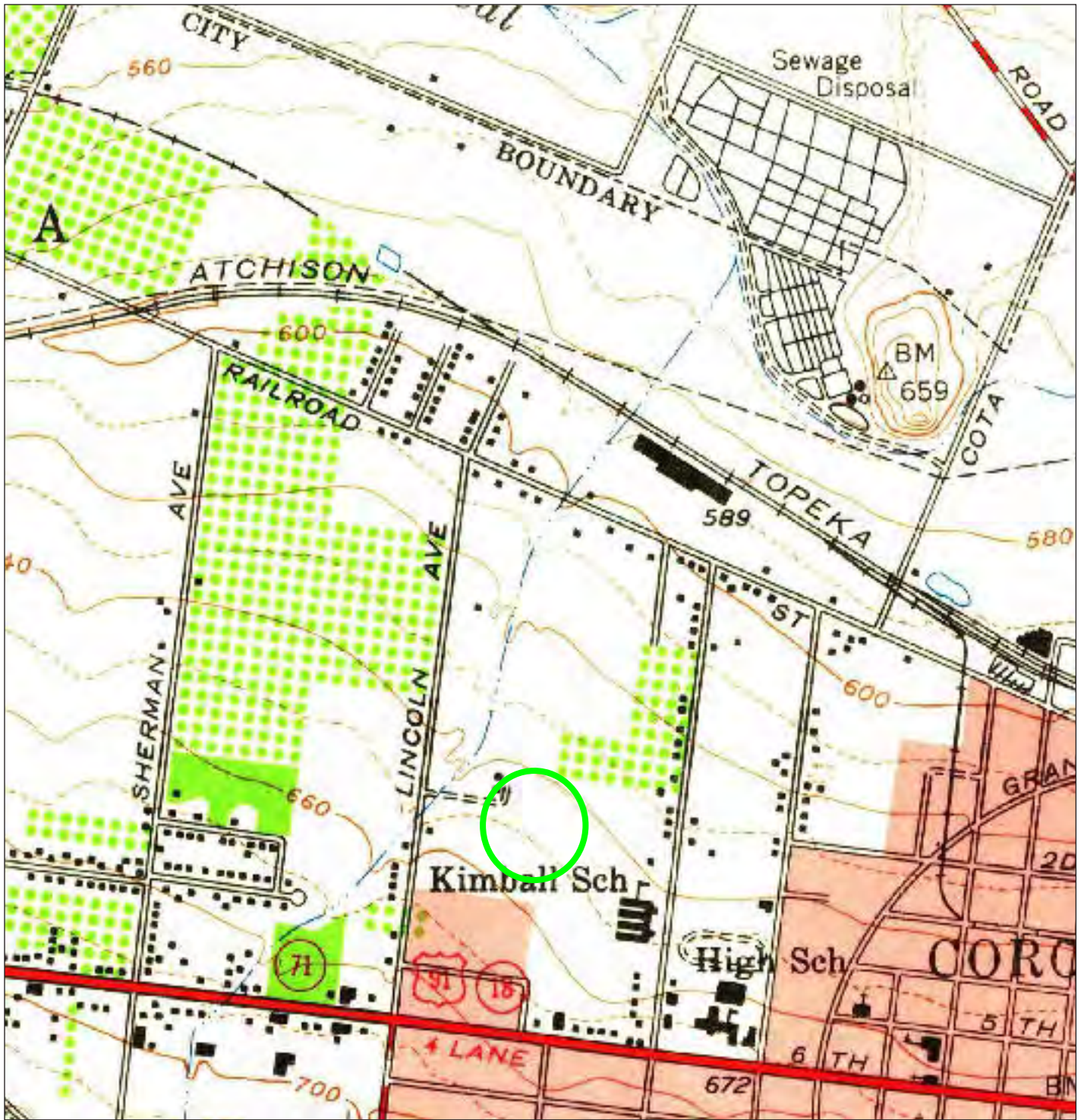



Figure 5: 1954 USGS Topographic Map





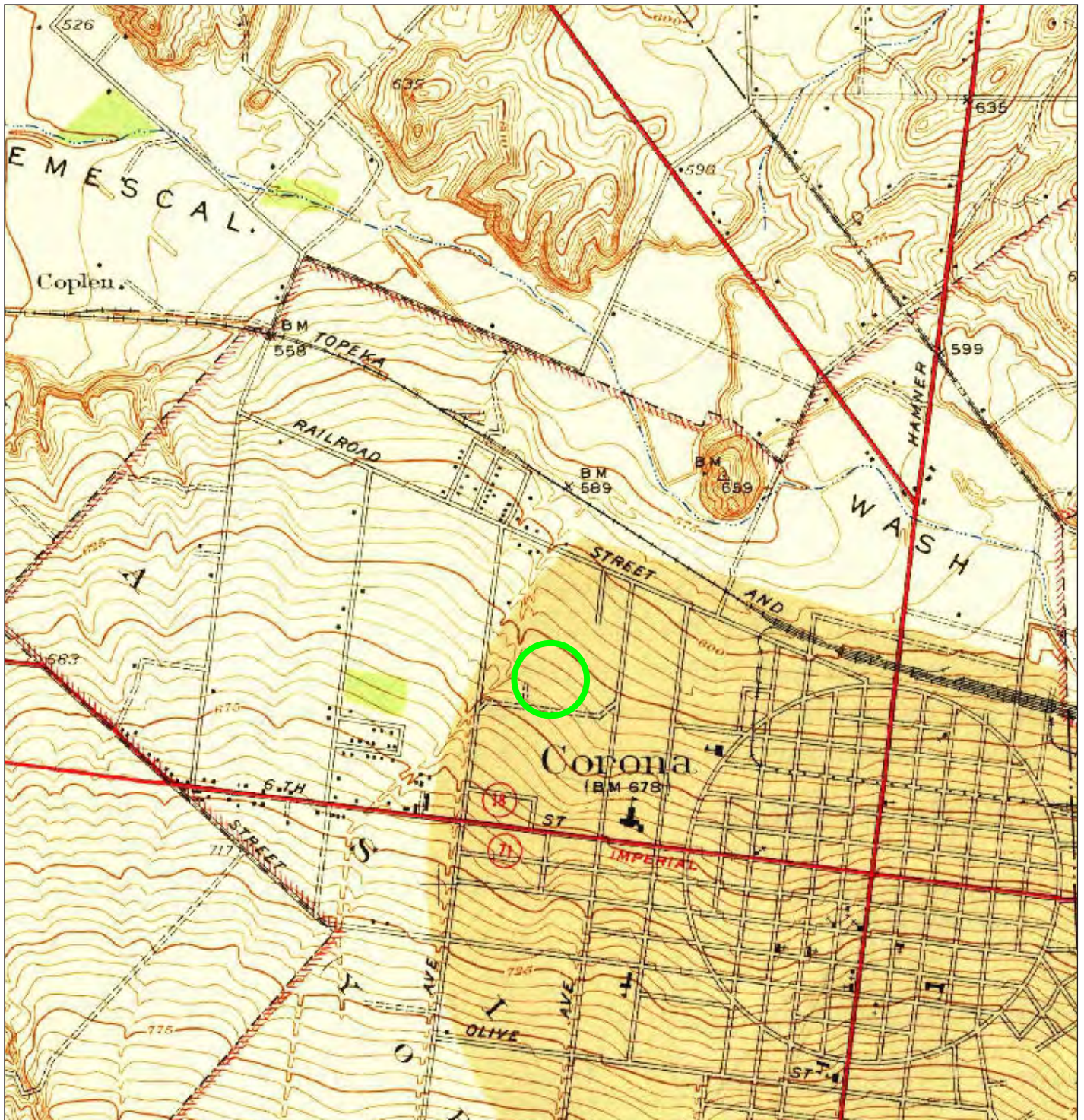



Figure 6: 1942 USGS Topographic Map





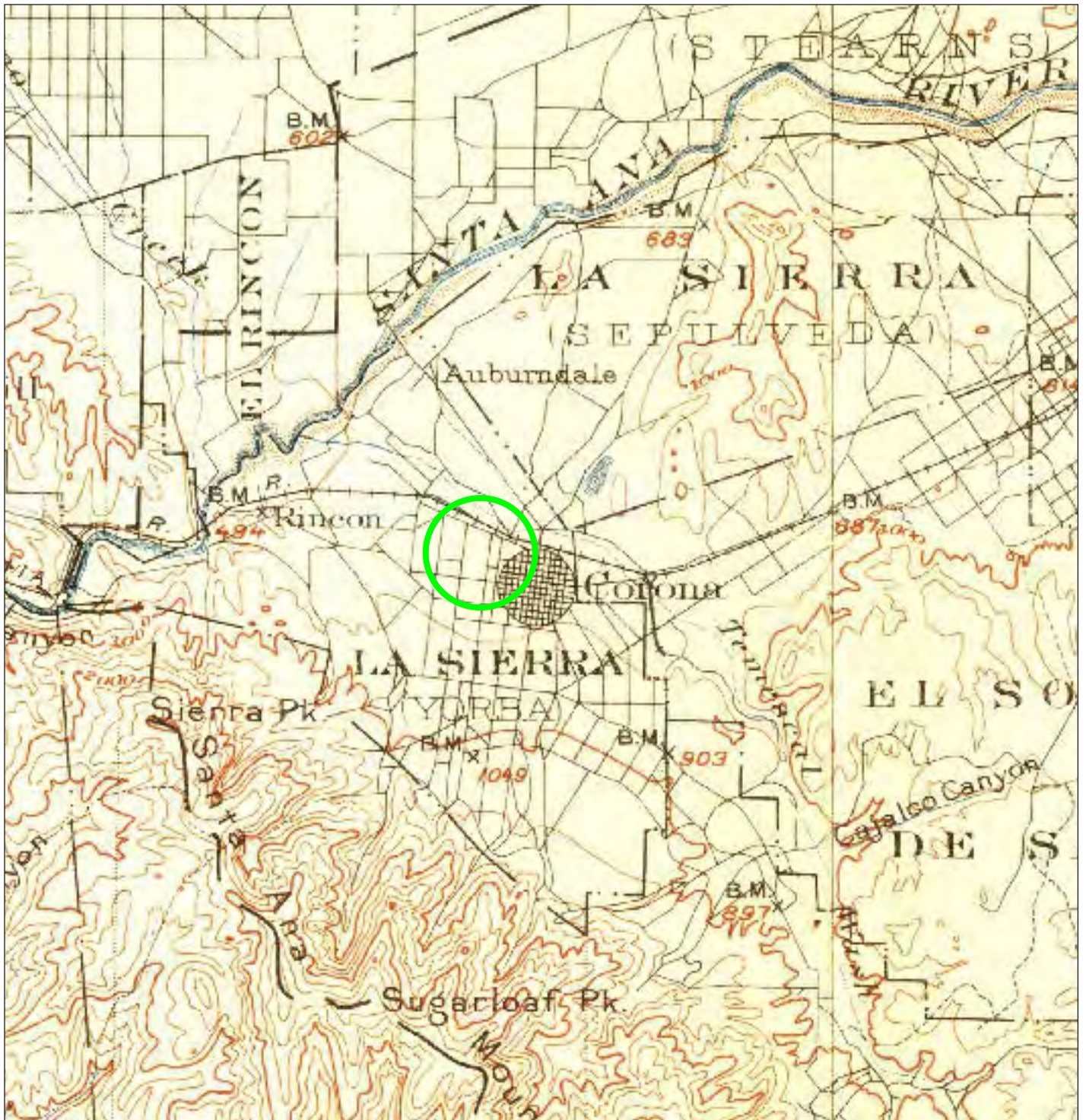


Figure 7: 1901 USGS Topographic Map









Figure 8: 2016 Aerial Photograph





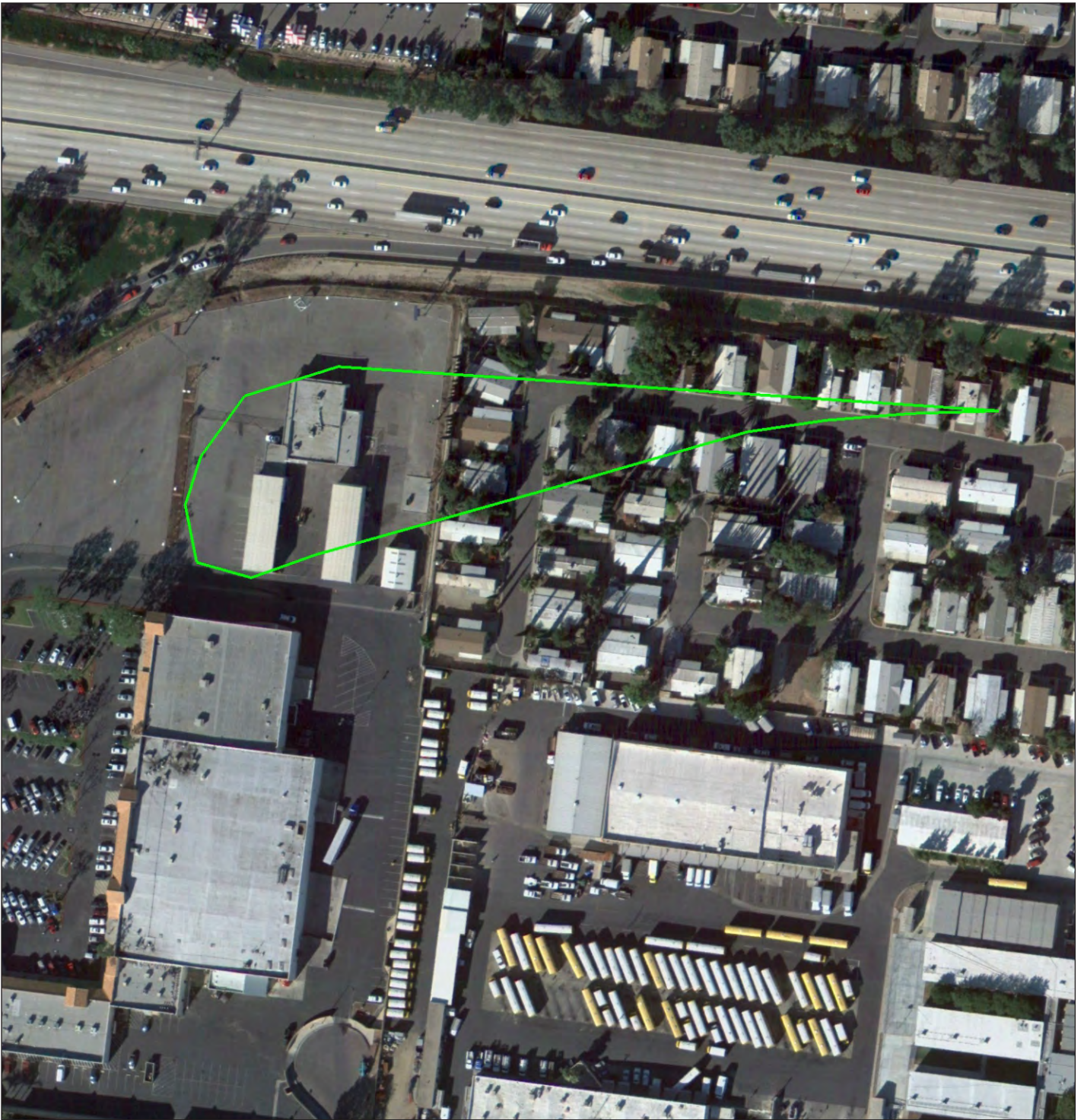



Figure 9: 2010 Aerial Photograph








Figure 10: 2005 Aerial Photograph








Figure 11: 1994 Aerial Photograph








Figure 12: 1980 Aerial Photograph






Figure 13: 1971 Aerial Photograph







Figure 13: 1948 Aerial Photograph



P1E-24-01-07

Vacant Lots - West 2nd Street

Corona, CA 92882

Inquiry Number: 7545858.3

January 19, 2024

## Certified Sanborn® Map Report



6 Armstrong Road, 4th floor  
Shelton, CT 06484  
Toll Free: 800.352.0050  
[www.edrnet.com](http://www.edrnet.com)

# Certified Sanborn® Map Report

01/19/24

**Site Name:**

P1E-24-01-07  
Vacant Lots - West 2nd Street  
Corona, CA 92882  
EDR Inquiry # 7545858.3

**Client Name:**

Priority One Environmental, Inc.  
40686 Chianti Cir,  
Murrieta, CA 92562  
Contact: Paul Robinson



The Sanborn Library has been searched by EDR and maps covering the target property location as provided by Priority One Environmental, Inc. were identified for the years listed below. The Sanborn Library is the largest, most complete collection of fire insurance maps. The collection includes maps from Sanborn, Bromley, Perris & Browne, Hopkins, Barlow, and others. Only Environmental Data Resources Inc. (EDR) is authorized to grant rights for commercial reproduction of maps by the Sanborn Library LLC, the copyright holder for the collection. Results can be authenticated by visiting [www.edrnet.com/sanborn](http://www.edrnet.com/sanborn).

The Sanborn Library is continually enhanced with newly identified map archives. This report accesses all maps in the collection as of the day this report was generated.

### Certified Sanborn Results:

**Certification #** 313A-4C0D-94B9  
**PO #** P1E-24-01-07  
**Project** P1E-24-01-07



Sanborn® Library search results

Certification #: 313A-4C0D-94B9

### UNMAPPED PROPERTY

This report certifies that the complete holdings of the Sanborn Library, LLC collection have been searched based on client supplied target property information, and fire insurance maps covering the target property were not found.

The Sanborn Library includes more than 1.2 million fire insurance maps from Sanborn, Bromley, Perris & Browne, Hopkins, Barlow and others which track historical property usage in approximately 12,000 American cities and towns. Collections searched:

- Library of Congress
- University Publications of America
- EDR Private Collection

*The Sanborn Library LLC Since 1866™*

### Limited Permission To Make Copies

Priority One Environmental, Inc. (the client) is permitted to make up to FIVE photocopies of this Sanborn Map transmittal and each fire insurance map accompanying this report solely for the limited use of its customer. No one other than the client is authorized to make copies. Upon request made directly to an EDR Account Executive, the client may be permitted to make a limited number of additional photocopies. This permission is conditioned upon compliance by the client, its customer and their agents with EDR's copyright policy; a copy of which is available upon request.

### Disclaimer - Copyright and Trademark Notice

This Report contains certain information obtained from a variety of public and other sources reasonably available to Environmental Data Resources, LLC. It cannot be concluded from this Report that coverage information for the target and surrounding properties does not exist from other sources. This Report is provided on an "AS IS", "AS AVAILABLE" basis. NO WARRANTY EXPRESS OR IMPLIED IS MADE WHATSOEVER IN CONNECTION WITH THIS REPORT. ENVIRONMENTAL DATA RESOURCES, LLC AND ITS SUBSIDIARIES, AFFILIATES AND THIRD PARTY SUPPLIERS DISCLAIM ALL WARRANTIES, OF ANY KIND OR NATURE, EXPRESS OR IMPLIED, ARISING OUT OF OR RELATED TO THIS REPORT OR ANY OF THE DATA AND INFORMATION PROVIDED IN THIS REPORT, INCLUDING WITHOUT LIMITATION, ANY WARRANTIES REGARDING ACCURACY, QUALITY, CORRECTNESS, COMPLETENESS, COMPREHENSIVENESS, SUITABILITY, MERCHANTABILITY, FITNESS FOR A PARTICULAR PURPOSE, TITLE, NON-INFRINGEMENT, MISAPPROPRIATION, OR OTHERWISE. ALL RISK IS ASSUMED BY THE USER. IN NO EVENT SHALL ENVIRONMENTAL DATA RESOURCES, LLC OR ITS SUBSIDIARIES, AFFILIATES OR THIRD PARTY SUPPLIERS BE LIABLE TO ANYONE FOR ANY DIRECT, INCIDENTAL, INDIRECT, SPECIAL, CONSEQUENTIAL OR OTHER DAMAGES OF ANY TYPE OR KIND (INCLUDING BUT NOT LIMITED TO LOSS OF PROFITS, LOSS OF USE, OR LOSS OF DATA), ARISING OUT OF OR IN ANY WAY CONNECTED WITH THIS REPORT OR ANY OF THE DATA AND INFORMATION PROVIDED IN THIS REPORT. Any analyses, estimates, ratings, environmental risk levels, or risk codes provided in this Report are provided for illustrative purposes only, and are not intended to provide, nor should they be interpreted as providing any facts regarding, or prediction or forecast of, any environmental risk for any property. Only an assessment performed by a qualified environmental professional can provide findings, opinions or conclusions regarding the environmental risk or conditions in, on or at any property.

Copyright 2024 by Environmental Data Resources, Inc. All rights reserved. Reproduction in any media or format, in whole or in part, of any report or map of Environmental Data Resources, Inc., or its affiliates, is prohibited without prior written permission.

EDR and its logos (including Sanborn and Sanborn Map) are trademarks of Environmental Data Resources, LLC or its affiliates. All other trademarks used herein are the property of their respective owners.

**P1E-24-01-07**

Vacant Lots - West 2nd Street  
Corona, CA 92882

Inquiry Number: 7545858.2s  
January 19, 2024

## The EDR Radius Map™ Report with GeoCheck®



6 Armstrong Road, 4th floor  
Shelton, CT 06484  
Toll Free: 800.352.0050  
[www.edrnet.com](http://www.edrnet.com)

# TABLE OF CONTENTS

<u>SECTION</u>	<u>PAGE</u>
Executive Summary .....	ES1
Overview Map .....	2
Detail Map .....	3
Map Findings Summary .....	4
Map Findings .....	9
Orphan Summary .....	677
Government Records Searched/Data Currency Tracking .....	GR-1
 <b><u>GEOCHECK ADDENDUM</u></b>	
Physical Setting Source Addendum .....	A-1
Physical Setting Source Summary .....	A-2
Physical Setting SSURGO Soil Map .....	A-5
Physical Setting Source Map .....	A-10
Physical Setting Source Map Findings .....	A-12
Physical Setting Source Records Searched .....	PSGR-1

*Thank you for your business.*  
Please contact EDR at 1-800-352-0050  
with any questions or comments.

### Disclaimer - Copyright and Trademark Notice

This Report contains certain information obtained from a variety of public and other sources reasonably available to Environmental Data Resources, LLC. It cannot be concluded from this Report that coverage information for the target and surrounding properties does not exist from other sources. This Report is provided on an "AS IS", "AS AVAILABLE" basis. **NO WARRANTY EXPRESS OR IMPLIED IS MADE WHATSOEVER IN CONNECTION WITH THIS REPORT. ENVIRONMENTAL DATA RESOURCES, LLC AND ITS SUBSIDIARIES, AFFILIATES AND THIRD PARTY SUPPLIERS DISCLAIM ALL WARRANTIES, OF ANY KIND OR NATURE, EXPRESS OR IMPLIED, ARISING OUT OF OR RELATED TO THIS REPORT OR ANY OF THE DATA AND INFORMATION PROVIDED IN THIS REPORT, INCLUDING WITHOUT LIMITATION, ANY WARRANTIES REGARDING ACCURACY, QUALITY, CORRECTNESS, COMPLETENESS, COMPREHENSIVENESS, SUITABILITY, MERCHANTABILITY, FITNESS FOR A PARTICULAR PURPOSE, TITLE, NON-INFRINGEMENT, MISAPPROPRIATION, OR OTHERWISE. ALL RISK IS ASSUMED BY THE USER. IN NO EVENT SHALL ENVIRONMENTAL DATA RESOURCES, LLC OR ITS SUBSIDIARIES, AFFILIATES OR THIRD PARTY SUPPLIERS BE LIABLE TO ANYONE FOR ANY DIRECT, INCIDENTAL, INDIRECT, SPECIAL, CONSEQUENTIAL OR OTHER DAMAGES OF ANY TYPE OR KIND (INCLUDING BUT NOT LIMITED TO LOSS OF PROFITS, LOSS OF USE, OR LOSS OF DATA) INFORMATION PROVIDED IN THIS REPORT.** Any analyses, estimates, ratings, environmental risk levels, or risk codes provided in this Report are provided for illustrative purposes only, and are not intended to provide, nor should they be interpreted as providing any facts regarding, or prediction or forecast of, any environmental risk for any property. Only an assessment performed by a qualified environmental professional can provide findings, opinions or conclusions regarding the environmental risk or conditions in, on or at any property.

Copyright 2024 by Environmental Data Resources, LLC. All rights reserved. Reproduction in any media or format, in whole or in part, of any report or map of Environmental Data Resources, LLC, or its affiliates, is prohibited without prior written permission.

EDR and its logos (including Sanborn and Sanborn Map) are trademarks of Environmental Data Resources, LLC or its affiliates. All other trademarks used herein are the property of their respective owners.



## EXECUTIVE SUMMARY

A search of available environmental records was conducted by Environmental Data Resources, Inc (EDR). The report was designed to assist parties seeking to meet the search requirements of EPA's Standards and Practices for All Appropriate Inquiries (40 CFR Part 312), the ASTM Standard Practice for Environmental Site Assessments (E1527 - 21), the ASTM Standard Practice for Environmental Site Assessments for Forestland or Rural Property (E2247 - 16), the ASTM Standard Practice for Limited Environmental Due Diligence: Transaction Screen Process (E1528 - 22) or custom requirements developed for the evaluation of environmental risk associated with a parcel of real estate.

### TARGET PROPERTY INFORMATION

#### ADDRESS

VACANT LOTS - WEST 2ND STREET  
CORONA, CA 92882

#### COORDINATES

Latitude (North): 33.8808600 - 33° 52' 51.09"  
Longitude (West): 117.5789340 - 117° 34' 44.16"  
Universal Transverse Mercator: Zone 11  
UTM X (Meters): 446460.6  
UTM Y (Meters): 3748902.8  
Elevation: 643 ft. above sea level

### USGS TOPOGRAPHIC MAP ASSOCIATED WITH TARGET PROPERTY

Target Property Map: 50005749 CORONA NORTH, CA  
Version Date: 2022  
  
South Map: 50005750 CORONA SOUTH, CA  
Version Date: 2022

### AERIAL PHOTOGRAPHY IN THIS REPORT

Portions of Photo from: 20200423  
Source: USDA

MAPPED SITES SUMMARY

Target Property Address:  
 VACANT LOTS - WEST 2ND STREET  
 CORONA, CA 92882

Click on Map ID to see full detail.

MAP ID	SITE NAME	ADDRESS	DATABASE ACRONYMS	RELATIVE ELEVATION	DIST (ft. & mi.) DIRECTION
<a href="#">A1</a>	HONDA CAR OF CORONA	231 S LINCOLN	HWTS	Higher	1 ft.
<a href="#">A2</a>	HONDA CARS OF CORONA	231 S LINCOLN AVE	FINDS	Higher	1 ft.
<a href="#">A3</a>	VACATION STATION RV	231 S LINCOLN AVE	HWTS	Higher	1 ft.
<a href="#">A4</a>	HONDA CARS OF CORONA	231 S LINCOLN AVE	RGA LUST	Higher	1 ft.
<a href="#">A5</a>	HONDA CARS OF CORONA	231 SO LINCOLN AVE	FINDS, ECHO	Higher	1 ft.
<a href="#">A6</a>	RIVERSIDE COUNTY TRA	231 S. LINCOLN AVE.	HWTS	Higher	1 ft.
<a href="#">A7</a>	SUZUKI CARS AND TRUC	231 S LINCOLN AVENUE	RCRA-SQG, LUST, SWEEPS UST, HIST UST, CA FID UST,...	Higher	1 ft.
<a href="#">A8</a>	ROBERTO ACOSTA	231 S LINCOLN AVE	HWTS, HAZNET	Higher	1 ft.
<a href="#">A9</a>	HONDA CARS OF CORONA	231 S LINCOLN AVE	UST FINDER RELEASE	Higher	1 ft.
<a href="#">A10</a>	1X HONDA CARS OF COR	231 S LINCLON	HWTS, HAZNET	Higher	1 ft.
<a href="#">A11</a>	HONDA CARS OF CORONA	231 S LINCOLN AVE	HIST UST, HWTS, HAZNET	Higher	1 ft.
<a href="#">B12</a>	CARDENAS MARKETS #14	301 S LINCOLN AVE	RCRA NonGen / NLR	Higher	274, 0.052, SW
<a href="#">B13</a>	CARDENAS MARKETS #14	301 S LINCOLN AVE	CERS HAZ WASTE, HWTS, HAZNET, CERS	Higher	274, 0.052, SW
<a href="#">B14</a>	CARDENAS MARKETS #14	301 S LINCOLN AVE	RCRA NonGen / NLR	Higher	274, 0.052, SW
<a href="#">C15</a>	WELL 31 (DESALTER SU		PFAS	Lower	362, 0.069, ESE
<a href="#">C16</a>	CORONA-NORCO UNIFIED	300 BUENA VISTA AVE	UST FINDER RELEASE	Higher	556, 0.105, SE
<a href="#">C17</a>	CORONA NORCO USD	300 BUENA VISTA AVE	RCRA-LQG, SWEEPS UST, CA FID UST, FINDS	Higher	556, 0.105, SE
<a href="#">C18</a>	CORONA/NORCO SCHOOL	300 BUENA VISTA AVE	UST	Higher	556, 0.105, SE
<a href="#">C19</a>	CORONA-NORCO USD	300 BUENA VISTA AVE	LUST, HIST CORTESE, WDS	Higher	556, 0.105, SE
<a href="#">C20</a>	DISTRICT SERVICE CEN	300 S BUENA VISTA AV	ENVIROSTOR, SCH, CERS HAZ WASTE, HIST UST, CERS...	Higher	556, 0.105, SE
<a href="#">C21</a>	FIRST STUDENT, INC.	300 S BUENA VISTA	RCRA NonGen / NLR	Higher	556, 0.105, SE
<a href="#">C22</a>	CORONA NORCO UNIFIED	300 S BUENA VISTA AV	UST FINDER	Higher	556, 0.105, SE
<a href="#">C23</a>	ORANGE GROVE HIGH SC	300 BUENA VISTA AVEN	ENVIROSTOR, SCH	Higher	556, 0.105, SE
<a href="#">C24</a>	DISTRICT SERVICE CEN	300 BUENA VISTA AVEN	LUST, HIST UST, NPDES, CIWQS, CERS	Higher	556, 0.105, SE
<a href="#">C25</a>	CORONA NORCO USD MAI	300 S BUENA VISTA AV	UST	Higher	556, 0.105, SE
<a href="#">C26</a>	CORONA-NORCO UNIFIED	300 BUENA VISTA AVE	Cortese, HWTS, HAZNET	Higher	556, 0.105, SE
<a href="#">27</a>	JOE C MARTINEZ AND L	124 N BUENA VISTA AV	RCRA NonGen / NLR	Lower	566, 0.107, NE
<a href="#">28</a>	CALIFORNIA EXPRESS	995 POMONA RD	RCRA NonGen / NLR, FINDS, ECHO	Lower	609, 0.115, NNE
<a href="#">D29</a>	DRYCLEAN EXPRESS	341 H S LINCOLN AVE	RCRA-SQG, FINDS, ECHO, DRYCLEANERS, EMI, HWTS,...	Higher	636, 0.120, WSW
<a href="#">D30</a>	SPEED WASH LAUNDRY	321 S LINCOLN AVE	EDR Hist Cleaner	Higher	647, 0.123, WSW
<a href="#">31</a>	RCIT BUENA VISTA	330 S BUENA VISTA AV	RCRA NonGen / NLR	Higher	668, 0.127, SSE
<a href="#">D32</a>	TEXACO LINCOLN	230 S S LINCOLN AVE	LUST, Cortese, CERS	Higher	681, 0.129, West
<a href="#">E33</a>	WELL 22 (DESALTER SU		PFAS	Higher	683, 0.129, SSW
<a href="#">D34</a>	SHELL FOOD MART	230 S LINCOLN AVE	UST FINDER	Higher	711, 0.135, West
<a href="#">D35</a>	SHELL FOOD MART	230 S LINCOLN AVE	UST	Higher	711, 0.135, West
<a href="#">D36</a>	SHELL LINCOLN	230 S LINCOLN AVENUE	UST FINDER RELEASE	Higher	711, 0.135, West
<a href="#">D37</a>	SHELL LINCOLN	230 S LINCOLN AVENUE	LUST, CERS HAZ WASTE, CERS TANKS, Cortese, CERS	Higher	711, 0.135, West
<a href="#">D38</a>	TEXACO STATION	230 LINCOLN AVE	UST	Higher	712, 0.135, West
<a href="#">F39</a>	HONDA CARS OF CORONA	1080 POMONA RD	RCRA NonGen / NLR	Lower	747, 0.141, NNW

MAPPED SITES SUMMARY

Target Property Address:  
 VACANT LOTS - WEST 2ND STREET  
 CORONA, CA 92882

Click on Map ID to see full detail.

MAP ID	SITE NAME	ADDRESS	DATABASE ACRONYMS	RELATIVE ELEVATION	DIST (ft. & mi.) DIRECTION
<a href="#">F40</a>	HUNTER MOTORCARS INC	1080 POMONA RD	RCRA NonGen / NLR	Lower	747, 0.141, NNW
<a href="#">F41</a>	HUNTER MOTORCARS INC	1080 POMONA RD	AST, CERS HAZ WASTE, CERS TANKS, HWTS, HAZNET,...	Lower	747, 0.141, NNW
<a href="#">D42</a>	DRY CLEAN EXPRESS	341 S LINCOLN AVE ST	DRYCLEANERS	Higher	747, 0.141, WSW
<a href="#">D43</a>	DRYCLEAN EXPRESS CLE	341 S LINCOLN AVE ST	DRYCLEANERS	Higher	747, 0.141, WSW
<a href="#">D44</a>	DRYCLEAN EXPRESS	341 S LINCOLN AVE	DRYCLEANERS	Higher	747, 0.141, WSW
<a href="#">D45</a>	DRY CLEAN EXPRESS	341 S LINCOLN AVE ST	DRYCLEANERS	Higher	747, 0.141, WSW
<a href="#">D46</a>	DRY CLEAN EXPRESS	341 S LINCOLN AVE ST	DRYCLEANERS	Higher	747, 0.141, WSW
<a href="#">D47</a>	DRY CLEAN EXPRESS	341 S. LINCOLN AVE	CPS-SLIC, BROWNFIELDS, CERS	Higher	747, 0.141, WSW
<a href="#">D48</a>	DRYCLEAN EXPRESS, JO	341 S LINCOLN AVE ST	DRYCLEANERS	Higher	747, 0.141, WSW
<a href="#">D49</a>	DRYCLEAN EXPRESS CLE	341 S LINCOLN AVE	DRYCLEANERS	Higher	747, 0.141, WSW
<a href="#">D50</a>	DRY CLEAN EXPRESS, K	341 S LINCOLN AVE ST	DRYCLEANERS	Higher	747, 0.141, WSW
<a href="#">E51</a>	MARIA SANDOVAL	987 W. 5TH ST.	RCRA NonGen / NLR	Higher	776, 0.147, SSW
<a href="#">G52</a>	WELL 15 (MANGULAR SU		PFAS	Lower	916, 0.173, WNW
<a href="#">H53</a>	MIDAS	406 S LINCOLN AVE	RCRA NonGen / NLR	Higher	934, 0.177, WSW
<a href="#">H54</a>	MIDAS OF CORONA	406 S LINCOLN AVE	HAULERS, CERS HAZ WASTE, HWTS, HAZNET, CERS	Higher	934, 0.177, WSW
<a href="#">H55</a>	ALTMAN AUTOMOTIVE	406 S LINCOLN AVE	RCRA NonGen / NLR	Higher	934, 0.177, WSW
<a href="#">H56</a>	PB AUTO SERVICE LLC	406 S LINCOLN AVE	RCRA NonGen / NLR	Higher	934, 0.177, WSW
<a href="#">I57</a>	FLEET MAINTENANCE	306 S VICENTIA	HIST UST	Higher	951, 0.180, ESE
<a href="#">I58</a>	CORONA CITY/FLEET MA	306 S VICENTIA	SWEEPS UST, CA FID UST	Higher	951, 0.180, ESE
<a href="#">J59</a>	CORONA DEL REY APART	325 ISABELLA WAY	RCRA NonGen / NLR	Higher	959, 0.182, West
<a href="#">I60</a>	COUNTY OF RIVERSIDE-	400 S VICENTIA AVE	CERS HAZ WASTE, HWTS, HAZNET	Higher	1004, 0.190, ESE
<a href="#">I61</a>	RIVERSIDE COUNTY DEP	400 S VICENTIA AVE	RCRA NonGen / NLR	Higher	1004, 0.190, ESE
<a href="#">I62</a>	WELL 25 (DESALTER SU		PFAS	Higher	1014, 0.192, ESE
<a href="#">63</a>	CORONA DEL REY APART	204 ISABELLA WAY	RCRA NonGen / NLR	Higher	1031, 0.195, West
<a href="#">H64</a>	TOWN 1HR PHOTO	401 S LINCOLN AVE UN	RCRA-SQG, FINDS	Higher	1040, 0.197, SW
<a href="#">K65</a>	SHELL STA	111 N LINCOLN	HIST UST	Lower	1049, 0.199, NW
<a href="#">K66</a>	SHELL LINCOLN	111 N. LINCOLN AVE.	UST	Lower	1049, 0.199, NW
<a href="#">K67</a>	SPEEDWAY #3054	111 N LINCOLN AVE	RCRA NonGen / NLR	Lower	1049, 0.199, NW
<a href="#">K68</a>	SHELL SERVICE STATIO	111 NORTH LINCOLN AV	LUST, Cortese, CERS	Lower	1049, 0.199, NW
<a href="#">K69</a>	SPEEDWAY NO. 3054	111 N LINCOLN AVENUE	LUST, CERS HAZ WASTE, SWEEPS UST, CA FID UST, CERS	Lower	1049, 0.199, NW
<a href="#">K70</a>	SHELL LINCOLN POMONA	111 NORTH LINCOLN AV	UST FINDER RELEASE	Lower	1049, 0.199, NW
<a href="#">K71</a>	ARCO 42660 (WRR 6192	111 N LINCOLN AVENUE	UST	Lower	1049, 0.199, NW
<a href="#">K72</a>	TESORO (ARCO) 42660	111 N LINCOLN AVENUE	UST	Lower	1049, 0.199, NW
<a href="#">K73</a>	SPEEDWAY NO. 3054	111 N LINCOLN AVE	UST	Lower	1049, 0.199, NW
<a href="#">K74</a>	TESORO ARCO #42660	111 N LINCOLN AVE	RCRA NonGen / NLR	Lower	1049, 0.199, NW
<a href="#">K75</a>	TESORO (SPEEDWAY) 42	111 N LINCOLN AVENUE	UST FINDER	Lower	1049, 0.199, NW
<a href="#">76</a>	KENNY NGUYEN	130 N VICENTIA AVE	RCRA NonGen / NLR	Lower	1053, 0.199, ENE
<a href="#">77</a>	WELL 28 - (DESALTER		PFAS	Lower	1058, 0.200, NNE
<a href="#">K78</a>	SHELL SERVICE STATIO	111 N. LINCOLN/HWY 9	RCRA-SQG	Lower	1063, 0.201, NW

MAPPED SITES SUMMARY

Target Property Address:  
VACANT LOTS - WEST 2ND STREET  
CORONA, CA 92882

Click on Map ID to see full detail.

MAP ID	SITE NAME	ADDRESS	DATABASE ACRONYMS	RELATIVE ELEVATION	DIST (ft. & mi.) DIRECTION
J79	CORONA DEL REY APART	320 ISABELLA WAY	RCRA NonGen / NLR	Higher	1082, 0.205, West
L80	VCA AACACIA ANIMAL H	939 W 6TH ST	RCRA NonGen / NLR	Higher	1178, 0.223, South
M81	CROSS COUNTRY MANAGE	1141 POMONA UNIT D	RCRA NonGen / NLR, FINDS, ECHO, HWTS, HAZNET	Lower	1182, 0.224, NW
G82	AVID INK	1163 POMONA RD	RCRA-SQG, HWTS, HAZNET	Higher	1185, 0.224, WNW
N83	JERRY'S BRAKE & WHEE	1011 W SIXTH ST	CERS HAZ WASTE	Higher	1202, 0.228, SSW
N84	JERRYS BRAKE AND WHE	1011 WEST 6TH STREET	RCRA-SQG, FINDS, ECHO, HAZNET	Higher	1202, 0.228, SSW
N85	JERRYS BRAKE AND ALI	1011 W 6TH ST	RCRA NonGen / NLR	Higher	1202, 0.228, SSW
M86	MORRO'S AMERICAN IRO	1149 POMONA RD #A	RCRA NonGen / NLR	Lower	1215, 0.230, NW
M87	DIEMOLD SERVICES	1149 POMONA RD STE C	RCRA NonGen / NLR	Lower	1215, 0.230, NW
M88	TRISTAN ENGINEERING	1151 POMONA RD	RCRA-SQG	Lower	1219, 0.231, NW
M89	APPROVED FIRE PUMPS,	1151 POMONA ROAD , S	RCRA NonGen / NLR	Lower	1219, 0.231, NW
J90	NATIONAL CORE	1148 D STREET	RCRA NonGen / NLR	Higher	1225, 0.232, West
J91	CORONA DEL REY	1148 D STREET	RCRA NonGen / NLR	Higher	1225, 0.232, West
J92	NATIONAL CORE	1148 D ST	RCRA NonGen / NLR	Higher	1225, 0.232, West
J93	NATIONAL COMMUNITY R	1148 D ST	RCRA NonGen / NLR	Higher	1225, 0.232, West
J94	NATIONAL COMMUNITY R	1148 D STREET	RCRA NonGen / NLR	Higher	1225, 0.232, West
J95	CORONA DEL REY APART	325 MAGDALENA CIRCLE	RCRA NonGen / NLR	Higher	1239, 0.235, West
L96	BEAR ALIGNMENT AND B	927 W 6TH ST	CERS HAZ WASTE, HWTS, HAZNET, CERS	Higher	1242, 0.235, South
L97	BEAR ALIGNMENT & BRA	927 W 6TH ST	RCRA NonGen / NLR	Higher	1242, 0.235, South
O98	WALGREENS #5183	1107 W 6TH ST	RCRA-VSQG	Higher	1244, 0.236, SW
O99	6TH ST CHEVRON SERVI	1107 W 6TH ST	RCRA-SQG, FINDS, ECHO	Higher	1244, 0.236, SW
O100	98573	1107 W 6TH ST	HIST UST	Higher	1244, 0.236, SW
O101	CHEVRON #98573	1107 W SIXTH ST	SWEEPS UST, HIST UST, CA FID UST	Higher	1244, 0.236, SW
102	CORONA DEL REY APART	345 MAGDALENA CIRCLE	RCRA NonGen / NLR	Higher	1270, 0.241, WSW
L103	BIG O TIRES	1006 W 6TH ST	RCRA NonGen / NLR, FINDS, ECHO	Higher	1278, 0.242, SSW
L104	SOUTHLAND TIRE & SER	1002 W 6TH ST	RCRA NonGen / NLR	Higher	1282, 0.243, SSW
L105	BIG O TIRES LLC # 58	1002 W 6TH ST	CERS HAZ WASTE, HWTS, HAZNET, CERS	Higher	1282, 0.243, SSW
P106	TEXACO SERVICE STATI	230 LINCOLN AVE	LUST, SWEEPS UST, CA FID UST, HIST CORTESE	Lower	1574, 0.298, NNW
P107	HONDA CARS OF CORONA	231	LUST, HIST CORTESE	Lower	1597, 0.302, NNW
Q108	CORONA CITY/POLICE	849 W SIXTH ST	LUST, SWEEPS UST, CA FID UST, Cortese, EMI, CERS	Higher	1605, 0.304, SSE
Q109	CORONA POLICE FACILI	849 W SIXTH ST	UST FINDER RELEASE	Higher	1605, 0.304, SSE
Q110	CORONA POLICE FACILI	849	LUST, HIST CORTESE	Higher	1605, 0.304, SSE
R111	TEXACO CORONA	625 W SIXTH ST	LUST, SWEEPS UST, CA FID UST	Higher	1974, 0.374, SE
R112	CORONA GAS	625 W 6TH ST	LUST, CERS HAZ WASTE, HIST UST, CERS TANKS,...	Higher	1974, 0.374, SE
R113	TEXACO STANFIELD	625 W 6TH ST	UST FINDER RELEASE	Higher	1974, 0.374, SE
R114	R AND S SERVICE	703	LUST, HIST CORTESE	Higher	1985, 0.376, SE
R115	TEXACO SERVICE STATI	703 06TH	LUST, HIST CORTESE	Higher	1985, 0.376, SE
R116	TERRIBLE HERBST GAS	701 W 6TH ST	UST FINDER RELEASE	Higher	1990, 0.377, SE
R117	TERRIBLE HERBST GAS	701 6TH ST	LUST	Higher	1990, 0.377, SE

MAPPED SITES SUMMARY

Target Property Address:  
VACANT LOTS - WEST 2ND STREET  
CORONA, CA 92882

Click on Map ID to see full detail.

MAP ID	SITE NAME	ADDRESS	DATABASE ACRONYMS	RELATIVE ELEVATION	DIST (ft. & mi.) DIRECTION
<a href="#">R118</a>	TERRIBLE HERBST #39	701 W 6TH ST	LUST, HIST UST, Cortese, CERS	Higher	1990, 0.377, SE
<a href="#">119</a>	SANCHEZ RECYCLING IN	1130 W 6TH ST	SWRCY, NPDES	Higher	2005, 0.380, SW
<a href="#">120</a>	EDISON/CORONA #1 MGP	633 RAILROAD ST	ENVIROSTOR, VCP, DEED, CERS	Lower	2014, 0.381, ENE
<a href="#">R121</a>	ARCO #1259	702	LUST, HIST CORTESE	Higher	2015, 0.382, SE
<a href="#">S122</a>	KING, HAROLD PROPERT	706 VICENTIA	LUST, HIST CORTESE	Higher	2095, 0.397, SSE
<a href="#">R123</a>	THRIFTY OIL STN336	624 W SIXTH STREET	LUST, HIST UST, Cortese, CERS	Higher	2149, 0.407, SE
<a href="#">R124</a>	THRIFTY OIL #336/ AR	624 W SIXTH ST	UST FINDER RELEASE	Higher	2149, 0.407, SE
<a href="#">S125</a>	HAROLD KING PROPERTY	706 S VICENTIA	LUST, Cortese, CERS	Higher	2182, 0.413, SSE
<a href="#">S126</a>	HAROLD KING PROPERTY	706 S VICENTIA	UST FINDER RELEASE	Higher	2182, 0.413, SSE
<a href="#">R127</a>	STANFIELD TEXACO	625	LUST, HIST CORTESE	Higher	2204, 0.417, SE
<a href="#">R128</a>	THRIFTY OIL #336/ AR	624 6TH ST	LUST	Higher	2233, 0.423, SE
<a href="#">T129</a>	AAMCO TRANSMISSIONS	612 W 6TH ST	UST FINDER RELEASE	Higher	2271, 0.430, SE
<a href="#">T130</a>	AAMCO TRANSMISSIONS	612 W 6TH ST	LUST, Cortese, CERS	Higher	2271, 0.430, SE
<a href="#">131</a>	ANCHOR	280 NORTH OTT STREET	CPS-SLIC, CIWQS, CERS	Lower	2317, 0.439, NNW
<a href="#">U132</a>	CORONA FACILITY	325 N COTA ST	LUST, HIST UST, Cortese, CERS	Lower	2340, 0.443, NE
<a href="#">U133</a>	MTA TRUCK SCHOOL	325 N COTA ST	UST FINDER RELEASE	Lower	2340, 0.443, NE
<a href="#">V134</a>	JAY'S MARKET	1267	LUST, HIST CORTESE	Higher	2377, 0.450, WSW
<a href="#">135</a>	AMERICAN LATH AND PL	132 SHERMAN	LUST, HIST CORTESE	Higher	2415, 0.457, WNW
<a href="#">V136</a>	JAY'S MARKET	1267 W SIXTH ST	UST FINDER RELEASE	Higher	2454, 0.465, WSW
<a href="#">V137</a>	JAY'S MARKET	1267 W SIXTH ST	LUST, SWEEPS UST, CA FID UST, Cortese, CERS	Higher	2454, 0.465, WSW
<a href="#">U138</a>	MTA TRUCK SCHOOL	325 COTA	LUST, HIST CORTESE	Lower	2532, 0.480, NE
<a href="#">W139</a>	GREAT WESTERN CHEMIC	180 SHERMAN DRIVE	SEMS-ARCHIVE	Lower	2547, 0.482, WNW
<a href="#">W140</a>	GREAT WESTERN CHEMIC	180 SHERMAN DR.	ENVIROSTOR	Lower	2547, 0.482, WNW
<a href="#">141</a>	AAMCO TRANSMISSIONS	512 06TH	LUST, HIST CORTESE	Higher	2565, 0.486, SE
<a href="#">142</a>	CORONA HIGH SCHOOL	1150 WEST TENTH STRE	ENVIROSTOR, SCH	Higher	3087, 0.585, SW
<a href="#">143</a>	JEFFERSON ELEMENTARY	1040 SOUTH VICENTIA	ENVIROSTOR, SCH, HWTS, HAZNET	Higher	3453, 0.654, SSE
<a href="#">144</a>	99010	309 S MAIN ST	LUST, HIST UST, Cortese, Notify 65, CERS	Higher	3739, 0.708, ESE
<a href="#">145</a>	SPACE X, INC.	202 E. 5TH ST.	ENVIROSTOR	Higher	4246, 0.804, ESE
<a href="#">146</a>	ALPONCO COMPANY	120 E. HARRISON	ENVIROSTOR	Lower	4252, 0.805, ENE
<a href="#">147</a>	CORONA ANNEX (J09CA1	CORONA ANNEX:5TH STR	RESPONSE, ENVIROSTOR, HIST Cal-Sites	Higher	4993, 0.946, ESE
<a href="#">148</a>	SUNKIST GROWERS/LEMO	310 JOY	ENVIROSTOR, HIST CORTESE	Lower	5153, 0.976, East

# EXECUTIVE SUMMARY

## TARGET PROPERTY SEARCH RESULTS

The target property was not listed in any of the databases searched by EDR.

## DATABASES WITH NO MAPPED SITES

No mapped sites were found in EDR's search of available ("reasonably ascertainable ") government records either on the target property or within the search radius around the target property for the following databases:

## STANDARD ENVIRONMENTAL RECORDS

### ***Lists of Federal NPL (Superfund) sites***

NPL..... National Priority List  
Proposed NPL..... Proposed National Priority List Sites  
NPL LIENS..... Federal Superfund Liens

### ***Lists of Federal Delisted NPL sites***

Delisted NPL..... National Priority List Deletions

### ***Lists of Federal sites subject to CERCLA removals and CERCLA orders***

FEDERAL FACILITY..... Federal Facility Site Information listing  
SEMS..... Superfund Enterprise Management System

### ***Lists of Federal RCRA facilities undergoing Corrective Action***

CORRACTS..... Corrective Action Report

### ***Lists of Federal RCRA TSD facilities***

RCRA-TSDF..... RCRA - Treatment, Storage and Disposal

### ***Federal institutional controls / engineering controls registries***

LUCIS..... Land Use Control Information System  
US ENG CONTROLS..... Engineering Controls Sites List  
US INST CONTROLS..... Institutional Controls Sites List

### ***Federal ERNS list***

ERNS..... Emergency Response Notification System

### ***Lists of state and tribal landfills and solid waste disposal facilities***

SWF/LF..... Solid Waste Information System

### ***Lists of state and tribal leaking storage tanks***

INDIAN LUST..... Leaking Underground Storage Tanks on Indian Land

# EXECUTIVE SUMMARY

## ***Lists of state and tribal registered storage tanks***

FEMA UST..... Underground Storage Tank Listing  
INDIAN UST..... Underground Storage Tanks on Indian Land

## ***Lists of state and tribal voluntary cleanup sites***

INDIAN VCP..... Voluntary Cleanup Priority Listing

## **ADDITIONAL ENVIRONMENTAL RECORDS**

### ***Local Brownfield lists***

US BROWNFIELDS..... A Listing of Brownfields Sites

### ***Local Lists of Landfill / Solid Waste Disposal Sites***

WMUDS/SWAT..... Waste Management Unit Database  
HAULERS..... Registered Waste Tire Haulers Listing  
INDIAN ODI..... Report on the Status of Open Dumps on Indian Lands  
DEBRIS REGION 9..... Torres Martinez Reservation Illegal Dump Site Locations  
ODI..... Open Dump Inventory  
IHS OPEN DUMPS..... Open Dumps on Indian Land

### ***Local Lists of Hazardous waste / Contaminated Sites***

US HIST CDL..... Delisted National Clandestine Laboratory Register  
CDL..... Clandestine Drug Labs  
Toxic Pits..... Toxic Pits Cleanup Act Sites  
US CDL..... National Clandestine Laboratory Register

### ***Local Land Records***

LIENS..... Environmental Liens Listing  
LIENS 2..... CERCLA Lien Information

### ***Records of Emergency Release Reports***

HMIRS..... Hazardous Materials Information Reporting System  
CHMIRS..... California Hazardous Material Incident Report System  
LDS..... Land Disposal Sites Listing  
MCS..... Military Cleanup Sites Listing  
SPILLS 90..... SPILLS 90 data from FirstSearch

### ***Other Ascertainable Records***

FUDS..... Formerly Used Defense Sites  
DOD..... Department of Defense Sites  
SCRD DRYCLEANERS..... State Coalition for Remediation of Drycleaners Listing  
US FIN ASSUR..... Financial Assurance Information  
EPA WATCH LIST..... EPA WATCH LIST  
2020 COR ACTION..... 2020 Corrective Action Program List  
TSCA..... Toxic Substances Control Act



## EXECUTIVE SUMMARY

TRIS.....	Toxic Chemical Release Inventory System
SSTS.....	Section 7 Tracking Systems
ROD.....	Records Of Decision
RMP.....	Risk Management Plans
RAATS.....	RCRA Administrative Action Tracking System
PRP.....	Potentially Responsible Parties
PADS.....	PCB Activity Database System
ICIS.....	Integrated Compliance Information System
FTTS.....	FIFRA/ TSCA Tracking System - FIFRA (Federal Insecticide, Fungicide, & Rodenticide Act)/TSCA (Toxic Substances Control Act)
MLTS.....	Material Licensing Tracking System
COAL ASH DOE.....	Steam-Electric Plant Operation Data
COAL ASH EPA.....	Coal Combustion Residues Surface Impoundments List
PCB TRANSFORMER.....	PCB Transformer Registration Database
RADINFO.....	Radiation Information Database
HIST FTTS.....	FIFRA/TSCA Tracking System Administrative Case Listing
DOT OPS.....	Incident and Accident Data
CONSENT.....	Superfund (CERCLA) Consent Decrees
INDIAN RESERV.....	Indian Reservations
FUSRAP.....	Formerly Utilized Sites Remedial Action Program
UMTRA.....	Uranium Mill Tailings Sites
LEAD SMELTERS.....	Lead Smelter Sites
US AIRS.....	Aerometric Information Retrieval System Facility Subsystem
US MINES.....	Mines Master Index File
MINES MRDS.....	Mineral Resources Data System
ABANDONED MINES.....	Abandoned Mines
DOCKET HWC.....	Hazardous Waste Compliance Docket Listing
UXO.....	Unexploded Ordnance Sites
FUELS PROGRAM.....	EPA Fuels Program Registered Listing
PFAS NPL.....	Superfund Sites with PFAS Detections Information
PFAS FEDERAL SITES.....	Federal Sites PFAS Information
PFAS TRIS.....	List of PFAS Added to the TRI
PFAS TSCA.....	PFAS Manufacture and Imports Information
PFAS RCRA MANIFEST.....	PFAS Transfers Identified In the RCRA Database Listing
PFAS ATSDR.....	PFAS Contamination Site Location Listing
PFAS WQP.....	Ambient Environmental Sampling for PFAS
PFAS NPDES.....	Clean Water Act Discharge Monitoring Information
PFAS ECHO.....	Facilities in Industries that May Be Handling PFAS Listing
PFAS ECHO FIRE TRAINING.....	Facilities in Industries that May Be Handling PFAS Listing
PFAS PART 139 AIRPORT.....	All Certified Part 139 Airports PFAS Information Listing
AQUEOUS FOAM NRC.....	Aqueous Foam Related Incidents Listing
BIOSOLIDS.....	ICIS-NPDES Biosolids Facility Data
AQUEOUS FOAM.....	Former Fire Training Facility Assessments Listing
CA BOND EXP. PLAN.....	Bond Expenditure Plan
CHROME PLATING.....	Chrome Plating Facilities Listing
CUPA Listings.....	CUPA Resources List
EMI.....	Emissions Inventory Data
ENF.....	Enforcement Action Listing
Financial Assurance.....	Financial Assurance Information Listing
ICE.....	Inspection, Compliance and Enforcement
HWP.....	EnviroStor Permitted Facilities Listing
HWT.....	Registered Hazardous Waste Transporter Database
MINES.....	Mines Site Location Listing
MWMP.....	Medical Waste Management Program Listing
NPDES.....	NPDES Permits Listing

## EXECUTIVE SUMMARY

PEST LIC.....	Pesticide Regulation Licenses Listing
PROC.....	Certified Processors Database
HAZMAT.....	Hazardous Material Facilities
UIC.....	UIC Listing
UIC GEO.....	UIC GEO (GEOTRACKER)
WASTEWATER PITS.....	Oil Wastewater Pits Listing
WDS.....	Waste Discharge System
WIP.....	Well Investigation Program Case List
MILITARY PRIV SITES.....	MILITARY PRIV SITES (GEOTRACKER)
PROJECT.....	PROJECT (GEOTRACKER)
WDR.....	Waste Discharge Requirements Listing
CIWQS.....	California Integrated Water Quality System
NON-CASE INFO.....	NON-CASE INFO (GEOTRACKER)
OTHER OIL GAS.....	OTHER OIL & GAS (GEOTRACKER)
PROD WATER PONDS.....	PROD WATER PONDS (GEOTRACKER)
SAMPLING POINT.....	SAMPLING POINT (GEOTRACKER)
WELL STIM PROJ.....	Well Stimulation Project (GEOTRACKER)

### EDR HIGH RISK HISTORICAL RECORDS

#### ***EDR Exclusive Records***

EDR MGP.....	EDR Proprietary Manufactured Gas Plants
EDR Hist Auto.....	EDR Exclusive Historical Auto Stations

### EDR RECOVERED GOVERNMENT ARCHIVES

#### ***Exclusive Recovered Govt. Archives***

RGA LF.....	Recovered Government Archive Solid Waste Facilities List
-------------	--

### SURROUNDING SITES: SEARCH RESULTS

Surrounding sites were identified in the following databases.

Elevations have been determined from the USGS Digital Elevation Model and should be evaluated on a relative (not an absolute) basis. Relative elevation information between sites of close proximity should be field verified. Sites with an elevation equal to or higher than the target property have been differentiated below from sites with an elevation lower than the target property.

Page numbers and map identification numbers refer to the EDR Radius Map report where detailed data on individual sites can be reviewed.

Sites listed in ***bold italics*** are in multiple databases.

Unmappable (orphan) sites are not considered in the foregoing analysis.

### STANDARD ENVIRONMENTAL RECORDS

#### ***Lists of Federal CERCLA sites with NFRAP***

SEMS-ARCHIVE: SEMS-ARCHIVE (Superfund Enterprise Management System Archive) tracks sites that have no further interest under the Federal Superfund Program based on available information. The list was formerly

## EXECUTIVE SUMMARY

known as the CERCLIS-NFRAP, renamed to SEMS ARCHIVE by the EPA in 2015. EPA may perform a minimal level of assessment work at a site while it is archived if site conditions change and/or new information becomes available. Archived sites have been removed and archived from the inventory of SEMS sites. Archived status indicates that, to the best of EPA's knowledge, assessment at a site has been completed and that EPA has determined no further steps will be taken to list the site on the National Priorities List (NPL), unless information indicates this decision was not appropriate or other considerations require a recommendation for listing at a later time. The decision does not necessarily mean that there is no hazard associated with a given site; it only means that, based upon available information, the location is not judged to be potential NPL site.

A review of the SEMS-ARCHIVE list, as provided by EDR, and dated 09/19/2023 has revealed that there is 1 SEMS-ARCHIVE site within approximately 0.5 miles of the target property.

<u>Lower Elevation</u>	<u>Address</u>	<u>Direction / Distance</u>	<u>Map ID</u>	<u>Page</u>
GREAT WESTERN CHEMIC	180 SHERMAN DRIVE	WNW 1/4 - 1/2 (0.482 mi.)	W139	648

### ***Lists of Federal RCRA generators***

RCRA-LQG: RCRAInfo is EPA's comprehensive information system, providing access to data supporting the Resource Conservation and Recovery Act (RCRA) of 1976 and the Hazardous and Solid Waste Amendments (HSWA) of 1984. The database includes selective information on sites which generate, transport, store, treat and/or dispose of hazardous waste as defined by the Resource Conservation and Recovery Act (RCRA). Large quantity generators (LQGs) generate over 1,000 kilograms (kg) of hazardous waste, or over 1 kg of acutely hazardous waste per month.

A review of the RCRA-LQG list, as provided by EDR, and dated 12/04/2023 has revealed that there is 1 RCRA-LQG site within approximately 0.25 miles of the target property.

<u>Equal/Higher Elevation</u>	<u>Address</u>	<u>Direction / Distance</u>	<u>Map ID</u>	<u>Page</u>
<b>CORONA NORCO USD</b> EPA ID:: CAD076045848	<b>300 BUENA VISTA AVE</b>	<b>SE 0 - 1/8 (0.105 mi.)</b>	<b>C17</b>	<b>103</b>

RCRA-SQG: RCRAInfo is EPA's comprehensive information system, providing access to data supporting the Resource Conservation and Recovery Act (RCRA) of 1976 and the Hazardous and Solid Waste Amendments (HSWA) of 1984. The database includes selective information on sites which generate, transport, store, treat and/or dispose of hazardous waste as defined by the Resource Conservation and Recovery Act (RCRA). Small quantity generators (SQGs) generate between 100 kg and 1,000 kg of hazardous waste per month.

A review of the RCRA-SQG list, as provided by EDR, and dated 12/04/2023 has revealed that there are 8 RCRA-SQG sites within approximately 0.25 miles of the target property.

<u>Equal/Higher Elevation</u>	<u>Address</u>	<u>Direction / Distance</u>	<u>Map ID</u>	<u>Page</u>
<b>SUZUKI CARS AND TRUC</b> EPA ID:: CAD982478992	<b>231 S LINCOLN AVENUE</b>	<b>0 - 1/8 (0.000 mi.)</b>	<b>A7</b>	<b>12</b>
<b>DRYCLEAN EXPRESS</b> EPA ID:: CAD982485617	<b>341 H S LINCOLN AVE</b>	<b>WSW 0 - 1/8 (0.120 mi.)</b>	<b>D29</b>	<b>174</b>
<b>TOWN 1HR PHOTO</b> EPA ID:: CAD983669326	<b>401 S LINCOLN AVE UN</b>	<b>SW 1/8 - 1/4 (0.197 mi.)</b>	<b>H64</b>	<b>379</b>
<b>AVID INK</b>	<b>1163 POMONA RD</b>	<b>WNW 1/8 - 1/4 (0.224 mi.)</b>	<b>G82</b>	<b>452</b>

## EXECUTIVE SUMMARY

EPA ID:: CAR000160952				
<b>JERRYS BRAKE AND WHE</b>	<b>1101 WEST 6TH STREET</b>	<b>SSW 1/8 - 1/4 (0.228 mi.)</b>	<b>N84</b>	<b>466</b>
EPA ID:: CAD982321481				
<b>6TH ST CHEVRON SERVI</b>	<b>1107 W 6TH ST</b>	<b>SW 1/8 - 1/4 (0.236 mi.)</b>	<b>O99</b>	<b>505</b>
EPA ID:: CAD981660004				
<b>Lower Elevation</b>	<b>Address</b>	<b>Direction / Distance</b>	<b>Map ID</b>	<b>Page</b>
SHELL SERVICE STATIO	111 N. LINCOLN/HWY 9	NW 1/8 - 1/4 (0.201 mi.)	K78	436
EPA ID:: CAR000125609				
TRISTAN ENGINEERING	1151 POMONA RD	NW 1/8 - 1/4 (0.231 mi.)	M88	476
EPA ID:: CAR000181610				

RCRA-VSQG: RCRAInfo is EPA's comprehensive information system, providing access to data supporting the Resource Conservation and Recovery Act (RCRA) of 1976 and the Hazardous and Solid Waste Amendments (HSWA) of 1984. The database includes selective information on sites which generate, transport, store, treat and/or dispose of hazardous waste as defined by the Resource Conservation and Recovery Act (RCRA). Very small quantity generators (VSQGs) generate less than 100 kg of hazardous waste, or less than 1 kg of acutely hazardous waste per month.

A review of the RCRA-VSQG list, as provided by EDR, and dated 12/04/2023 has revealed that there is 1 RCRA-VSQG site within approximately 0.25 miles of the target property.

<u>Equal/Higher Elevation</u>	<u>Address</u>	<u>Direction / Distance</u>	<u>Map ID</u>	<u>Page</u>
WALGREENS #5183	1107 W 6TH ST	SW 1/8 - 1/4 (0.236 mi.)	O98	502
EPA ID:: CAL000323003				

### ***Lists of state- and tribal (Superfund) equivalent sites***

RESPONSE: Identifies confirmed release sites where DTSC is involved in remediation, either in a lead or oversight capacity. These confirmed release sites are generally high-priority and high potential risk.

A review of the RESPONSE list, as provided by EDR, has revealed that there is 1 RESPONSE site within approximately 1 mile of the target property.

<u>Equal/Higher Elevation</u>	<u>Address</u>	<u>Direction / Distance</u>	<u>Map ID</u>	<u>Page</u>
<b>CORONA ANNEX (J09CA1)</b>	<b>CORONA ANNEX:5TH STR</b>	<b>ESE 1/2 - 1 (0.946 mi.)</b>	<b>147</b>	<b>671</b>
Database: RESPONSE, Date of Government Version: 10/23/2023				
AWP Facility Id: 33970001				
Status: Inactive - Action Required				
Facility Id: 33970001				

## EXECUTIVE SUMMARY

### ***Lists of state- and tribal hazardous waste facilities***

ENVIROSTOR: The Department of Toxic Substances Control's (DTSC's) Site Mitigation and Brownfields Reuse Program's (SMBRP's) EnviroStor database identifies sites that have known contamination or sites for which there may be reasons to investigate further. The database includes the following site types: Federal Superfund sites (National Priorities List (NPL)); State Response, including Military Facilities and State Superfund; Voluntary Cleanup; and School sites. EnviroStor provides similar information to the information that was available in CalSites, and provides additional site information, including, but not limited to, identification of formerly-contaminated properties that have been released for reuse, properties where environmental deed restrictions have been recorded to prevent inappropriate land uses, and risk characterization information that is used to assess potential impacts to public health and the environment at contaminated sites.

A review of the ENVIROSTOR list, as provided by EDR, and dated 10/23/2023 has revealed that there are 10 ENVIROSTOR sites within approximately 1 mile of the target property.

<u>Equal/Higher Elevation</u>	<u>Address</u>	<u>Direction / Distance</u>	<u>Map ID</u>	<u>Page</u>
<b>DISTRICT SERVICE CEN</b> Status: Active Facility Id: 60003533	<b>300 S BUENA VISTA AV</b>	<b>SE 0 - 1/8 (0.105 mi.)</b>	<b>C20</b>	<b>110</b>
<b>ORANGE GROVE HIGH SC</b> Status: No Action Required Facility Id: 70000110	<b>300 BUENA VISTA AVEN</b>	<b>SE 0 - 1/8 (0.105 mi.)</b>	<b>C23</b>	<b>151</b>
<b>CORONA HIGH SCHOOL</b> Status: No Further Action Facility Id: 60000844 Facility Id: 33010036	<b>1150 WEST TENTH STRE</b>	<b>SW 1/2 - 1 (0.585 mi.)</b>	<b>142</b>	<b>652</b>
<b>JEFFERSON ELEMENTARY</b> Status: No Further Action Facility Id: 60002741	<b>1040 SOUTH VICENTIA</b>	<b>SSE 1/2 - 1 (0.654 mi.)</b>	<b>143</b>	<b>658</b>
SPACE X, INC. Status: Inactive - Needs Evaluation Facility Id: 60000205	202 E. 5TH ST.	ESE 1/2 - 1 (0.804 mi.)	145	669
<b>CORONA ANNEX (J09CA1)</b> Status: Inactive - Action Required Facility Id: 33970001	<b>CORONA ANNEX:5TH STR</b>	<b>ESE 1/2 - 1 (0.946 mi.)</b>	<b>147</b>	<b>671</b>
<u>Lower Elevation</u>	<u>Address</u>	<u>Direction / Distance</u>	<u>Map ID</u>	<u>Page</u>
<b>EDISON/CORONA #1 MGP</b> Status: Active Facility Id: 33490081	<b>633 RAILROAD ST</b>	<b>ENE 1/4 - 1/2 (0.381 mi.)</b>	<b>120</b>	<b>599</b>
GREAT WESTERN CHEMIC Status: Refer: Local Agency Facility Id: 60000218	180 SHERMAN DR.	WNW 1/4 - 1/2 (0.482 mi.)	W140	649
ALPONCO COMPANY Status: No Action Required Facility Id: 60000206	120 E. HARRISON	ENE 1/2 - 1 (0.805 mi.)	146	670
<b>SUNKIST GROWERS/LEMO</b> Status: Refer: Other Agency Facility Id: 33010003	<b>310 JOY</b>	<b>E 1/2 - 1 (0.976 mi.)</b>	<b>148</b>	<b>675</b>

## EXECUTIVE SUMMARY

### ***Lists of state and tribal leaking storage tanks***

LUST: Leaking Underground Storage Tank (LUST) Sites included in GeoTracker. GeoTracker is the Water Boards data management system for sites that impact, or have the potential to impact, water quality in California, with emphasis on groundwater.

A review of the LUST list, as provided by EDR, has revealed that there are 30 LUST sites within approximately 0.5 miles of the target property.

<u>Equal/Higher Elevation</u>	<u>Address</u>	<u>Direction / Distance</u>	<u>Map ID</u>	<u>Page</u>
<b>SUZUKI CARS AND TRUC</b> Database: LUST, Date of Government Version: 09/05/2023 Database: RIVERSIDE CO. LUST, Date of Government Version: 09/29/2023 Status: Completed - Case Closed Facility Id: 970804 Facility Status: 9 Global Id: T0606500502	<b>231 S LINCOLN AVENUE</b>	<b>0 - 1/8 (0.000 mi.)</b>	<b>A7</b>	<b>12</b>
<b>CORONA-NORCO USD</b> Database: LUST REG 8, Date of Government Version: 02/14/2005 Facility Status: Case Closed Global ID: T0606500336	<b>300 BUENA VISTA AVE</b>	<b>SE 0 - 1/8 (0.105 mi.)</b>	<b>C19</b>	<b>108</b>
<b>DISTRICT SERVICE CEN</b> Database: LUST, Date of Government Version: 09/05/2023 Database: RIVERSIDE CO. LUST, Date of Government Version: 09/29/2023 Status: Completed - Case Closed Facility Id: 93740 Facility Status: 9 Global Id: T0606500336	<b>300 BUENA VISTA AVEN</b>	<b>SE 0 - 1/8 (0.105 mi.)</b>	<b>C24</b>	<b>154</b>
<b>TEXACO LINCOLN</b> Database: LUST, Date of Government Version: 09/05/2023 Status: Completed - Case Closed Global Id: T0606500442	<b>230 S S LINCOLN AVE</b>	<b>W 1/8 - 1/4 (0.129 mi.)</b>	<b>D32</b>	<b>182</b>
<b>SHELL LINCOLN</b> Database: LUST, Date of Government Version: 09/05/2023 Database: RIVERSIDE CO. LUST, Date of Government Version: 09/29/2023 Status: Completed - Case Closed Facility Id: 95351 Facility Id: 200319660 Facility Status: 9 Global Id: T0606553587	<b>230 S LINCOLN AVENUE</b>	<b>W 1/8 - 1/4 (0.135 mi.)</b>	<b>D37</b>	<b>201</b>
<b>CORONA CITY/POLICE</b> Database: LUST, Date of Government Version: 09/05/2023 Database: RIVERSIDE CO. LUST, Date of Government Version: 09/29/2023 Status: Completed - Case Closed Facility Id: 9814758 Facility Status: 9 Global Id: T0606500554	<b>849 W SIXTH ST</b>	<b>SSE 1/4 - 1/2 (0.304 mi.)</b>	<b>Q108</b>	<b>539</b>
<b>CORONA POLICE FACILI</b> Database: LUST REG 8, Date of Government Version: 02/14/2005 Facility Status: Case Closed Global ID: T0606500554	<b>849</b>	<b>SSE 1/4 - 1/2 (0.304 mi.)</b>	<b>Q110</b>	<b>545</b>
<b>TEXACO CORONA</b> Database: RIVERSIDE CO. LUST, Date of Government Version: 09/29/2023	<b>625 W SIXTH ST</b>	<b>SE 1/4 - 1/2 (0.374 mi.)</b>	<b>R111</b>	<b>546</b>

## EXECUTIVE SUMMARY

Facility Id: 90585

Facility Status: 9

<b>CORONA GAS</b>	<b>625 W 6TH ST</b>	<b>SE 1/4 - 1/2 (0.374 mi.)</b>	<b>R112</b>	<b>549</b>
Database: LUST, Date of Government Version: 09/05/2023				
Status: Completed - Case Closed				
Global Id: T0606500197				
<b>R AND S SERVICE</b>	<b>703</b>	<b>SE 1/4 - 1/2 (0.376 mi.)</b>	<b>R114</b>	<b>585</b>
Database: LUST REG 8, Date of Government Version: 02/14/2005				
Facility Status: Leak being confirmed				
Global ID: T0606500576				
<b>TEXACO SERVICE STATI</b>	<b>703 06TH</b>	<b>SE 1/4 - 1/2 (0.376 mi.)</b>	<b>R115</b>	<b>587</b>
Database: LUST REG 8, Date of Government Version: 02/14/2005				
Facility Status: Case Closed				
Global ID: T0606500006				
<b>TERRIBLE HERBST GAS</b>	<b>701 6TH ST</b>	<b>SE 1/4 - 1/2 (0.377 mi.)</b>	<b>R117</b>	<b>589</b>
Database: LUST REG 8, Date of Government Version: 02/14/2005				
Facility Status: Case Closed				
Global ID: T0606500093				
<b>TERRIBLE HERBST #39</b>	<b>701 W 6TH ST</b>	<b>SE 1/4 - 1/2 (0.377 mi.)</b>	<b>R118</b>	<b>590</b>
Database: LUST, Date of Government Version: 09/05/2023				
Status: Completed - Case Closed				
Global Id: T0606500093				
<b>ARCO #1259</b>	<b>702</b>	<b>SE 1/4 - 1/2 (0.382 mi.)</b>	<b>R121</b>	<b>614</b>
Database: LUST REG 8, Date of Government Version: 02/14/2005				
Facility Status: Case Closed				
Global ID: T0606500124				
<b>KING, HAROLD PROPERT</b>	<b>706 VICENTIA</b>	<b>SSE 1/4 - 1/2 (0.397 mi.)</b>	<b>S122</b>	<b>615</b>
Database: LUST REG 8, Date of Government Version: 02/14/2005				
Facility Status: Case Closed				
Global ID: T0606500274				
<b>THRIFTY OIL STN336</b>	<b>624 W SIXTH STREET</b>	<b>SE 1/4 - 1/2 (0.407 mi.)</b>	<b>R123</b>	<b>616</b>
Database: LUST, Date of Government Version: 09/05/2023				
Database: RIVERSIDE CO. LUST, Date of Government Version: 09/29/2023				
Status: Completed - Case Closed				
Facility Id: 200016104				
Facility Status: 9				
Global Id: T0606599168				
<b>HAROLD KING PROPERTY</b>	<b>706 S VICENTIA</b>	<b>SSE 1/4 - 1/2 (0.413 mi.)</b>	<b>S125</b>	<b>621</b>
Database: LUST, Date of Government Version: 09/05/2023				
Database: RIVERSIDE CO. LUST, Date of Government Version: 09/29/2023				
Status: Completed - Case Closed				
Facility Id: 92418				
Facility Status: 9				
Global Id: T0606500274				
<b>STANFIELD TEXACO</b>	<b>625</b>	<b>SE 1/4 - 1/2 (0.417 mi.)</b>	<b>R127</b>	<b>624</b>
Database: LUST REG 8, Date of Government Version: 02/14/2005				
Facility Status: Case Closed				
Global ID: T0606500197				
<b>THRIFTY OIL #336/ AR</b>	<b>624 6TH ST</b>	<b>SE 1/4 - 1/2 (0.423 mi.)</b>	<b>R128</b>	<b>625</b>
Database: LUST REG 8, Date of Government Version: 02/14/2005				
Facility Status: Case Closed				







## EXECUTIVE SUMMARY

Facility Id: FA0029341

TEXACO STATION	230 LINCOLN AVE	W 1/8 - 1/4 (0.135 mi.)	D38	226
Database: UST, Date of Government Version: 09/05/2023				
Facility Id: 756				

<u>Lower Elevation</u>	<u>Address</u>	<u>Direction / Distance</u>	<u>Map ID</u>	<u>Page</u>
SHELL LINCOLN Database: UST, Date of Government Version: 09/05/2023 Facility Id: 81536	111 N. LINCOLN AVE.	NW 1/8 - 1/4 (0.199 mi.)	K66	382
ARCO 42660 (WRR 6192) Database: UST, Date of Government Version: 09/05/2023 Facility Id: FA0045859	111 N LINCOLN AVENUE	NW 1/8 - 1/4 (0.199 mi.)	K71	418
TESORO (ARCO) 42660 Database: UST, Date of Government Version: 09/05/2023 Facility Id: FA0045859	111 N LINCOLN AVENUE	NW 1/8 - 1/4 (0.199 mi.)	K72	419
SPEEDWAY NO. 3054 Database: UST, Date of Government Version: 09/05/2023 Database: RIVERSIDE CO. UST, Date of Government Version: 09/29/2023 Facility Id: FA0045859	111 N LINCOLN AVE	NW 1/8 - 1/4 (0.199 mi.)	K73	420

AST: A listing of aboveground storage tank petroleum storage tank locations.

A review of the AST list, as provided by EDR, has revealed that there is 1 AST site within approximately 0.25 miles of the target property.

<u>Lower Elevation</u>	<u>Address</u>	<u>Direction / Distance</u>	<u>Map ID</u>	<u>Page</u>
<b>HUNTER MOTORCARS INC</b> Database: AST, Date of Government Version: 07/06/2016	<b>1080 POMONA RD</b>	<b>NNW 1/8 - 1/4 (0.141 mi.)</b>	<b>F41</b>	<b>232</b>

### ***Lists of state and tribal voluntary cleanup sites***

VCP: Contains low threat level properties with either confirmed or unconfirmed releases and the project proponents have request that DTSC oversee investigation and/or cleanup activities and have agreed to provide coverage for DTSC's costs.

A review of the VCP list, as provided by EDR, and dated 10/23/2023 has revealed that there is 1 VCP site within approximately 0.5 miles of the target property.

<u>Lower Elevation</u>	<u>Address</u>	<u>Direction / Distance</u>	<u>Map ID</u>	<u>Page</u>
<b>EDISON/CORONA #1 MGP</b> Status: Active Facility Id: 33490081	<b>633 RAILROAD ST</b>	<b>ENE 1/4 - 1/2 (0.381 mi.)</b>	<b>120</b>	<b>599</b>

## EXECUTIVE SUMMARY

### ***Lists of state and tribal brownfield sites***

BROWNFIELDS: A listing of sites the SWRCB considers to be Brownfields since these are sites have come to them through the MOA Process.

A review of the BROWNFIELDS list, as provided by EDR, and dated 09/19/2023 has revealed that there is 1 BROWNFIELDS site within approximately 0.5 miles of the target property.

<u>Equal/Higher Elevation</u>	<u>Address</u>	<u>Direction / Distance</u>	<u>Map ID</u>	<u>Page</u>
<b>DRY CLEAN EXPRESS</b>	<b>341 S. LINCOLN AVE</b>	<b>WSW 1/8 - 1/4 (0.141 mi.)</b>	<b>D47</b>	<b>254</b>

### **ADDITIONAL ENVIRONMENTAL RECORDS**

#### ***Local Lists of Landfill / Solid Waste Disposal Sites***

SWRCY: A listing of recycling facilities in California.

A review of the SWRCY list, as provided by EDR, and dated 09/05/2023 has revealed that there is 1 SWRCY site within approximately 0.5 miles of the target property.

<u>Equal/Higher Elevation</u>	<u>Address</u>	<u>Direction / Distance</u>	<u>Map ID</u>	<u>Page</u>
<b>SANCHEZ RECYCLING IN</b> Cert Id: RC176528.001	<b>1130 W 6TH ST</b>	<b>SW 1/4 - 1/2 (0.380 mi.)</b>	<b>119</b>	<b>592</b>

#### ***Local Lists of Hazardous waste / Contaminated Sites***

HIST Cal-Sites: Formerly known as ASPIS, this database contains both known and potential hazardous substance sites. The source is the California Department of Toxic Substance Control. No longer updated by the state agency. It has been replaced by ENVIROSTOR.

A review of the HIST Cal-Sites list, as provided by EDR, and dated 08/08/2005 has revealed that there is 1 HIST Cal-Sites site within approximately 1 mile of the target property.

<u>Equal/Higher Elevation</u>	<u>Address</u>	<u>Direction / Distance</u>	<u>Map ID</u>	<u>Page</u>
<b>CORONA ANNEX (J09CA1)</b>	<b>CORONA ANNEX:5TH STR</b>	<b>ESE 1/2 - 1 (0.946 mi.)</b>	<b>147</b>	<b>671</b>

SCH: This category contains proposed and existing school sites that are being evaluated by DTSC for possible hazardous materials contamination. In some cases, these properties may be listed in the CalSites category. depending on the level of threat to public health and safety or the. environment they pose.

A review of the SCH list, as provided by EDR, and dated 10/23/2023 has revealed that there are 2 SCH sites within approximately 0.25 miles of the target property.

<u>Equal/Higher Elevation</u>	<u>Address</u>	<u>Direction / Distance</u>	<u>Map ID</u>	<u>Page</u>
<b>DISTRICT SERVICE CEN</b> Facility Id: 60003533	<b>300 S BUENA VISTA AV</b>	<b>SE 0 - 1/8 (0.105 mi.)</b>	<b>C20</b>	<b>110</b>



## EXECUTIVE SUMMARY

Comp Number: 34870

**CHEVRON #98573**

Status: A  
Tank Status: A  
Comp Number: 63117

**1107 W SIXTH ST**

**SW 1/8 - 1/4 (0.236 mi.)**

**O101**

**510**

**Lower Elevation**

**Address**

**Direction / Distance**

**Map ID**

**Page**

**SPEEDWAY NO. 3054**

Status: A  
Tank Status: A  
Comp Number: 28585

**111 N LINCOLN AVENUE**

**NW 1/8 - 1/4 (0.199 mi.)**

**K69**

**390**

HIST UST: Historical UST Registered Database.

A review of the HIST UST list, as provided by EDR, and dated 10/15/1990 has revealed that there are 8 HIST UST sites within approximately 0.25 miles of the target property.

<b><u>Equal/Higher Elevation</u></b>	<b><u>Address</u></b>	<b><u>Direction / Distance</u></b>	<b><u>Map ID</u></b>	<b><u>Page</u></b>
<b>SUZUKI CARS AND TRUC</b> Facility Id: 00000059302	<b>231 S LINCOLN AVENUE</b>	<b>0 - 1/8 (0.000 mi.)</b>	<b>A7</b>	<b>12</b>
<b>HONDA CARS OF CORONA DISTRICT SERVICE CEN</b> Facility Id: 00000028139	<b>231 S LINCOLN AVE</b> <b>300 S BUENA VISTA AV</b>	<b>0 - 1/8 (0.000 mi.)</b> <b>SE 0 - 1/8 (0.105 mi.)</b>	<b>A11</b> <b>C20</b>	<b>29</b> <b>110</b>
<b>DISTRICT SERVICE CEN FLEET MAINTENANCE</b> Facility Id: 00000034870	<b>300 BUENA VISTA AVEN</b> <b>306 S VICENTIA</b>	<b>SE 0 - 1/8 (0.105 mi.)</b> <b>ESE 1/8 - 1/4 (0.180 mi.)</b>	<b>C24</b> <b>I57</b>	<b>154</b> <b>292</b>
<b>98573</b> Facility Id: 00000063117	<b>1107 W 6TH ST</b>	<b>SW 1/8 - 1/4 (0.236 mi.)</b>	<b>O100</b>	<b>509</b>
<b>CHEVRON #98573</b>	<b>1107 W SIXTH ST</b>	<b>SW 1/8 - 1/4 (0.236 mi.)</b>	<b>O101</b>	<b>510</b>
<b><u>Lower Elevation</u></b>	<b><u>Address</u></b>	<b><u>Direction / Distance</u></b>	<b><u>Map ID</u></b>	<b><u>Page</u></b>
<b>SHELL STA</b> Facility Id: 00000028585	<b>111 N LINCOLN</b>	<b>NW 1/8 - 1/4 (0.199 mi.)</b>	<b>K65</b>	<b>381</b>

CA FID UST: The Facility Inventory Database contains active and inactive underground storage tank locations. The source is the State Water Resource Control Board.

A review of the CA FID UST list, as provided by EDR, and dated 10/31/1994 has revealed that there are 5 CA FID UST sites within approximately 0.25 miles of the target property.

<b><u>Equal/Higher Elevation</u></b>	<b><u>Address</u></b>	<b><u>Direction / Distance</u></b>	<b><u>Map ID</u></b>	<b><u>Page</u></b>
<b>SUZUKI CARS AND TRUC</b> Facility Id: 33003360 Status: A	<b>231 S LINCOLN AVENUE</b>	<b>0 - 1/8 (0.000 mi.)</b>	<b>A7</b>	<b>12</b>
<b>CORONA NORCO USD</b> Facility Id: 33003054 Status: A	<b>300 BUENA VISTA AVE</b>	<b>SE 0 - 1/8 (0.105 mi.)</b>	<b>C17</b>	<b>103</b>
<b>CORONA CITY/FLEET MA</b>	<b>306 S VICENTIA</b>	<b>ESE 1/8 - 1/4 (0.180 mi.)</b>	<b>I58</b>	<b>293</b>

## EXECUTIVE SUMMARY

Facility Id: 33002263  
Status: A

<b>CHEVRON #98573</b>	<b>1107 W SIXTH ST</b>	<b>SW 1/8 - 1/4 (0.236 mi.)</b>	<b>O101</b>	<b>510</b>
Facility Id: 33002525 Status: A				

<u>Lower Elevation</u>	<u>Address</u>	<u>Direction / Distance</u>	<u>Map ID</u>	<u>Page</u>
<b>SPEEDWAY NO. 3054</b>	<b>111 N LINCOLN AVENUE</b>	<b>NW 1/8 - 1/4 (0.199 mi.)</b>	<b>K69</b>	<b>390</b>
Facility Id: 33006514 Status: A				

CERS TANKS: List of sites in the California Environmental Protection Agency (CalEPA) Regulated Site Portal which fall under the Aboveground Petroleum Storage and Underground Storage Tank regulatory programs.

A review of the CERS TANKS list, as provided by EDR, and dated 10/16/2023 has revealed that there are 4 CERS TANKS sites within approximately 0.25 miles of the target property.

<u>Equal/Higher Elevation</u>	<u>Address</u>	<u>Direction / Distance</u>	<u>Map ID</u>	<u>Page</u>
<b>DISTRICT SERVICE CEN</b>	<b>300 S BUENA VISTA AV</b>	<b>SE 0 - 1/8 (0.105 mi.)</b>	<b>C20</b>	<b>110</b>
<b>SHELL LINCOLN</b>	<b>230 S LINCOLN AVENUE</b>	<b>W 1/8 - 1/4 (0.135 mi.)</b>	<b>D37</b>	<b>201</b>
<u>Lower Elevation</u>	<u>Address</u>	<u>Direction / Distance</u>	<u>Map ID</u>	<u>Page</u>
<b>HUNTER MOTORCARS INC</b>	<b>1080 POMONA RD</b>	<b>NNW 1/8 - 1/4 (0.141 mi.)</b>	<b>F41</b>	<b>232</b>
<b>SPEEDWAY NO. 3054</b>	<b>111 N LINCOLN AVENUE</b>	<b>NW 1/8 - 1/4 (0.199 mi.)</b>	<b>K69</b>	<b>390</b>

### Local Land Records

DEED: The use of recorded land use restrictions is one of the methods the DTSC uses to protect the public from unsafe exposures to hazardous substances and wastes .

A review of the DEED list, as provided by EDR, and dated 08/28/2023 has revealed that there is 1 DEED site within approximately 0.5 miles of the target property.

<u>Lower Elevation</u>	<u>Address</u>	<u>Direction / Distance</u>	<u>Map ID</u>	<u>Page</u>
<b>EDISON/CORONA #1 MGP</b>	<b>633 RAILROAD ST</b>	<b>ENE 1/4 - 1/2 (0.381 mi.)</b>	<b>120</b>	<b>599</b>
Status: ACTIVE Envirostor ID: 33490081				

### Other Ascertainable Records

RCRA NonGen / NLR: RCRAInfo is EPA's comprehensive information system, providing access to data supporting the Resource Conservation and Recovery Act (RCRA) of 1976 and the Hazardous and Solid Waste Amendments (HSWA) of 1984. The database includes selective information on sites which generate, transport, store, treat and/or dispose of hazardous waste as defined by the Resource Conservation and Recovery Act (RCRA). Non-Generators do not presently generate hazardous waste.

A review of the RCRA NonGen / NLR list, as provided by EDR, and dated 12/04/2023 has revealed that

## EXECUTIVE SUMMARY

there are 35 RCRA NonGen / NLR sites within approximately 0.25 miles of the target property.

<u>Equal/Higher Elevation</u>	<u>Address</u>	<u>Direction / Distance</u>	<u>Map ID</u>	<u>Page</u>
CARDENAS MARKETS #14 EPA ID:: CAL000333485	301 S LINCOLN AVE	SW 0 - 1/8 (0.052 mi.)	B12	69
CARDENAS MARKETS #14 EPA ID:: CAL000451565	301 S LINCOLN AVE	SW 0 - 1/8 (0.052 mi.)	B14	92
FIRST STUDENT, INC. EPA ID:: CAL000020521	300 S BUENA VISTA	SE 0 - 1/8 (0.105 mi.)	C21	148
RCIT BUENA VISTA EPA ID:: CAL000373652	330 S BUENA VISTA AV	SSE 1/8 - 1/4 (0.127 mi.)	31	179
MARIA SANDOVAL EPA ID:: CAC003079629	987 W. 5TH ST.	SSW 1/8 - 1/4 (0.147 mi.)	E51	258
MIDAS EPA ID:: CAL000333454	406 S LINCOLN AVE	WSW 1/8 - 1/4 (0.177 mi.)	H53	268
ALTMAN AUTOMOTIVE EPA ID:: CAL000439257	406 S LINCOLN AVE	WSW 1/8 - 1/4 (0.177 mi.)	H55	288
PB AUTO SERVICE LLC EPA ID:: CAL000461270	406 S LINCOLN AVE	WSW 1/8 - 1/4 (0.177 mi.)	H56	290
CORONA DEL REY APART EPA ID:: CAC003146174	325 ISABELLA WAY	W 1/8 - 1/4 (0.182 mi.)	J59	295
RIVERSIDE COUNTY DEP EPA ID:: CAH777001876	400 S VICENTIA AVE	ESE 1/8 - 1/4 (0.190 mi.)	I61	366
CORONA DEL REY APART EPA ID:: CAC003220273	204 ISABELLA WAY	W 1/8 - 1/4 (0.195 mi.)	63	377
CORONA DEL REY APART EPA ID:: CAC003146709	320 ISABELLA WAY	W 1/8 - 1/4 (0.205 mi.)	J79	439
VCA AACACIA ANIMAL H EPA ID:: CAL000396785	939 W 6TH ST	S 1/8 - 1/4 (0.223 mi.)	L80	442
JERRYS BRAKE AND ALI EPA ID:: CAL000402335	1011 W 6TH ST	SSW 1/8 - 1/4 (0.228 mi.)	N85	469
NATIONAL CORE EPA ID:: CAC003261630	1148 D STREET	W 1/8 - 1/4 (0.232 mi.)	J90	481
CORONA DEL REY EPA ID:: CAC003102887	1148 D STREET	W 1/8 - 1/4 (0.232 mi.)	J91	483
NATIONAL CORE EPA ID:: CAC003226829	1148 D ST	W 1/8 - 1/4 (0.232 mi.)	J92	485
NATIONAL COMMUNITY R EPA ID:: CAC003033390	1148 D ST	W 1/8 - 1/4 (0.232 mi.)	J93	488
NATIONAL COMMUNITY R EPA ID:: CAC003090043	1148 D STREET	W 1/8 - 1/4 (0.232 mi.)	J94	490
CORONA DEL REY APART EPA ID:: CAC003146170	325 MAGDALENA CIRCLE	W 1/8 - 1/4 (0.235 mi.)	J95	492
BEAR ALIGNMENT & BRA EPA ID:: CAL000013235	927 W 6TH ST	S 1/8 - 1/4 (0.235 mi.)	L97	499
CORONA DEL REY APART EPA ID:: CAC003146172	345 MAGDALENA CIRCLE	WSW 1/8 - 1/4 (0.241 mi.)	102	512
<b>BIG O TIRES</b>	<b>1006 W 6TH ST</b>	<b>SSW 1/8 - 1/4 (0.242 mi.)</b>	<b>L103</b>	<b>514</b>



## EXECUTIVE SUMMARY

EPA ID:: CAD983605072  
 SOUTHLAND TIRE & SER 1002 W 6TH ST SSW 1/8 - 1/4 (0.243 mi.) L104 517  
 EPA ID:: CAL000406902

<u>Lower Elevation</u>	<u>Address</u>	<u>Direction / Distance</u>	<u>Map ID</u>	<u>Page</u>
JOE C MARTINEZ AND L EPA ID:: CAC003151645	124 N BUENA VISTA AV	NE 0 - 1/8 (0.107 mi.)	27	169
<b>CALIFORNIA EXPRESS</b> EPA ID:: CAD981968365	<b>995 POMONA RD</b>	<b>NNE 0 - 1/8 (0.115 mi.)</b>	<b>28</b>	<b>171</b>
HONDA CARS OF CORONA EPA ID:: CAL000274654	1080 POMONA RD	NNW 1/8 - 1/4 (0.141 mi.)	F39	227
HUNTER MOTORCARS INC EPA ID:: CAL000454734	1080 POMONA RD	NNW 1/8 - 1/4 (0.141 mi.)	F40	229
SPEEDWAY #3054 EPA ID:: CAL000462994	111 N LINCOLN AVE	NW 1/8 - 1/4 (0.199 mi.)	K67	383
TESORO ARCO #42660 EPA ID:: CAL000410256	111 N LINCOLN AVE	NW 1/8 - 1/4 (0.199 mi.)	K74	422
KENNY NGUYEN EPA ID:: CAC003057937	130 N VICENTIA AVE	ENE 1/8 - 1/4 (0.199 mi.)	76	426
<b>CROSS COUNTRY MANAGE</b> EPA ID:: CAR000048033	<b>1141 POMONA UNIT D</b>	<b>NW 1/8 - 1/4 (0.224 mi.)</b>	<b>M81</b>	<b>444</b>
MORRO'S AMERICAN IRO EPA ID:: CAL000253104	1149 POMONA RD #A	NW 1/8 - 1/4 (0.230 mi.)	M86	472
DIEMOLD SERVICES EPA ID:: CAL000302032	1149 POMONA RD STE C	NW 1/8 - 1/4 (0.230 mi.)	M87	474
APPROVED FIRE PUMPS, EPA ID:: CAC002974865	1151 POMONA ROAD , S	NW 1/8 - 1/4 (0.231 mi.)	M89	479

FINDS: The Facility Index System contains both facility information and "pointers" to other sources of information that contain more detail. These include: RCRIS; Permit Compliance System (PCS); Aerometric Information Retrieval System (AIRS); FATES (FIFRA [Federal Insecticide Fungicide Rodenticide Act] and TSCA Enforcement System, FTTS [FIFRA/TSCA Tracking System]; CERCLIS; DOCKET (Enforcement Docket used to manage and track information on civil judicial enforcement cases for all environmental statutes); Federal Underground Injection Control (FURS); Federal Reporting Data System (FRDS); Surface Impoundments (SIA); TSCA Chemicals in Commerce Information System (CICS); PADS; RCRA-J (medical waste transporters/disposers); TRIS; and TSCA. The source of this database is the U.S. EPA/NTIS.

A review of the FINDS list, as provided by EDR, and dated 11/03/2023 has revealed that there are 2 FINDS sites within approximately 0.001 miles of the target property.

<u>Equal/Higher Elevation</u>	<u>Address</u>	<u>Direction / Distance</u>	<u>Map ID</u>	<u>Page</u>
HONDA CARS OF CORONA Registry ID:: 110065365544	231 S LINCOLN AVE	0 - 1/8 (0.000 mi.)	A2	9
<b>HONDA CARS OF CORONA</b> Registry ID:: 110008278906	<b>231 SO LINCOLN AVE</b>	<b>0 - 1/8 (0.000 mi.)</b>	<b>A5</b>	<b>11</b>

## EXECUTIVE SUMMARY

ECHO: ECHO provides integrated compliance and enforcement information for about 800,000 regulated facilities nationwide.

A review of the ECHO list, as provided by EDR, and dated 09/23/2023 has revealed that there is 1 ECHO site within approximately 0.001 miles of the target property.

<u>Equal/Higher Elevation</u>	<u>Address</u>	<u>Direction / Distance</u>	<u>Map ID</u>	<u>Page</u>
<b>HONDA CARS OF CORONA</b> Registry ID: 110008278906	<b>231 SO LINCOLN AVE</b>	<b>0 - 1/8 (0.000 mi.)</b>	<b>A5</b>	<b>11</b>

PFAS: A listing of PFAS contaminated sites included in the GeoTracker database.

A review of the PFAS list, as provided by EDR, and dated 09/05/2023 has revealed that there are 5 PFAS sites within approximately 0.25 miles of the target property.

<u>Equal/Higher Elevation</u>	<u>Address</u>	<u>Direction / Distance</u>	<u>Map ID</u>	<u>Page</u>
WELL 22 (DESALTER SU)		SSW 1/8 - 1/4 (0.129 mi.)	E33	184
WELL 25 (DESALTER SU)		ESE 1/8 - 1/4 (0.192 mi.)	I62	369
<u>Lower Elevation</u>	<u>Address</u>	<u>Direction / Distance</u>	<u>Map ID</u>	<u>Page</u>
WELL 31 (DESALTER SU)		ESE 0 - 1/8 (0.069 mi.)	C15	94
WELL 15 (MANGULAR SU)		WNW 1/8 - 1/4 (0.173 mi.)	G52	260
WELL 28 - (DESALTER)		NNE 1/8 - 1/4 (0.200 mi.)	77	428

Cortese: The sites for the list are designated by the State Water Resource Control Board (LUST), the Integrated Waste Board (SWF/LS), and the Department of Toxic Substances Control (Cal-Sites).

A review of the Cortese list, as provided by EDR, and dated 09/19/2023 has revealed that there are 13 Cortese sites within approximately 0.5 miles of the target property.

<u>Equal/Higher Elevation</u>	<u>Address</u>	<u>Direction / Distance</u>	<u>Map ID</u>	<u>Page</u>
<b>SUZUKI CARS AND TRUC</b> Cleanup Status: COMPLETED - CASE CLOSED	<b>231 S LINCOLN AVENUE</b>	<b>0 - 1/8 (0.000 mi.)</b>	<b>A7</b>	<b>12</b>
<b>CORONA-NORCO UNIFIED</b> Cleanup Status: COMPLETED - CASE CLOSED	<b>300 BUENA VISTA AVE</b>	<b>SE 0 - 1/8 (0.105 mi.)</b>	<b>C26</b>	<b>166</b>
<b>TEXACO LINCOLN</b> Cleanup Status: COMPLETED - CASE CLOSED	<b>230 S S LINCOLN AVE</b>	<b>W 1/8 - 1/4 (0.129 mi.)</b>	<b>D32</b>	<b>182</b>
<b>SHELL LINCOLN</b> Cleanup Status: COMPLETED - CASE CLOSED	<b>230 S LINCOLN AVENUE</b>	<b>W 1/8 - 1/4 (0.135 mi.)</b>	<b>D37</b>	<b>201</b>
<b>CORONA CITY/POLICE</b> Cleanup Status: COMPLETED - CASE CLOSED	<b>849 W SIXTH ST</b>	<b>SSE 1/4 - 1/2 (0.304 mi.)</b>	<b>Q108</b>	<b>539</b>
<b>CORONA GAS</b> Cleanup Status: COMPLETED - CASE CLOSED	<b>625 W 6TH ST</b>	<b>SE 1/4 - 1/2 (0.374 mi.)</b>	<b>R112</b>	<b>549</b>
<b>TERRIBLE HERBST #39</b> Cleanup Status: COMPLETED - CASE CLOSED	<b>701 W 6TH ST</b>	<b>SE 1/4 - 1/2 (0.377 mi.)</b>	<b>R118</b>	<b>590</b>
<b>THRIFTY OIL STN336</b> Cleanup Status: COMPLETED - CASE CLOSED	<b>624 W SIXTH STREET</b>	<b>SE 1/4 - 1/2 (0.407 mi.)</b>	<b>R123</b>	<b>616</b>
<b>HAROLD KING PROPERTY</b>	<b>706 S VICENTIA</b>	<b>SSE 1/4 - 1/2 (0.413 mi.)</b>	<b>S125</b>	<b>621</b>



## EXECUTIVE SUMMARY

HIST CORTESE: The sites for the list are designated by the State Water Resource Control Board [LUST], the Integrated Waste Board [SWF/LS], and the Department of Toxic Substances Control [CALSTATES]. This listing is no longer updated by the state agency.

A review of the HIST CORTESE list, as provided by EDR, and dated 04/01/2001 has revealed that there are 13 HIST CORTESE sites within approximately 0.5 miles of the target property.

<u>Equal/Higher Elevation</u>	<u>Address</u>	<u>Direction / Distance</u>	<u>Map ID</u>	<u>Page</u>
<b>CORONA-NORCO USD</b> Reg Id: 083302335T	<b>300 BUENA VISTA AVE</b>	<b>SE 0 - 1/8 (0.105 mi.)</b>	<b>C19</b>	<b>108</b>
<b>CORONA POLICE FACILI</b> Reg Id: 083303320T	<b>849</b>	<b>SSE 1/4 - 1/2 (0.304 mi.)</b>	<b>Q110</b>	<b>545</b>
<b>R AND S SERVICE</b> Reg Id: 083303386T	<b>703</b>	<b>SE 1/4 - 1/2 (0.376 mi.)</b>	<b>R114</b>	<b>585</b>
<b>TEXACO SERVICE STATI</b> Reg Id: 083300068T	<b>703 06TH</b>	<b>SE 1/4 - 1/2 (0.376 mi.)</b>	<b>R115</b>	<b>587</b>
<b>ARCO #1259</b> Reg Id: 083301222T	<b>702</b>	<b>SE 1/4 - 1/2 (0.382 mi.)</b>	<b>R121</b>	<b>614</b>
<b>KING, HAROLD PROPERT</b> Reg Id: 083302087T	<b>706 VICENTIA</b>	<b>SSE 1/4 - 1/2 (0.397 mi.)</b>	<b>S122</b>	<b>615</b>
<b>STANFIELD TEXACO</b> Reg Id: 083301586T	<b>625</b>	<b>SE 1/4 - 1/2 (0.417 mi.)</b>	<b>R127</b>	<b>624</b>
<b>JAY'S MARKET</b> Reg Id: 083303621T	<b>1267</b>	<b>WSW 1/4 - 1/2 (0.450 mi.)</b>	<b>V134</b>	<b>636</b>
<b>AMERICAN LATH AND PL</b> Reg Id: 083301947T	<b>132 SHERMAN</b>	<b>WNW 1/4 - 1/2 (0.457 mi.)</b>	<b>135</b>	<b>637</b>
<b>AAMCO TRANSMISSIONS</b> Reg Id: 083300017T	<b>512 06TH</b>	<b>SE 1/4 - 1/2 (0.486 mi.)</b>	<b>141</b>	<b>650</b>

<u>Lower Elevation</u>	<u>Address</u>	<u>Direction / Distance</u>	<u>Map ID</u>	<u>Page</u>
<b>TEXACO SERVICE STATI</b> Reg Id: 083302737T	<b>230 LINCOLN AVE</b>	<b>NNW 1/4 - 1/2 (0.298 mi.)</b>	<b>P106</b>	<b>535</b>
<b>HONDA CARS OF CORONA</b> Reg Id: 083303054T	<b>231</b>	<b>NNW 1/4 - 1/2 (0.302 mi.)</b>	<b>P107</b>	<b>538</b>
<b>MTA TRUCK SCHOOL</b> Reg Id: 083302264T	<b>325 COTA</b>	<b>NE 1/4 - 1/2 (0.480 mi.)</b>	<b>U138</b>	<b>646</b>

HWTS: DTSC maintains the Hazardous Waste Tracking System that stores ID number information since the early 1980s and manifest data since 1993. The system collects both manifest copies from the generator and destination facility.

A review of the HWTS list, as provided by EDR, and dated 08/04/2023 has revealed that there are 6 HWTS sites within approximately 0.001 miles of the target property.

<u>Equal/Higher Elevation</u>	<u>Address</u>	<u>Direction / Distance</u>	<u>Map ID</u>	<u>Page</u>
HONDA CAR OF CORONA	231 S LINCOLN	0 - 1/8 (0.000 mi.)	A1	9
VACATION STATION RV	231 S LINCOLN AVE	0 - 1/8 (0.000 mi.)	A3	10
RIVERSIDE COUNTY TRA	231 S. LINCOLN AVE.	0 - 1/8 (0.000 mi.)	A6	12
<b>ROBERTO ACOSTA</b>	<b>231 S LINCOLN AVE</b>	<b>0 - 1/8 (0.000 mi.)</b>	<b>A8</b>	<b>25</b>
<b>1X HONDA CARS OF COR</b>	<b>231 S LINCLON</b>	<b>0 - 1/8 (0.000 mi.)</b>	<b>A10</b>	<b>28</b>

## EXECUTIVE SUMMARY

<u>Equal/Higher Elevation</u>	<u>Address</u>	<u>Direction / Distance</u>	<u>Map ID</u>	<u>Page</u>
<b>HONDA CARS OF CORONA</b>	<b>231 S LINCOLN AVE</b>	<b>0 - 1/8 (0.000 mi.)</b>	<b>A11</b>	<b>29</b>

HAZNET: The data is extracted from the copies of hazardous waste manifests received each year by the DTSC. The annual volume of manifests is typically 700,000-1,000,000 annually, representing approximately 350,000-500,000 shipments. Data from non-California manifests & continuation sheets are not included at the present time. Data are from the manifests submitted without correction, and therefore many contain some invalid values for data elements such as generator ID, TSD ID, waste category, & disposal method. The source is the Department of Toxic Substance Control is the agency. This database begins with calendar year 1993.

A review of the HAZNET list, as provided by EDR, and dated 12/31/2021 has revealed that there are 3 HAZNET sites within approximately 0.001 miles of the target property.

<u>Equal/Higher Elevation</u>	<u>Address</u>	<u>Direction / Distance</u>	<u>Map ID</u>	<u>Page</u>
<b>ROBERTO ACOSTA</b> GEPaid: CAC002789924	<b>231 S LINCOLN AVE</b>	<b>0 - 1/8 (0.000 mi.)</b>	<b>A8</b>	<b>25</b>
<b>1X HONDA CARS OF COR</b> GEPaid: CAD982410466	<b>231 S LINCLON</b>	<b>0 - 1/8 (0.000 mi.)</b>	<b>A10</b>	<b>28</b>
<b>HONDA CARS OF CORONA</b> GEPaid: CAD982478992	<b>231 S LINCOLN AVE</b>	<b>0 - 1/8 (0.000 mi.)</b>	<b>A11</b>	<b>29</b>

Notify 65: Listings of all Proposition 65 incidents reported to counties by the State Water Resources Control Board and the Regional Water Quality Control Board. This database is no longer updated by the reporting agency.

A review of the Notify 65 list, as provided by EDR, and dated 09/07/2023 has revealed that there is 1 Notify 65 site within approximately 1 mile of the target property.

<u>Equal/Higher Elevation</u>	<u>Address</u>	<u>Direction / Distance</u>	<u>Map ID</u>	<u>Page</u>
<b>99010</b>	<b>309 S MAIN ST</b>	<b>ESE 1/2 - 1 (0.708 mi.)</b>	<b>144</b>	<b>663</b>

CERS: The CalEPA Regulated Site Portal database combines data about environmentally regulated sites and facilities in California into a single database. It combines data from a variety of state and federal databases, and provides an overview of regulated activities across the spectrum of environmental programs for any given location in California. These activities include hazardous materials and waste, state and federal cleanups, impacted ground and surface waters, and toxic materials

A review of the CERS list, as provided by EDR, and dated 10/16/2023 has revealed that there is 1 CERS site within approximately 0.001 miles of the target property.

<u>Equal/Higher Elevation</u>	<u>Address</u>	<u>Direction / Distance</u>	<u>Map ID</u>	<u>Page</u>
<b>SUZUKI CARS AND TRUC</b>	<b>231 S LINCOLN AVENUE</b>	<b>0 - 1/8 (0.000 mi.)</b>	<b>A7</b>	<b>12</b>

## EXECUTIVE SUMMARY

UST FINDER RELEASE: US EPA's UST Finder data is a national composite of leaking underground storage tanks. This data contains information about, and locations of, leaking underground storage tanks. Data was collected from state sources and standardized into a national profile by EPA's Office of Underground Storage Tanks, Office of Research and Development, and the Association of State and Territorial Solid Waste Management Officials.

A review of the UST FINDER RELEASE list, as provided by EDR, and dated 06/08/2023 has revealed that there are 12 UST FINDER RELEASE sites within approximately 0.5 miles of the target property.

<u>Equal/Higher Elevation</u>	<u>Address</u>	<u>Direction / Distance</u>	<u>Map ID</u>	<u>Page</u>
HONDA CARS OF CORONA	231 S LINCOLN AVE	0 - 1/8 (0.000 mi.)	A9	27
CORONA-NORCO UNIFIED	300 BUENA VISTA AVE	SE 0 - 1/8 (0.105 mi.)	C16	102
SHELL LINCOLN	230 S LINCOLN AVENUE	W 1/8 - 1/4 (0.135 mi.)	D36	200
CORONA POLICE FACILI	849 W SIXTH ST	SSE 1/4 - 1/2 (0.304 mi.)	Q109	544
TEXACO STANFIELD	625 W 6TH ST	SE 1/4 - 1/2 (0.374 mi.)	R113	584
TERRIBLE HERBST GAS	701 W 6TH ST	SE 1/4 - 1/2 (0.377 mi.)	R116	588
THRIFTY OIL #336/ AR	624 W SIXTH ST	SE 1/4 - 1/2 (0.407 mi.)	R124	620
HAROLD KING PROPERTY	706 S VICENTIA	SSE 1/4 - 1/2 (0.413 mi.)	S126	623
AAMCO TRANSMISSIONS	612 W 6TH ST	SE 1/4 - 1/2 (0.430 mi.)	T129	627
JAY'S MARKET	1267 W SIXTH ST	WSW 1/4 - 1/2 (0.465 mi.)	V136	639
<u>Lower Elevation</u>	<u>Address</u>	<u>Direction / Distance</u>	<u>Map ID</u>	<u>Page</u>
SHELL LINCOLN POMONA	111 NORTH LINCOLN AV	NW 1/8 - 1/4 (0.199 mi.)	K70	417
MTA TRUCK SCHOOL	325 N COTA ST	NE 1/4 - 1/2 (0.443 mi.)	U133	635

UST FINDER: EPA developed UST Finder, a web map application containing a comprehensive, state-sourced national map of underground storage tank (UST) and leaking UST (LUST) data. It provides the attributes and locations of active and closed USTs, UST facilities, and LUST sites from states and from Tribal lands and US territories. UST Finder contains information about proximity of UST facilities and LUST sites to: surface and groundwater public drinking water protection areas; estimated number of private domestic wells and number of people living nearby; and flooding and wildfires.

A review of the UST FINDER list, as provided by EDR, and dated 06/08/2023 has revealed that there are 3 UST FINDER sites within approximately 0.25 miles of the target property.

<u>Equal/Higher Elevation</u>	<u>Address</u>	<u>Direction / Distance</u>	<u>Map ID</u>	<u>Page</u>
CORONA NORCO UNIFIED	300 S BUENA VISTA AV	SE 0 - 1/8 (0.105 mi.)	C22	150
SHELL FOOD MART	230 S LINCOLN AVE	W 1/8 - 1/4 (0.135 mi.)	D34	192
<u>Lower Elevation</u>	<u>Address</u>	<u>Direction / Distance</u>	<u>Map ID</u>	<u>Page</u>
TESORO (SPEEDWAY) 42	111 N LINCOLN AVENUE	NW 1/8 - 1/4 (0.199 mi.)	K75	424

### EDR HIGH RISK HISTORICAL RECORDS

#### ***EDR Exclusive Records***

EDR Hist Cleaner: EDR has searched selected national collections of business directories and has collected listings of potential dry cleaner sites that were available to EDR researchers. EDR's review was limited to

## EXECUTIVE SUMMARY

those categories of sources that might, in EDR's opinion, include dry cleaning establishments. The categories reviewed included, but were not limited to dry cleaners, cleaners, laundry, laundromat, cleaning/laundry, wash & dry etc. This database falls within a category of information EDR classifies as "High Risk Historical Records", or HRHR. EDR's HRHR effort presents unique and sometimes proprietary data about past sites and operations that typically create environmental concerns, but may not show up in current government records searches.

A review of the EDR Hist Cleaner list, as provided by EDR, has revealed that there is 1 EDR Hist Cleaner site within approximately 0.125 miles of the target property.

<u>Equal/Higher Elevation</u>	<u>Address</u>	<u>Direction / Distance</u>	<u>Map ID</u>	<u>Page</u>
SPEED WASH LAUNDRY	321 S LINCOLN AVE	WSW 0 - 1/8 (0.123 mi.)	D30	179

### EDR RECOVERED GOVERNMENT ARCHIVES

#### ***Exclusive Recovered Govt. Archives***

RGA LUST: The EDR Recovered Government Archive Leaking Underground Storage Tank database provides a list of LUST incidents derived from historical databases and includes many records that no longer appear in current government lists. Compiled from Records formerly available from the State Water Resources Control Board in California.

A review of the RGA LUST list, as provided by EDR, has revealed that there is 1 RGA LUST site within approximately 0.001 miles of the target property.

<u>Equal/Higher Elevation</u>	<u>Address</u>	<u>Direction / Distance</u>	<u>Map ID</u>	<u>Page</u>
HONDA CARS OF CORONA	231 S LINCOLN AVE	0 - 1/8 (0.000 mi.)	A4	11

## EXECUTIVE SUMMARY

Due to poor or inadequate address information, the following sites were not mapped. Count: 3 records.

<u>Site Name</u>	<u>Database(s)</u>
SHELL	LUST
EDISON/CORONA MGP	EDR MGP
WU PROPERTY, FIELDSTONE COMMUNITIES	ENVIROSTOR



# OVERVIEW MAP - 7545858.2S



Target Property

Sites at elevations higher than or equal to the target property

Sites at elevations lower than the target property

Manufactured Gas Plants

National Priority List Sites

Dept. Defense Sites

Indian Reservations BIA

Power transmission lines

Special Flood Hazard Area (1%)

0.2% Annual Chance Flood Hazard

National Wetland Inventory

State Wetlands

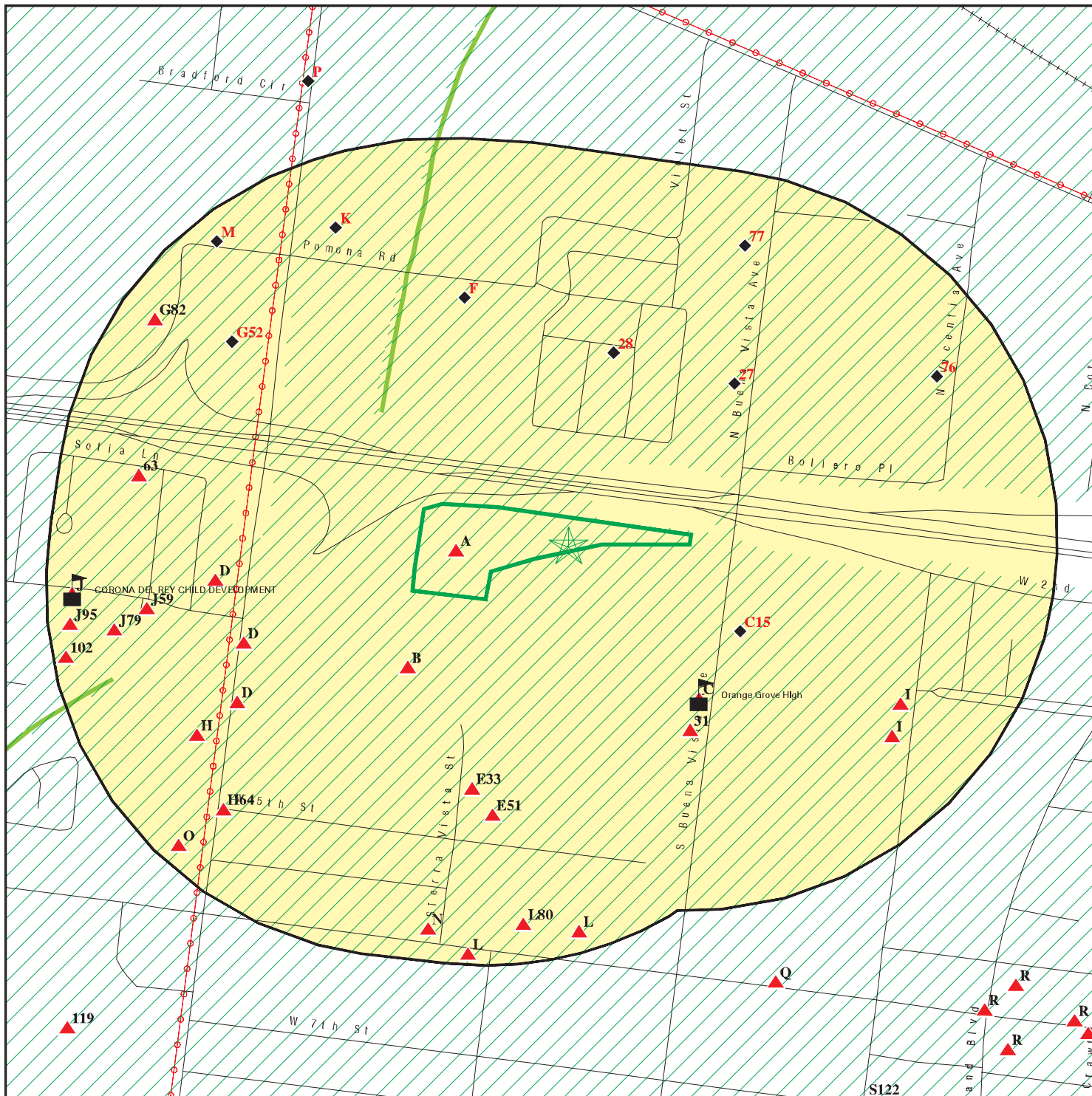
Areas of Concern















This report includes Interactive Map Layers to display and/or hide map information. The legend includes only those icons for the default map view.

SITE NAME: P1E-24-01-07  
 ADDRESS: Vacant Lots - West 2nd Street  
 Corona CA 92882  
 LAT/LONG: 33.88086 / 117.578934

CLIENT: Priority One Environmental, Inc.  
 CONTACT: Paul Robinson  
 INQUIRY #: 7545858.2S  
 DATE: January 19, 2024 6:19 pm

# DETAIL MAP - 7545858.2S



-  Target Property
-  Sites at elevations higher than or equal to the target property
-  Sites at elevations lower than the target property
-  Manufactured Gas Plants
-  Sensitive Receptors
-  National Priority List Sites
-  Dept. Defense Sites
-  Indian Reservations BIA
-  Power transmission lines
-  Special Flood Hazard Area (1%)
-  0.2% Annual Chance Flood Hazard
-  National Wetland Inventory
-  State Wetlands
-  Areas of Concern

This report includes Interactive Map Layers to display and/or hide map information. The legend includes only those icons for the default map view.

<p>SITE NAME: P1E-24-01-07          ADDRESS: Vacant Lots - West 2nd Street          Corona CA 92882          LAT/LONG: 33.88086 / 117.578934</p>	<p>CLIENT: Priority One Environmental, Inc.          CONTACT: Paul Robinson          INQUIRY #: 7545858.2s          DATE: January 19, 2024 6:19 pm</p>
--	--

## MAP FINDINGS SUMMARY

Database	Search Distance (Miles)	Target Property	< 1/8	1/8 - 1/4	1/4 - 1/2	1/2 - 1	> 1	Total Plotted
<b>STANDARD ENVIRONMENTAL RECORDS</b>								
<b><i>Lists of Federal NPL (Superfund) sites</i></b>								
NPL	1.000		0	0	0	0	NR	0
Proposed NPL	1.000		0	0	0	0	NR	0
NPL LIENS	1.000		0	0	0	0	NR	0
<b><i>Lists of Federal Delisted NPL sites</i></b>								
Delisted NPL	1.000		0	0	0	0	NR	0
<b><i>Lists of Federal sites subject to CERCLA removals and CERCLA orders</i></b>								
FEDERAL FACILITY	0.500		0	0	0	NR	NR	0
SEMS	0.500		0	0	0	NR	NR	0
<b><i>Lists of Federal CERCLA sites with NFRAP</i></b>								
SEMS-ARCHIVE	0.500		0	0	1	NR	NR	1
<b><i>Lists of Federal RCRA facilities undergoing Corrective Action</i></b>								
CORRACTS	1.000		0	0	0	0	NR	0
<b><i>Lists of Federal RCRA TSD facilities</i></b>								
RCRA-TSDF	0.500		0	0	0	NR	NR	0
<b><i>Lists of Federal RCRA generators</i></b>								
RCRA-LQG	0.250		1	0	NR	NR	NR	1
RCRA-SQG	0.250		2	6	NR	NR	NR	8
RCRA-VSQG	0.250		0	1	NR	NR	NR	1
<b><i>Federal institutional controls / engineering controls registries</i></b>								
LUCIS	0.500		0	0	0	NR	NR	0
US ENG CONTROLS	0.500		0	0	0	NR	NR	0
US INST CONTROLS	0.500		0	0	0	NR	NR	0
<b><i>Federal ERNS list</i></b>								
ERNS	0.001		0	NR	NR	NR	NR	0
<b><i>Lists of state- and tribal (Superfund) equivalent sites</i></b>								
RESPONSE	1.000		0	0	0	1	NR	1
<b><i>Lists of state- and tribal hazardous waste facilities</i></b>								
ENVIROSTOR	1.000		2	0	2	6	NR	10
<b><i>Lists of state and tribal landfills and solid waste disposal facilities</i></b>								
SWF/LF	0.500		0	0	0	NR	NR	0

## MAP FINDINGS SUMMARY

Database	Search Distance (Miles)	Target Property	< 1/8	1/8 - 1/4	1/4 - 1/2	1/2 - 1	> 1	Total Plotted
<b><i>Lists of state and tribal leaking storage tanks</i></b>								
LUST	0.500		3	4	23	NR	NR	30
INDIAN LUST	0.500		0	0	0	NR	NR	0
CPS-SLIC	0.500		0	1	1	NR	NR	2
<b><i>Lists of state and tribal registered storage tanks</i></b>								
FEMA UST	0.250		0	0	NR	NR	NR	0
UST	0.250		2	6	NR	NR	NR	8
AST	0.250		0	1	NR	NR	NR	1
INDIAN UST	0.250		0	0	NR	NR	NR	0
<b><i>Lists of state and tribal voluntary cleanup sites</i></b>								
INDIAN VCP	0.500		0	0	0	NR	NR	0
VCP	0.500		0	0	1	NR	NR	1
<b><i>Lists of state and tribal brownfield sites</i></b>								
BROWNFIELDS	0.500		0	1	0	NR	NR	1
<b><u>ADDITIONAL ENVIRONMENTAL RECORDS</u></b>								
<b><i>Local Brownfield lists</i></b>								
US BROWNFIELDS	0.500		0	0	0	NR	NR	0
<b><i>Local Lists of Landfill / Solid Waste Disposal Sites</i></b>								
WMUDS/SWAT	0.500		0	0	0	NR	NR	0
SWRCY	0.500		0	0	1	NR	NR	1
HAULERS	0.001		0	NR	NR	NR	NR	0
INDIAN ODI	0.500		0	0	0	NR	NR	0
DEBRIS REGION 9	0.500		0	0	0	NR	NR	0
ODI	0.500		0	0	0	NR	NR	0
IHS OPEN DUMPS	0.500		0	0	0	NR	NR	0
<b><i>Local Lists of Hazardous waste / Contaminated Sites</i></b>								
US HIST CDL	0.001		0	NR	NR	NR	NR	0
HIST Cal-Sites	1.000		0	0	0	1	NR	1
SCH	0.250		2	0	NR	NR	NR	2
CDL	0.001		0	NR	NR	NR	NR	0
CERS HAZ WASTE	0.250		2	8	NR	NR	NR	10
Toxic Pits	1.000		0	0	0	0	NR	0
US CDL	0.001		0	NR	NR	NR	NR	0
<b><i>Local Lists of Registered Storage Tanks</i></b>								
SWEEPS UST	0.250		2	3	NR	NR	NR	5
HIST UST	0.250		4	4	NR	NR	NR	8
CA FID UST	0.250		2	3	NR	NR	NR	5
CERS TANKS	0.250		1	3	NR	NR	NR	4
<b><i>Local Land Records</i></b>								
LIENS	0.001		0	NR	NR	NR	NR	0

## MAP FINDINGS SUMMARY

Database	Search Distance (Miles)	Target Property	< 1/8	1/8 - 1/4	1/4 - 1/2	1/2 - 1	> 1	Total Plotted
LIENS 2	0.001		0	NR	NR	NR	NR	0
DEED	0.500		0	0	1	NR	NR	1
<b>Records of Emergency Release Reports</b>								
HMIRS	0.001		0	NR	NR	NR	NR	0
CHMIRS	0.001		0	NR	NR	NR	NR	0
LDS	0.001		0	NR	NR	NR	NR	0
MCS	0.001		0	NR	NR	NR	NR	0
SPILLS 90	0.001		0	NR	NR	NR	NR	0
<b>Other Ascertainable Records</b>								
RCRA NonGen / NLR	0.250		5	30	NR	NR	NR	35
FUDS	1.000		0	0	0	0	NR	0
DOD	1.000		0	0	0	0	NR	0
SCRD DRYCLEANERS	0.500		0	0	0	NR	NR	0
US FIN ASSUR	0.001		0	NR	NR	NR	NR	0
EPA WATCH LIST	0.001		0	NR	NR	NR	NR	0
2020 COR ACTION	0.250		0	0	NR	NR	NR	0
TSCA	0.001		0	NR	NR	NR	NR	0
TRIS	0.001		0	NR	NR	NR	NR	0
SSTS	0.001		0	NR	NR	NR	NR	0
ROD	1.000		0	0	0	0	NR	0
RMP	0.001		0	NR	NR	NR	NR	0
RAATS	0.001		0	NR	NR	NR	NR	0
PRP	0.001		0	NR	NR	NR	NR	0
PADS	0.001		0	NR	NR	NR	NR	0
ICIS	0.001		0	NR	NR	NR	NR	0
FTTS	0.001		0	NR	NR	NR	NR	0
MLTS	0.001		0	NR	NR	NR	NR	0
COAL ASH DOE	0.001		0	NR	NR	NR	NR	0
COAL ASH EPA	0.500		0	0	0	NR	NR	0
PCB TRANSFORMER	0.001		0	NR	NR	NR	NR	0
RADINFO	0.001		0	NR	NR	NR	NR	0
HIST FTTS	0.001		0	NR	NR	NR	NR	0
DOT OPS	0.001		0	NR	NR	NR	NR	0
CONSENT	1.000		0	0	0	0	NR	0
INDIAN RESERV	1.000		0	0	0	0	NR	0
FUSRAP	1.000		0	0	0	0	NR	0
UMTRA	0.500		0	0	0	NR	NR	0
LEAD SMELTERS	0.001		0	NR	NR	NR	NR	0
US AIRS	0.001		0	NR	NR	NR	NR	0
US MINES	0.250		0	0	NR	NR	NR	0
MINES MRDS	0.250		0	0	NR	NR	NR	0
ABANDONED MINES	0.250		0	0	NR	NR	NR	0
FINDS	0.001		2	NR	NR	NR	NR	2
DOCKET HWC	0.001		0	NR	NR	NR	NR	0
UXO	1.000		0	0	0	0	NR	0
ECHO	0.001		1	NR	NR	NR	NR	1
FUELS PROGRAM	0.250		0	0	NR	NR	NR	0
PFAS NPL	0.250		0	0	NR	NR	NR	0
PFAS FEDERAL SITES	0.250		0	0	NR	NR	NR	0

## MAP FINDINGS SUMMARY

Database	Search Distance (Miles)	Target Property	< 1/8	1/8 - 1/4	1/4 - 1/2	1/2 - 1	> 1	Total Plotted
PFAS TRIS	0.250		0	0	NR	NR	NR	0
PFAS TSCA	0.250		0	0	NR	NR	NR	0
PFAS RCRA MANIFEST	0.250		0	0	NR	NR	NR	0
PFAS ATSDR	0.250		0	0	NR	NR	NR	0
PFAS WQP	0.250		0	0	NR	NR	NR	0
PFAS NPDES	0.250		0	0	NR	NR	NR	0
PFAS ECHO	0.250		0	0	NR	NR	NR	0
PFAS ECHO FIRE TRAINING	0.250		0	0	NR	NR	NR	0
PFAS PART 139 AIRPORT	0.250		0	0	NR	NR	NR	0
AQUEOUS FOAM NRC	0.250		0	0	NR	NR	NR	0
BIOSOLIDS	0.001		0	NR	NR	NR	NR	0
PFAS	0.250		1	4	NR	NR	NR	5
AQUEOUS FOAM	0.250		0	0	NR	NR	NR	0
CA BOND EXP. PLAN	1.000		0	0	0	0	NR	0
CHROME PLATING	0.500		0	0	0	NR	NR	0
Cortese	0.500		2	3	8	NR	NR	13
CUPA Listings	0.250		0	0	NR	NR	NR	0
DRYCLEANERS	0.250		1	8	NR	NR	NR	9
EMI	0.001		0	NR	NR	NR	NR	0
ENF	0.001		0	NR	NR	NR	NR	0
Financial Assurance	0.001		0	NR	NR	NR	NR	0
ICE	0.001		0	NR	NR	NR	NR	0
HIST CORTESE	0.500		1	0	12	NR	NR	13
HWP	1.000		0	0	0	0	NR	0
HWT	0.250		0	0	NR	NR	NR	0
HWTS	0.001		6	NR	NR	NR	NR	6
HAZNET	0.001		3	NR	NR	NR	NR	3
MINES	0.250		0	0	NR	NR	NR	0
MWMP	0.250		0	0	NR	NR	NR	0
NPDES	0.001		0	NR	NR	NR	NR	0
PEST LIC	0.001		0	NR	NR	NR	NR	0
PROC	0.500		0	0	0	NR	NR	0
Notify 65	1.000		0	0	0	1	NR	1
HAZMAT	0.250		0	0	NR	NR	NR	0
UIC	0.001		0	NR	NR	NR	NR	0
UIC GEO	0.001		0	NR	NR	NR	NR	0
WASTEWATER PITS	0.500		0	0	0	NR	NR	0
WDS	0.001		0	NR	NR	NR	NR	0
WIP	0.250		0	0	NR	NR	NR	0
MILITARY PRIV SITES PROJECT	0.001		0	NR	NR	NR	NR	0
WDR	0.001		0	NR	NR	NR	NR	0
CIWQS	0.001		0	NR	NR	NR	NR	0
CERS	0.001		1	NR	NR	NR	NR	1
NON-CASE INFO	0.001		0	NR	NR	NR	NR	0
OTHER OIL GAS	0.001		0	NR	NR	NR	NR	0
PROD WATER PONDS	0.001		0	NR	NR	NR	NR	0
SAMPLING POINT	0.001		0	NR	NR	NR	NR	0
WELL STIM PROJ	0.001		0	NR	NR	NR	NR	0
UST FINDER RELEASE	0.500		2	2	8	NR	NR	12
UST FINDER	0.250		1	2	NR	NR	NR	3

## MAP FINDINGS SUMMARY

<u>Database</u>	<u>Search Distance (Miles)</u>	<u>Target Property</u>	<u>&lt; 1/8</u>	<u>1/8 - 1/4</u>	<u>1/4 - 1/2</u>	<u>1/2 - 1</u>	<u>&gt; 1</u>	<u>Total Plotted</u>
<b><u>EDR HIGH RISK HISTORICAL RECORDS</u></b>								
<b><i>EDR Exclusive Records</i></b>								
EDR MGP	1.000		0	0	0	0	NR	0
EDR Hist Auto	0.125		0	NR	NR	NR	NR	0
EDR Hist Cleaner	0.125		1	NR	NR	NR	NR	1
<b><u>EDR RECOVERED GOVERNMENT ARCHIVES</u></b>								
<b><i>Exclusive Recovered Govt. Archives</i></b>								
RGA LF	0.001		0	NR	NR	NR	NR	0
RGA LUST	0.001		1	NR	NR	NR	NR	1
- Totals --		0	51	90	58	9	0	208

**NOTES:**

TP = Target Property

NR = Not Requested at this Search Distance

Sites may be listed in more than one database

MAP FINDINGS

Map ID  
Direction  
Distance  
Elevation

Site

Database(s)

EDR ID Number  
EPA ID Number

**A1**      **HONDA CAR OF CORONA**  
**231 S LINCOLN**  
**< 1/8**      **CORONA, CA 91720**  
**1 ft.**

**HWTS**      **S124768337**  
**N/A**

**Site 1 of 11 in cluster A**

**Relative:**  
**Higher**  
**Actual:**  
**650 ft.**

**HWTS:**  
Name: HONDA CAR OF CORONA  
Address: 231 S LINCOLN  
Address 2: Not reported  
City,State,Zip: CORONA, CA 91720  
EPA ID: CAL000023492  
Inactive Date: 06/30/1995  
Create Date: 11/14/1989  
Last Act Date: Not reported  
Mailing Name: Not reported  
Mailing Address: 231 S LINCOLN  
Mailing Address 2: Not reported  
Mailing City,State,Zip: CORONA, CA 917200000  
Owner Name: HONDA CARS OF AMER CO  
Owner Address: Not reported  
Owner Address 2: Not reported  
Owner City,State,Zip: Not reported  
Owner Phone: Not reported  
Owner Fax: Not reported  
Contact Name: DEACT PER 95 FEE FORM -P.H.  
Contact Address: Not reported  
Contact Address 2: Not reported  
City,State,Zip: Not reported  
Contact Phone: Not reported  
Contact Fax: Not reported  
Facility Status: Inactive  
Facility Type: PERMANENT  
Category: STATE  
Latitude: 33.880774  
Longitude: -117.582622

**A2**      **HONDA CARS OF CORONA (FORMER)**  
**231 S LINCOLN AVE**  
**< 1/8**      **CORONA, CA 92882**  
**1 ft.**

**FINDS**      **1023248133**  
**N/A**

**Site 2 of 11 in cluster A**

**Relative:**  
**Higher**  
**Actual:**  
**650 ft.**

**FINDS:**  
Registry ID: 110065365544

Click Here for FRS Facility Detail Report:  
Environmental Interest/Information System:

The California Environmental Protection Agency (CalEPA) has recently implemented a new data warehouse system (nSite). This data warehouse combines and merges facility and site information from five different systems managed within CalEPA. The five systems are: California Environmental Reporting System (CERS), EnviroStor, GeoTracker, California Integrated Water Quality System (CIWQS), and Toxic Release Inventory (TRI).

Click this hyperlink while viewing on your computer to access additional FINDS: detail in the EDR Site Report.



Map ID  
Direction  
Distance  
Elevation

MAP FINDINGS

Site

Database(s)

EDR ID Number  
EPA ID Number

**A3**      **VACATION STATION RV**  
**231 S LINCOLN AVE**  
**< 1/8**      **CORONA, CA 92882**  
**1 ft.**

**HWTS**      **S124860563**  
                 **N/A**

**Site 3 of 11 in cluster A**

**Relative:**  
**Higher**  
**Actual:**  
**650 ft.**

**HWTS:**  
Name: VACATION STATION RV  
Address: 231 S LINCOLN AVE  
Address 2: Not reported  
City,State,Zip: CORONA, CA 92882  
EPA ID: CAL000307739  
Inactive Date: 06/30/2010  
Create Date: 06/08/2006  
Last Act Date: Not reported  
Mailing Name: Not reported  
Mailing Address: 231 S LINCOLN AVE  
Mailing Address 2: Not reported  
Mailing City,State,Zip: CORONA, CA 928820000  
Owner Name: MIKE LANKFORD  
Owner Address: 231 S LINCOLN AVE  
Owner Address 2: Not reported  
Owner City,State,Zip: CORONA, CA 928820000  
Owner Phone: Not reported  
Owner Fax: Not reported  
Contact Name: MIKE BURDETTE  
Contact Address: 231 S LINCOLN AVE  
Contact Address 2: Not reported  
City,State,Zip: CORONA, CA 928820000  
Contact Phone: Not reported  
Contact Fax: Not reported  
Facility Status: Inactive  
Facility Type: PERMANENT  
Category: STATE  
Latitude: 33.88053  
Longitude: -117.58032

**NAICS:**  
EPA ID: CAL000307739  
Create Date: 2006-06-08 09:14:02.553  
NAICS Code: 44121  
NAICS Description: Recreational Vehicle Dealers  
Issued EPA ID Date: 2006-06-08 09:14:02.50700  
Inactive Date: 2010-06-30 00:00:00  
Facility Name: VACATION STATION RV  
Facility Address: 231 S LINCOLN AVE  
Facility Address 2: Not reported  
Facility City: CORONA  
Facility County: Not reported  
Facility State: CA  
Facility Zip: 92882

Map ID  
Direction  
Distance  
Elevation

MAP FINDINGS

EDR ID Number  
EPA ID Number

**A4**      **HONDA CARS OF CORONA (FORMER)**      **RGALUST**      **S114633258**  
**231 S LINCOLN AVE**      **N/A**  
**< 1/8**      **CORONA, CA**  
**1 ft.**

**Site 4 of 11 in cluster A**

**Relative:**  
**Higher**  
**Actual:**  
**650 ft.**

**RGALUST:**  
Name: HONDA CARS OF CORONA (FORMER)  
Address: 231 S LINCOLN AVE  
City: CORONA  
State: CORONA  
2012 HONDA CARS OF CORONA (FORMER) 231 S LINCOLN AVE  
Name: HONDA CARS OF CORONA (FORMER)  
Address: 231 S LINCOLN AVE  
City: CORONA  
State: CORONA  
2011 HONDA CARS OF CORONA (FORMER) 231 S LINCOLN AVE  
Name: HONDA CARS OF CORONA (FORMER)  
Address: 231 S LINCOLN AVE  
City: CORONA  
State: CORONA  
2007 HONDA CARS OF CORONA (FORMER) 231 S LINCOLN AVE

**A5**      **HONDA CARS OF CORONA**      **FINDS**      **1016265127**  
**231 SO LINCOLN AVE**      **ECHO**      **N/A**  
**< 1/8**      **CORONA, CA 92882**  
**1 ft.**

**Site 5 of 11 in cluster A**

**Relative:**  
**Higher**  
**Actual:**  
**650 ft.**

**FINDS:**  
Registry ID: 110008278906

[Click Here for FRS Facility Detail Report:](#)

**Environmental Interest/Information System:**

The California Environmental Protection Agency (CalEPA) has recently implemented a new data warehouse system (nSite). This data warehouse combines and merges facility and site information from five different systems managed within CalEPA. The five systems are: California Environmental Reporting System (CERS), EnviroStor, GeoTracker, California Integrated Water Quality System (CIWQS), and Toxic Release Inventory (TRI).

The Resource Conservation and Recovery Act Information System (RCRAInfo) is EPA's comprehensive information system in support of the Resource Conservation and Recovery Act (RCRA) of 1976 and the Hazardous and Solid Waste Amendments (HSWA) of 1984. It tracks many types of information about generators, transporters, treaters, storers, and disposers of hazardous waste.

California's Hazardous Waste Tracking System Data Mart (HWTS-DATAMART) provides information on hazardous waste shipments for generators, transporters, and treatment, storage, and disposal facilities.

[Click this hyperlink](#) while viewing on your computer to access additional FINDS: detail in the EDR Site Report.

**ECHO:**

Envid: 1016265127  
Registry ID: 110008278906  
DFR URL: <http://echo.epa.gov/detailed-facility-report?fid=110008278906>  
Name: HONDA CARS OF CORONA  
Address: 231 SO LINCOLN AVE

Map ID  
 Direction  
 Distance  
 Elevation

MAP FINDINGS

Site

Database(s)

EDR ID Number  
 EPA ID Number

**HONDA CARS OF CORONA (Continued)**

**1016265127**

City,State,Zip: CORONA, CA 92882

**A6**

**RIVERSIDE COUNTY TRANSPORTATION COMMISSION**

**HWTS**

**S124629890**

**231 S. LINCOLN AVE.  
 CORONA, CA 92882**

**N/A**

**< 1/8  
 1 ft.**

**Site 6 of 11 in cluster A**

**Relative:  
 Higher  
 Actual:  
 650 ft.**

**HWTS:**

Name:	RIVERSIDE COUNTY TRANSPORTATION COMMISSION
Address:	231 S. LINCOLN AVE.
Address 2:	Not reported
City,State,Zip:	CORONA, CA 92882
EPA ID:	CAC002789407
Inactive Date:	01/12/2015
Create Date:	10/13/2014
Last Act Date:	Not reported
Mailing Name:	Not reported
Mailing Address:	2280 MARKET ST STE 200
Mailing Address 2:	Not reported
Mailing City,State,Zip:	RIVERSIDE, CA 925012120
Owner Name:	RIVERSIDE CNTY TRANS COMISSION
Owner Address:	4080 LEMON ST.
Owner Address 2:	Not reported
Owner City,State,Zip:	RIVERSIDE, CA 92501
Owner Phone:	Not reported
Owner Fax:	Not reported
Contact Name:	JOSH COSPER
Contact Address:	2280 MARKET ST STE 200
Contact Address 2:	Not reported
City,State,Zip:	RIVERSIDE, CA 925012120
Contact Phone:	Not reported
Contact Fax:	Not reported
Facility Status:	Inactive
Facility Type:	TEMPORARY
Category:	STATE
Latitude:	33.880774
Longitude:	-117.582622

**A7**

**SUZUKI CARS AND TRUCKS OF CORONA**

**RCRA-SQG**

**1000184392**

**231 S LINCOLN AVENUE  
 CORONA, CA 92882**

**LUST**

**CAD982478992**

**< 1/8  
 1 ft.**

**SWEEPS UST**

**HIST UST**

**CA FID UST**

**Cortese**

**CERS**

**Site 7 of 11 in cluster A**

**Relative:  
 Higher  
 Actual:  
 650 ft.**

**RCRA Listings:**

Date Form Received by Agency:	20041109
Handler Name:	Suzuki Cars And Trucks Of Corona
Handler Address:	231 S LINCOLN AVENUE
Handler City,State,Zip:	CORONA, CA 92882
EPA ID:	CAD982478992
Contact Name:	ROBERT GASKA
Contact Address:	231 S LINCOLN AVENUE
Contact City,State,Zip:	CORONA, CA 92882

Map ID  
 Direction  
 Distance  
 Elevation

MAP FINDINGS

Site

Database(s)

EDR ID Number  
 EPA ID Number

**SUZUKI CARS AND TRUCKS OF CORONA (Continued)**

**1000184392**

Contact Telephone:	951-736-6900
Contact Fax:	Not reported
Contact Email:	Not reported
Contact Title:	Not reported
EPA Region:	09
Land Type:	Private
Federal Waste Generator Description:	Small Quantity Generator
Non-Notifier:	Not reported
Biennial Report Cycle:	Not reported
Accessibility:	Not reported
Active Site Indicator:	Handler Activities
State District Owner:	Not reported
State District:	Not reported
Mailing Address:	231 S LINCOLN AVENUE
Mailing City, State, Zip:	CORONA, CA 92882
Owner Name:	Agins Development Corp
Owner Type:	Private
Operator Name:	Mark Golembeski Gm
Operator Type:	Private
Short-Term Generator Activity:	No
Importer Activity:	No
Mixed Waste Generator:	No
Transporter Activity:	No
Transfer Facility Activity:	No
Recycler Activity with Storage:	No
Small Quantity On-Site Burner Exemption:	No
Smelting Melting and Refining Furnace Exemption:	No
Underground Injection Control:	No
Off-Site Waste Receipt:	No
Universal Waste Indicator:	No
Universal Waste Destination Facility:	No
Federal Universal Waste:	No
Active Site State-Reg Handler:	---
Federal Facility Indicator:	Not reported
Hazardous Secondary Material Indicator:	NN
Sub-Part K Indicator:	Not reported
2018 GPRC Permit Baseline:	Not on the Baseline
2018 GPRC Renewals Baseline:	Not on the Baseline
202 GPRC Corrective Action Baseline:	No
Subject to Corrective Action Universe:	No
Non-TSDFs Where RCRA CA has Been Imposed Universe:	No
Corrective Action Priority Ranking:	No NCAPS ranking
Environmental Control Indicator:	No
Institutional Control Indicator:	No
Human Exposure Controls Indicator:	N/A
Groundwater Controls Indicator:	N/A
Significant Non-Complier Universe:	No
Unaddressed Significant Non-Complier Universe:	No
Addressed Significant Non-Complier Universe:	No
Significant Non-Complier With a Compliance Schedule Universe:	No
Financial Assurance Required:	Not reported
Handler Date of Last Change:	20041124
Recognized Trader-Importer:	No
Recognized Trader-Exporter:	No
Importer of Spent Lead Acid Batteries:	No
Exporter of Spent Lead Acid Batteries:	No
Recycler Activity Without Storage:	Not reported

Map ID  
Direction  
Distance  
Elevation

MAP FINDINGS

Site

Database(s)

EDR ID Number  
EPA ID Number

**SUZUKI CARS AND TRUCKS OF CORONA (Continued)**

**1000184392**

Manifest Broker: Not reported  
Sub-Part P Indicator: No

Hazardous Waste Summary:

Waste Code: D001  
Waste Description: Ignitable Waste

Waste Code: D002  
Waste Description: Corrosive Waste

Waste Code: F007  
Waste Description: Spent Cyanide Plating Bath Solutions From Electroplating Operations.

Handler - Owner Operator:

Owner/Operator Indicator: Operator  
Owner/Operator Name: NOT REQUIRED  
Legal Status: Private  
Date Became Current: Not reported  
Date Ended Current: Not reported  
Owner/Operator Address: NOT REQUIRED  
Owner/Operator City,State,Zip: NOT REQUIRED, ME 99999  
Owner/Operator Telephone: 415-555-1212  
Owner/Operator Telephone Ext: Not reported  
Owner/Operator Fax: Not reported  
Owner/Operator Email: Not reported

Owner/Operator Indicator: Owner  
Owner/Operator Name: JOESEPH HENDRICK  
Legal Status: Private  
Date Became Current: Not reported  
Date Ended Current: Not reported  
Owner/Operator Address: NOT REQUIRED  
Owner/Operator City,State,Zip: NOT REQUIRED, ME 99999  
Owner/Operator Telephone: 415-555-1212  
Owner/Operator Telephone Ext: Not reported  
Owner/Operator Fax: Not reported  
Owner/Operator Email: Not reported

Owner/Operator Indicator: Operator  
Owner/Operator Name: MARK GOLEMBESKI GM  
Legal Status: Private  
Date Became Current: 20040813  
Date Ended Current: Not reported  
Owner/Operator Address: Not reported  
Owner/Operator City,State,Zip: Not reported  
Owner/Operator Telephone: Not reported  
Owner/Operator Telephone Ext: Not reported  
Owner/Operator Fax: Not reported  
Owner/Operator Email: Not reported

Owner/Operator Indicator: Owner  
Owner/Operator Name: AGINS DEVELOPMENT CORP  
Legal Status: Private  
Date Became Current: 19710101  
Date Ended Current: Not reported

Map ID  
Direction  
Distance  
Elevation

MAP FINDINGS

Site

Database(s)

EDR ID Number  
EPA ID Number

**SUZUKI CARS AND TRUCKS OF CORONA (Continued)**

**1000184392**

Owner/Operator Address: Not reported  
Owner/Operator City,State,Zip: Not reported  
Owner/Operator Telephone: Not reported  
Owner/Operator Telephone Ext: Not reported  
Owner/Operator Fax: Not reported  
Owner/Operator Email: Not reported

Historic Generators:

Receive Date: 19960901  
Handler Name: HONDA CARS OF CORONA  
Federal Waste Generator Description: Small Quantity Generator  
State District Owner: Ca  
Large Quantity Handler of Universal Waste: No  
Recognized Trader Importer: No  
Recognized Trader Exporter: No  
Spent Lead Acid Battery Importer: No  
Spent Lead Acid Battery Exporter: No  
Current Record: No  
Non Storage Recycler Activity: Not reported  
Electronic Manifest Broker: Not reported

Receive Date: 19880613  
Handler Name: HONDA CARS OF CORONA  
Federal Waste Generator Description: Large Quantity Generator  
State District Owner: Ca  
Large Quantity Handler of Universal Waste: No  
Recognized Trader Importer: No  
Recognized Trader Exporter: No  
Spent Lead Acid Battery Importer: No  
Spent Lead Acid Battery Exporter: No  
Current Record: No  
Non Storage Recycler Activity: Not reported  
Electronic Manifest Broker: Not reported

Receive Date: 20041109  
Handler Name: SUZUKI CARS AND TRUCKS OF CORONA  
Federal Waste Generator Description: Small Quantity Generator  
State District Owner: Not reported  
Large Quantity Handler of Universal Waste: No  
Recognized Trader Importer: No  
Recognized Trader Exporter: No  
Spent Lead Acid Battery Importer: No  
Spent Lead Acid Battery Exporter: No  
Current Record: Yes  
Non Storage Recycler Activity: Not reported  
Electronic Manifest Broker: Not reported

List of NAICS Codes and Descriptions:

NAICS Code: 44111  
NAICS Description: NEW CAR DEALERS

Facility Has Received Notices of Violations:

Violations: No Violations Found

Evaluation Action Summary:

Map ID  
Direction  
Distance  
Elevation

MAP FINDINGS

Site

Database(s)

EDR ID Number  
EPA ID Number

**SUZUKI CARS AND TRUCKS OF CORONA (Continued)**

**1000184392**

Evaluations: No Evaluations Found

**LUST:**

Name: HONDA CARS OF CORONA (FORMER)  
Address: 231 S LINCOLN AVE  
City,State,Zip: CORONA, CA 92882  
Lead Agency: RIVERSIDE COUNTY LOP  
Case Type: LUST Cleanup Site  
Geo Track: [http://geotracker.waterboards.ca.gov/profile\\_report.asp?global\\_id=T0606500502](http://geotracker.waterboards.ca.gov/profile_report.asp?global_id=T0606500502)  
Global Id: T0606500502  
Latitude: 33.8807305703219  
Longitude: -117.580940723419  
Status: Completed - Case Closed  
Status Date: 12/01/2011  
Case Worker: AB  
RB Case Number: 083303054T  
Local Agency: RIVERSIDE COUNTY LOP  
File Location: Local Agency Warehouse  
Local Case Number: 970804  
Potential Media Affect: Aquifer used for drinking water supply  
Potential Contaminants of Concern: Gasoline  
EPA Region: 9  
Coordinate Source: Manual Entry on Screens  
Cuf Case: NO  
Quantity Released Gallons: Not reported  
Begin Date: 07/16/1997  
Leak Reported Date: 08/21/1997  
How Discovered: Tank Closure  
How Discovered Description: Not reported  
Discharge Source: Not reported  
Discharge Cause: Not reported  
Stop Method: Close and Remove Tank  
Stop Description: Not reported  
No Further Action Date: 12/01/2011  
CA Water Watershed Name: Santa Ana River - Middle Santa Ana River - Temescal (801.25)  
Dwr Groundwater Subbasin Name: Upper Santa Ana Valley - Temescal (8-002.09)  
Disadvantaged Community: Not reported  
CA Enviroscreen 3 Score: 96-100% (highest scores)  
CA Enviroscreen 4 Score: 90-95%  
Military DOD Site: No  
Facility Project Subtype: Not reported  
RWQCB Region: SANTA ANA RWQCB (REGION 8)  
Site History: \*\*\*Data prior to 2005 does not appear in GeoTracker. Consult agency files for all site data\*\*\* Honda Cars of Corona owned by Hendrick Automotive Group Agins Development is property owner - General Information The site is a former Honda Car dealership. Property is currently vacant. Site History/Release Information July 16, 1997 - One 10,000 gallon gasoline underground storage tank (UST) and one 1,000 gallon waste oil UST were removed. A total of seven soil samples were collected under the USTs, piping and dispensers. Impacted soils were detected in the piping and dispenser samples with concentrations up to: 9400 ppm TPHg, 230 ppm benzene, 780 ppm toluene, 220 ppm ethylbenzene, 1,400 ppm total xylenes, and 490 ppm MTBE. The site was placed into the Local Oversight Program in August 1997. Assessment September 1998 Six direct push soil borings (HGA-1 through HGA-6) were advanced to depths of 25 to 40 ft. near the



Map ID  
Direction  
Distance  
Elevation

MAP FINDINGS

Site

Database(s)

EDR ID Number  
EPA ID Number

**SUZUKI CARS AND TRUCKS OF CORONA (Continued)**

**1000184392**

former dispenser and piping areas and the former waste oil UST area. Soil in the former UST area (HGA-1) was not impacted, whereas soil was impacted from 5- to greater than 35-ft in the piping/dispenser areas. Maximum detected soil concentrations were: TPH-g 4,800 ppm HGA-5-15 Benzene 29 ppm HGA-5-5 Toluene 400 ppm HGA-5-5 Ethylbenzene 110 ppm HGA-5-5 Xylenes 1200 ppm HGA-4-5 MTBE 40 ppm HGA-5-5 January 1999 Three additional soil borings (HGA-7 through HGA-9) were advanced to depths of 70 to 90 ft. to further delineate the extent of impacts to the northwest of the former gasoline UST area. HGA-7 was angle-drilled at 22 under the building. Highest concentrations of petroleum-impacted soil were detected between 40 to 70 ft. with maximum soil concentrations of: TPHg 10 ppm HGA-9-45 Benzene 0.270 ppm HGA-9-45 Toluene 1.400 ppm HGA-9-45 Ethylbenzene 0.150 ppm HGA-9-45 Xylenes 0.830 ppm HGA-8-45 MTBE 15 ppm HGA-9-55 December 2000 Four additional soil borings (HGA-10 through HGA-13) were advanced and completed as groundwater monitoring wells (MW-1 through MW-4). Groundwater (GW) was encountered at approximately 103 to 108 ft. in the boreholes and the wells were screened from 100 to 125 ft. MTBE was detected in the groundwater (GW) from all four wells with the highest concentration in MW-2 (470 ppb MTBE). Impacted soil was present between the depths of 45 and 80 ft. with maximum soil concentrations of: TPHg 26 ppm HGA-13/MW-4-55 Benzene 0.16 ppm HGA-13/MW-4-45 Toluene 0.57 ppm HGA-10/MW-1-55 Ethylbenzene 0.28 ppm HGA-13/MW-4-45 Xylenes 0.88 ppm HGA-13/MW-4-50 MTBE 29 ppm HGA-13/MW-4-55 & 60 TBA 4.1 ppm HGA-10/MW-1-75 April 2003 - One nested soil vapor extraction well (SVE-1) was installed in source area with screens from 12 to 15 ft. and from 20 to 25 ft. Two test wells (TW-1, TW-2) were installed five and 10 feet from SVE-1 with screens from 12 to 15 ft and 20 to 25 ft, respectively. Soil samples were taken at five-foot intervals from each well during well installation, however, only samples from TW-2 were submitted for analysis based on field screening results. TW-2 samples at 16 and 21 ft. were non-detect (ND) for all constituents except total xylenes (0.010 ppm at 21 ft). October 2004 - Two vapor extraction wells (VW-1, VW-2) were installed. VW-1 was screened 55 to 65 ft and VW-2 was screened 50 to 60 ft. Soil samples were collected at five foot intervals for soil identification only; chemical analysis was not performed. Groundwater Monitoring: Groundwater monitoring was sporadically performed between 2000 and 2011 for a total of 16 sampling events. Water levels have fluctuated from 103.19 to 124.78 ft below ground surface with flow directions of northwest, southeast and east with predominant direction to the northeast. MTBE was initially detected in all of the wells with a maximum concentration of 470 ppb in MW-2, however, concentrations dropped below the detection limits (ND) in the third sampling event and have been non-detect in all subsequent sampling events. BTXE were detected in one sampling event (12/28/2001) and have been non-detect prior to and after this time. Other volatile organic compounds (VOCs) have not been detected in the GW with the exception of trichloroethene, which ranged from 1.39 to 3.15 micrograms per liter. Highest concentrations detected for all sampling events were: TPHg ND <50 ppb All Benzene 37 ppb MW-4 Toluene 31 ppb MW-4 Ethylbenzene 6.8 ppb MW-4 Xylenes 17 ppb MW-4 MTBE 470 ppb MW-2 TBA ND <50 ppb All TCE 3.15 ppb MW-3 Final groundwater sampling data collected May 2011 is shown in Section III above. The results were non-detect for TPHg, BTEX, and oxygenates, whereas several VOCs were detected at concentrations < 3 ppb. See Section III above for list of detections. Remediation SVE Pilot Testing: April

**SUZUKI CARS AND TRUCKS OF CORONA (Continued)**

**1000184392**

2003 - Soil vapor extraction (SVE) pilot testing was conducted from April 17 to April 18, 2003 using SVE-1 (shallow and deep) for extraction and TW-1 and TW-2 for monitoring. The average mass removal rate for TPHg for SVE-1A (deep) was approximately 71 pounds per day (lbs/day) and for SVE-1B (shallow) was approximately 22 lbs/day. The radius of influence (ROI) was approximately 8 feet for the shallow zone and 12 to 15 feet for the deep zone. SVE was determined to be viable remediation method for the site. October 2004 - A one-day SVE test was conducted October 26, 2004 using VW-1 and VW-2. Approximately 49 lbs of TPHg was removed from both wells during the 22-hr test. Maximum concentrations were: 472 ppmV TPHg (VW-2), benzene 6.88 ppmV (VW-1), toluene 170 ppmV (VW-2), ethylbenzene 25.7 ppmV (VW-2), and total xylenes 106.8 ppmV (VW-2), all other VOC s were ND. The ROI for these deep screened wells (approximately 50 to 60 ft bgs) was determined to be greater than 40 feet for each well. Combined mass removal rate ranged from 39 to 80 lb/day during the test. Soil Vapor Extraction: June 2006 to June 2007 - SVE operations were performed using SVE-1, VEW-1, and VEW-2 for extraction. During the year of operation, the SVE system extracted a total of 13,786 lbs. Maximum vapor concentrations were: 2100 ppmV TPHg (VW-2), 3.09 ppmV benzene (VW-2), 24 ppmV toluene (VW-1), 33.6 ppmV xylenes (VW-2), 9.68 ppmV ethylbenzene, 14.6 ppmV MTBE (VW-2), 4.4 ppmV 1,2,3-TMB (SVE-1), and 3.1 ppmV 1,3,5-TMB (SVE-1). Vapor concentrations decreased in VW-1 and VW-2 during SVE operations; however, concentrations in SVE-1 remained relatively stable since this well was only used for extraction at the beginning of SVE operations and prior to shut down. Vapor removal rates started at 30 lb/day, went as high as 106 lb/day, and decreased to 36 lb/day prior to system shutdown. Verification: Soil Vapor Extraction Rebound Testing: October 2007 A 7 day (144 hour) SVE rebound test was conducted in October 2007. A total of 331 pounds of TPHg were extracted during the 144 hours of operation. The mass removal rate at the end of the test was 12.5 lb/day. Trends of TPHg, BTEX, and MTBE compounds showed initial increases followed by steep decreases in concentrations at the end of the test. To date the SVE system operated for a total of 7,715 hours and recovered a total of 14,117 pounds of TPHg. Confirmation Soil Borings: January 2011 - Four verification soil borings (B1- B4) were advanced to 100 ft. Soil samples were collected at five foot intervals beginning at five ft bgs and analyzed using EPA Methods 8015 and 8260. The bulk of the samples from B1, B2, and B3 were non-detect for all constituents tested, with the exception of MTBE (detected 80-90 ft in B1 and B2 at concentrations up to 410 ppb) and one detection of TBA (490 ppb B1-85 ). Boring B4 had detections in all samples from 5 to 45 ft and from 80 to 90 ft with maximum concentrations of: TPHg 2200 ppm B4-15 Benzene ND<250 ppb Toluene 4100 ppb B4-5 Ethylbenzene 2900 ppb B4-5 Xylenes 60000 ppb B4-15 MTBE 230 ppb B4-85 TBA 1600 ppb B4-20 1,2,4-TMB 290000 ppb B4-15 1,3,5-TMB 200000 ppb B4-15 Naphthalene 59000 ppb B4-15 Other VOCs detected See Section III above Groundwater Sampling: May 2011 - Final groundwater sampling was conducted in May 2011 and concentrations of petroleum hydrocarbons were not detected above laboratory detection limits. Trace concentrations of various VOCs were detected in the groundwater samples, but are not believed to be attributed to the on-site release and all are below California Maximum Contaminant Levels (MCLs). Residual Mass in Soil: Impacted soils remain in-situ. Residual contaminants detected during confirmation sampling were primarily present at depths less than 45

Map ID  
Direction  
Distance  
Elevation

MAP FINDINGS

Site

Database(s)

EDR ID Number  
EPA ID Number

**SUZUKI CARS AND TRUCKS OF CORONA (Continued)**

**1000184392**

feet. TPHg ~0.05 gal Naphthalene ~2 gal Benzene not detected MTBE <0.02 gal Toluene ~0.3 gal 1,2,4-Trimethylbenzene ~4.9 gal Total Xylenes ~1.5 gal 1,3,5-Trimethylbenzene ~2.8 gal Ethylbenzene ~0.05 gal Other VOCs <1 gal Subsurface Soil types: silty sand, clayey silty sand, sandy silt with clay, clayey silty sand, sandy gravel with silt, cobble. Remediation: SVE conducted June 2006 to June 2007. Sensitive Receptors: Two city water wells use the same aquifer (0.25 miles to northwest and 0.3 miles to southwest). Nearest water well 0.2 miles south, 0.25 northwest, 0.3 southwest, and 0.4 east. (5 DPH supply wells within + mile of site, including site buffer) Other information: Site is currently vacant and has no UST installed. NOTE: This summary does not include all of the data for this cleanup. All environmental reports and the RCDEH Local Oversight Program case file should be reviewed in their entirety to obtain further details regarding this cleanup.

LUST:

Global Id: T0606500502  
Contact Type: Local Agency Caseworker - Primary Caseworker  
Contact Name: ANDREA BRIONES  
Organization Name: RIVERSIDE COUNTY LOP  
Address: 3880 LEMON ST SUITE 200  
City: RIVERSIDE  
Email: abriones@rivco.org  
Phone Number: 9519558980

Global Id: T0606500502  
Contact Type: Regional Board Caseworker  
Contact Name: MIGUEL OVIEDO  
Organization Name: SANTA ANA RWQCB (REGION 8)  
Address: 3737 Main Street, Suite 500  
City: RIVERSIDE  
Email: miguel.oviedo@waterboards.ca.gov  
Phone Number: 9517823238

LUST:

Global Id: T0606500502  
Action Type: RESPONSE  
Date: 07/15/2008  
Action: Monitoring Report - Quarterly

Global Id: T0606500502  
Action Type: RESPONSE  
Date: 01/15/2008  
Action: Monitoring Report - Quarterly

Global Id: T0606500502  
Action Type: RESPONSE  
Date: 07/15/2011  
Action: Other Report / Document - Regulator Responded

Global Id: T0606500502  
Action Type: RESPONSE  
Date: 11/15/2011  
Action: Other Report / Document - Regulator Responded

Global Id: T0606500502

Map ID  
Direction  
Distance  
Elevation

MAP FINDINGS

Site

Database(s)

EDR ID Number  
EPA ID Number

**SUZUKI CARS AND TRUCKS OF CORONA (Continued)**

**1000184392**

Action Type: RESPONSE  
Date: 09/22/2011  
Action: Other Report / Document - Regulator Responded

Global Id: T0606500502  
Action Type: REMEDIATION  
Date: 06/27/2006  
Action: Soil Vapor Extraction (SVE)

Global Id: T0606500502  
Action Type: ENFORCEMENT  
Date: 05/29/2008  
Action: Staff Letter - #RCHEH 052108

Global Id: T0606500502  
Action Type: ENFORCEMENT  
Date: 11/30/2011  
Action: Staff Letter - #RCDEH113011

Global Id: T0606500502  
Action Type: Other  
Date: 08/01/1997  
Action: Leak Discovery

Global Id: T0606500502  
Action Type: RESPONSE  
Date: 11/30/2007  
Action: Other Report / Document

Global Id: T0606500502  
Action Type: RESPONSE  
Date: 11/30/2007  
Action: Monitoring Report - Quarterly

Global Id: T0606500502  
Action Type: ENFORCEMENT  
Date: 06/11/2007  
Action: Verbal Communication

Global Id: T0606500502  
Action Type: ENFORCEMENT  
Date: 02/25/2008  
Action: Technical Correspondence / Assistance / Other

Global Id: T0606500502  
Action Type: ENFORCEMENT  
Date: 01/18/2008  
Action: Staff Letter - #RCDEH011808

Global Id: T0606500502  
Action Type: ENFORCEMENT  
Date: 09/27/2007  
Action: Technical Correspondence / Assistance / Other - #RCDEH 092707

Global Id: T0606500502  
Action Type: ENFORCEMENT  
Date: 08/17/2009

Map ID  
Direction  
Distance  
Elevation

MAP FINDINGS

Site

Database(s)

EDR ID Number  
EPA ID Number

**SUZUKI CARS AND TRUCKS OF CORONA (Continued)**

**1000184392**

Action: Staff Letter - #RCDEH081709

Global Id: T0606500502  
Action Type: ENFORCEMENT  
Date: 08/22/2011  
Action: Staff Letter - #RCDEH082211

Global Id: T0606500502  
Action Type: ENFORCEMENT  
Date: 04/27/2011  
Action: Staff Letter - #RCDEH 042711

Global Id: T0606500502  
Action Type: ENFORCEMENT  
Date: 11/30/2011  
Action: File review - #RCDEH Site File

Global Id: T0606500502  
Action Type: ENFORCEMENT  
Date: 12/01/2011  
Action: Closure/No Further Action Letter - #RCDEH Closure Docs

Global Id: T0606500502  
Action Type: Other  
Date: 08/21/1997  
Action: Leak Reported

Global Id: T0606500502  
Action Type: RESPONSE  
Date: 07/11/2007  
Action: Other Workplan

Global Id: T0606500502  
Action Type: ENFORCEMENT  
Date: 10/11/2011  
Action: Staff Letter - #RCDEH101111

Global Id: T0606500502  
Action Type: ENFORCEMENT  
Date: 06/08/2011  
Action: Staff Letter - #RCDEH060811

Global Id: T0606500502  
Action Type: Other  
Date: 07/16/1997  
Action: Leak Stopped

Global Id: T0606500502  
Action Type: RESPONSE  
Date: 01/15/2010  
Action: Monitoring Report - Quarterly

Global Id: T0606500502  
Action Type: RESPONSE  
Date: 06/09/2011  
Action: Monitoring Report - Quarterly

Map ID  
Direction  
Distance  
Elevation

MAP FINDINGS

Site

Database(s)

EDR ID Number  
EPA ID Number

**SUZUKI CARS AND TRUCKS OF CORONA (Continued)**

**1000184392**

Global Id: T0606500502  
Action Type: RESPONSE  
Date: 10/15/2009  
Action: Monitoring Report - Quarterly

Global Id: T0606500502  
Action Type: RESPONSE  
Date: 07/15/2010  
Action: Monitoring Report - Quarterly

Global Id: T0606500502  
Action Type: RESPONSE  
Date: 04/15/2010  
Action: Monitoring Report - Quarterly

Global Id: T0606500502  
Action Type: RESPONSE  
Date: 02/29/2008  
Action: Other Workplan

Global Id: T0606500502  
Action Type: RESPONSE  
Date: 06/30/2008  
Action: Other Report / Document

**LUST:**

Global Id: T0606500502  
Status: Open - Case Begin Date  
Status Date: 07/16/1997

Global Id: T0606500502  
Status: Open - Site Assessment  
Status Date: 08/01/1997

Global Id: T0606500502  
Status: Open - Site Assessment  
Status Date: 09/09/1998

Global Id: T0606500502  
Status: Open - Remediation  
Status Date: 06/27/2006

Global Id: T0606500502  
Status: Open - Verification Monitoring  
Status Date: 09/27/2007

Global Id: T0606500502  
Status: Completed - Case Closed  
Status Date: 12/01/2011

**RIVERSIDE CO. LUST:**

Name: HONDA CARS OF CORONA (FORMER)  
Address: 231 S LINCOLN AVE  
City,State,Zip: CORONA, CA  
Region: RIVERSIDE

Map ID  
Direction  
Distance  
Elevation

MAP FINDINGS

Site

Database(s)

EDR ID Number  
EPA ID Number

**SUZUKI CARS AND TRUCKS OF CORONA (Continued)**

**1000184392**

Facility ID: 970804  
Employee: Briones-LOP  
Site Closed: Yes  
Case Type: Soil only  
Facility Status: closed/action completed  
Casetype Decode: Soil only is impacted  
Fstatus Decode: Closed/Action completed

**SWEEPS UST:**

Name: HONDA CARS OF CORONA  
Address: 231 S LINCOLN AVE  
City: CORONA  
Status: Active  
Comp Number: 59302  
Number: 1  
Board Of Equalization: 44-018408  
Referral Date: 11-03-92  
Action Date: 11-03-92  
Created Date: 02-29-88  
Owner Tank Id: 001180  
SWRCB Tank Id: 33-000-059302-000001  
Tank Status: A  
Capacity: 10000  
Active Date: 11-03-92  
Tank Use: M.V. FUEL  
STG: P  
Content: REG UNLEADED  
Number Of Tanks: 2

Name: HONDA CARS OF CORONA  
Address: 231 S LINCOLN AVE  
City: CORONA  
Status: Active  
Comp Number: 59302  
Number: 1  
Board Of Equalization: 44-018408  
Referral Date: 11-03-92  
Action Date: 11-03-92  
Created Date: 02-29-88  
Owner Tank Id: 001180  
SWRCB Tank Id: 33-000-059302-000002  
Tank Status: A  
Capacity: 550  
Active Date: 11-03-92  
Tank Use: OIL  
STG: W  
Content: WASTE OIL  
Number Of Tanks: Not reported

**HIST UST:**

Name: HONDA CARS OF CORONA  
Address: 231 S LINCOLN AVE  
City,State,Zip: CORONA, CA 91720  
File Number: Not reported  
URL: Not reported  
Region: STATE

Map ID  
Direction  
Distance  
Elevation

MAP FINDINGS

Site

Database(s)

EDR ID Number  
EPA ID Number

**SUZUKI CARS AND TRUCKS OF CORONA (Continued)**

**1000184392**

Facility ID: 00000059302  
Facility Type: Other  
Other Type: NEW CAR DEALERSHIP  
Contact Name: WILLIAM REUTEMANN  
Telephone: 7147348400  
Owner Name: HONDA CARS OF CORONA A PARTNER  
Owner Address: P.O. BX. 18705  
Owner City,St,Zip: CHARLOTTE, CA 28218  
Total Tanks: 0001

Tank Num: 001  
Container Num: 1  
Year Installed: 1978  
Tank Capacity: 00001000  
Tank Used for: WASTE  
Type of Fuel: WASTE OIL  
Container Construction Thickness: Not reported  
Leak Detection: Visual

**CA FID UST:**

Facility ID: 33003360  
Regulated By: UTNKA  
Regulated ID: 00059302  
Cortese Code: Not reported  
SIC Code: Not reported  
Facility Phone: 7147348400  
Mail To: Not reported  
Mailing Address: 231 S LINCOLN AVE  
Mailing Address 2: Not reported  
Mailing City,St,Zip: CORONA 91720  
Contact: Not reported  
Contact Phone: Not reported  
DUNs Number: Not reported  
NPDES Number: Not reported  
EPA ID: Not reported  
Comments: Not reported  
Status: Active

**CORTESE:**

Name: HONDA CARS OF CORONA (FORMER)  
Address: 231 S LINCOLN AVE  
City,State,Zip: CORONA, CA 92882  
Region: CORTESE  
Envirostor Id: Not reported  
Global ID: T0606500502  
Site/Facility Type: LUST CLEANUP SITE  
Cleanup Status: COMPLETED - CASE CLOSED  
Status Date: Not reported  
Site Code: Not reported  
Latitude: Not reported  
Longitude: Not reported  
Owner: Not reported  
Enf Type: Not reported  
Swat R: Not reported  
Flag: active  
Order No: Not reported



Map ID  
Direction  
Distance  
Elevation

MAP FINDINGS

Site

Database(s)

EDR ID Number  
EPA ID Number

**SUZUKI CARS AND TRUCKS OF CORONA (Continued)**

**1000184392**

Waste Discharge System No: Not reported  
Effective Date: Not reported  
Region 2: Not reported  
WID Id: Not reported  
Solid Waste Id No: Not reported  
Waste Management Uit Name: Not reported  
File Name: Active Open

**CERS:**

Name: HONDA CARS OF CORONA (FORMER)  
Address: 231 S LINCOLN AVE  
City,State,Zip: CORONA, CA 92882  
Site ID: 660383  
CERS ID: T0606500502  
CERS Description: Leaking Underground Storage Tank Cleanup Site

**Affiliation:**

Affiliation Type Desc: Local Agency Caseworker  
Entity Name: ANDREA BRIONES - RIVERSIDE COUNTY LOP  
Entity Title: Not reported  
Affiliation Address: 3880 LEMON ST SUITE 200  
Affiliation City: RIVERSIDE  
Affiliation State: CA  
Affiliation Country: Not reported  
Affiliation Zip: Not reported  
Affiliation Phone: 9519558980,

Affiliation Type Desc: Regional Board Caseworker  
Entity Name: MIGUEL OVIEDO - SANTA ANA RWQCB (REGION 8)  
Entity Title: Not reported  
Affiliation Address: 3737 Main Street, Suite 500  
Affiliation City: RIVERSIDE  
Affiliation State: CA  
Affiliation Country: Not reported  
Affiliation Zip: Not reported  
Affiliation Phone: 9517823238,

**A8**

**ROBERTO ACOSTA**  
**231 S LINCOLN AVE**  
**CORONA, CA 92882**

**HWTS S118224999**  
**HAZNET N/A**

**< 1/8**  
**1 ft.**

**Site 8 of 11 in cluster A**

**Relative:**  
**Higher**

**HWTS:**

**Actual:**  
**650 ft.**

Name: ROBERTO ACOSTA  
Address: 231 S LINCOLN AVE  
Address 2: Not reported  
City,State,Zip: CORONA, CA 92882  
EPA ID: CAC002789924  
Inactive Date: 01/15/2015  
Create Date: 10/16/2014  
Last Act Date: Not reported  
Mailing Name: Not reported  
Mailing Address: 4080 LEMON ST # 3  
Mailing Address 2: Not reported  
Mailing City,State,Zip: RIVERSIDE, CA 925013609  
Owner Name: ROBERTO ACOSTA

Map ID  
Direction  
Distance  
Elevation

MAP FINDINGS

Site

Database(s)

EDR ID Number  
EPA ID Number

**ROBERTO ACOSTA (Continued)**

**S118224999**

Owner Address: 4080 LEMON ST # 3  
Owner Address 2: Not reported  
Owner City,State,Zip: RIVERSIDE, CA 925013609  
Owner Phone: Not reported  
Owner Fax: Not reported  
Contact Name: ROBERTO ACOSTA  
Contact Address: 4080 LEMON ST # 3  
Contact Address 2: Not reported  
City,State,Zip: RIVERSIDE, CA 925013609  
Contact Phone: Not reported  
Contact Fax: Not reported  
Facility Status: Inactive  
Facility Type: TEMPORARY  
Category: STATE  
Latitude: 33.880774  
Longitude: -117.582622

**HAZNET:**

Name: ROBERTO ACOSTA  
Address: 231 S LINCOLN AVE  
Address 2: Not reported  
City,State,Zip: CORONA, CA 928821855  
Contact: ROBERTO ACOSTA  
Telephone: 9517877141  
Mailing Name: Not reported  
Mailing Address: 4080 LEMON ST # 3

Year: 2014  
Gepaid: CAC002789924  
TSD EPA ID: CAD009007626  
CA Waste Code: 151 - Asbestos containing waste  
Disposal Method: H132 - Landfill Or Surface Impoundment That Will Be Closed As Landfill( To Include On-Site Treatment And/Or Stabilization)  
Tons: 0.46

**Additional Info:**

Year: 2014  
Gen EPA ID: CAC002789924  
Shipment Date: 20141021  
Creation Date: 12/18/2014 22:14:48  
Receipt Date: 20141021  
Manifest ID: 010977279JJK  
Trans EPA ID: CAR000152058  
Trans Name: EARTHWISE SERVICES LLC  
Trans 2 EPA ID: Not reported  
Trans 2 Name: Not reported  
TSD EPA ID: CAD009007626  
Trans Name: AZUSA LAND RECLAMATION  
TSD Alt EPA ID: Not reported  
TSD Alt Name: Not reported  
Waste Code Description: 151 - Asbestos-containing waste  
RCRA Code: Not reported  
Meth Code: H132 - Landfill Or Surface Impoundment That Will Be Closed As Landfill( To Include On-Site Treatment And/Or Stabilization)

Map ID  
 Direction  
 Distance  
 Elevation

MAP FINDINGS

Site

Database(s)

EDR ID Number  
 EPA ID Number

**ROBERTO ACOSTA (Continued)**

**S118224999**

Quantity Tons: 0.46  
 Waste Quantity: 2  
 Quantity Unit: Y  
 Additional Code 1: Not reported  
 Additional Code 2: Not reported  
 Additional Code 3: Not reported  
 Additional Code 4: Not reported  
 Additional Code 5: Not reported

**A9**

**HONDA CARS OF CORONA (FORMER)  
 231 S LINCOLN AVE  
 CORONA, CA 92882**

**UST FINDER RELEASE 1028976955  
 N/A**

< 1/8  
 1 ft.

**Site 9 of 11 in cluster A**

**Relative:  
 Higher**

UST FINDER RELEASE:

**Actual:  
 650 ft.**

Object ID: 69739  
 Facility ID: Not reported  
 Lust ID: CAT0606500502  
 Name: HONDA CARS OF CORONA (FORMER)  
 Address: 231 S LINCOLN AVE  
 City,State,Zip: CORONA, CA 92882  
 Address Match Type: PointAddress  
 Reported Date: Not reported  
 Status: No Further Action  
 Substance: Not reported  
 Population within 1500ft: 2783  
 Domestic Wells within 1500ft: 0  
 Land Use: Developed, Medium Intensity  
 Within SPA: No  
 SPA PWS Facility ID: Not reported  
 SPA Water Type: Not reported  
 SPA Facility Type: Not reported  
 SPA HUC12: Not reported  
 Within WHPA: Yes  
 WHPA PWS Facility ID: CA3310037\_10788  
 WHPA Water Type: GW - Ground water  
 WHPA Facility Type: WL - Well  
 WHPA HUC12: 180702030606  
 Within 100yr Floodplain: No  
 Tribe: Not reported  
 EPA Region: 9  
 NFA Letter 1: Not reported  
 NFA Letter 2: Not reported  
 NFA Letter 3: Not reported  
 NFA Letter 4: Not reported  
 Closed With Residual Contaminate: Not reported  
 Coordinate Source: Geocode  
 X Coord: -117.58263  
 Y Coord: 33.8808300000001  
 Latitude: 33.88083  
 Longitude: -117.582629999999

Map ID  
Direction  
Distance  
Elevation

MAP FINDINGS

Site

Database(s)

EDR ID Number  
EPA ID Number

**A10**      **1X HONDA CARS OF CORONA**  
**231 S LINCLON**  
**< 1/8**      **CORONA, CA 91720**  
**1 ft.**

**HWTS**      **S123761540**  
**HAZNET**      **N/A**

**Site 10 of 11 in cluster A**

**Relative:**  
**Higher**  
**Actual:**  
**650 ft.**

**HWTS:**  
Name: 1X HONDA CARS OF CORONA  
Address: 231 S LINCLON  
Address 2: Not reported  
City,State,Zip: CORONA, CA 91720  
EPA ID: CAD982410466  
Inactive Date: 01/01/1991  
Create Date: 05/04/1988  
Last Act Date: Not reported  
Mailing Name: Not reported  
Mailing Address: 231 S LINCLON  
Mailing Address 2: Not reported  
Mailing City,State,Zip: CORONA, CA 917200000  
Owner Name: Not reported  
Owner Address: Not reported  
Owner Address 2: Not reported  
Owner City,State,Zip: Not reported  
Owner Phone: Not reported  
Owner Fax: Not reported  
Contact Name: KIRK HEPPLER  
Contact Address: Not reported  
Contact Address 2: Not reported  
City,State,Zip: Not reported  
Contact Phone: Not reported  
Contact Fax: Not reported  
Facility Status: Inactive  
Facility Type: PERMANENT  
Category: STATE  
Latitude: 33.880774  
Longitude: -117.582622

**HAZNET:**  
Name: 1X HONDA CARS OF CORONA  
Address: 231 S LINCLON  
Address 2: Not reported  
City,State,Zip: CORONA, CA 917200000  
Contact: KIRK HEPPLER  
Telephone: 2147348400  
Mailing Name: Not reported  
Mailing Address: 231 S LINCLON  
  
Year: 1988  
Gepaid: CAD982410466  
TSD EPA ID: CAT000646117  
CA Waste Code: 223 - Unspecified oil-containing waste  
Disposal Method: T01 - Treatment, Tank  
Tons: 5.421

MAP FINDINGS

Map ID  
Direction  
Distance  
Elevation

Site

Database(s)

EDR ID Number  
EPA ID Number

**A11**      **HONDA CARS OF CORONA**  
**231 S LINCOLN AVE**  
**< 1/8**      **CORONA, CA 92882**  
**1 ft.**

**HIST UST**      **S113016573**  
**HWTS**          **N/A**  
**HAZNET**

**Site 11 of 11 in cluster A**

**Relative:**  
**Higher**  
**Actual:**  
**650 ft.**

**HIST UST:**  
Name: HONDA CARS OF CORONA  
Address: 231 SO LINCOLN AVE  
City,State,Zip: CORONA, CA 91720  
File Number: 0001f705  
URL: <https://documents.geotracker.waterboards.ca.gov/ustpdfs/pdf/0001f705.pdf>  
Region: Not reported  
Facility ID: Not reported  
Facility Type: Not reported  
Other Type: Not reported  
Contact Name: Not reported  
Telephone: Not reported  
Owner Name: Not reported  
Owner Address: Not reported  
Owner City,St,Zip: Not reported  
Total Tanks: Not reported

Tank Num: Not reported  
Container Num: Not reported  
Year Installed: Not reported  
Tank Capacity: Not reported  
Tank Used for: Not reported  
Type of Fuel: Not reported  
Container Construction Thickness: Not reported  
Leak Detection: Not reported

[Click here for Geo Tracker PDF:](#)

**HWTS:**  
Name: HONDA CARS OF CORONA  
Address: 231 S LINCOLN AVE  
Address 2: Not reported  
City,State,Zip: CORONA, CA 92882  
EPA ID: CAD982478992  
Inactive Date: 06/30/2013  
Create Date: 06/15/1989  
Last Act Date: Not reported  
Mailing Name: Not reported  
Mailing Address: 231 S LINCOLN AVE  
Mailing Address 2: Not reported  
Mailing City,State,Zip: CORONA, CA 92882  
Owner Name: CORONA AUTOMOTIVE GROUP LLC  
Owner Address: 231 S LINCOLN AVE  
Owner Address 2: Not reported  
Owner City,State,Zip: CORONA, CA 928821855  
Owner Phone: Not reported  
Owner Fax: Not reported  
Contact Name: BRUCE MYERS/SERVICE DIR  
Contact Address: 231 S LINCOLN AVE  
Contact Address 2: Not reported  
City,State,Zip: CORONA, CA 928821855  
Contact Phone: Not reported  
Contact Fax: Not reported

Map ID  
Direction  
Distance  
Elevation

MAP FINDINGS

Site

Database(s)

EDR ID Number  
EPA ID Number

**HONDA CARS OF CORONA (Continued)**

**S113016573**

Facility Status: Inactive  
Facility Type: PERMANENT  
Category: FEDERAL  
Latitude: 33.88053  
Longitude: -117.58032

**NAICS:**

EPA ID: CAD982478992  
Create Date: 2002-03-14 16:36:27.000  
NAICS Code: 44111  
NAICS Description: New Car Dealers  
Issued EPA ID Date: 1989-06-15 00:00:00  
Inactive Date: 2013-06-30 00:00:00  
Facility Name: HONDA CARS OF CORONA  
Facility Address: 231 S LINCOLN AVE  
Facility Address 2: Not reported  
Facility City: CORONA  
Facility County: Not reported  
Facility State: CA  
Facility Zip: 928821855

**HAZNET:**

Name: HONDA CARS OF CORONA  
Address: 231 S LINCOLN AVE  
Address 2: Not reported  
City,State,Zip: CORONA, CA 928821855  
Contact: BRUCE MYERS/SERVICE DIR  
Telephone: 9097348400  
Mailing Name: Not reported  
Mailing Address: 231 S LINCOLN AVE

Year: 2004  
Gepaid: CAD982478992  
TSD EPA ID: CAT000613927  
CA Waste Code: 134 - Aqueous solution with total organic residues less than 10 percent  
Disposal Method: H01 - Transfer Station  
Tons: 1.2684

Year: 2003  
Gepaid: CAD982478992  
TSD EPA ID: CAT080013352  
CA Waste Code: 343 - Unspecified organic liquid mixture  
Disposal Method: R01 - Recycler  
Tons: 0.187

Year: 2003  
Gepaid: CAD982478992  
TSD EPA ID: CAT000613927  
CA Waste Code: 134 - Aqueous solution with total organic residues less than 10 percent  
Disposal Method: H01 - Transfer Station  
Tons: 1.3692

Year: 2002  
Gepaid: CAD982478992

Map ID  
Direction  
Distance  
Elevation

MAP FINDINGS

Site

Database(s)

EDR ID Number  
EPA ID Number

**HONDA CARS OF CORONA (Continued)**

**S113016573**

TSD EPA ID:	CAD982444481
CA Waste Code:	135 - Unspecified aqueous solution
Disposal Method:	H01 - Transfer Station
Tons:	2.079
Year:	2002
Gepaid:	CAD982478992
TSD EPA ID:	CAT000613927
CA Waste Code:	134 - Aqueous solution with total organic residues less than 10 percent
Disposal Method:	H01 - Transfer Station
Tons:	1.9866
Year:	2001
Gepaid:	CAD982478992
TSD EPA ID:	CAT000613927
CA Waste Code:	134 - Aqueous solution with total organic residues less than 10 percent
Disposal Method:	H01 - Transfer Station
Tons:	1.533
Year:	2001
Gepaid:	CAD982478992
TSD EPA ID:	CAT000613893
CA Waste Code:	134 - Aqueous solution with total organic residues less than 10 percent
Disposal Method:	H01 - Transfer Station
Tons:	0.294
Year:	2000
Gepaid:	CAD982478992
TSD EPA ID:	CAT080025711
CA Waste Code:	134 - Aqueous solution with total organic residues less than 10 percent
Disposal Method:	H01 - Transfer Station
Tons:	1.428
Year:	2000
Gepaid:	CAD982478992
TSD EPA ID:	CAT000613893
CA Waste Code:	134 - Aqueous solution with total organic residues less than 10 percent
Disposal Method:	H01 - Transfer Station
Tons:	0.2058
Year:	2000
Gepaid:	CAD982478992
TSD EPA ID:	CAT000613927
CA Waste Code:	134 - Aqueous solution with total organic residues less than 10 percent
Disposal Method:	H01 - Transfer Station
Tons:	1.2978

[Click this hyperlink](#) while viewing on your computer to access 13 additional CA HAZNET: record(s) in the EDR Site Report.

Map ID  
Direction  
Distance  
Elevation

MAP FINDINGS

Site

Database(s)

EDR ID Number  
EPA ID Number

**HONDA CARS OF CORONA (Continued)**

**S113016573**

Additional Info:

Year:	2004
Gen EPA ID:	CAD982478992
Shipment Date:	20041209
Creation Date:	2/17/2005 18:32:22
Receipt Date:	20041209
Manifest ID:	23723901
Trans EPA ID:	TXR000050930
Trans Name:	SAFETY-KLEEN SYSTEMS INC
Trans 2 EPA ID:	Not reported
Trans 2 Name:	Not reported
TSDF EPA ID:	CAT000613927
Trans Name:	SAFETY-KLEEN SYSTEMS INC
TSDF Alt EPA ID:	CAT000613927
TSDF Alt Name:	Not reported
Waste Code Description:	134 - Aqueous solution with <10% total organic residues
RCRA Code:	Not reported
Meth Code:	H01 - Transfer Station
Quantity Tons:	0.2856
Waste Quantity:	68
Quantity Unit:	G
Additional Code 1:	Not reported
Additional Code 2:	Not reported
Additional Code 3:	Not reported
Additional Code 4:	Not reported
Additional Code 5:	Not reported
Shipment Date:	20041209
Creation Date:	2/17/2005 18:32:22
Receipt Date:	20041209
Manifest ID:	23723901
Trans EPA ID:	TXR000050930
Trans Name:	SAFETY-KLEEN SYSTEMS INC
Trans 2 EPA ID:	Not reported
Trans 2 Name:	Not reported
TSDF EPA ID:	CAT000613927
Trans Name:	SAFETY-KLEEN SYSTEMS INC
TSDF Alt EPA ID:	CAT000613927
TSDF Alt Name:	Not reported
Waste Code Description:	134 - Aqueous solution with <10% total organic residues
RCRA Code:	D039
Meth Code:	H01 - Transfer Station
Quantity Tons:	0.0336
Waste Quantity:	8
Quantity Unit:	G
Additional Code 1:	Not reported
Additional Code 2:	Not reported
Additional Code 3:	Not reported
Additional Code 4:	Not reported
Additional Code 5:	Not reported
Shipment Date:	20040817
Creation Date:	1/4/2005 18:32:14
Receipt Date:	20040817
Manifest ID:	23515068
Trans EPA ID:	TXR000050930



Map ID  
Direction  
Distance  
Elevation

MAP FINDINGS

Site

Database(s)

EDR ID Number  
EPA ID Number

**HONDA CARS OF CORONA (Continued)**

**S113016573**

Trans Name: SAFETY-KLEEN SYSTEMS INC  
Trans 2 EPA ID: Not reported  
Trans 2 Name: Not reported  
TSDf EPA ID: CAT000613927  
Trans Name: SAFETY-KLEEN SYSTEMS INC  
TSDf Alt EPA ID: CAT000613927  
TSDf Alt Name: Not reported  
Waste Code Description: 134 - Aqueous solution with <10% total organic residues  
RCRA Code: Not reported  
Meth Code: H01 - Transfer Station  
Quantity Tons: 0.0714  
Waste Quantity: 17  
Quantity Unit: G  
Additional Code 1: Not reported  
Additional Code 2: Not reported  
Additional Code 3: Not reported  
Additional Code 4: Not reported  
Additional Code 5: Not reported

Shipment Date: 20040817  
Creation Date: 1/4/2005 18:32:14  
Receipt Date: 20040817  
Manifest ID: 23515068  
Trans EPA ID: TXR000050930  
Trans Name: SAFETY-KLEEN SYSTEMS INC  
Trans 2 EPA ID: Not reported  
Trans 2 Name: Not reported  
TSDf EPA ID: CAT000613927  
Trans Name: SAFETY-KLEEN SYSTEMS INC  
TSDf Alt EPA ID: CAT000613927  
TSDf Alt Name: Not reported  
Waste Code Description: 134 - Aqueous solution with <10% total organic residues  
RCRA Code: Not reported  
Meth Code: H01 - Transfer Station  
Quantity Tons: 0.2142  
Waste Quantity: 51  
Quantity Unit: G  
Additional Code 1: Not reported  
Additional Code 2: Not reported  
Additional Code 3: Not reported  
Additional Code 4: Not reported  
Additional Code 5: Not reported

Shipment Date: 20040817  
Creation Date: 1/4/2005 18:32:14  
Receipt Date: 20040817  
Manifest ID: 23515068  
Trans EPA ID: TXR000050930  
Trans Name: SAFETY-KLEEN SYSTEMS INC  
Trans 2 EPA ID: Not reported  
Trans 2 Name: Not reported  
TSDf EPA ID: CAT000613927  
Trans Name: SAFETY-KLEEN SYSTEMS INC  
TSDf Alt EPA ID: CAT000613927  
TSDf Alt Name: Not reported  
Waste Code Description: 134 - Aqueous solution with <10% total organic residues  
RCRA Code: D039

Map ID  
Direction  
Distance  
Elevation

MAP FINDINGS

Site

Database(s)

EDR ID Number  
EPA ID Number

**HONDA CARS OF CORONA (Continued)**

**S113016573**

Meth Code:	H01 - Transfer Station
Quantity Tons:	0.0336
Waste Quantity:	8
Quantity Unit:	G
Additional Code 1:	Not reported
Additional Code 2:	Not reported
Additional Code 3:	Not reported
Additional Code 4:	Not reported
Additional Code 5:	Not reported
Shipment Date:	20040624
Creation Date:	10/29/2004 7:58:42
Receipt Date:	20040624
Manifest ID:	23504708
Trans EPA ID:	TXR000050930
Trans Name:	SAFETY-KLEEN SYSTEMS INC
Trans 2 EPA ID:	Not reported
Trans 2 Name:	Not reported
TSDf EPA ID:	CAT000613927
Trans Name:	SAFETY-KLEEN SYSTEMS INC
TSDf Alt EPA ID:	CAT000613927
TSDf Alt Name:	Not reported
Waste Code Description:	134 - Aqueous solution with <10% total organic residues
RCRA Code:	Not reported
Meth Code:	H01 - Transfer Station
Quantity Tons:	0.1764
Waste Quantity:	42
Quantity Unit:	G
Additional Code 1:	Not reported
Additional Code 2:	Not reported
Additional Code 3:	Not reported
Additional Code 4:	Not reported
Additional Code 5:	Not reported
Shipment Date:	20040305
Creation Date:	9/10/2004 9:51:11
Receipt Date:	20040305
Manifest ID:	23466195
Trans EPA ID:	TXR000050930
Trans Name:	SAFETY-KLEEN SYSTEMS INC
Trans 2 EPA ID:	Not reported
Trans 2 Name:	Not reported
TSDf EPA ID:	CAT000613927
Trans Name:	SAFETY-KLEEN SYSTEMS INC
TSDf Alt EPA ID:	CAT000613927
TSDf Alt Name:	Not reported
Waste Code Description:	134 - Aqueous solution with <10% total organic residues
RCRA Code:	Not reported
Meth Code:	H01 - Transfer Station
Quantity Tons:	0.1344
Waste Quantity:	32
Quantity Unit:	G
Additional Code 1:	Not reported
Additional Code 2:	Not reported
Additional Code 3:	Not reported
Additional Code 4:	Not reported
Additional Code 5:	Not reported

Map ID  
Direction  
Distance  
Elevation

MAP FINDINGS

Site

Database(s)

EDR ID Number  
EPA ID Number

**HONDA CARS OF CORONA (Continued)**

**S113016573**

Shipment Date: 20040107  
Creation Date: 8/12/2004 8:09:46  
Receipt Date: 20040108  
Manifest ID: 22580122  
Trans EPA ID: TXR000050930  
Trans Name: SAFETY-KLEEN SYSTEMS INC  
Trans 2 EPA ID: Not reported  
Trans 2 Name: Not reported  
TSDf EPA ID: CAT000613927  
Trans Name: SAFETY-KLEEN SYSTEMS INC  
TSDf Alt EPA ID: CAT000613927  
TSDf Alt Name: Not reported  
Waste Code Description: 134 - Aqueous solution with <10% total organic residues  
RCRA Code: Not reported  
Meth Code: H01 - Transfer Station  
Quantity Tons: 0.0756  
Waste Quantity: 18  
Quantity Unit: G  
Additional Code 1: Not reported  
Additional Code 2: Not reported  
Additional Code 3: Not reported  
Additional Code 4: Not reported  
Additional Code 5: Not reported

Shipment Date: 20040107  
Creation Date: 8/12/2004 8:09:46  
Receipt Date: 20040108  
Manifest ID: 22580122  
Trans EPA ID: TXR000050930  
Trans Name: SAFETY-KLEEN SYSTEMS INC  
Trans 2 EPA ID: Not reported  
Trans 2 Name: Not reported  
TSDf EPA ID: CAT000613927  
Trans Name: SAFETY-KLEEN SYSTEMS INC  
TSDf Alt EPA ID: CAT000613927  
TSDf Alt Name: Not reported  
Waste Code Description: 134 - Aqueous solution with <10% total organic residues  
RCRA Code: D039  
Meth Code: H01 - Transfer Station  
Quantity Tons: 0.0336  
Waste Quantity: 8  
Quantity Unit: G  
Additional Code 1: Not reported  
Additional Code 2: Not reported  
Additional Code 3: Not reported  
Additional Code 4: Not reported  
Additional Code 5: Not reported

Shipment Date: 20040107  
Creation Date: 8/12/2004 8:09:46  
Receipt Date: 20040108  
Manifest ID: 22580122  
Trans EPA ID: TXR000050930  
Trans Name: SAFETY-KLEEN SYSTEMS INC  
Trans 2 EPA ID: Not reported  
Trans 2 Name: Not reported  
TSDf EPA ID: CAT000613927

Map ID  
Direction  
Distance  
Elevation

MAP FINDINGS

Site

Database(s)

EDR ID Number  
EPA ID Number

**HONDA CARS OF CORONA (Continued)**

**S113016573**

Trans Name: SAFETY-KLEEN SYSTEMS INC  
TSDf Alt EPA ID: CAT000613927  
TSDf Alt Name: Not reported  
Waste Code Description: 134 - Aqueous solution with <10% total organic residues  
RCRA Code: Not reported  
Meth Code: H01 - Transfer Station  
Quantity Tons: 0.21  
Waste Quantity: 50  
Quantity Unit: G  
Additional Code 1: Not reported  
Additional Code 2: Not reported  
Additional Code 3: Not reported  
Additional Code 4: Not reported  
Additional Code 5: Not reported

Additional Info:

Year: 2003  
Gen EPA ID: CAD982478992

Shipment Date: 20031110  
Creation Date: 8/20/2004 8:27:39  
Receipt Date: 20031110  
Manifest ID: 22515421  
Trans EPA ID: TXR000050930  
Trans Name: SAFETY-KLEEN SYSTEMS INC  
Trans 2 EPA ID: Not reported  
Trans 2 Name: Not reported  
TSDf EPA ID: CAT000613927  
Trans Name: SAFETY-KLEEN SYSTEMS INC  
TSDf Alt EPA ID: CAT000613927  
TSDf Alt Name: Not reported  
Waste Code Description: 134 - Aqueous solution with <10% total organic residues  
RCRA Code: Not reported  
Meth Code: H01 - Transfer Station  
Quantity Tons: 0.2142  
Waste Quantity: 51  
Quantity Unit: G  
Additional Code 1: Not reported  
Additional Code 2: Not reported  
Additional Code 3: Not reported  
Additional Code 4: Not reported  
Additional Code 5: Not reported

Shipment Date: 20030915  
Creation Date: 8/2/2004 9:36:58  
Receipt Date: 20030915  
Manifest ID: 22887763  
Trans EPA ID: TXR000050930  
Trans Name: Not reported  
Trans 2 EPA ID: Not reported  
Trans 2 Name: Not reported  
TSDf EPA ID: CAT000613927  
Trans Name: Not reported  
TSDf Alt EPA ID: CAT000613927  
TSDf Alt Name: Not reported  
Waste Code Description: 134 - Aqueous solution with <10% total organic residues  
RCRA Code: Not reported

Map ID  
Direction  
Distance  
Elevation

MAP FINDINGS

Site

Database(s)

EDR ID Number  
EPA ID Number

**HONDA CARS OF CORONA (Continued)**

**S113016573**

Meth Code:	H01 - Transfer Station
Quantity Tons:	0.1512
Waste Quantity:	36
Quantity Unit:	G
Additional Code 1:	Not reported
Additional Code 2:	Not reported
Additional Code 3:	Not reported
Additional Code 4:	Not reported
Additional Code 5:	Not reported
Shipment Date:	20030915
Creation Date:	8/2/2004 9:36:58
Receipt Date:	20030915
Manifest ID:	22887763
Trans EPA ID:	TXR000050930
Trans Name:	Not reported
Trans 2 EPA ID:	Not reported
Trans 2 Name:	Not reported
TSDf EPA ID:	CAT000613927
Trans Name:	Not reported
TSDf Alt EPA ID:	CAT000613927
TSDf Alt Name:	Not reported
Waste Code Description:	134 - Aqueous solution with <10% total organic residues
RCRA Code:	Not reported
Meth Code:	H01 - Transfer Station
Quantity Tons:	0.0714
Waste Quantity:	17
Quantity Unit:	G
Additional Code 1:	Not reported
Additional Code 2:	Not reported
Additional Code 3:	Not reported
Additional Code 4:	Not reported
Additional Code 5:	Not reported
Shipment Date:	20030915
Creation Date:	8/2/2004 9:36:58
Receipt Date:	20030915
Manifest ID:	22887763
Trans EPA ID:	TXR000050930
Trans Name:	Not reported
Trans 2 EPA ID:	Not reported
Trans 2 Name:	Not reported
TSDf EPA ID:	CAT000613927
Trans Name:	Not reported
TSDf Alt EPA ID:	CAT000613927
TSDf Alt Name:	Not reported
Waste Code Description:	134 - Aqueous solution with <10% total organic residues
RCRA Code:	D039
Meth Code:	H01 - Transfer Station
Quantity Tons:	0.0336
Waste Quantity:	8
Quantity Unit:	G
Additional Code 1:	Not reported
Additional Code 2:	Not reported
Additional Code 3:	Not reported
Additional Code 4:	Not reported
Additional Code 5:	Not reported

Map ID  
Direction  
Distance  
Elevation

MAP FINDINGS

Site

Database(s)

EDR ID Number  
EPA ID Number

**HONDA CARS OF CORONA (Continued)**

**S113016573**

Shipment Date: 20030724  
Creation Date: 7/23/2004 9:17:32  
Receipt Date: 20030724  
Manifest ID: 22877627  
Trans EPA ID: TXR000050930  
Trans Name: Not reported  
Trans 2 EPA ID: Not reported  
Trans 2 Name: Not reported  
TSDf EPA ID: CAT000613927  
Trans Name: Not reported  
TSDf Alt EPA ID: CAT000613927  
TSDf Alt Name: Not reported  
Waste Code Description: 134 - Aqueous solution with <10% total organic residues  
RCRA Code: Not reported  
Meth Code: H01 - Transfer Station  
Quantity Tons: 0.1764  
Waste Quantity: 42  
Quantity Unit: G  
Additional Code 1: Not reported  
Additional Code 2: Not reported  
Additional Code 3: Not reported  
Additional Code 4: Not reported  
Additional Code 5: Not reported

Shipment Date: 20030721  
Creation Date: 7/29/2004 7:43:17  
Receipt Date: 20030728  
Manifest ID: 22815664  
Trans EPA ID: CAD028277036  
Trans Name: Not reported  
Trans 2 EPA ID: Not reported  
Trans 2 Name: Not reported  
TSDf EPA ID: CAT080013352  
Trans Name: Not reported  
TSDf Alt EPA ID: CAT080013352  
TSDf Alt Name: Not reported  
Waste Code Description: 343 - Unspecified organic liquid mixture  
RCRA Code: D001  
Meth Code: R01 - Recycler  
Quantity Tons: 0.187  
Waste Quantity: 55  
Quantity Unit: G  
Additional Code 1: Not reported  
Additional Code 2: Not reported  
Additional Code 3: Not reported  
Additional Code 4: Not reported  
Additional Code 5: Not reported

Shipment Date: 20030529  
Creation Date: 6/23/2004 9:59:25  
Receipt Date: 20030529  
Manifest ID: 22674911  
Trans EPA ID: TXR000050930  
Trans Name: Not reported  
Trans 2 EPA ID: Not reported  
Trans 2 Name: Not reported  
TSDf EPA ID: CAT000613927

Map ID  
Direction  
Distance  
Elevation

MAP FINDINGS

Site

Database(s)

EDR ID Number  
EPA ID Number

**HONDA CARS OF CORONA (Continued)**

**S113016573**

Trans Name: Not reported  
TSDf Alt EPA ID: CAT000613927  
TSDf Alt Name: Not reported  
Waste Code Description: 134 - Aqueous solution with <10% total organic residues  
RCRA Code: Not reported  
Meth Code: H01 - Transfer Station  
Quantity Tons: 0.063  
Waste Quantity: 15  
Quantity Unit: G  
Additional Code 1: Not reported  
Additional Code 2: Not reported  
Additional Code 3: Not reported  
Additional Code 4: Not reported  
Additional Code 5: Not reported

Shipment Date: 20030529  
Creation Date: 6/23/2004 9:59:25  
Receipt Date: 20030529  
Manifest ID: 22674911  
Trans EPA ID: TXR000050930  
Trans Name: Not reported  
Trans 2 EPA ID: Not reported  
Trans 2 Name: Not reported  
TSDf EPA ID: CAT000613927  
Trans Name: Not reported  
TSDf Alt EPA ID: CAT000613927  
TSDf Alt Name: Not reported  
Waste Code Description: 134 - Aqueous solution with <10% total organic residues  
RCRA Code: D039  
Meth Code: H01 - Transfer Station  
Quantity Tons: 0.0336  
Waste Quantity: 8  
Quantity Unit: G  
Additional Code 1: Not reported  
Additional Code 2: Not reported  
Additional Code 3: Not reported  
Additional Code 4: Not reported  
Additional Code 5: Not reported

Shipment Date: 20030529  
Creation Date: 6/23/2004 9:59:25  
Receipt Date: 20030529  
Manifest ID: 22674911  
Trans EPA ID: TXR000050930  
Trans Name: Not reported  
Trans 2 EPA ID: Not reported  
Trans 2 Name: Not reported  
TSDf EPA ID: CAT000613927  
Trans Name: Not reported  
TSDf Alt EPA ID: CAT000613927  
TSDf Alt Name: Not reported  
Waste Code Description: 134 - Aqueous solution with <10% total organic residues  
RCRA Code: Not reported  
Meth Code: H01 - Transfer Station  
Quantity Tons: 0.147  
Waste Quantity: 35  
Quantity Unit: G

Map ID  
Direction  
Distance  
Elevation

MAP FINDINGS

Site

Database(s)

EDR ID Number  
EPA ID Number

**HONDA CARS OF CORONA (Continued)**

**S113016573**

Additional Code 1:	Not reported
Additional Code 2:	Not reported
Additional Code 3:	Not reported
Additional Code 4:	Not reported
Additional Code 5:	Not reported
Shipment Date:	20030410
Creation Date:	6/21/2003 18:30:56
Receipt Date:	20030410
Manifest ID:	22442566
Trans EPA ID:	TXR000050930
Trans Name:	Not reported
Trans 2 EPA ID:	Not reported
Trans 2 Name:	Not reported
TSDf EPA ID:	CAT000613927
Trans Name:	Not reported
TSDf Alt EPA ID:	CAT000613927
TSDf Alt Name:	Not reported
Waste Code Description:	134 - Aqueous solution with <10% total organic residues
RCRA Code:	Not reported
Meth Code:	H01 - Transfer Station
Quantity Tons:	0.189
Waste Quantity:	45
Quantity Unit:	G
Additional Code 1:	Not reported
Additional Code 2:	Not reported
Additional Code 3:	Not reported
Additional Code 4:	Not reported
Additional Code 5:	Not reported
Additional Info:	
Year:	2002
Gen EPA ID:	CAD982478992
Shipment Date:	20021213
Creation Date:	4/2/2003 18:31:15
Receipt Date:	20021213
Manifest ID:	22198366
Trans EPA ID:	SCR000075150
Trans Name:	Not reported
Trans 2 EPA ID:	Not reported
Trans 2 Name:	Not reported
TSDf EPA ID:	CAT000613927
Trans Name:	Not reported
TSDf Alt EPA ID:	Not reported
TSDf Alt Name:	Not reported
Waste Code Description:	134 - Aqueous solution with <10% total organic residues
RCRA Code:	Not reported
Meth Code:	H01 - Transfer Station
Quantity Tons:	0.2142
Waste Quantity:	51
Quantity Unit:	G
Additional Code 1:	Not reported
Additional Code 2:	Not reported
Additional Code 3:	Not reported
Additional Code 4:	Not reported
Additional Code 5:	Not reported



Map ID  
Direction  
Distance  
Elevation

MAP FINDINGS

Site

Database(s)

EDR ID Number  
EPA ID Number

**HONDA CARS OF CORONA (Continued)**

**S113016573**

Shipment Date: 20021031  
Creation Date: 2/7/2003 18:31:45  
Receipt Date: 20021031  
Manifest ID: 22146405  
Trans EPA ID: SCR000075150  
Trans Name: Not reported  
Trans 2 EPA ID: Not reported  
Trans 2 Name: Not reported  
TSDf EPA ID: CAT000613927  
Trans Name: Not reported  
TSDf Alt EPA ID: Not reported  
TSDf Alt Name: Not reported  
Waste Code Description: 134 - Aqueous solution with <10% total organic residues  
RCRA Code: D039  
Meth Code: H01 - Transfer Station  
Quantity Tons: 0.0336  
Waste Quantity: 8  
Quantity Unit: G  
Additional Code 1: Not reported  
Additional Code 2: Not reported  
Additional Code 3: Not reported  
Additional Code 4: Not reported  
Additional Code 5: Not reported

Shipment Date: 20021031  
Creation Date: 2/7/2003 18:31:45  
Receipt Date: 20021031  
Manifest ID: 22146405  
Trans EPA ID: SCR000075150  
Trans Name: Not reported  
Trans 2 EPA ID: Not reported  
Trans 2 Name: Not reported  
TSDf EPA ID: CAT000613927  
Trans Name: Not reported  
TSDf Alt EPA ID: Not reported  
TSDf Alt Name: Not reported  
Waste Code Description: 134 - Aqueous solution with <10% total organic residues  
RCRA Code: Not reported  
Meth Code: H01 - Transfer Station  
Quantity Tons: 0.315  
Waste Quantity: 75  
Quantity Unit: G  
Additional Code 1: Not reported  
Additional Code 2: Not reported  
Additional Code 3: Not reported  
Additional Code 4: Not reported  
Additional Code 5: Not reported

Shipment Date: 20021031  
Creation Date: 2/7/2003 18:31:45  
Receipt Date: 20021031  
Manifest ID: 22146405  
Trans EPA ID: SCR000075150  
Trans Name: Not reported  
Trans 2 EPA ID: Not reported  
Trans 2 Name: Not reported  
TSDf EPA ID: CAT000613927

Map ID  
Direction  
Distance  
Elevation

MAP FINDINGS

Site

Database(s)

EDR ID Number  
EPA ID Number

**HONDA CARS OF CORONA (Continued)**

**S113016573**

Trans Name: Not reported  
TSDf Alt EPA ID: Not reported  
TSDf Alt Name: Not reported  
Waste Code Description: 134 - Aqueous solution with <10% total organic residues  
RCRA Code: Not reported  
Meth Code: H01 - Transfer Station  
Quantity Tons: 0.0714  
Waste Quantity: 17  
Quantity Unit: G  
Additional Code 1: Not reported  
Additional Code 2: Not reported  
Additional Code 3: Not reported  
Additional Code 4: Not reported  
Additional Code 5: Not reported

Shipment Date: 20020911  
Creation Date: 1/27/2003 18:31:12  
Receipt Date: 20020911  
Manifest ID: 21902156  
Trans EPA ID: SCR000075150  
Trans Name: Not reported  
Trans 2 EPA ID: Not reported  
Trans 2 Name: Not reported  
TSDf EPA ID: CAT000613927  
Trans Name: Not reported  
TSDf Alt EPA ID: Not reported  
TSDf Alt Name: Not reported  
Waste Code Description: 134 - Aqueous solution with <10% total organic residues  
RCRA Code: Not reported  
Meth Code: H01 - Transfer Station  
Quantity Tons: 0.273  
Waste Quantity: 65  
Quantity Unit: G  
Additional Code 1: Not reported  
Additional Code 2: Not reported  
Additional Code 3: Not reported  
Additional Code 4: Not reported  
Additional Code 5: Not reported

Shipment Date: 20020715  
Creation Date: 3/12/2003 18:31:29  
Receipt Date: 20020715  
Manifest ID: 21708454  
Trans EPA ID: CAD982444481  
Trans Name: Not reported  
Trans 2 EPA ID: Not reported  
Trans 2 Name: Not reported  
TSDf EPA ID: CAD982444481  
Trans Name: Not reported  
TSDf Alt EPA ID: Not reported  
TSDf Alt Name: Not reported  
Waste Code Description: 135 - Unspecified aqueous solution  
RCRA Code: Not reported  
Meth Code: H01 - Transfer Station  
Quantity Tons: 2.079  
Waste Quantity: 495  
Quantity Unit: G

Map ID  
Direction  
Distance  
Elevation

MAP FINDINGS

Site

Database(s)

EDR ID Number  
EPA ID Number

**HONDA CARS OF CORONA (Continued)**

**S113016573**

Additional Code 1: Not reported  
Additional Code 2: Not reported  
Additional Code 3: Not reported  
Additional Code 4: Not reported  
Additional Code 5: Not reported

Shipment Date: 20020715  
Creation Date: 9/18/2002 18:31:39  
Receipt Date: 20020715  
Manifest ID: 21737083  
Trans EPA ID: SCR000075150  
Trans Name: Not reported  
Trans 2 EPA ID: Not reported  
Trans 2 Name: Not reported  
TSDf EPA ID: CAT000613927  
Trans Name: Not reported  
TSDf Alt EPA ID: Not reported  
TSDf Alt Name: Not reported  
Waste Code Description: 134 - Aqueous solution with <10% total organic residues  
RCRA Code: Not reported  
Meth Code: H01 - Transfer Station  
Quantity Tons: 0.0714  
Waste Quantity: 17  
Quantity Unit: G  
Additional Code 1: Not reported  
Additional Code 2: Not reported  
Additional Code 3: Not reported  
Additional Code 4: Not reported  
Additional Code 5: Not reported

Shipment Date: 20020715  
Creation Date: 9/18/2002 18:31:39  
Receipt Date: 20020715  
Manifest ID: 21737083  
Trans EPA ID: SCR000075150  
Trans Name: Not reported  
Trans 2 EPA ID: Not reported  
Trans 2 Name: Not reported  
TSDf EPA ID: CAT000613927  
Trans Name: Not reported  
TSDf Alt EPA ID: Not reported  
TSDf Alt Name: Not reported  
Waste Code Description: 134 - Aqueous solution with <10% total organic residues  
RCRA Code: Not reported  
Meth Code: H01 - Transfer Station  
Quantity Tons: 0.1512  
Waste Quantity: 36  
Quantity Unit: G  
Additional Code 1: Not reported  
Additional Code 2: Not reported  
Additional Code 3: Not reported  
Additional Code 4: Not reported  
Additional Code 5: Not reported

Shipment Date: 20020715  
Creation Date: 9/18/2002 18:31:39  
Receipt Date: 20020715

Map ID  
Direction  
Distance  
Elevation

MAP FINDINGS

Site

Database(s)

EDR ID Number  
EPA ID Number

**HONDA CARS OF CORONA (Continued)**

**S113016573**

Manifest ID: 21737083  
Trans EPA ID: SCR000075150  
Trans Name: Not reported  
Trans 2 EPA ID: Not reported  
Trans 2 Name: Not reported  
TSDf EPA ID: CAT000613927  
Trans Name: Not reported  
TSDf Alt EPA ID: Not reported  
TSDf Alt Name: Not reported  
Waste Code Description: 134 - Aqueous solution with <10% total organic residues  
RCRA Code: D039  
Meth Code: H01 - Transfer Station  
Quantity Tons: 0.0336  
Waste Quantity: 8  
Quantity Unit: G  
Additional Code 1: Not reported  
Additional Code 2: Not reported  
Additional Code 3: Not reported  
Additional Code 4: Not reported  
Additional Code 5: Not reported

Shipment Date: 20020523  
Creation Date: 7/19/2002 16:09:28  
Receipt Date: 20020523  
Manifest ID: 21596740  
Trans EPA ID: SCR000075150  
Trans Name: Not reported  
Trans 2 EPA ID: Not reported  
Trans 2 Name: Not reported  
TSDf EPA ID: CAT000613927  
Trans Name: Not reported  
TSDf Alt EPA ID: Not reported  
TSDf Alt Name: Not reported  
Waste Code Description: 134 - Aqueous solution with <10% total organic residues  
RCRA Code: Not reported  
Meth Code: H01 - Transfer Station  
Quantity Tons: 0.252  
Waste Quantity: 60  
Quantity Unit: G  
Additional Code 1: Not reported  
Additional Code 2: Not reported  
Additional Code 3: Not reported  
Additional Code 4: Not reported  
Additional Code 5: Not reported

Additional Info:  
Year: 2001  
Gen EPA ID: CAD982478992

Shipment Date: 20011201  
Creation Date: 2/19/2002 0:00:00  
Receipt Date: 20011210  
Manifest ID: 21315518  
Trans EPA ID: SCR000075150  
Trans Name: Not reported  
Trans 2 EPA ID: Not reported  
Trans 2 Name: Not reported

Map ID  
Direction  
Distance  
Elevation

MAP FINDINGS

Site

Database(s)

EDR ID Number  
EPA ID Number

**HONDA CARS OF CORONA (Continued)**

**S113016573**

TSDF EPA ID: CAT000613893  
Trans Name: Not reported  
TSDF Alt EPA ID: CAT000613893  
TSDF Alt Name: Not reported  
Waste Code Description: 134 - Aqueous solution with <10% total organic residues  
RCRA Code: D039  
Meth Code: H01 - Transfer Station  
Quantity Tons: 0.0756  
Waste Quantity: 18  
Quantity Unit: G  
Additional Code 1: Not reported  
Additional Code 2: Not reported  
Additional Code 3: Not reported  
Additional Code 4: Not reported  
Additional Code 5: Not reported

Shipment Date: 20011201  
Creation Date: 1/16/2002 0:00:00  
Receipt Date: 20011201  
Manifest ID: 21315519  
Trans EPA ID: SCR000075150  
Trans Name: Not reported  
Trans 2 EPA ID: Not reported  
Trans 2 Name: Not reported  
TSDF EPA ID: CAT000613927  
Trans Name: Not reported  
TSDF Alt EPA ID: Not reported  
TSDF Alt Name: Not reported  
Waste Code Description: 134 - Aqueous solution with <10% total organic residues  
RCRA Code: D039  
Meth Code: H01 - Transfer Station  
Quantity Tons: 0.3234  
Waste Quantity: 77  
Quantity Unit: G  
Additional Code 1: Not reported  
Additional Code 2: Not reported  
Additional Code 3: Not reported  
Additional Code 4: Not reported  
Additional Code 5: Not reported

Shipment Date: 20011201  
Creation Date: 1/16/2002 0:00:00  
Receipt Date: 20011201  
Manifest ID: 21315519  
Trans EPA ID: SCR000075150  
Trans Name: Not reported  
Trans 2 EPA ID: Not reported  
Trans 2 Name: Not reported  
TSDF EPA ID: CAT000613927  
Trans Name: Not reported  
TSDF Alt EPA ID: Not reported  
TSDF Alt Name: Not reported  
Waste Code Description: 134 - Aqueous solution with <10% total organic residues  
RCRA Code: D039  
Meth Code: H01 - Transfer Station  
Quantity Tons: 0.0336  
Waste Quantity: 8

Map ID  
Direction  
Distance  
Elevation

MAP FINDINGS

Site

Database(s)

EDR ID Number  
EPA ID Number

**HONDA CARS OF CORONA (Continued)**

**S113016573**

Quantity Unit:	G
Additional Code 1:	Not reported
Additional Code 2:	Not reported
Additional Code 3:	Not reported
Additional Code 4:	Not reported
Additional Code 5:	Not reported
Shipment Date:	20010817
Creation Date:	10/3/2001 0:00:00
Receipt Date:	20010820
Manifest ID:	21110596
Trans EPA ID:	SCR000075150
Trans Name:	Not reported
Trans 2 EPA ID:	Not reported
Trans 2 Name:	Not reported
TSDF EPA ID:	CAT000613927
Trans Name:	Not reported
TSDF Alt EPA ID:	Not reported
TSDF Alt Name:	Not reported
Waste Code Description:	134 - Aqueous solution with <10% total organic residues
RCRA Code:	D039
Meth Code:	H01 - Transfer Station
Quantity Tons:	0.0336
Waste Quantity:	8
Quantity Unit:	G
Additional Code 1:	Not reported
Additional Code 2:	Not reported
Additional Code 3:	Not reported
Additional Code 4:	Not reported
Additional Code 5:	Not reported
Shipment Date:	20010817
Creation Date:	10/3/2001 0:00:00
Receipt Date:	20010820
Manifest ID:	21110596
Trans EPA ID:	SCR000075150
Trans Name:	Not reported
Trans 2 EPA ID:	Not reported
Trans 2 Name:	Not reported
TSDF EPA ID:	CAT000613927
Trans Name:	Not reported
TSDF Alt EPA ID:	Not reported
TSDF Alt Name:	Not reported
Waste Code Description:	134 - Aqueous solution with <10% total organic residues
RCRA Code:	D039
Meth Code:	H01 - Transfer Station
Quantity Tons:	0.2142
Waste Quantity:	51
Quantity Unit:	G
Additional Code 1:	Not reported
Additional Code 2:	Not reported
Additional Code 3:	Not reported
Additional Code 4:	Not reported
Additional Code 5:	Not reported
Shipment Date:	20010817
Creation Date:	10/23/2001 0:00:00

Map ID  
Direction  
Distance  
Elevation

MAP FINDINGS

Site

Database(s)

EDR ID Number  
EPA ID Number

**HONDA CARS OF CORONA (Continued)**

**S113016573**

Receipt Date: 20010827  
Manifest ID: 21110595  
Trans EPA ID: SCR000075150  
Trans Name: Not reported  
Trans 2 EPA ID: Not reported  
Trans 2 Name: Not reported  
TSDf EPA ID: CAT000613893  
Trans Name: Not reported  
TSDf Alt EPA ID: CAT000613893  
TSDf Alt Name: Not reported  
Waste Code Description: 134 - Aqueous solution with <10% total organic residues  
RCRA Code: D039  
Meth Code: H01 - Transfer Station  
Quantity Tons: 0.0672  
Waste Quantity: 16  
Quantity Unit: G  
Additional Code 1: Not reported  
Additional Code 2: Not reported  
Additional Code 3: Not reported  
Additional Code 4: Not reported  
Additional Code 5: Not reported

Shipment Date: 20010625  
Creation Date: 8/29/2001 0:00:00  
Receipt Date: 20010626  
Manifest ID: 21132507  
Trans EPA ID: SCR000075150  
Trans Name: Not reported  
Trans 2 EPA ID: Not reported  
Trans 2 Name: Not reported  
TSDf EPA ID: CAT000613927  
Trans Name: Not reported  
TSDf Alt EPA ID: CAT000613927  
TSDf Alt Name: Not reported  
Waste Code Description: 134 - Aqueous solution with <10% total organic residues  
RCRA Code: D039  
Meth Code: H01 - Transfer Station  
Quantity Tons: 0.2142  
Waste Quantity: 51  
Quantity Unit: G  
Additional Code 1: Not reported  
Additional Code 2: Not reported  
Additional Code 3: Not reported  
Additional Code 4: Not reported  
Additional Code 5: Not reported

Shipment Date: 20010430  
Creation Date: 6/20/2001 0:00:00  
Receipt Date: 20010501  
Manifest ID: 20632497  
Trans EPA ID: SCR000075150  
Trans Name: Not reported  
Trans 2 EPA ID: Not reported  
Trans 2 Name: Not reported  
TSDf EPA ID: CAT000613927  
Trans Name: Not reported  
TSDf Alt EPA ID: CAT000613927

Map ID  
Direction  
Distance  
Elevation

MAP FINDINGS

Site

Database(s)

EDR ID Number  
EPA ID Number

**HONDA CARS OF CORONA (Continued)**

**S113016573**

TSDF Alt Name: Not reported  
Waste Code Description: 134 - Aqueous solution with <10% total organic residues  
RCRA Code: D039  
Meth Code: H01 - Transfer Station  
Quantity Tons: 0.0336  
Waste Quantity: 8  
Quantity Unit: G  
Additional Code 1: Not reported  
Additional Code 2: Not reported  
Additional Code 3: Not reported  
Additional Code 4: Not reported  
Additional Code 5: Not reported

Shipment Date: 20010430  
Creation Date: 6/20/2001 0:00:00  
Receipt Date: 20010501  
Manifest ID: 20632497  
Trans EPA ID: SCR000075150  
Trans Name: Not reported  
Trans 2 EPA ID: Not reported  
Trans 2 Name: Not reported  
TSDF EPA ID: CAT000613927  
Trans Name: Not reported  
TSDF Alt EPA ID: CAT000613927  
TSDF Alt Name: Not reported  
Waste Code Description: 134 - Aqueous solution with <10% total organic residues  
RCRA Code: D039  
Meth Code: H01 - Transfer Station  
Quantity Tons: 0.1638  
Waste Quantity: 39  
Quantity Unit: G  
Additional Code 1: Not reported  
Additional Code 2: Not reported  
Additional Code 3: Not reported  
Additional Code 4: Not reported  
Additional Code 5: Not reported

Shipment Date: 20010430  
Creation Date: 6/27/2001 0:00:00  
Receipt Date: 20010502  
Manifest ID: 20632496  
Trans EPA ID: SCR000075150  
Trans Name: Not reported  
Trans 2 EPA ID: Not reported  
Trans 2 Name: Not reported  
TSDF EPA ID: CAT000613893  
Trans Name: Not reported  
TSDF Alt EPA ID: CAT000613893  
TSDF Alt Name: Not reported  
Waste Code Description: 134 - Aqueous solution with <10% total organic residues  
RCRA Code: D039  
Meth Code: H01 - Transfer Station  
Quantity Tons: 0.0672  
Waste Quantity: 16  
Quantity Unit: G  
Additional Code 1: Not reported  
Additional Code 2: Not reported



Map ID  
Direction  
Distance  
Elevation

MAP FINDINGS

Site

Database(s)

EDR ID Number  
EPA ID Number

**HONDA CARS OF CORONA (Continued)**

**S113016573**

Additional Code 3: Not reported  
Additional Code 4: Not reported  
Additional Code 5: Not reported

Additional Info:

Year: 2000  
Gen EPA ID: CAD982478992

Shipment Date: 20001115  
Creation Date: 1/9/2001 0:00:00  
Receipt Date: 20001115  
Manifest ID: 20286675  
Trans EPA ID: SCR000075150  
Trans Name: Not reported  
Trans 2 EPA ID: Not reported  
Trans 2 Name: Not reported  
TSDf EPA ID: CAT000613927  
Trans Name: Not reported  
TSDf Alt EPA ID: CAT000613927  
TSDf Alt Name: Not reported  
Waste Code Description: 134 - Aqueous solution with <10% total organic residues  
RCRA Code: D039  
Meth Code: H01 - Transfer Station  
Quantity Tons: 0.1974  
Waste Quantity: 47  
Quantity Unit: G  
Additional Code 1: Not reported  
Additional Code 2: Not reported  
Additional Code 3: Not reported  
Additional Code 4: Not reported  
Additional Code 5: Not reported

Shipment Date: 20000921  
Creation Date: 12/8/2000 0:00:00  
Receipt Date: 20000921  
Manifest ID: 20023468  
Trans EPA ID: SCR000075150  
Trans Name: Not reported  
Trans 2 EPA ID: Not reported  
Trans 2 Name: Not reported  
TSDf EPA ID: CAT000613927  
Trans Name: Not reported  
TSDf Alt EPA ID: CAT000613927  
TSDf Alt Name: Not reported  
Waste Code Description: 134 - Aqueous solution with <10% total organic residues  
RCRA Code: D039  
Meth Code: H01 - Transfer Station  
Quantity Tons: 0.1974  
Waste Quantity: 47  
Quantity Unit: G  
Additional Code 1: Not reported  
Additional Code 2: Not reported  
Additional Code 3: Not reported  
Additional Code 4: Not reported  
Additional Code 5: Not reported

Shipment Date: 20000921

Map ID  
Direction  
Distance  
Elevation

MAP FINDINGS

Site

Database(s)

EDR ID Number  
EPA ID Number

**HONDA CARS OF CORONA (Continued)**

**S113016573**

Creation Date: 12/8/2000 0:00:00  
Receipt Date: 20000921  
Manifest ID: 20023468  
Trans EPA ID: SCR000075150  
Trans Name: Not reported  
Trans 2 EPA ID: Not reported  
Trans 2 Name: Not reported  
TSDf EPA ID: CAT000613927  
Trans Name: Not reported  
TSDf Alt EPA ID: CAT000613927  
TSDf Alt Name: Not reported  
Waste Code Description: 134 - Aqueous solution with <10% total organic residues  
RCRA Code: D039  
Meth Code: H01 - Transfer Station  
Quantity Tons: 0.0336  
Waste Quantity: 8  
Quantity Unit: G  
Additional Code 1: Not reported  
Additional Code 2: Not reported  
Additional Code 3: Not reported  
Additional Code 4: Not reported  
Additional Code 5: Not reported

Shipment Date: 20000921  
Creation Date: 11/14/2000 0:00:00  
Receipt Date: 20000926  
Manifest ID: 20023467  
Trans EPA ID: SCR000075150  
Trans Name: Not reported  
Trans 2 EPA ID: SCR000074591  
Trans 2 Name: Not reported  
TSDf EPA ID: CAT000613893  
Trans Name: Not reported  
TSDf Alt EPA ID: CAT000613893  
TSDf Alt Name: Not reported  
Waste Code Description: 134 - Aqueous solution with <10% total organic residues  
RCRA Code: D039  
Meth Code: H01 - Transfer Station  
Quantity Tons: 0.0672  
Waste Quantity: 16  
Quantity Unit: G  
Additional Code 1: Not reported  
Additional Code 2: Not reported  
Additional Code 3: Not reported  
Additional Code 4: Not reported  
Additional Code 5: Not reported

Shipment Date: 20000727  
Creation Date: 9/11/2000 0:00:00  
Receipt Date: 20000727  
Manifest ID: 20193061  
Trans EPA ID: SCR000075150  
Trans Name: Not reported  
Trans 2 EPA ID: Not reported  
Trans 2 Name: Not reported  
TSDf EPA ID: CAT000613927  
Trans Name: Not reported

Map ID  
Direction  
Distance  
Elevation

MAP FINDINGS

Site

Database(s)

EDR ID Number  
EPA ID Number

**HONDA CARS OF CORONA (Continued)**

**S113016573**

TSDF Alt EPA ID: CAT000613927  
TSDF Alt Name: Not reported  
Waste Code Description: 134 - Aqueous solution with <10% total organic residues  
RCRA Code: D039  
Meth Code: H01 - Transfer Station  
Quantity Tons: 0.1848  
Waste Quantity: 44  
Quantity Unit: G  
Additional Code 1: Not reported  
Additional Code 2: Not reported  
Additional Code 3: Not reported  
Additional Code 4: Not reported  
Additional Code 5: Not reported

Shipment Date: 20000620  
Creation Date: 8/9/2000 0:00:00  
Receipt Date: 20000620  
Manifest ID: 20092921  
Trans EPA ID: CAD028277036  
Trans Name: Not reported  
Trans 2 EPA ID: Not reported  
Trans 2 Name: Not reported  
TSDF EPA ID: CAT080025711  
Trans Name: Not reported  
TSDF Alt EPA ID: CAT080025711  
TSDF Alt Name: Not reported  
Waste Code Description: 134 - Aqueous solution with <10% total organic residues  
RCRA Code: Not reported  
Meth Code: R01 - Recycler  
Quantity Tons: 0.42  
Waste Quantity: 100  
Quantity Unit: G  
Additional Code 1: Not reported  
Additional Code 2: Not reported  
Additional Code 3: Not reported  
Additional Code 4: Not reported  
Additional Code 5: Not reported

Shipment Date: 20000601  
Creation Date: 8/2/2000 0:00:00  
Receipt Date: 20000601  
Manifest ID: 20003423  
Trans EPA ID: SCR000075150  
Trans Name: Not reported  
Trans 2 EPA ID: Not reported  
Trans 2 Name: Not reported  
TSDF EPA ID: CAT000613927  
Trans Name: Not reported  
TSDF Alt EPA ID: CAT000613927  
TSDF Alt Name: Not reported  
Waste Code Description: 134 - Aqueous solution with <10% total organic residues  
RCRA Code: D039  
Meth Code: H01 - Transfer Station  
Quantity Tons: 0.1974  
Waste Quantity: 47  
Quantity Unit: G  
Additional Code 1: Not reported

Map ID  
Direction  
Distance  
Elevation

MAP FINDINGS

Site

Database(s)

EDR ID Number  
EPA ID Number

**HONDA CARS OF CORONA (Continued)**

**S113016573**

Additional Code 2:	Not reported
Additional Code 3:	Not reported
Additional Code 4:	Not reported
Additional Code 5:	Not reported
Shipment Date:	20000601
Creation Date:	8/1/2000 0:00:00
Receipt Date:	20000607
Manifest ID:	20003422
Trans EPA ID:	SCR000075150
Trans Name:	Not reported
Trans 2 EPA ID:	SCR000074591
Trans 2 Name:	Not reported
TSDf EPA ID:	CAT000613893
Trans Name:	Not reported
TSDf Alt EPA ID:	CAT000613893
TSDf Alt Name:	Not reported
Waste Code Description:	134 - Aqueous solution with <10% total organic residues
RCRA Code:	D039
Meth Code:	H01 - Transfer Station
Quantity Tons:	0.063
Waste Quantity:	15
Quantity Unit:	G
Additional Code 1:	Not reported
Additional Code 2:	Not reported
Additional Code 3:	Not reported
Additional Code 4:	Not reported
Additional Code 5:	Not reported
Shipment Date:	20000426
Creation Date:	6/13/2000 0:00:00
Receipt Date:	20000427
Manifest ID:	99773160
Trans EPA ID:	CAD028277036
Trans Name:	Not reported
Trans 2 EPA ID:	Not reported
Trans 2 Name:	Not reported
TSDf EPA ID:	CAT080025711
Trans Name:	Not reported
TSDf Alt EPA ID:	Not reported
TSDf Alt Name:	Not reported
Waste Code Description:	134 - Aqueous solution with <10% total organic residues
RCRA Code:	Not reported
Meth Code:	H01 - Transfer Station
Quantity Tons:	0.42
Waste Quantity:	100
Quantity Unit:	G
Additional Code 1:	Not reported
Additional Code 2:	Not reported
Additional Code 3:	Not reported
Additional Code 4:	Not reported
Additional Code 5:	Not reported
Shipment Date:	20000406
Creation Date:	5/30/2000 0:00:00
Receipt Date:	20000406
Manifest ID:	99847814

Map ID  
Direction  
Distance  
Elevation

MAP FINDINGS

Site

Database(s)

EDR ID Number  
EPA ID Number

**HONDA CARS OF CORONA (Continued)**

**S113016573**

Trans EPA ID:	ILD984908202
Trans Name:	Not reported
Trans 2 EPA ID:	Not reported
Trans 2 Name:	Not reported
TSDf EPA ID:	CAT000613927
Trans Name:	Not reported
TSDf Alt EPA ID:	CAT000613927
TSDf Alt Name:	Not reported
Waste Code Description:	134 - Aqueous solution with <10% total organic residues
RCRA Code:	D039
Meth Code:	H01 - Transfer Station
Quantity Tons:	0.2604
Waste Quantity:	62
Quantity Unit:	G
Additional Code 1:	Not reported
Additional Code 2:	Not reported
Additional Code 3:	Not reported
Additional Code 4:	Not reported
Additional Code 5:	Not reported
Additional Info:	
Year:	1999
Gen EPA ID:	CAD982478992
Shipment Date:	19991213
Creation Date:	2/15/2000 0:00:00
Receipt Date:	19991213
Manifest ID:	99532465
Trans EPA ID:	ILD984908202
Trans Name:	Not reported
Trans 2 EPA ID:	Not reported
Trans 2 Name:	Not reported
TSDf EPA ID:	CAT000613927
Trans Name:	Not reported
TSDf Alt EPA ID:	CAT000613927
TSDf Alt Name:	Not reported
Waste Code Description:	134 - Aqueous solution with <10% total organic residues
RCRA Code:	D039
Meth Code:	H01 - Transfer Station
Quantity Tons:	0.2478
Waste Quantity:	59
Quantity Unit:	G
Additional Code 1:	Not reported
Additional Code 2:	Not reported
Additional Code 3:	Not reported
Additional Code 4:	Not reported
Additional Code 5:	Not reported
Shipment Date:	19991111
Creation Date:	1/11/2000 0:00:00
Receipt Date:	19991111
Manifest ID:	99242574
Trans EPA ID:	CAD028277036
Trans Name:	Not reported
Trans 2 EPA ID:	Not reported
Trans 2 Name:	Not reported
TSDf EPA ID:	CAT080025711

Map ID  
Direction  
Distance  
Elevation

MAP FINDINGS

Site

Database(s)

EDR ID Number  
EPA ID Number

**HONDA CARS OF CORONA (Continued)**

**S113016573**

Trans Name: Not reported  
TSDf Alt EPA ID: Not reported  
TSDf Alt Name: Not reported  
Waste Code Description: 134 - Aqueous solution with <10% total organic residues  
RCRA Code: Not reported  
Meth Code: H01 - Transfer Station  
Quantity Tons: 0.378  
Waste Quantity: 90  
Quantity Unit: G  
Additional Code 1: Not reported  
Additional Code 2: Not reported  
Additional Code 3: Not reported  
Additional Code 4: Not reported  
Additional Code 5: Not reported

Shipment Date: 19991018  
Creation Date: 12/17/1999 0:00:00  
Receipt Date: 19991021  
Manifest ID: 99509573  
Trans EPA ID: ILD984908202  
Trans Name: Not reported  
Trans 2 EPA ID: SCD987574647  
Trans 2 Name: Not reported  
TSDf EPA ID: CAT000613893  
Trans Name: Not reported  
TSDf Alt EPA ID: CAT000613893  
TSDf Alt Name: Not reported  
Waste Code Description: 134 - Aqueous solution with <10% total organic residues  
RCRA Code: D039  
Meth Code: H01 - Transfer Station  
Quantity Tons: 0.0798  
Waste Quantity: 19  
Quantity Unit: G  
Additional Code 1: Not reported  
Additional Code 2: Not reported  
Additional Code 3: Not reported  
Additional Code 4: Not reported  
Additional Code 5: Not reported

Shipment Date: 19991018  
Creation Date: 1/11/2000 0:00:00  
Receipt Date: 19991018  
Manifest ID: 99509574  
Trans EPA ID: ILD984908202  
Trans Name: Not reported  
Trans 2 EPA ID: Not reported  
Trans 2 Name: Not reported  
TSDf EPA ID: CAT000613927  
Trans Name: Not reported  
TSDf Alt EPA ID: CAT000613927  
TSDf Alt Name: Not reported  
Waste Code Description: 134 - Aqueous solution with <10% total organic residues  
RCRA Code: D039  
Meth Code: H01 - Transfer Station  
Quantity Tons: 0.2226  
Waste Quantity: 53  
Quantity Unit: G

Map ID  
Direction  
Distance  
Elevation

MAP FINDINGS

Site

Database(s)

EDR ID Number  
EPA ID Number

**HONDA CARS OF CORONA (Continued)**

**S113016573**

Additional Code 1:	Not reported
Additional Code 2:	Not reported
Additional Code 3:	Not reported
Additional Code 4:	Not reported
Additional Code 5:	Not reported
Shipment Date:	19991005
Creation Date:	11/19/1999 0:00:00
Receipt Date:	19991005
Manifest ID:	99129015
Trans EPA ID:	CAD028277036
Trans Name:	Not reported
Trans 2 EPA ID:	Not reported
Trans 2 Name:	Not reported
TSDf EPA ID:	CAT080025711
Trans Name:	Not reported
TSDf Alt EPA ID:	Not reported
TSDf Alt Name:	Not reported
Waste Code Description:	134 - Aqueous solution with <10% total organic residues
RCRA Code:	Not reported
Meth Code:	H01 - Transfer Station
Quantity Tons:	0.42
Waste Quantity:	100
Quantity Unit:	G
Additional Code 1:	Not reported
Additional Code 2:	Not reported
Additional Code 3:	Not reported
Additional Code 4:	Not reported
Additional Code 5:	Not reported
Shipment Date:	19990824
Creation Date:	10/28/1999 0:00:00
Receipt Date:	19990824
Manifest ID:	99052045
Trans EPA ID:	ILD984908202
Trans Name:	Not reported
Trans 2 EPA ID:	Not reported
Trans 2 Name:	Not reported
TSDf EPA ID:	CAT000613927
Trans Name:	Not reported
TSDf Alt EPA ID:	CAT000613927
TSDf Alt Name:	Not reported
Waste Code Description:	134 - Aqueous solution with <10% total organic residues
RCRA Code:	D039
Meth Code:	H01 - Transfer Station
Quantity Tons:	0.1806
Waste Quantity:	43
Quantity Unit:	G
Additional Code 1:	Not reported
Additional Code 2:	Not reported
Additional Code 3:	Not reported
Additional Code 4:	Not reported
Additional Code 5:	Not reported
Shipment Date:	19990816
Creation Date:	9/23/1999 0:00:00
Receipt Date:	19990816



Map ID  
Direction  
Distance  
Elevation

MAP FINDINGS

Site

Database(s)

EDR ID Number  
EPA ID Number

**HONDA CARS OF CORONA (Continued)**

**S113016573**

Manifest ID: 99128836  
Trans EPA ID: CAD028277036  
Trans Name: Not reported  
Trans 2 EPA ID: Not reported  
Trans 2 Name: Not reported  
TSDf EPA ID: CAT080025711  
Trans Name: Not reported  
TSDf Alt EPA ID: Not reported  
TSDf Alt Name: Not reported  
Waste Code Description: 134 - Aqueous solution with <10% total organic residues  
RCRA Code: Not reported  
Meth Code: H01 - Transfer Station  
Quantity Tons: 0.441  
Waste Quantity: 105  
Quantity Unit: G  
Additional Code 1: Not reported  
Additional Code 2: Not reported  
Additional Code 3: Not reported  
Additional Code 4: Not reported  
Additional Code 5: Not reported

Shipment Date: 19990702  
Creation Date: 8/19/1999 0:00:00  
Receipt Date: 19990702  
Manifest ID: 99128921  
Trans EPA ID: CAD028277036  
Trans Name: Not reported  
Trans 2 EPA ID: Not reported  
Trans 2 Name: Not reported  
TSDf EPA ID: CAT080025711  
Trans Name: Not reported  
TSDf Alt EPA ID: CAT080025711  
TSDf Alt Name: Not reported  
Waste Code Description: 134 - Aqueous solution with <10% total organic residues  
RCRA Code: Not reported  
Meth Code: R01 - Recycler  
Quantity Tons: 0.42  
Waste Quantity: 100  
Quantity Unit: G  
Additional Code 1: Not reported  
Additional Code 2: Not reported  
Additional Code 3: Not reported  
Additional Code 4: Not reported  
Additional Code 5: Not reported

Shipment Date: 19990629  
Creation Date: 8/19/1999 0:00:00  
Receipt Date: 19990629  
Manifest ID: 99236864  
Trans EPA ID: ILD984908202  
Trans Name: Not reported  
Trans 2 EPA ID: Not reported  
Trans 2 Name: Not reported  
TSDf EPA ID: CAT000613927  
Trans Name: Not reported  
TSDf Alt EPA ID: CAT000613927  
TSDf Alt Name: Not reported

Map ID  
Direction  
Distance  
Elevation

MAP FINDINGS

Site

Database(s)

EDR ID Number  
EPA ID Number

**HONDA CARS OF CORONA (Continued)**

**S113016573**

Waste Code Description: 134 - Aqueous solution with <10% total organic residues  
RCRA Code: D039  
Meth Code: H01 - Transfer Station  
Quantity Tons: 0.2436  
Waste Quantity: 58  
Quantity Unit: G  
Additional Code 1: Not reported  
Additional Code 2: Not reported  
Additional Code 3: Not reported  
Additional Code 4: Not reported  
Additional Code 5: Not reported

Shipment Date: 19990629  
Creation Date: 8/19/1999 0:00:00  
Receipt Date: 19990706  
Manifest ID: 99236863  
Trans EPA ID: ILD984908202  
Trans Name: Not reported  
Trans 2 EPA ID: SCD987574647  
Trans 2 Name: Not reported  
TSDf EPA ID: CAT000613893  
Trans Name: Not reported  
TSDf Alt EPA ID: CAT000613893  
TSDf Alt Name: Not reported  
Waste Code Description: 134 - Aqueous solution with <10% total organic residues  
RCRA Code: D039  
Meth Code: H01 - Transfer Station  
Quantity Tons: 0.0798  
Waste Quantity: 19  
Quantity Unit: G  
Additional Code 1: Not reported  
Additional Code 2: Not reported  
Additional Code 3: Not reported  
Additional Code 4: Not reported  
Additional Code 5: Not reported

Additional Info:  
Year: 1998  
Gen EPA ID: CAD982478992

Shipment Date: 19981202  
Creation Date: 1/28/1999 0:00:00  
Receipt Date: 19981203  
Manifest ID: 98505695  
Trans EPA ID: CAD028277036  
Trans Name: Not reported  
Trans 2 EPA ID: Not reported  
Trans 2 Name: Not reported  
TSDf EPA ID: CAT080025711  
Trans Name: Not reported  
TSDf Alt EPA ID: CAT080025711  
TSDf Alt Name: Not reported  
Waste Code Description: 134 - Aqueous solution with <10% total organic residues  
RCRA Code: Not reported  
Meth Code: H01 - Transfer Station  
Quantity Tons: 0.315  
Waste Quantity: 75

Map ID  
Direction  
Distance  
Elevation

MAP FINDINGS

Site

Database(s)

EDR ID Number  
EPA ID Number

**HONDA CARS OF CORONA (Continued)**

**S113016573**

Quantity Unit:	G
Additional Code 1:	Not reported
Additional Code 2:	Not reported
Additional Code 3:	Not reported
Additional Code 4:	Not reported
Additional Code 5:	Not reported
Shipment Date:	19981109
Creation Date:	1/21/1999 0:00:00
Receipt Date:	19981110
Manifest ID:	98505687
Trans EPA ID:	CAD028277036
Trans Name:	Not reported
Trans 2 EPA ID:	Not reported
Trans 2 Name:	Not reported
TSDf EPA ID:	CAT080025711
Trans Name:	Not reported
TSDf Alt EPA ID:	CAT080025711
TSDf Alt Name:	Not reported
Waste Code Description:	134 - Aqueous solution with <10% total organic residues
RCRA Code:	Not reported
Meth Code:	H01 - Transfer Station
Quantity Tons:	0.462
Waste Quantity:	110
Quantity Unit:	G
Additional Code 1:	Not reported
Additional Code 2:	Not reported
Additional Code 3:	Not reported
Additional Code 4:	Not reported
Additional Code 5:	Not reported
Shipment Date:	19980923
Creation Date:	12/7/1998 0:00:00
Receipt Date:	19980923
Manifest ID:	98505666
Trans EPA ID:	CAD028277036
Trans Name:	Not reported
Trans 2 EPA ID:	Not reported
Trans 2 Name:	Not reported
TSDf EPA ID:	CAT080025711
Trans Name:	Not reported
TSDf Alt EPA ID:	CAT080025711
TSDf Alt Name:	Not reported
Waste Code Description:	134 - Aqueous solution with <10% total organic residues
RCRA Code:	Not reported
Meth Code:	H01 - Transfer Station
Quantity Tons:	0.294
Waste Quantity:	70
Quantity Unit:	G
Additional Code 1:	Not reported
Additional Code 2:	Not reported
Additional Code 3:	Not reported
Additional Code 4:	Not reported
Additional Code 5:	Not reported
Shipment Date:	19980825
Creation Date:	11/24/1998 0:00:00

Map ID  
Direction  
Distance  
Elevation

MAP FINDINGS

Site

Database(s)

EDR ID Number  
EPA ID Number

**HONDA CARS OF CORONA (Continued)**

**S113016573**

Receipt Date: 19980828  
Manifest ID: 98168104  
Trans EPA ID: CAD028277036  
Trans Name: Not reported  
Trans 2 EPA ID: Not reported  
Trans 2 Name: Not reported  
TSDf EPA ID: CAT080013352  
Trans Name: Not reported  
TSDf Alt EPA ID: CAT080013352  
TSDf Alt Name: Not reported  
Waste Code Description: 133 - Aqueous solution with 10% or more total organic residues  
RCRA Code: Not reported  
Meth Code: R01 - Recycler  
Quantity Tons: 0.4378  
Waste Quantity: 105  
Quantity Unit: G  
Additional Code 1: Not reported  
Additional Code 2: Not reported  
Additional Code 3: Not reported  
Additional Code 4: Not reported  
Additional Code 5: Not reported

Shipment Date: 19980731  
Creation Date: 10/1/1998 0:00:00  
Receipt Date: 19980731  
Manifest ID: 98168304  
Trans EPA ID: CAD028277036  
Trans Name: Not reported  
Trans 2 EPA ID: Not reported  
Trans 2 Name: Not reported  
TSDf EPA ID: CAT080013352  
Trans Name: Not reported  
TSDf Alt EPA ID: CAT080013352  
TSDf Alt Name: Not reported  
Waste Code Description: 133 - Aqueous solution with 10% or more total organic residues  
RCRA Code: Not reported  
Meth Code: R01 - Recycler  
Quantity Tons: 0.417  
Waste Quantity: 100  
Quantity Unit: G  
Additional Code 1: Not reported  
Additional Code 2: Not reported  
Additional Code 3: Not reported  
Additional Code 4: Not reported  
Additional Code 5: Not reported

Shipment Date: 19980708  
Creation Date: 9/15/1998 0:00:00  
Receipt Date: 19980709  
Manifest ID: 98317840  
Trans EPA ID: ILD984908202  
Trans Name: Not reported  
Trans 2 EPA ID: Not reported  
Trans 2 Name: Not reported  
TSDf EPA ID: CAD099452708  
Trans Name: Not reported  
TSDf Alt EPA ID: Not reported

Map ID  
Direction  
Distance  
Elevation

MAP FINDINGS

Site

Database(s)

EDR ID Number  
EPA ID Number

**HONDA CARS OF CORONA (Continued)**

**S113016573**

TSDf Alt Name:	Not reported
Waste Code Description:	222 - Oil/water separation sludge
RCRA Code:	Not reported
Meth Code:	H01 - Transfer Station
Quantity Tons:	2.2142
Waste Quantity:	531
Quantity Unit:	G
Additional Code 1:	Not reported
Additional Code 2:	Not reported
Additional Code 3:	Not reported
Additional Code 4:	Not reported
Additional Code 5:	Not reported
Shipment Date:	19980701
Creation Date:	9/15/1998 0:00:00
Receipt Date:	19980702
Manifest ID:	98163770
Trans EPA ID:	CAD028277036
Trans Name:	Not reported
Trans 2 EPA ID:	Not reported
Trans 2 Name:	Not reported
TSDf EPA ID:	CAT080013352
Trans Name:	Not reported
TSDf Alt EPA ID:	CAT080013352
TSDf Alt Name:	Not reported
Waste Code Description:	133 - Aqueous solution with 10% or more total organic residues
RCRA Code:	Not reported
Meth Code:	R01 - Recycler
Quantity Tons:	0.3753
Waste Quantity:	90
Quantity Unit:	G
Additional Code 1:	Not reported
Additional Code 2:	Not reported
Additional Code 3:	Not reported
Additional Code 4:	Not reported
Additional Code 5:	Not reported
Shipment Date:	19980603
Creation Date:	8/3/1998 0:00:00
Receipt Date:	19980604
Manifest ID:	97230787
Trans EPA ID:	CAD028277036
Trans Name:	Not reported
Trans 2 EPA ID:	Not reported
Trans 2 Name:	Not reported
TSDf EPA ID:	CAT080013352
Trans Name:	Not reported
TSDf Alt EPA ID:	CAT080013352
TSDf Alt Name:	Not reported
Waste Code Description:	133 - Aqueous solution with 10% or more total organic residues
RCRA Code:	Not reported
Meth Code:	R01 - Recycler
Quantity Tons:	0.2293
Waste Quantity:	55
Quantity Unit:	G
Additional Code 1:	Not reported
Additional Code 2:	Not reported

Map ID  
Direction  
Distance  
Elevation

MAP FINDINGS

Site

Database(s)

EDR ID Number  
EPA ID Number

**HONDA CARS OF CORONA (Continued)**

**S113016573**

Additional Code 3:	Not reported
Additional Code 4:	Not reported
Additional Code 5:	Not reported
Shipment Date:	19980508
Creation Date:	8/3/1998 0:00:00
Receipt Date:	19980513
Manifest ID:	97230773
Trans EPA ID:	CAD028277036
Trans Name:	Not reported
Trans 2 EPA ID:	Not reported
Trans 2 Name:	Not reported
TSDf EPA ID:	CAT080013352
Trans Name:	Not reported
TSDf Alt EPA ID:	CAT080013352
TSDf Alt Name:	Not reported
Waste Code Description:	133 - Aqueous solution with 10% or more total organic residues
RCRA Code:	Not reported
Meth Code:	R01 - Recycler
Quantity Tons:	0.417
Waste Quantity:	100
Quantity Unit:	G
Additional Code 1:	Not reported
Additional Code 2:	Not reported
Additional Code 3:	Not reported
Additional Code 4:	Not reported
Additional Code 5:	Not reported
Shipment Date:	19980429
Creation Date:	6/26/1998 0:00:00
Receipt Date:	19980504
Manifest ID:	97367885
Trans EPA ID:	ILD984908202
Trans Name:	Not reported
Trans 2 EPA ID:	Not reported
Trans 2 Name:	Not reported
TSDf EPA ID:	CAD093459485
Trans Name:	Not reported
TSDf Alt EPA ID:	CAD093459485
TSDf Alt Name:	Not reported
Waste Code Description:	214 - Unspecified solvent mixture
RCRA Code:	D039
Meth Code:	H01 - Transfer Station
Quantity Tons:	0.0288
Waste Quantity:	8
Quantity Unit:	G
Additional Code 1:	Not reported
Additional Code 2:	Not reported
Additional Code 3:	Not reported
Additional Code 4:	Not reported
Additional Code 5:	Not reported

Additional Info:  
Year: 1997  
Gen EPA ID: CAD982478992

Shipment Date: 19971216

Map ID  
Direction  
Distance  
Elevation

MAP FINDINGS

Site

Database(s)

EDR ID Number  
EPA ID Number

**HONDA CARS OF CORONA (Continued)**

**S113016573**

Creation Date: 3/31/1998 0:00:00  
Receipt Date: 19971217  
Manifest ID: 96835592  
Trans EPA ID: CAD028277036  
Trans Name: Not reported  
Trans 2 EPA ID: Not reported  
Trans 2 Name: Not reported  
TSDf EPA ID: CAT080013352  
Trans Name: Not reported  
TSDf Alt EPA ID: CAT080013352  
TSDf Alt Name: Not reported  
Waste Code Description: 133 - Aqueous solution with 10% or more total organic residues  
RCRA Code: Not reported  
Meth Code: R01 - Recycler  
Quantity Tons: 0.271  
Waste Quantity: 65  
Quantity Unit: G  
Additional Code 1: Not reported  
Additional Code 2: Not reported  
Additional Code 3: Not reported  
Additional Code 4: Not reported  
Additional Code 5: Not reported

Shipment Date: 19971119  
Creation Date: 7/23/1998 0:00:00  
Receipt Date: 19971119  
Manifest ID: 96864750  
Trans EPA ID: CAD028277036  
Trans Name: Not reported  
Trans 2 EPA ID: Not reported  
Trans 2 Name: Not reported  
TSDf EPA ID: CAT080013352  
Trans Name: Not reported  
TSDf Alt EPA ID: CAT080013352  
TSDf Alt Name: Not reported  
Waste Code Description: 133 - Aqueous solution with 10% or more total organic residues  
RCRA Code: Not reported  
Meth Code: R01 - Recycler  
Quantity Tons: 0.4587  
Waste Quantity: 110  
Quantity Unit: G  
Additional Code 1: Not reported  
Additional Code 2: Not reported  
Additional Code 3: Not reported  
Additional Code 4: Not reported  
Additional Code 5: Not reported

Shipment Date: 19971002  
Creation Date: 7/23/1998 0:00:00  
Receipt Date: 19971003  
Manifest ID: 96817410  
Trans EPA ID: CAD028277036  
Trans Name: Not reported  
Trans 2 EPA ID: Not reported  
Trans 2 Name: Not reported  
TSDf EPA ID: CAT080013352  
Trans Name: Not reported



Map ID  
Direction  
Distance  
Elevation

MAP FINDINGS

Site

Database(s)

EDR ID Number  
EPA ID Number

**HONDA CARS OF CORONA (Continued)**

**S113016573**

TSDF Alt EPA ID: CAT080013352  
TSDF Alt Name: Not reported  
Waste Code Description: 133 - Aqueous solution with 10% or more total organic residues  
RCRA Code: Not reported  
Meth Code: R01 - Recycler  
Quantity Tons: 0.2919  
Waste Quantity: 70  
Quantity Unit: G  
Additional Code 1: Not reported  
Additional Code 2: Not reported  
Additional Code 3: Not reported  
Additional Code 4: Not reported  
Additional Code 5: Not reported

Shipment Date: 19970915  
Creation Date: 7/23/1998 0:00:00  
Receipt Date: 19970923  
Manifest ID: 96848737  
Trans EPA ID: ILD984908202  
Trans Name: Not reported  
Trans 2 EPA ID: Not reported  
Trans 2 Name: Not reported  
TSDF EPA ID: CAD093459485  
Trans Name: Not reported  
TSDF Alt EPA ID: CAD093459485  
TSDF Alt Name: Not reported  
Waste Code Description: 214 - Unspecified solvent mixture  
RCRA Code: D039  
Meth Code: H01 - Transfer Station  
Quantity Tons: 0.0144  
Waste Quantity: 4  
Quantity Unit: G  
Additional Code 1: Not reported  
Additional Code 2: Not reported  
Additional Code 3: Not reported  
Additional Code 4: Not reported  
Additional Code 5: Not reported

Shipment Date: 19970905  
Creation Date: 7/23/1998 0:00:00  
Receipt Date: 19970907  
Manifest ID: 96817398  
Trans EPA ID: CAD028277036  
Trans Name: Not reported  
Trans 2 EPA ID: Not reported  
Trans 2 Name: Not reported  
TSDF EPA ID: CAT080013352  
Trans Name: Not reported  
TSDF Alt EPA ID: CAT080013352  
TSDF Alt Name: Not reported  
Waste Code Description: 133 - Aqueous solution with 10% or more total organic residues  
RCRA Code: Not reported  
Meth Code: R01 - Recycler  
Quantity Tons: 0.1459  
Waste Quantity: 35  
Quantity Unit: G  
Additional Code 1: Not reported

Map ID  
Direction  
Distance  
Elevation

MAP FINDINGS

Site

Database(s)

EDR ID Number  
EPA ID Number

**HONDA CARS OF CORONA (Continued)**

**S113016573**

Additional Code 2:	Not reported
Additional Code 3:	Not reported
Additional Code 4:	Not reported
Additional Code 5:	Not reported
Shipment Date:	19970825
Creation Date:	7/23/1998 0:00:00
Receipt Date:	19970825
Manifest ID:	96821238
Trans EPA ID:	CAD028277036
Trans Name:	Not reported
Trans 2 EPA ID:	Not reported
Trans 2 Name:	Not reported
TSDf EPA ID:	CAT080013352
Trans Name:	Not reported
TSDf Alt EPA ID:	CAT080013352
TSDf Alt Name:	Not reported
Waste Code Description:	133 - Aqueous solution with 10% or more total organic residues
RCRA Code:	Not reported
Meth Code:	R01 - Recycler
Quantity Tons:	0.5004
Waste Quantity:	120
Quantity Unit:	G
Additional Code 1:	Not reported
Additional Code 2:	Not reported
Additional Code 3:	Not reported
Additional Code 4:	Not reported
Additional Code 5:	Not reported
Shipment Date:	19970716
Creation Date:	12/4/1997 0:00:00
Receipt Date:	19970722
Manifest ID:	96764020
Trans EPA ID:	CAT080016116
Trans Name:	Not reported
Trans 2 EPA ID:	Not reported
Trans 2 Name:	Not reported
TSDf EPA ID:	CAT080013352
Trans Name:	Not reported
TSDf Alt EPA ID:	Not reported
TSDf Alt Name:	Not reported
Waste Code Description:	221 - Waste oil and mixed oil
RCRA Code:	Not reported
Meth Code:	R01 - Recycler
Quantity Tons:	0.57
Waste Quantity:	150
Quantity Unit:	G
Additional Code 1:	Not reported
Additional Code 2:	Not reported
Additional Code 3:	Not reported
Additional Code 4:	Not reported
Additional Code 5:	Not reported
Shipment Date:	19970711
Creation Date:	12/4/1997 0:00:00
Receipt Date:	19970713
Manifest ID:	96817818

Map ID  
Direction  
Distance  
Elevation

MAP FINDINGS

Site

Database(s)

EDR ID Number  
EPA ID Number

**HONDA CARS OF CORONA (Continued)**

**S113016573**

Trans EPA ID:	CAD028277036
Trans Name:	Not reported
Trans 2 EPA ID:	Not reported
Trans 2 Name:	Not reported
TSDf EPA ID:	CAT080013352
Trans Name:	Not reported
TSDf Alt EPA ID:	Not reported
TSDf Alt Name:	Not reported
Waste Code Description:	133 - Aqueous solution with 10% or more total organic residues
RCRA Code:	Not reported
Meth Code:	R01 - Recycler
Quantity Tons:	0.1251
Waste Quantity:	30
Quantity Unit:	G
Additional Code 1:	Not reported
Additional Code 2:	Not reported
Additional Code 3:	Not reported
Additional Code 4:	Not reported
Additional Code 5:	Not reported
Shipment Date:	19970627
Creation Date:	12/4/1997 0:00:00
Receipt Date:	19970627
Manifest ID:	96817811
Trans EPA ID:	CAD028277036
Trans Name:	Not reported
Trans 2 EPA ID:	Not reported
Trans 2 Name:	Not reported
TSDf EPA ID:	CAT080013352
Trans Name:	Not reported
TSDf Alt EPA ID:	Not reported
TSDf Alt Name:	Not reported
Waste Code Description:	133 - Aqueous solution with 10% or more total organic residues
RCRA Code:	Not reported
Meth Code:	R01 - Recycler
Quantity Tons:	0.4378
Waste Quantity:	105
Quantity Unit:	G
Additional Code 1:	Not reported
Additional Code 2:	Not reported
Additional Code 3:	Not reported
Additional Code 4:	Not reported
Additional Code 5:	Not reported
Shipment Date:	19970502
Creation Date:	7/17/1997 0:00:00
Receipt Date:	19970502
Manifest ID:	96828109
Trans EPA ID:	CAD028277036
Trans Name:	Not reported
Trans 2 EPA ID:	Not reported
Trans 2 Name:	Not reported
TSDf EPA ID:	CAT080013352
Trans Name:	Not reported
TSDf Alt EPA ID:	Not reported
TSDf Alt Name:	Not reported
Waste Code Description:	133 - Aqueous solution with 10% or more total organic residues

Map ID  
Direction  
Distance  
Elevation

MAP FINDINGS

Site

Database(s)

EDR ID Number  
EPA ID Number

**HONDA CARS OF CORONA (Continued)**

**S113016573**

RCRA Code: Not reported  
Meth Code: R01 - Recycler  
Quantity Tons: 0.2919  
Waste Quantity: 70  
Quantity Unit: G  
Additional Code 1: Not reported  
Additional Code 2: Not reported  
Additional Code 3: Not reported  
Additional Code 4: Not reported  
Additional Code 5: Not reported

Additional Info:

Year: 1996  
Gen EPA ID: CAD982478992

Shipment Date: 19961217  
Creation Date: 5/21/1997 0:00:00  
Receipt Date: 19961217  
Manifest ID: 96789687  
Trans EPA ID: CAD028277036  
Trans Name: Not reported  
Trans 2 EPA ID: Not reported  
Trans 2 Name: Not reported  
TSDf EPA ID: CAT080013352  
Trans Name: Not reported  
TSDf Alt EPA ID: Not reported  
TSDf Alt Name: Not reported  
Waste Code Description: 133 - Aqueous solution with 10% or more total organic residues  
RCRA Code: Not reported  
Meth Code: R01 - Recycler  
Quantity Tons: 0.2502  
Waste Quantity: 60  
Quantity Unit: G  
Additional Code 1: Not reported  
Additional Code 2: Not reported  
Additional Code 3: Not reported  
Additional Code 4: Not reported  
Additional Code 5: Not reported

Shipment Date: 19961120  
Creation Date: 5/20/1997 0:00:00  
Receipt Date: 19961120  
Manifest ID: 96344156  
Trans EPA ID: CAD028277036  
Trans Name: Not reported  
Trans 2 EPA ID: Not reported  
Trans 2 Name: Not reported  
TSDf EPA ID: CAT080013352  
Trans Name: Not reported  
TSDf Alt EPA ID: Not reported  
TSDf Alt Name: Not reported  
Waste Code Description: 133 - Aqueous solution with 10% or more total organic residues  
RCRA Code: Not reported  
Meth Code: R01 - Recycler  
Quantity Tons: 0.417  
Waste Quantity: 100  
Quantity Unit: G

Map ID  
Direction  
Distance  
Elevation

MAP FINDINGS

Site

Database(s)

EDR ID Number  
EPA ID Number

**HONDA CARS OF CORONA (Continued)**

**S113016573**

Additional Code 1:	Not reported
Additional Code 2:	Not reported
Additional Code 3:	Not reported
Additional Code 4:	Not reported
Additional Code 5:	Not reported
Shipment Date:	19960919
Creation Date:	5/20/1997 0:00:00
Receipt Date:	19960919
Manifest ID:	96347849
Trans EPA ID:	CAD028277036
Trans Name:	Not reported
Trans 2 EPA ID:	Not reported
Trans 2 Name:	Not reported
TSDf EPA ID:	CAT080013352
Trans Name:	Not reported
TSDf Alt EPA ID:	Not reported
TSDf Alt Name:	Not reported
Waste Code Description:	133 - Aqueous solution with 10% or more total organic residues
RCRA Code:	Not reported
Meth Code:	R01 - Recycler
Quantity Tons:	0.5004
Waste Quantity:	120
Quantity Unit:	G
Additional Code 1:	Not reported
Additional Code 2:	Not reported
Additional Code 3:	Not reported
Additional Code 4:	Not reported
Additional Code 5:	Not reported
Shipment Date:	19960729
Creation Date:	5/20/1997 0:00:00
Receipt Date:	19960729
Manifest ID:	96011706
Trans EPA ID:	CAD028277036
Trans Name:	Not reported
Trans 2 EPA ID:	Not reported
Trans 2 Name:	Not reported
TSDf EPA ID:	CAT080013352
Trans Name:	Not reported
TSDf Alt EPA ID:	Not reported
TSDf Alt Name:	Not reported
Waste Code Description:	133 - Aqueous solution with 10% or more total organic residues
RCRA Code:	Not reported
Meth Code:	R01 - Recycler
Quantity Tons:	0.417
Waste Quantity:	100
Quantity Unit:	G
Additional Code 1:	Not reported
Additional Code 2:	Not reported
Additional Code 3:	Not reported
Additional Code 4:	Not reported
Additional Code 5:	Not reported
Shipment Date:	19960612
Creation Date:	5/30/1997 0:00:00
Receipt Date:	19960613

Map ID  
Direction  
Distance  
Elevation

MAP FINDINGS

Site

Database(s)

EDR ID Number  
EPA ID Number

**HONDA CARS OF CORONA (Continued)**

**S113016573**

Manifest ID: 96008936  
Trans EPA ID: CAD028277036  
Trans Name: Not reported  
Trans 2 EPA ID: Not reported  
Trans 2 Name: Not reported  
TSDf EPA ID: CAT080013352  
Trans Name: Not reported  
TSDf Alt EPA ID: Not reported  
TSDf Alt Name: Not reported  
Waste Code Description: 133 - Aqueous solution with 10% or more total organic residues  
RCRA Code: Not reported  
Meth Code: R01 - Recycler  
Quantity Tons: 0.2293  
Waste Quantity: 55  
Quantity Unit: G  
Additional Code 1: Not reported  
Additional Code 2: Not reported  
Additional Code 3: Not reported  
Additional Code 4: Not reported  
Additional Code 5: Not reported

Shipment Date: 19960524  
Creation Date: 5/30/1997 0:00:00  
Receipt Date: 19960524  
Manifest ID: 95809765  
Trans EPA ID: CAD028277036  
Trans Name: Not reported  
Trans 2 EPA ID: Not reported  
Trans 2 Name: Not reported  
TSDf EPA ID: CAT080013352  
Trans Name: Not reported  
TSDf Alt EPA ID: Not reported  
TSDf Alt Name: Not reported  
Waste Code Description: 133 - Aqueous solution with 10% or more total organic residues  
RCRA Code: Not reported  
Meth Code: R01 - Recycler  
Quantity Tons: 0.2085  
Waste Quantity: 50  
Quantity Unit: G  
Additional Code 1: Not reported  
Additional Code 2: Not reported  
Additional Code 3: Not reported  
Additional Code 4: Not reported  
Additional Code 5: Not reported

Shipment Date: 19960429  
Creation Date: 10/29/1996 0:00:00  
Receipt Date: 19960429  
Manifest ID: 95394249  
Trans EPA ID: CAD028277036  
Trans Name: Not reported  
Trans 2 EPA ID: Not reported  
Trans 2 Name: Not reported  
TSDf EPA ID: CAT080013352  
Trans Name: Not reported  
TSDf Alt EPA ID: Not reported  
TSDf Alt Name: Not reported

Map ID  
 Direction  
 Distance  
 Elevation

MAP FINDINGS

Site

Database(s)

EDR ID Number  
 EPA ID Number

**HONDA CARS OF CORONA (Continued)**

**S113016573**

Waste Code Description:	133 - Aqueous solution with 10% or more total organic residues
RCRA Code:	Not reported
Meth Code:	R01 - Recycler
Quantity Tons:	0.4587
Waste Quantity:	110
Quantity Unit:	G
Additional Code 1:	Not reported
Additional Code 2:	Not reported
Additional Code 3:	Not reported
Additional Code 4:	Not reported
Additional Code 5:	Not reported
Shipment Date:	19960328
Creation Date:	10/16/1996 0:00:00
Receipt Date:	19960328
Manifest ID:	95396592
Trans EPA ID:	CAD028277036
Trans Name:	Not reported
Trans 2 EPA ID:	Not reported
Trans 2 Name:	Not reported
TSDf EPA ID:	CAT080013352
Trans Name:	Not reported
TSDf Alt EPA ID:	CAT080013352
TSDf Alt Name:	Not reported
Waste Code Description:	133 - Aqueous solution with 10% or more total organic residues
RCRA Code:	Not reported
Meth Code:	R01 - Recycler
Quantity Tons:	0.4795
Waste Quantity:	115
Quantity Unit:	G
Additional Code 1:	Not reported
Additional Code 2:	Not reported
Additional Code 3:	Not reported
Additional Code 4:	Not reported
Additional Code 5:	Not reported

**B12**  
**SW**  
 < 1/8  
 0.052 mi.  
 274 ft.

**CARDENAS MARKETS #14**  
**301 S LINCOLN AVE**  
**CORONA, CA 92882**

**RCRA NonGen / NLR**    **1024820388**  
**CAL000333485**

**Site 1 of 3 in cluster B**

**Relative:**  
**Higher**  
**Actual:**  
**661 ft.**

RCRA Listings:	
Date Form Received by Agency:	20080609
Handler Name:	Cardenas Markets #14
Handler Address:	301 S LINCOLN AVE
Handler City,State,Zip:	CORONA, CA 92882-1857
EPA ID:	CAL000333485
Contact Name:	ROBERT LOPEZ
Contact Address:	2501 E. GUASTI RD.
Contact City,State,Zip:	ONTARIO, CA 91761
Contact Telephone:	951-775-4783
Contact Fax:	Not reported
Contact Email:	RLOPEZ@CMKTS.COM
Contact Title:	Not reported
EPA Region:	09
Land Type:	Not reported
Federal Waste Generator Description:	Not a generator, verified

Map ID  
 Direction  
 Distance  
 Elevation

MAP FINDINGS

Site

Database(s)

EDR ID Number  
 EPA ID Number

**CARDENAS MARKETS #14 (Continued)**

**1024820388**

Non-Notifier:	Not reported
Biennial Report Cycle:	Not reported
Accessibility:	Not reported
Active Site Indicator:	Handler Activities
State District Owner:	Not reported
State District:	Not reported
Mailing Address:	2501 E GUASTI RD
Mailing City,State,Zip:	ONTARIO, CA 91761-3631
Owner Name:	Cardenas Markets Inc
Owner Type:	Other
Operator Name:	Robert Lopez
Operator Type:	Other
Short-Term Generator Activity:	No
Importer Activity:	No
Mixed Waste Generator:	No
Transporter Activity:	No
Transfer Facility Activity:	No
Recycler Activity with Storage:	No
Small Quantity On-Site Burner Exemption:	No
Smelting Melting and Refining Furnace Exemption:	No
Underground Injection Control:	No
Off-Site Waste Receipt:	No
Universal Waste Indicator:	Yes
Universal Waste Destination Facility:	Yes
Federal Universal Waste:	No
Active Site State-Reg Handler:	---
Federal Facility Indicator:	Not reported
Hazardous Secondary Material Indicator:	N
Sub-Part K Indicator:	Not reported
2018 GPRA Permit Baseline:	Not on the Baseline
2018 GPRA Renewals Baseline:	Not on the Baseline
202 GPRA Corrective Action Baseline:	No
Subject to Corrective Action Universe:	No
Non-TSDFs Where RCRA CA has Been Imposed Universe:	No
Corrective Action Priority Ranking:	No NCAPS ranking
Environmental Control Indicator:	No
Institutional Control Indicator:	No
Human Exposure Controls Indicator:	N/A
Groundwater Controls Indicator:	N/A
Significant Non-Complier Universe:	No
Unaddressed Significant Non-Complier Universe:	No
Addressed Significant Non-Complier Universe:	No
Significant Non-Complier With a Compliance Schedule Universe:	No
Financial Assurance Required:	Not reported
Handler Date of Last Change:	20180905
Recognized Trader-Importer:	No
Recognized Trader-Exporter:	No
Importer of Spent Lead Acid Batteries:	No
Exporter of Spent Lead Acid Batteries:	No
Recycler Activity Without Storage:	No
Manifest Broker:	No
Sub-Part P Indicator:	No

Handler - Owner Operator:  
 Owner/Operator Indicator: Owner  
 Owner/Operator Name: CARDENAS MARKETS INC



Map ID  
Direction  
Distance  
Elevation

MAP FINDINGS

Site

Database(s)

EDR ID Number  
EPA ID Number

**CARDENAS MARKETS #14 (Continued)**

**1024820388**

Legal Status: Other  
Date Became Current: Not reported  
Date Ended Current: Not reported  
Owner/Operator Address: 2501 E GUAISTI RD  
Owner/Operator City,State,Zip: ONTARIO, CA 91761-3631  
Owner/Operator Telephone: 909-923-7426  
Owner/Operator Telephone Ext: Not reported  
Owner/Operator Fax: Not reported  
Owner/Operator Email: Not reported

Owner/Operator Indicator: Operator  
Owner/Operator Name: ROBERT LOPEZ  
Legal Status: Other  
Date Became Current: Not reported  
Date Ended Current: Not reported  
Owner/Operator Address: 2501 E. GUAISTI RD.  
Owner/Operator City,State,Zip: ONTARIO, CA 91761  
Owner/Operator Telephone: 951-775-4783  
Owner/Operator Telephone Ext: Not reported  
Owner/Operator Fax: Not reported  
Owner/Operator Email: Not reported

Historic Generators:  
Receive Date: 20080609  
Handler Name: CARDENAS MARKETS #14  
Federal Waste Generator Description: Not a generator, verified  
State District Owner: Not reported  
Large Quantity Handler of Universal Waste: No  
Recognized Trader Importer: No  
Recognized Trader Exporter: No  
Spent Lead Acid Battery Importer: No  
Spent Lead Acid Battery Exporter: No  
Current Record: Yes  
Non Storage Recycler Activity: Not reported  
Electronic Manifest Broker: Not reported

List of NAICS Codes and Descriptions:  
NAICS Code: 42249  
NAICS Description: OTHER GROCERY AND RELATED PRODUCTS WHOLESALERS

Facility Has Received Notices of Violations:  
Violations: No Violations Found

Evaluation Action Summary:  
Evaluations: No Evaluations Found

Map ID  
Direction  
Distance  
Elevation

MAP FINDINGS

Site

Database(s)

EDR ID Number  
EPA ID Number

**B13**  
**SW**  
**< 1/8**  
**0.052 mi.**  
**274 ft.**

**CARDENAS MARKETS #14**  
**301 S LINCOLN AVE**  
**CORONA, CA 92882**  
**Site 2 of 3 in cluster B**

**CERS HAZ WASTE**  
**HWTS**  
**HAZNET**  
**CERS**

**S118936965**  
**N/A**

**Relative:**  
**Higher**  
**Actual:**  
**661 ft.**

**CERS HAZ WASTE:**  
Name: CARDENAS MARKETS #14  
Address: 301 S LINCOLN AVE  
City,State,Zip: CORONA, CA 92882  
Site ID: 16424  
CERS ID: 10449703  
CERS Description: Hazardous Waste Generator

**HWTS:**  
Name: CARDENAS MARKETS #14  
Address: 301 S LINCOLN AVE  
Address 2: Not reported  
City,State,Zip: CORONA, CA 92882  
EPA ID: CAL000451565  
Inactive Date: Not reported  
Create Date: 12/23/2019  
Last Act Date: Not reported  
Mailing Name: Not reported  
Mailing Address: 2501 E GUASTI RD  
Mailing Address 2: Not reported  
Mailing City,State,Zip: ONTARIO, CA 91761  
Owner Name: CARDENAS MARKET LLC  
Owner Address: 2501 E GUASTI RD  
Owner Address 2: Not reported  
Owner City,State,Zip: ONTARIO, CA 917610000  
Owner Phone: Not reported  
Owner Fax: Not reported  
Contact Name: MIRNA RUACHO  
Contact Address: 2501 E. GUASTI RD.  
Contact Address 2: Not reported  
City,State,Zip: ONTARIO, CA 917610000  
Contact Phone: Not reported  
Contact Fax: Not reported  
Facility Status: Active  
Facility Type: PERMANENT  
Category: STATE  
Latitude: 33.880133  
Longitude: -117.58279

**NAICS:**  
EPA ID: CAL000451565  
Create Date: 2019-12-23 16:45:26.860  
NAICS Code: 454390  
NAICS Description: Other Direct Selling Establishments  
Issued EPA ID Date: 2019-12-23 16:45:26.86000  
Inactive Date: Not reported  
Facility Name: CARDENAS MARKETS #14  
Facility Address: 301 S LINCOLN AVE  
Facility Address 2: Not reported  
Facility City: CORONA  
Facility County: Not reported  
Facility State: CA  
Facility Zip: 928821857

Map ID  
Direction  
Distance  
Elevation

MAP FINDINGS

Site

Database(s)

EDR ID Number  
EPA ID Number

**CARDENAS MARKETS #14 (Continued)**

**S118936965**

Name: CARDENAS MARKETS #14  
Address: 301 S LINCOLN AVE  
Address 2: Not reported  
City,State,Zip: CORONA, CA 92882  
EPA ID: CAL000333485  
Inactive Date: 06/30/2019  
Create Date: 06/09/2008  
Last Act Date: Not reported  
Mailing Name: Not reported  
Mailing Address: 2501 E GUASTI RD  
Mailing Address 2: Not reported  
Mailing City,State,Zip: ONTARIO, CA 917613631  
Owner Name: CARDENAS MARKETS INC  
Owner Address: 2501 E GUASTI RD  
Owner Address 2: Not reported  
Owner City,State,Zip: ONTARIO, CA 917613631  
Owner Phone: Not reported  
Owner Fax: Not reported  
Contact Name: MIRNA RUACHO  
Contact Address: 2501 E. GUASTI RD.  
Contact Address 2: Not reported  
City,State,Zip: ONTARIO, CA 91761  
Contact Phone: Not reported  
Contact Fax: Not reported  
Facility Status: Inactive  
Facility Type: PERMANENT  
Category: STATE  
Latitude: 33.880133  
Longitude: -117.58279

**NAICS:**

EPA ID: CAL000333485  
Create Date: 2008-06-09 17:32:29.923  
NAICS Code: 42249  
NAICS Description: Other Grocery and Related Products Wholesalers  
Issued EPA ID Date: 2008-06-09 17:32:29.92300  
Inactive Date: 2019-06-30 00:00:00  
Facility Name: CARDENAS MARKETS #14  
Facility Address: 301 S LINCOLN AVE  
Facility Address 2: Not reported  
Facility City: CORONA  
Facility County: Not reported  
Facility State: CA  
Facility Zip: 928821857

**HAZNET:**

Name: CARDENAS MARKETS #14  
Address: 301 S LINCOLN AVE  
Address 2: Not reported  
City,State,Zip: CORONA, CA 928821857  
Contact: MIRNA RUACHO  
Telephone: 9094707135  
Mailing Name: Not reported  
Mailing Address: 2501 E GUASTI RD

Year: 2021

Map ID  
Direction  
Distance  
Elevation

MAP FINDINGS

Site

Database(s)

EDR ID Number  
EPA ID Number

**CARDENAS MARKETS #14 (Continued)**

**S118936965**

Gepaid: CAL000451565  
TSD EPA ID: ALD094476793  
CA Waste Code: 214 - Unspecified solvent mixture  
Disposal Method: H141 - Storage, Bulking, And/Or Transfer Off Site--No Treatment/Reovery (H010-H129) Or (H131-H135)  
Tons: 0.0015

Year: 2021  
Gepaid: CAL000451565  
TSD EPA ID: ALD094476793  
CA Waste Code: 331 - Off-specification, aged or surplus organics  
Disposal Method: H141 - Storage, Bulking, And/Or Transfer Off Site--No Treatment/Reovery (H010-H129) Or (H131-H135)  
Tons: 0.003

Year: 2021  
Gepaid: CAL000451565  
TSD EPA ID: CAD008364432  
CA Waste Code: 122 - Alkaline solution without metals pH >= 12.5  
Disposal Method: H141 - Storage, Bulking, And/Or Transfer Off Site--No Treatment/Reovery (H010-H129) Or (H131-H135)  
Tons: 0.002

Year: 2020  
Gepaid: CAL000451565  
TSD EPA ID: CAD008364432  
CA Waste Code: 122 - Alkaline solution without metals pH >= 12.5  
Disposal Method: H141 - Storage, Bulking, And/Or Transfer Off Site--No Treatment/Reovery (H010-H129) Or (H131-H135)  
Tons: 0.0625

Year: 2020  
Gepaid: CAL000451565  
TSD EPA ID: CAD008364432  
CA Waste Code: 214 - Unspecified solvent mixture  
Disposal Method: H141 - Storage, Bulking, And/Or Transfer Off Site--No Treatment/Reovery (H010-H129) Or (H131-H135)  
Tons: 0.014

Year: 2020  
Gepaid: CAL000451565  
TSD EPA ID: CAD008364432  
CA Waste Code: 331 - Off-specification, aged or surplus organics  
Disposal Method: H141 - Storage, Bulking, And/Or Transfer Off Site--No Treatment/Reovery (H010-H129) Or (H131-H135)  
Tons: 0.0075

Year: 2019  
Gepaid: CAL000333485  
TSD EPA ID: CAD008364432  
CA Waste Code: 214 - Unspecified solvent mixture  
Disposal Method: H141 - Storage, Bulking, And/Or Transfer Off Site--No Treatment/Reovery (H010-H129) Or (H131-H135)  
Tons: 0.01500

Year: 2019  
Gepaid: CAL000333485

Map ID  
Direction  
Distance  
Elevation

MAP FINDINGS

Site

Database(s)

EDR ID Number  
EPA ID Number

**CARDENAS MARKETS #14 (Continued)**

**S118936965**

TSD EPA ID: CAD008364432  
CA Waste Code: 331 - Off-specification, aged or surplus organics  
Disposal Method: H141 - Storage, Bulking, And/Or Transfer Off Site--No Treatment/Reovery (H010-H129) Or (H131-H135)  
Tons: 0.20500  
Year: 2019  
Gepaid: CAL000333485  
TSD EPA ID: CAD008364432  
CA Waste Code: 122 - Alkaline solution without metals pH >= 12.5  
Disposal Method: H141 - Storage, Bulking, And/Or Transfer Off Site--No Treatment/Reovery (H010-H129) Or (H131-H135)  
Tons: 0.00800  
Year: 2019  
Gepaid: CAL000333485  
TSD EPA ID: CAD008364432  
CA Waste Code: 352 - Other organic solids  
Disposal Method: H141 - Storage, Bulking, And/Or Transfer Off Site--No Treatment/Reovery (H010-H129) Or (H131-H135)  
Tons: 0.00850

[Click this hyperlink](#) while viewing on your computer to access 2 additional CA HAZNET: record(s) in the EDR Site Report.

Additional Info:

Year: 2021  
Gen EPA ID: CAL000451565  
Shipment Date: 7/17/2020  
Creation Date: 7/29/2020  
Receipt Date: 7/29/2020  
Manifest ID: 014379808FLE  
Trans EPA ID: MNS000110924  
Trans Name: Stericycle Specialty Waste Solutions Inc  
Trans 2 EPA ID: Not reported  
Trans 2 Name: Not reported  
TSDF EPA ID: CAD008364432  
Trans Name: Rho Chem LLC  
TSDF Alt EPA ID: Not reported  
TSDF Alt Name: Not reported  
Waste Code Description: 214 - Unspecified solvent mixture  
RCRA Code: D001  
Meth Code: H141 - Storage, Bulking, And/Or Transfer Off Site--No Treatment/Reovery (H010-H129) Or (H131-H135)  
Quantity Tons: 0.0025  
Waste Quantity: 5  
Quantity Unit: P  
Additional Code 1: Not reported  
Additional Code 2: Not reported  
Additional Code 3: Not reported  
Additional Code 4: Not reported  
Additional Code 5: Not reported  
Shipment Date: 7/17/2020  
Creation Date: 7/29/2020

Map ID  
Direction  
Distance  
Elevation

MAP FINDINGS

Site

Database(s)

EDR ID Number  
EPA ID Number

**CARDENAS MARKETS #14 (Continued)**

**S118936965**

Receipt Date: 7/29/2020  
Manifest ID: 014379808FLE  
Trans EPA ID: MNS000110924  
Trans Name: Stericycle Specialty Waste Solutions Inc  
Trans 2 EPA ID: Not reported  
Trans 2 Name: Not reported  
TSDf EPA ID: CAD008364432  
Trans Name: Rho Chem LLC  
TSDf Alt EPA ID: Not reported  
TSDf Alt Name: Not reported  
Waste Code Description: 122 - Alkaline solution without metals (pH > 12.5)  
RCRA Code: D002  
Meth Code: H141 - Storage, Bulking, And/Or Transfer Off Site--No Treatment/Reovery (H010-H129) Or (H131-H135)  
  
Quantity Tons: 0.0105  
Waste Quantity: 21  
Quantity Unit: P  
Additional Code 1: Not reported  
Additional Code 2: Not reported  
Additional Code 3: Not reported  
Additional Code 4: Not reported  
Additional Code 5: Not reported  
  
Shipment Date: 1/16/2020  
Creation Date: 2/10/2020  
Receipt Date: 2/5/2020  
Manifest ID: 013681501FLE  
Trans EPA ID: MNS000110924  
Trans Name: Stericycle Specialty Waste Solutions Inc  
Trans 2 EPA ID: Not reported  
Trans 2 Name: Not reported  
TSDf EPA ID: CAD008364432  
Trans Name: Rho Chem LLC  
TSDf Alt EPA ID: Not reported  
TSDf Alt Name: Not reported  
Waste Code Description: 122 - Alkaline solution without metals (pH > 12.5)  
RCRA Code: D002  
Meth Code: H141 - Storage, Bulking, And/Or Transfer Off Site--No Treatment/Reovery (H010-H129) Or (H131-H135)  
  
Quantity Tons: 0.052  
Waste Quantity: 104  
Quantity Unit: P  
Additional Code 1: Not reported  
Additional Code 2: Not reported  
Additional Code 3: Not reported  
Additional Code 4: Not reported  
Additional Code 5: Not reported  
  
Shipment Date: 1/16/2020  
Creation Date: 2/10/2020  
Receipt Date: 2/5/2020  
Manifest ID: 013681501FLE  
Trans EPA ID: MNS000110924  
Trans Name: Stericycle Specialty Waste Solutions Inc  
Trans 2 EPA ID: Not reported  
Trans 2 Name: Not reported  
TSDf EPA ID: CAD008364432

Map ID  
Direction  
Distance  
Elevation

MAP FINDINGS

Site

Database(s)

EDR ID Number  
EPA ID Number

**CARDENAS MARKETS #14 (Continued)**

**S118936965**

Trans Name: Rho Chem LLC  
TSDF Alt EPA ID: Not reported  
TSDF Alt Name: Not reported  
Waste Code Description: 331 - Off-specification, aged, or surplus organics  
RCRA Code: Not reported  
Meth Code: H141 - Storage, Bulking, And/Or Transfer Off Site--No Treatment/Reovery (H010-H129) Or (H131-H135)  
Quantity Tons: 0.0075  
Waste Quantity: 15  
Quantity Unit: P  
Additional Code 1: Not reported  
Additional Code 2: Not reported  
Additional Code 3: Not reported  
Additional Code 4: Not reported  
Additional Code 5: Not reported

Shipment Date: 1/16/2020  
Creation Date: 2/10/2020  
Receipt Date: 2/5/2020  
Manifest ID: 013681501FLE  
Trans EPA ID: MNS000110924  
Trans Name: Stericycle Specialty Waste Solutions Inc  
Trans 2 EPA ID: Not reported  
Trans 2 Name: Not reported  
TSDF EPA ID: CAD008364432  
Trans Name: Rho Chem LLC  
TSDF Alt EPA ID: Not reported  
TSDF Alt Name: Not reported  
Waste Code Description: 214 - Unspecified solvent mixture  
RCRA Code: D001  
Meth Code: H141 - Storage, Bulking, And/Or Transfer Off Site--No Treatment/Reovery (H010-H129) Or (H131-H135)  
Quantity Tons: 0.0115  
Waste Quantity: 23  
Quantity Unit: P  
Additional Code 1: Not reported  
Additional Code 2: Not reported  
Additional Code 3: Not reported  
Additional Code 4: Not reported  
Additional Code 5: Not reported

Additional Info:  
Year: 2020  
Gen EPA ID: CAL000451565

Shipment Date: 7/17/2020  
Creation Date: 7/29/2020  
Receipt Date: 7/29/2020  
Manifest ID: 014379808FLE  
Trans EPA ID: MNS000110924  
Trans Name: Stericycle Specialty Waste Solutions Inc  
Trans 2 EPA ID: Not reported  
Trans 2 Name: Not reported  
TSDF EPA ID: CAD008364432  
Trans Name: Rho Chem LLC  
TSDF Alt EPA ID: Not reported  
TSDF Alt Name: Not reported

Map ID  
Direction  
Distance  
Elevation

MAP FINDINGS

Site

Database(s)

EDR ID Number  
EPA ID Number

**CARDENAS MARKETS #14 (Continued)**

**S118936965**

Waste Code Description: 122 - Alkaline solution without metals (pH > 12.5)  
RCRA Code: D002  
Meth Code: H141 - Storage, Bulking, And/Or Transfer Off Site--No Treatment/Reovery (H010-H129) Or (H131-H135)  
Quantity Tons: 0.0105  
Waste Quantity: 21  
Quantity Unit: P  
Additional Code 1: Not reported  
Additional Code 2: Not reported  
Additional Code 3: Not reported  
Additional Code 4: Not reported  
Additional Code 5: Not reported

Shipment Date: 7/17/2020  
Creation Date: 7/29/2020  
Receipt Date: 7/29/2020  
Manifest ID: 014379808FLE  
Trans EPA ID: MNS000110924  
Trans Name: Stericycle Specialty Waste Solutions Inc  
Trans 2 EPA ID: Not reported  
Trans 2 Name: Not reported  
TSDf EPA ID: CAD008364432  
Trans Name: Rho Chem LLC  
TSDf Alt EPA ID: Not reported  
TSDf Alt Name: Not reported  
Waste Code Description: 214 - Unspecified solvent mixture  
RCRA Code: D001  
Meth Code: H141 - Storage, Bulking, And/Or Transfer Off Site--No Treatment/Reovery (H010-H129) Or (H131-H135)  
Quantity Tons: 0.0025  
Waste Quantity: 5  
Quantity Unit: P  
Additional Code 1: Not reported  
Additional Code 2: Not reported  
Additional Code 3: Not reported  
Additional Code 4: Not reported  
Additional Code 5: Not reported

Shipment Date: 1/16/2020  
Creation Date: 2/10/2020  
Receipt Date: 2/5/2020  
Manifest ID: 013681501FLE  
Trans EPA ID: MNS000110924  
Trans Name: Stericycle Specialty Waste Solutions Inc  
Trans 2 EPA ID: Not reported  
Trans 2 Name: Not reported  
TSDf EPA ID: CAD008364432  
Trans Name: Rho Chem LLC  
TSDf Alt EPA ID: Not reported  
TSDf Alt Name: Not reported  
Waste Code Description: 122 - Alkaline solution without metals (pH > 12.5)  
RCRA Code: D002  
Meth Code: H141 - Storage, Bulking, And/Or Transfer Off Site--No Treatment/Reovery (H010-H129) Or (H131-H135)  
Quantity Tons: 0.052  
Waste Quantity: 104  
Quantity Unit: P



Map ID  
Direction  
Distance  
Elevation

MAP FINDINGS

Site

Database(s)

EDR ID Number  
EPA ID Number

**CARDENAS MARKETS #14 (Continued)**

**S118936965**

Additional Code 1:	Not reported
Additional Code 2:	Not reported
Additional Code 3:	Not reported
Additional Code 4:	Not reported
Additional Code 5:	Not reported
Shipment Date:	1/16/2020
Creation Date:	2/10/2020
Receipt Date:	2/5/2020
Manifest ID:	013681501FLE
Trans EPA ID:	MNS000110924
Trans Name:	Stericycle Specialty Waste Solutions Inc
Trans 2 EPA ID:	Not reported
Trans 2 Name:	Not reported
TSDf EPA ID:	CAD008364432
Trans Name:	Rho Chem LLC
TSDf Alt EPA ID:	Not reported
TSDf Alt Name:	Not reported
Waste Code Description:	214 - Unspecified solvent mixture
RCRA Code:	D001
Meth Code:	H141 - Storage, Bulking, And/Or Transfer Off Site--No Treatment/Reovery (H010-H129) Or (H131-H135)
Quantity Tons:	0.0115
Waste Quantity:	23
Quantity Unit:	P
Additional Code 1:	Not reported
Additional Code 2:	Not reported
Additional Code 3:	Not reported
Additional Code 4:	Not reported
Additional Code 5:	Not reported
Shipment Date:	1/16/2020
Creation Date:	2/10/2020
Receipt Date:	2/5/2020
Manifest ID:	013681501FLE
Trans EPA ID:	MNS000110924
Trans Name:	Stericycle Specialty Waste Solutions Inc
Trans 2 EPA ID:	Not reported
Trans 2 Name:	Not reported
TSDf EPA ID:	CAD008364432
Trans Name:	Rho Chem LLC
TSDf Alt EPA ID:	Not reported
TSDf Alt Name:	Not reported
Waste Code Description:	331 - Off-specification, aged, or surplus organics
RCRA Code:	Not reported
Meth Code:	H141 - Storage, Bulking, And/Or Transfer Off Site--No Treatment/Reovery (H010-H129) Or (H131-H135)
Quantity Tons:	0.0075
Waste Quantity:	15
Quantity Unit:	P
Additional Code 1:	Not reported
Additional Code 2:	Not reported
Additional Code 3:	Not reported
Additional Code 4:	Not reported
Additional Code 5:	Not reported

Map ID  
Direction  
Distance  
Elevation

MAP FINDINGS

Site

Database(s)

EDR ID Number  
EPA ID Number

**CARDENAS MARKETS #14 (Continued)**

**S118936965**

Detail Two:

Year: 2019  
EM Manifest ID: 489488  
Shipment Date: 7/19/2019  
Receipt Date: 8/5/2019  
Manifest Number: 013681052FLE  
Generator EPA ID: CAL000333485  
Name: CARDENAS MARKETS  
Address: 301 S. LINCOLN AVE  
Address 2: Not reported  
City: CORONA  
Zip: 92882  
Telephone: 877-577-2669  
Contact: Not reported  
Contact Telephone: 323-776-6233  
Transporter 1 EPA ID: MNS000110924  
Transporter 1 Emergency Number: Not reported  
Transporter 2 EPA ID: MNS000110924  
Transporter 2 Emergency Number: Not reported  
TSDf EPA ID: CAD008364432  
TSDf Name: Rho Chem LLC  
TSDf Address 1: 425 Isis Ave.  
TSDf Address 2: Not reported  
TSDf City: Inglewood  
TSDf Zip: 90301  
TSDf Telephone: Not reported

Federal:

Year: 2019  
EM Manifest ID: 489488  
Generator EPA ID: CAL000333485  
Shipment Date: 2019-07-19  
Manifest Number: 013681052FLE  
Line Number: 1  
Method Code: H141  
Quantity Tons: 0.00150  
Quantity Waste: 3.000000  
Quantity Unit: P  
Number of Containers: 1  
Type of Container: Fiber or plastic boxes, cartons, cases  
Quantity Type: Pounds  
Federal Code: D001

Year: 2019  
EM Manifest ID: 489488  
Generator EPA ID: CAL000333485  
Shipment Date: 2019-07-19  
Manifest Number: 013681052FLE  
Line Number: 2  
Method Code: H141  
Quantity Tons: 0.00250  
Quantity Waste: 5.000000  
Quantity Unit: P  
Number of Containers: 1  
Type of Container: Fiber or plastic boxes, cartons, cases  
Quantity Type: Pounds  
Federal Code: D001

Map ID  
Direction  
Distance  
Elevation

MAP FINDINGS

Site

Database(s)

EDR ID Number  
EPA ID Number

**CARDENAS MARKETS #14 (Continued)**

**S118936965**

State:  
Year: 2019  
EM Manifest ID: 489488  
Generator EPA ID: CAL000333485  
Shipment Date: 2019-07-19  
Manifest Number: 013681052FLE  
Line Number: 1  
Method Code: H141  
Quantity Tons: 0.00150  
Quantity Waste: 3.000000  
Quantity Unit: P  
Number of Containers: 1  
Type of Container: Fiber or plastic boxes, cartons, cases  
Quantity Type: Pounds  
State Code: 214

Year: 2019  
EM Manifest ID: 489488  
Generator EPA ID: CAL000333485  
Shipment Date: 2019-07-19  
Manifest Number: 013681052FLE  
Line Number: 2  
Method Code: H141  
Quantity Tons: 0.00250  
Quantity Waste: 5.000000  
Quantity Unit: P  
Number of Containers: 1  
Type of Container: Fiber or plastic boxes, cartons, cases  
Quantity Type: Pounds  
State Code: 352

Year: 2019  
EM Manifest ID: 489488  
Generator EPA ID: CAL000333485  
Shipment Date: 2019-07-19  
Manifest Number: 013681052FLE  
Line Number: 3  
Method Code: H141  
Quantity Tons: 0.06700  
Quantity Waste: 134.000000  
Quantity Unit: P  
Number of Containers: 1  
Type of Container: Fiberboard or plastic drums, barrels, kegs  
Quantity Type: Pounds  
State Code: 331

Year: 2019  
EM Manifest ID: 489488  
Generator EPA ID: CAL000333485  
Shipment Date: 2019-07-19  
Manifest Number: 013681052FLE  
Line Number: 4  
Method Code: H141  
Quantity Tons: 0.08050  
Quantity Waste: 161.000000  
Quantity Unit: P  
Number of Containers: 1

Map ID  
Direction  
Distance  
Elevation

MAP FINDINGS

Site

Database(s)

EDR ID Number  
EPA ID Number

**CARDENAS MARKETS #14 (Continued)**

**S118936965**

Type of Container: Fiberboard or plastic drums, barrels, kegs  
Quantity Type: Pounds  
State Code: 331

Additional Info:  
Year: 2017  
Gen EPA ID: CAL000333485

Shipment Date: 20170404  
Creation Date: 5/11/2018 18:34:48  
Receipt Date: 20170412  
Manifest ID: 016089328JJK  
Trans EPA ID: CAR000267260  
Trans Name: ALPHA ENVIRONMENTAL ENGINEERING & CONSTRUCTION  
Trans 2 EPA ID: NJD986607380  
Trans 2 Name: MAUMEE EXPRESS INC  
TSDf EPA ID: ARD981057870  
Trans Name: RINECO CHEMICAL INDUSTRIES INC  
TSDf Alt EPA ID: Not reported  
TSDf Alt Name: Not reported  
Waste Code Description: 331 - Off-specification, aged, or surplus organics  
RCRA Code: D001  
Meth Code: H061 - Fuel Blending Prior To Energy Recovery At Another Site  
Quantity Tons: 0.015  
Waste Quantity: 30  
Quantity Unit: P  
Additional Code 1: Not reported  
Additional Code 2: Not reported  
Additional Code 3: Not reported  
Additional Code 4: Not reported  
Additional Code 5: Not reported

Additional Info:  
Year: 2015  
Gen EPA ID: CAL000333485

Shipment Date: 20150406  
Creation Date: 8/21/2015 22:15:28  
Receipt Date: 20150410  
Manifest ID: 013086621JJK  
Trans EPA ID: CAT080012800  
Trans Name: HAZ MAT TRANS INC  
Trans 2 EPA ID: Not reported  
Trans 2 Name: Not reported  
TSDf EPA ID: CAD028409019  
Trans Name: CROSBY & OVERTON  
TSDf Alt EPA ID: Not reported  
TSDf Alt Name: Not reported  
Waste Code Description: 331 - Off-specification, aged, or surplus organics  
RCRA Code: D001  
Meth Code: H141 - Storage, Bulking, And/Or Transfer Off Site--No Treatment/Reovery (H010-H129) Or (H131-H135)  
Quantity Tons: 0.01  
Waste Quantity: 20  
Quantity Unit: P

Map ID  
Direction  
Distance  
Elevation

MAP FINDINGS

Site

Database(s)

EDR ID Number  
EPA ID Number

**CARDENAS MARKETS #14 (Continued)**

**S118936965**

Additional Code 1: Not reported  
Additional Code 2: Not reported  
Additional Code 3: Not reported  
Additional Code 4: Not reported  
Additional Code 5: Not reported

**CERS:**

Name: CARDENAS MARKETS #14  
Address: 301 S LINCOLN AVE  
City,State,Zip: CORONA, CA 92882  
Site ID: 16424  
CERS ID: 10449703  
CERS Description: Chemical Storage Facilities

**Violations:**

Site ID: 16424  
Site Name: Cardenas Markets #14  
Violation Date: 07-19-2019  
Citation: HSC 6.95 25508(a)(1) - California Health and Safety Code, Chapter 6.95, Section(s) 25508(a)(1)  
Violation Description: Failure to annually review and electronically certify that the business plan is complete and accurate on or before the annual due date.  
Violation Notes: Returned to compliance on 08/23/2019. HMBP has not been certified for 2018 & 2019. You shall submit your HMBP in CERS.  
Violation Division: Corona Fire Department  
Violation Program: HMRRP  
Violation Source: CERS,

Site ID: 16424  
Site Name: Cardenas Markets #14  
Violation Date: 07-19-2019  
Citation: HSC 6.95 25508(a)(1) - California Health and Safety Code, Chapter 6.95, Section(s) 25508(a)(1)  
Violation Description: Failure to complete and electronically submit the Business Activities Page and/or Business Owner Operator Identification Page.  
Violation Notes: Returned to compliance on 08/23/2019. Primary emergency contact Celina is no longer the store director. Update primary emergency contact with new store director.  
Violation Division: Corona Fire Department  
Violation Program: HMRRP  
Violation Source: CERS,

Site ID: 16424  
Site Name: Cardenas Markets #14  
Violation Date: 07-19-2019  
Citation: HSC 6.95 25505(a)(4) - California Health and Safety Code, Chapter 6.95, Section(s) 25505(a)(4)  
Violation Description: Failure to provide initial and annual training to all employees in safety procedures in the event of a release or threatened release of a hazardous material or failure to document and maintain training records for a minimum of three years.  
Violation Notes: Returned to compliance on 07/30/2019. No employee training records. Provide annual employee training documents for review.  
Violation Division: Corona Fire Department  
Violation Program: HMRRP  
Violation Source: CERS,

Map ID  
Direction  
Distance  
Elevation

MAP FINDINGS

Site

Database(s)

EDR ID Number  
EPA ID Number

**CARDENAS MARKETS #14 (Continued)**

**S118936965**

Site ID: 16424  
Site Name: Cardenas Markets #14  
Violation Date: 07-16-2013  
Citation: HSC 6.67 Multiple - California Health and Safety Code, Chapter 6.67, Section(s) Multiple  
Violation Description: Haz Waste Generator Program - Administration/Documentation - General  
Violation Notes: Returned to compliance on 09/24/2013.  
Violation Division: Riverside County Department of Env Health  
Violation Program: HW  
Violation Source: CERS,

Site ID: 16424  
Site Name: Cardenas Markets #14  
Violation Date: 07-19-2019  
Citation: Un-Specified  
Violation Description: Business Plan Program - Operations/Maintenance - General Local Ordinance  
Violation Notes: Returned to compliance on 08/23/2019. Your spill kit is not identified and blocked by storage. Remove storage and label spill kit.  
Violation Division: Corona Fire Department  
Violation Program: HMRRP  
Violation Source: CERS,

Site ID: 16424  
Site Name: Cardenas Markets #14  
Violation Date: 07-15-2016  
Citation: 19 CCR 6.95 25508(a)(1) - California Code of Regulations, Title 19, Chapter 6.95, Section(s) 25508(a)(1)  
Violation Description: Failure to complete and electronically submit the Business Activities Page and/or Business Owner Operator Identification Page.  
Violation Notes: Returned to compliance on 07/22/2016. Change environmental contact person to Robert Lopez  
Violation Division: Corona Fire Department  
Violation Program: HMRRP  
Violation Source: CERS,

Site ID: 16424  
Site Name: Cardenas Markets #14  
Violation Date: 12-14-2022  
Citation: 40 CFR 1 265.33 - U.S. Code of Federal Regulations, Title 40, Chapter 1, Section(s) 265.33  
Violation Description: Failure to test and maintain as necessary all facility communications or alarm systems, fire protection equipment, spill control equipment, and decontamination equipment to assure its proper operation in time of emergency.  
Violation Notes: Returned to compliance on 02/01/2023. Owner/operator failed to have the fire extinguisher next to the receiving door serviced within the past year. Observed last service date of June, 2021. Owner/operator shall have the extinguisher serviced. A picture of the receipt can be e-mailed to Jwood@rivco.org to clear the violation.  
Violation Division: Riverside County Department of Env Health  
Violation Program: HW  
Violation Source: CERS,

Site ID: 16424  
Site Name: Cardenas Markets #14  
Violation Date: 05-08-2023

Map ID  
Direction  
Distance  
Elevation

MAP FINDINGS

Site

Database(s)

EDR ID Number  
EPA ID Number

**CARDENAS MARKETS #14 (Continued)**

**S118936965**

Citation: HSC 6.95 25508.2 - California Health and Safety Code, Chapter 6.95, Section(s) 25508.2

Violation Description: Failure to annually review and electronically certify that the business plan is complete and accurate on or before the annual due date.

Violation Notes: Returned to compliance on 05/23/2023. OBSERVATION: The hazardous materials business plan (HMBP) has not been accepted in the CERS website. CORRECTIVE ACTION: Follow the regulators instructions in CERS to correct and resubmit: please make the following corrections and resubmit. On your inventory add Freon if the facility stores/uses/handles amounts meeting or exceeding the reportable quantities. The site map needs to be revised, please add the parking lot areas (front and back), identify the access roads, loading areas and identify the location of all emergency equipment (example hydrants). Also, the site map legend shows the hazardous waste symbol but this location is not noted on the site map. Please make the requested corrections and resubmit. Thank You! Denise Aguiar denisea@coronaca.gov 951-736-2459. To clear violation email john.brown@coronaca.gov when the HMBP has been submitted.

Violation Division: Corona Fire Department  
Violation Program: HMRRP  
Violation Source: CERS,

Site ID: 16424  
Site Name: Cardenas Markets #14  
Violation Date: 07-16-2013  
Citation: 22 CCR 12 66262.12 - California Code of Regulations, Title 22, Chapter 12, Section(s) 66262.12

Violation Description: Failure to obtain and/or maintain an Active EPA ID.

Violation Notes: Returned to compliance on 09/25/2013.

Violation Division: Riverside County Department of Env Health  
Violation Program: HW  
Violation Source: CERS,

Site ID: 16424  
Site Name: Cardenas Markets #14  
Violation Date: 07-15-2016  
Citation: HSC 6.95 25505(c) - California Health and Safety Code, Chapter 6.95, Section(s) 25505(c)

Violation Description: Failure to have a business plan readily available to personnel of the business or the unified program facility with responsibilities for emergency response or training.

Violation Notes: Returned to compliance on 10/18/2016. Make HMBP copy and keep with SDS

Violation Division: Corona Fire Department  
Violation Program: HMRRP  
Violation Source: CERS,

Site ID: 16424  
Site Name: Cardenas Markets #14  
Violation Date: 07-16-2013  
Citation: HSC 6.5 25163(a) - California Health and Safety Code, Chapter 6.5, Section(s) 25163(a)

Violation Description: Failure to use a registered hazardous waste hauler to transport hazardous waste.

Violation Notes: Returned to compliance on 05/05/2016.

Violation Division: Riverside County Department of Env Health  
Violation Program: HW

Map ID  
Direction  
Distance  
Elevation

MAP FINDINGS

Site

Database(s)

EDR ID Number  
EPA ID Number

**CARDENAS MARKETS #14 (Continued)**

**S118936965**

Violation Source: CERS,

Site ID: 16424  
Site Name: Cardenas Markets #14  
Violation Date: 07-16-2013  
Citation: 22 CCR 15 66265.32 - California Code of Regulations, Title 22, Chapter 15, Section(s) 66265.32

Violation Description: Failure of the facility to maintain the following emergency equipment or equivalents: 1) An internal communications or alarm system capable of providing immediate emergency instruction (voice or signal) to facility personnel; 2) A device, such as a telephone (immediately available at the scene of Operations/ Maintenance ) or a hand-held two-way radio, capable of summoning emergency assistance from local police departments, fire departments, or State or local emergency response teams; 3) Portable fire extinguishers, fire control equipment (including special extinguishing equipment, such as that using foam, inert gas, or dry chemicals), spill control equipment, and decontamination equipment; and 4) Water at adequate volume and pressure to supply water hose streams, or foam producing equipment, or automatic sprinklers, or water spray systems.

Violation Notes: Returned to compliance on 09/24/2013.  
Violation Division: Riverside County Department of Env Health  
Violation Program: HW  
Violation Source: CERS,

Site ID: 16424  
Site Name: Cardenas Markets #14  
Violation Date: 07-15-2016  
Citation: HSC 6.95 25508(a)(1) - California Health and Safety Code, Chapter 6.95, Section(s) 25508(a)(1)

Violation Description: Failure to complete and electronically submit hazardous material inventory information for all reportable hazardous materials on site at or above reportable quantities.

Violation Notes: Returned to compliance on 11/01/2016. Remove calcium hydroxide. Change CO2 max. =2423 cf. Change propane max.=104 gal.

Violation Division: Corona Fire Department  
Violation Program: HMRRP  
Violation Source: CERS,

Site ID: 16424  
Site Name: Cardenas Markets #14  
Violation Date: 07-16-2013  
Citation: HSC 6.5 25189.5(a) - California Health and Safety Code, Chapter 6.5, Section(s) 25189.5(a)

Violation Description: Failure to properly dispose of hazardous waste at an authorized location.

Violation Notes: Returned to compliance on 05/05/2016.  
Violation Division: Riverside County Department of Env Health  
Violation Program: HW  
Violation Source: CERS,

Site ID: 16424  
Site Name: Cardenas Markets #14  
Violation Date: 07-15-2016  
Citation: HSC 6.95 Multiple - California Health and Safety Code, Chapter 6.95, Section(s) Multiple

Violation Description: Business Plan Program - Administration/Documentation - General



Map ID  
 Direction  
 Distance  
 Elevation

MAP FINDINGS

Site

Database(s)

EDR ID Number  
 EPA ID Number

**CARDENAS MARKETS #14 (Continued)**

**S118936965**

Violation Notes: Returned to compliance on 10/18/2016. 104A - Add "SA" to white section of placard.  
 Violation Division: Corona Fire Department  
 Violation Program: HMRRP  
 Violation Source: CERS,

Site ID: 16424  
 Site Name: Cardenas Markets #14  
 Violation Date: 07-16-2013  
 Citation: 40 CFR 1 262.34(d)(5)(i) - U.S. Code of Federal Regulations, Title 40, Chapter 1, Section(s) 262.34(d)(5)(i)  
 Violation Description: Failure to have an emergency coordinator or a designee onsite during operating hours.

Violation Notes: Returned to compliance on 09/24/2013.  
 Violation Division: Riverside County Department of Env Health  
 Violation Program: HW  
 Violation Source: CERS,

Site ID: 16424  
 Site Name: Cardenas Markets #14  
 Violation Date: 07-16-2013  
 Citation: HSC 6.67 Multiple - California Health and Safety Code, Chapter 6.67, Section(s) Multiple  
 Violation Description: Haz Waste Generator Program - Administration/Documentation - General  
 Violation Notes: Returned to compliance on 05/05/2016.  
 Violation Division: Riverside County Department of Env Health  
 Violation Program: HW  
 Violation Source: CERS,

Evaluation:  
 Eval General Type: Other/Unknown  
 Eval Date: 04-21-2014  
 Violations Found: No  
 Eval Type: Other, not routine, done by local agency  
 Eval Notes: Not reported  
 Eval Division: Riverside County Department of Env Health  
 Eval Program: HW  
 Eval Source: CERS,

Eval General Type: Compliance Evaluation Inspection  
 Eval Date: 05-08-2023  
 Violations Found: Yes  
 Eval Type: Routine done by local agency  
 Eval Notes: violation observed  
 Eval Division: Corona Fire Department  
 Eval Program: HMRRP  
 Eval Source: CERS,

Eval General Type: Compliance Evaluation Inspection  
 Eval Date: 07-16-2013  
 Violations Found: Yes  
 Eval Type: Routine done by local agency  
 Eval Notes: Not reported  
 Eval Division: Riverside County Department of Env Health  
 Eval Program: HW  
 Eval Source: CERS,

Map ID  
Direction  
Distance  
Elevation

MAP FINDINGS

Site

Database(s)

EDR ID Number  
EPA ID Number

**CARDENAS MARKETS #14 (Continued)**

**S118936965**

Eval General Type: Compliance Evaluation Inspection  
Eval Date: 09-21-2016  
Violations Found: No  
Eval Type: Routine done by local agency  
Eval Notes: Not reported  
Eval Division: Riverside County Department of Env Health  
Eval Program: HW  
Eval Source: CERS,

Eval General Type: Other/Unknown  
Eval Date: 10-18-2016  
Violations Found: No  
Eval Type: Other, not routine, done by local agency  
Eval Notes: Not reported  
Eval Division: Corona Fire Department  
Eval Program: HMRRP  
Eval Source: CERS,

Eval General Type: Compliance Evaluation Inspection  
Eval Date: 07-15-2016  
Violations Found: Yes  
Eval Type: Routine done by local agency  
Eval Notes: Not reported  
Eval Division: Corona Fire Department  
Eval Program: HMRRP  
Eval Source: CERS,

Eval General Type: Other/Unknown  
Eval Date: 08-23-2019  
Violations Found: No  
Eval Type: Other, not routine, done by local agency  
Eval Notes: Not reported  
Eval Division: Corona Fire Department  
Eval Program: HMRRP  
Eval Source: CERS,

Eval General Type: Compliance Evaluation Inspection  
Eval Date: 12-14-2022  
Violations Found: Yes  
Eval Type: Routine done by local agency  
Eval Notes: Facility is a grocery store that generates retail hazardous waste.  
Eval Division: Riverside County Department of Env Health  
Eval Program: HW  
Eval Source: CERS,

Eval General Type: Other/Unknown  
Eval Date: 04-21-2014  
Violations Found: No  
Eval Type: Other, not routine, done by local agency  
Eval Notes: Travel & 03  
Eval Division: Riverside County Department of Env Health  
Eval Program: HW  
Eval Source: CERS,

Eval General Type: Compliance Evaluation Inspection  
Eval Date: 05-28-2020  
Violations Found: No

Map ID  
Direction  
Distance  
Elevation

MAP FINDINGS

Site

Database(s)

EDR ID Number  
EPA ID Number

**CARDENAS MARKETS #14 (Continued)**

**S118936965**

Eval Type: Routine done by local agency  
Eval Notes: Not reported  
Eval Division: Riverside County Department of Env Health  
Eval Program: HW  
Eval Source: CERS,

Eval General Type: Compliance Evaluation Inspection  
Eval Date: 05-05-2016  
Violations Found: No  
Eval Type: Routine done by local agency  
Eval Notes: Not reported  
Eval Division: Riverside County Department of Env Health  
Eval Program: HW  
Eval Source: CERS,

Eval General Type: Compliance Evaluation Inspection  
Eval Date: 07-19-2019  
Violations Found: Yes  
Eval Type: Routine done by local agency  
Eval Notes: Not reported  
Eval Division: Corona Fire Department  
Eval Program: HMRRP  
Eval Source: CERS,

Eval General Type: Other/Unknown  
Eval Date: 09-24-2013  
Violations Found: No  
Eval Type: Other, not routine, done by local agency  
Eval Notes: Not reported  
Eval Division: Riverside County Department of Env Health  
Eval Program: HW  
Eval Source: CERS,

Eval General Type: Other/Unknown  
Eval Date: 09-25-2013  
Violations Found: No  
Eval Type: Other, not routine, done by local agency  
Eval Notes: Not reported  
Eval Division: Riverside County Department of Env Health  
Eval Program: HW  
Eval Source: CERS,

Enforcement Action:  
Site ID: 16424  
Site Name: Cardenas Markets #14  
Site Address: 301 S LINCOLN AVE  
Site City: CORONA  
Site Zip: 92882  
Enf Action Date: 07-19-2019  
Enf Action Type: Notice of Violation (Unified Program)  
Enf Action Description: Notice of Violation Issued by the Inspector at the Time of Inspection  
Enf Action Notes: Not reported  
Enf Action Division: Corona Fire Department  
Enf Action Program: HMRRP  
Enf Action Source: CERS,

Site ID: 16424

Map ID  
Direction  
Distance  
Elevation

MAP FINDINGS

Site

Database(s)

EDR ID Number  
EPA ID Number

**CARDENAS MARKETS #14 (Continued)**

**S118936965**

Site Name: Cardenas Markets #14  
Site Address: 301 S LINCOLN AVE  
Site City: CORONA  
Site Zip: 92882  
Enf Action Date: 07-16-2013  
Enf Action Type: Notice of Violation (Unified Program)  
Enf Action Description: Notice of Violation Issued by the Inspector at the Time of Inspection  
Enf Action Notes: Not reported  
Enf Action Division: Riverside County Department of Env Health  
Enf Action Program: HW  
Enf Action Source: CERS,

Coordinates:

Site ID: 16424  
Facility Name: Cardenas Markets #14  
Env Int Type Code: HWG  
Program ID: 10449703  
Coord Name: Not reported  
Ref Point Type Desc: Center of a facility or station.,  
Latitude: 33.879660  
Longitude: -117.580840

Affiliation:

Affiliation Type Desc: Legal Owner  
Entity Name: Cardenas Markets LLC  
Entity Title: Not reported  
Affiliation Address: 2501 E. Guasti Road  
Affiliation City: Ontario  
Affiliation State: CA  
Affiliation Country: United States  
Affiliation Zip: 91761  
Affiliation Phone: (909) 923-7426,

Affiliation Type Desc: Operator  
Entity Name: Cardenas Markets #14  
Entity Title: Not reported  
Affiliation Address: Not reported  
Affiliation City: Not reported  
Affiliation State: Not reported  
Affiliation Country: Not reported  
Affiliation Zip: Not reported  
Affiliation Phone: (909) 938-5301,

Affiliation Type Desc: CUPA District  
Entity Name: Riverside Cnty Env Health  
Entity Title: Not reported  
Affiliation Address: 4065 County Circle Drive, Room 104  
Affiliation City: Riverside  
Affiliation State: CA  
Affiliation Country: Not reported  
Affiliation Zip: 92503  
Affiliation Phone: (951) 358-5055,

Affiliation Type Desc: Environmental Contact  
Entity Name: Mirna Ruacho  
Entity Title: Not reported

Map ID  
Direction  
Distance  
Elevation

MAP FINDINGS

Site

Database(s)

EDR ID Number  
EPA ID Number

**CARDENAS MARKETS #14 (Continued)**

**S118936965**

Affiliation Address: 2501 E. Guasti Rd  
Affiliation City: Ontario  
Affiliation State: CA  
Affiliation Country: Not reported  
Affiliation Zip: 91761  
Affiliation Phone: ,

Affiliation Type Desc: Identification Signer  
Entity Name: Mirna Ruacho  
Entity Title: Quality Assurance Manager  
Affiliation Address: Not reported  
Affiliation City: Not reported  
Affiliation State: Not reported  
Affiliation Country: Not reported  
Affiliation Zip: Not reported  
Affiliation Phone: ,

Affiliation Type Desc: Parent Corporation  
Entity Name: Cardenas Markets, LLC.  
Entity Title: Not reported  
Affiliation Address: Not reported  
Affiliation City: Not reported  
Affiliation State: Not reported  
Affiliation Country: Not reported  
Affiliation Zip: Not reported  
Affiliation Phone: ,

Affiliation Type Desc: Document Preparer  
Entity Name: Mirna Ruacho  
Entity Title: Not reported  
Affiliation Address: Not reported  
Affiliation City: Not reported  
Affiliation State: Not reported  
Affiliation Country: Not reported  
Affiliation Zip: Not reported  
Affiliation Phone: ,

Affiliation Type Desc: Facility Mailing Address  
Entity Name: Mailing Address  
Entity Title: Not reported  
Affiliation Address: 2501 E. Guasti Road  
Affiliation City: Ontario  
Affiliation State: CA  
Affiliation Country: Not reported  
Affiliation Zip: 91761  
Affiliation Phone: ,

Affiliation Type Desc: Property Owner  
Entity Name: CORONA TOWNE CENTER, LLC  
Entity Title: Not reported  
Affiliation Address: 4416 West 154th St.  
Affiliation City: Lawndale  
Affiliation State: CA  
Affiliation Country: United States  
Affiliation Zip: 90260  
Affiliation Phone: (909) 418-2293,

Map ID  
 Direction  
 Distance  
 Elevation

MAP FINDINGS

Site

Database(s)

EDR ID Number  
 EPA ID Number

**B14**  
**SW**  
 < 1/8  
 0.052 mi.  
 274 ft.

**CARDENAS MARKETS #14**  
**301 S LINCOLN AVE**  
**CORONA, CA 92882**

**RCRA NonGen / NLR**

**1026055383**  
**CAL000451565**

**Site 3 of 3 in cluster B**

**Relative:**  
**Higher**  
**Actual:**  
**661 ft.**

RCRA Listings:	20191223
Date Form Received by Agency:	20191223
Handler Name:	Cardenas Markets #14
Handler Address:	301 S LINCOLN AVE
Handler City,State,Zip:	CORONA, CA 92882-1857
EPA ID:	CAL000451565
Contact Name:	MIRNA RUACHO
Contact Address:	2501 E. GUASTI RD.
Contact City,State,Zip:	ONTARIO, CA 91761
Contact Telephone:	909-470-7135
Contact Fax:	Not reported
Contact Email:	MRUACHO@CMKTS.COM
Contact Title:	Not reported
EPA Region:	09
Land Type:	Not reported
Federal Waste Generator Description:	Not a generator, verified
Non-Notifier:	Not reported
Biennial Report Cycle:	Not reported
Accessibility:	Not reported
Active Site Indicator:	Not reported
State District Owner:	Not reported
State District:	Not reported
Mailing Address:	2501 E GUASTI RD
Mailing City,State,Zip:	ONTARIO, CA 91761-3631
Owner Name:	Cardenas Markets Llc
Owner Type:	Other
Operator Name:	Mirna Ruacho
Operator Type:	Other
Short-Term Generator Activity:	No
Importer Activity:	No
Mixed Waste Generator:	No
Transporter Activity:	No
Transfer Facility Activity:	No
Recycler Activity with Storage:	No
Small Quantity On-Site Burner Exemption:	No
Smelting Melting and Refining Furnace Exemption:	No
Underground Injection Control:	No
Off-Site Waste Receipt:	No
Universal Waste Indicator:	No
Universal Waste Destination Facility:	No
Federal Universal Waste:	No
Active Site State-Reg Handler:	---
Federal Facility Indicator:	Not reported
Hazardous Secondary Material Indicator:	N
Sub-Part K Indicator:	Not reported
2018 GPRC Permit Baseline:	Not on the Baseline
2018 GPRC Renewals Baseline:	Not on the Baseline
202 GPRC Corrective Action Baseline:	No
Subject to Corrective Action Universe:	No
Non-TSDFs Where RCRA CA has Been Imposed Universe:	No
Corrective Action Priority Ranking:	No NCAPS ranking
Environmental Control Indicator:	No
Institutional Control Indicator:	No

Map ID  
Direction  
Distance  
Elevation

MAP FINDINGS

Site

Database(s)

EDR ID Number  
EPA ID Number

**CARDENAS MARKETS #14 (Continued)**

**1026055383**

Human Exposure Controls Indicator:	N/A
Groundwater Controls Indicator:	N/A
Significant Non-Complier Universe:	No
Unaddressed Significant Non-Complier Universe:	No
Addressed Significant Non-Complier Universe:	No
Significant Non-Complier With a Compliance Schedule Universe:	No
Financial Assurance Required:	Not reported
Handler Date of Last Change:	20200210
Recognized Trader-Importer:	No
Recognized Trader-Exporter:	No
Importer of Spent Lead Acid Batteries:	No
Exporter of Spent Lead Acid Batteries:	No
Recycler Activity Without Storage:	No
Manifest Broker:	No
Sub-Part P Indicator:	No

Handler - Owner Operator:

Owner/Operator Indicator:	Operator
Owner/Operator Name:	MIRNA RUACHO
Legal Status:	Other
Date Became Current:	Not reported
Date Ended Current:	Not reported
Owner/Operator Address:	2501 E. GUASTI RD.
Owner/Operator City,State,Zip:	ONTARIO, CA 91761
Owner/Operator Telephone:	909-470-7135
Owner/Operator Telephone Ext:	Not reported
Owner/Operator Fax:	Not reported
Owner/Operator Email:	Not reported

Owner/Operator Indicator:	Owner
Owner/Operator Name:	CARDENAS MARKETS LLC
Legal Status:	Other
Date Became Current:	Not reported
Date Ended Current:	Not reported
Owner/Operator Address:	2501 E GUASTI RD
Owner/Operator City,State,Zip:	ONTARIO, CA 91761-3631
Owner/Operator Telephone:	909-923-7426
Owner/Operator Telephone Ext:	Not reported
Owner/Operator Fax:	Not reported
Owner/Operator Email:	Not reported

Historic Generators:

Receive Date:	20191223
Handler Name:	CARDENAS MARKETS #14
Federal Waste Generator Description:	Not a generator, verified
State District Owner:	Not reported
Large Quantity Handler of Universal Waste:	No
Recognized Trader Importer:	No
Recognized Trader Exporter:	No
Spent Lead Acid Battery Importer:	No
Spent Lead Acid Battery Exporter:	No
Current Record:	Yes
Non Storage Recycler Activity:	Not reported
Electronic Manifest Broker:	Not reported

Map ID  
 Direction  
 Distance  
 Elevation

MAP FINDINGS

Database(s) EDR ID Number  
 EPA ID Number

**CARDENAS MARKETS #14 (Continued)**

**1026055383**

List of NAICS Codes and Descriptions:

NAICS Code: 454390  
 NAICS Description: OTHER DIRECT SELLING ESTABLISHMENTS

Facility Has Received Notices of Violations:

Violations: No Violations Found

Evaluation Action Summary:

Evaluations: No Evaluations Found

**C15**  
**ESE**  
**< 1/8**  
**0.069 mi.**  
**362 ft.**

**WELL 31 (DESALTER SUPPLY)**

**PFAS S127519965**  
**N/A**

**CORONA, CA**

**Site 1 of 12 in cluster C**

**Relative:**  
**Lower**

PFAS:

**Actual:**  
**640 ft.**

Name:	WELL 31 (DESALTER SUPPLY)
Address:	Not reported
City,State,Zip:	CORONA, CA
Envirostor ID:	Not reported
Program Type:	Not reported
Status:	Not reported
Status Date:	Not reported
Enviroscreen Score:	Not reported
Site Code:	Not reported
Global ID:	W0603310037
Facility Region:	Not reported
Lead Agency:	Not reported
Case worker:	Not reported
Local Agency:	Not reported
Location Case Number:	Not reported
File Location:	Not reported
Potential Contaminants of Concern:	Not reported
Potential Media Affected:	Not reported
Site History:	Not reported
Begin Date:	Not reported
RB Case Number:	Not reported
source_type:	All PFAS Chemicals
Location ID:	CA3310037_055_055
Matrix:	Liquid
Chemical:	11CIPF3OUDS
Qualifier:	<
Value:	2
Reporting Limit:	Not reported
Detection Limit:	Not reported
Lab Notes:	Not reported
Quarterly Running Annual Average:	Not reported
Units:	NG/L
Date:	5/12/2022
Field Pt Class:	PUBW
Site Use:	Drinking Water Wells
Site Type:	DDW Well
Latitude:	33.88



Map ID  
Direction  
Distance  
Elevation

MAP FINDINGS

Site

Database(s)

EDR ID Number  
EPA ID Number

**WELL 31 (DESALTER SUPPLY) (Continued)**

**S127519965**

Longitude: -117.5769  
Geo Tracker URL: Not reported

Name: WELL 31 (DESALTER SUPPLY)  
Address: Not reported  
City,State,Zip: CORONA, CA  
Envirostor ID: Not reported  
Program Type: Not reported  
Status: Not reported  
Status Date: Not reported  
Enviroscreen Score: Not reported  
Site Code: Not reported  
Global ID: W0603310037  
Facility Region: Not reported  
Lead Agency: Not reported  
Case worker: Not reported  
Local Agency: Not reported  
Location Case Number: Not reported  
File Location: Not reported  
Potential Contaminants of Concern: Not reported  
Potential Media Affected: Not reported  
Site History: Not reported

Begin Date: Not reported  
RB Case Number: Not reported  
source\_type: All PFAS Chemicals  
Location ID: CA3310037\_055\_055  
Matrix: Liquid  
Chemical: NMEFOSAA  
Qualifier: <  
Value: 2  
Reporting Limit: Not reported  
Detection Limit: Not reported  
Lab Notes: Not reported  
Quarterly Running Annual Average: Not reported  
Units: NG/L  
Date: 4/6/2020  
Field Pt Class: PUBW  
Site Use: Drinking Water Wells  
Site Type: DDW Well  
Latitude: 33.88  
Longitude: -117.5769  
Geo Tracker URL: Not reported

Name: WELL 31 (DESALTER SUPPLY)  
Address: Not reported  
City,State,Zip: CORONA, CA  
Envirostor ID: Not reported  
Program Type: Not reported  
Status: Not reported  
Status Date: Not reported  
Enviroscreen Score: Not reported  
Site Code: Not reported  
Global ID: W0603310037  
Facility Region: Not reported  
Lead Agency: Not reported  
Case worker: Not reported

Map ID  
Direction  
Distance  
Elevation

MAP FINDINGS

Site

Database(s)

EDR ID Number  
EPA ID Number

**WELL 31 (DESALTER SUPPLY) (Continued)**

**S127519965**

Local Agency: Not reported  
Location Case Number: Not reported  
File Location: Not reported  
Potential Contaminants of Concern: Not reported  
Potential Media Affected: Not reported  
Site History: Not reported  
  
Begin Date: Not reported  
RB Case Number: Not reported  
source\_type: All PFAS Chemicals  
Location ID: CA3310037\_055\_055  
Matrix: Liquid  
Chemical: PFHPSA  
Qualifier: =  
Value: 2.7  
Reporting Limit: Not reported  
Detection Limit: Not reported  
Lab Notes: Not reported  
Quarterly Running Annual Average: Not reported  
Units: NG/L  
Date: 2/8/2023  
Field Pt Class: PUBW  
Site Use: Drinking Water Wells  
Site Type: DDW Well  
Latitude: 33.88  
Longitude: -117.5769  
Geo Tracker URL: Not reported

Name: WELL 31 (DESALTER SUPPLY)  
Address: Not reported  
City,State,Zip: CORONA, CA  
Envirostor ID: Not reported  
Program Type: Not reported  
Status: Not reported  
Status Date: Not reported  
Enviroscreen Score: Not reported  
Site Code: Not reported  
Global ID: W0603310037  
Facility Region: Not reported  
Lead Agency: Not reported  
Case worker: Not reported  
Local Agency: Not reported  
Location Case Number: Not reported  
File Location: Not reported  
Potential Contaminants of Concern: Not reported  
Potential Media Affected: Not reported  
Site History: Not reported

Begin Date: Not reported  
RB Case Number: Not reported  
source\_type: All PFAS Chemicals  
Location ID: CA3310037\_055\_055  
Matrix: Liquid  
Chemical: PFNDCA  
Qualifier: <  
Value: 2  
Reporting Limit: Not reported

Map ID  
Direction  
Distance  
Elevation

MAP FINDINGS

Site

Database(s)

EDR ID Number  
EPA ID Number

**WELL 31 (DESALTER SUPPLY) (Continued)**

**S127519965**

Detection Limit: Not reported  
Lab Notes: Not reported  
Quarterly Running Annual Average: Not reported  
Units: NG/L  
Date: 4/6/2020  
Field Pt Class: PUBW  
Site Use: Drinking Water Wells  
Site Type: DDW Well  
Latitude: 33.88  
Longitude: -117.5769  
Geo Tracker URL: Not reported

Name: WELL 31 (DESALTER SUPPLY)  
Address: Not reported  
City,State,Zip: CORONA, CA  
Envirostor ID: Not reported  
Program Type: Not reported  
Status: Not reported  
Status Date: Not reported  
Enviroscreen Score: Not reported  
Site Code: Not reported  
Global ID: W0603310037  
Facility Region: Not reported  
Lead Agency: Not reported  
Case worker: Not reported  
Local Agency: Not reported  
Location Case Number: Not reported  
File Location: Not reported  
Potential Contaminants of Concern: Not reported  
Potential Media Affected: Not reported  
Site History: Not reported

Begin Date: Not reported  
RB Case Number: Not reported  
source\_type: All PFAS Chemicals  
Location ID: CA3310037\_055\_055  
Matrix: Liquid  
Chemical: PFMBA  
Qualifier: <  
Value: 2  
Reporting Limit: Not reported  
Detection Limit: Not reported  
Lab Notes: Not reported  
Quarterly Running Annual Average: Not reported  
Units: NG/L  
Date: 2/8/2023  
Field Pt Class: PUBW  
Site Use: Drinking Water Wells  
Site Type: DDW Well  
Latitude: 33.88  
Longitude: -117.5769  
Geo Tracker URL: Not reported

Name: WELL 31 (DESALTER SUPPLY)  
Address: Not reported  
City,State,Zip: CORONA, CA  
Envirostor ID: Not reported

Map ID  
Direction  
Distance  
Elevation

MAP FINDINGS

Site

Database(s)

EDR ID Number  
EPA ID Number

**WELL 31 (DESALTER SUPPLY) (Continued)**

**S127519965**

Program Type: Not reported  
Status: Not reported  
Status Date: Not reported  
Enviroscreen Score: Not reported  
Site Code: Not reported  
Global ID: W0603310037  
Facility Region: Not reported  
Lead Agency: Not reported  
Case worker: Not reported  
Local Agency: Not reported  
Location Case Number: Not reported  
File Location: Not reported  
Potential Contaminants of Concern: Not reported  
Potential Media Affected: Not reported  
Site History: Not reported  
  
Begin Date: Not reported  
RB Case Number: Not reported  
source\_type: All PFAS Chemicals  
Location ID: CA3310037\_055\_055  
Matrix: Liquid  
Chemical: PFOA  
Qualifier: =  
Value: 29  
Reporting Limit: Not reported  
Detection Limit: Not reported  
Lab Notes: Not reported  
Quarterly Running Annual Average: Not reported  
Units: NG/L  
Date: 4/6/2020  
Field Pt Class: PUBW  
Site Use: Drinking Water Wells  
Site Type: DDW Well  
Latitude: 33.88  
Longitude: -117.5769  
Geo Tracker URL: Not reported

Name: WELL 31 (DESALTER SUPPLY)  
Address: Not reported  
City,State,Zip: CORONA, CA  
Envirostor ID: Not reported  
Program Type: Not reported  
Status: Not reported  
Status Date: Not reported  
Enviroscreen Score: Not reported  
Site Code: Not reported  
Global ID: W0603310037  
Facility Region: Not reported  
Lead Agency: Not reported  
Case worker: Not reported  
Local Agency: Not reported  
Location Case Number: Not reported  
File Location: Not reported  
Potential Contaminants of Concern: Not reported  
Potential Media Affected: Not reported  
Site History: Not reported

Map ID  
Direction  
Distance  
Elevation

MAP FINDINGS

Site

Database(s)

EDR ID Number  
EPA ID Number

**WELL 31 (DESALTER SUPPLY) (Continued)**

**S127519965**

Begin Date: Not reported  
RB Case Number: Not reported  
source\_type: All PFAS Chemicals  
Location ID: CA3310037\_055\_055  
Matrix: Liquid  
Chemical: PFHXSA  
Qualifier: =  
Value: 17  
Reporting Limit: Not reported  
Detection Limit: Not reported  
Lab Notes: Not reported  
Quarterly Running Annual Average: Not reported  
Units: NG/L  
Date: 10/17/2019  
Field Pt Class: PUBW  
Site Use: Drinking Water Wells  
Site Type: DDW Well  
Latitude: 33.88  
Longitude: -117.5769  
Geo Tracker URL: Not reported

Name: WELL 31 (DESALTER SUPPLY)  
Address: Not reported  
City,State,Zip: CORONA, CA  
Envirostor ID: Not reported  
Program Type: Not reported  
Status: Not reported  
Status Date: Not reported  
Enviroscreen Score: Not reported  
Site Code: Not reported  
Global ID: W0603310037  
Facility Region: Not reported  
Lead Agency: Not reported  
Case worker: Not reported  
Local Agency: Not reported  
Location Case Number: Not reported  
File Location: Not reported  
Potential Contaminants of Concern: Not reported  
Potential Media Affected: Not reported  
Site History: Not reported

Begin Date: Not reported  
RB Case Number: Not reported  
source\_type: All PFAS Chemicals  
Location ID: CA3310037\_055\_055  
Matrix: Liquid  
Chemical: PFOA  
Qualifier: =  
Value: 39  
Reporting Limit: Not reported  
Detection Limit: Not reported  
Lab Notes: Not reported  
Quarterly Running Annual Average: 37.5  
Units: NG/L  
Date: 7/28/2021  
Field Pt Class: PUBW  
Site Use: Drinking Water Wells

Map ID  
Direction  
Distance  
Elevation

MAP FINDINGS

Site

Database(s)

EDR ID Number  
EPA ID Number

**WELL 31 (DESALTER SUPPLY) (Continued)**

**S127519965**

Site Type: DDW Well  
Latitude: 33.88  
Longitude: -117.5769  
Geo Tracker URL: Not reported

Name: WELL 31 (DESALTER SUPPLY)  
Address: Not reported  
City,State,Zip: CORONA, CA  
Envirostor ID: Not reported  
Program Type: Not reported  
Status: Not reported  
Status Date: Not reported  
Enviroscreen Score: Not reported  
Site Code: Not reported  
Global ID: W0603310037  
Facility Region: Not reported  
Lead Agency: Not reported  
Case worker: Not reported  
Local Agency: Not reported  
Location Case Number: Not reported  
File Location: Not reported  
Potential Contaminants of Concern: Not reported  
Potential Media Affected: Not reported  
Site History: Not reported

Begin Date: Not reported  
RB Case Number: Not reported  
source\_type: All PFAS Chemicals  
Location ID: CA3310037\_055\_055  
Matrix: Liquid  
Chemical: ADONA  
Qualifier: <  
Value: 2  
Reporting Limit: Not reported  
Detection Limit: Not reported  
Lab Notes: Not reported  
Quarterly Running Annual Average: Not reported  
Units: NG/L  
Date: 1/21/2022  
Field Pt Class: PUBW  
Site Use: Drinking Water Wells  
Site Type: DDW Well  
Latitude: 33.88  
Longitude: -117.5769  
Geo Tracker URL: Not reported

Name: WELL 31 (DESALTER SUPPLY)  
Address: Not reported  
City,State,Zip: CORONA, CA  
Envirostor ID: Not reported  
Program Type: Not reported  
Status: Not reported  
Status Date: Not reported  
Enviroscreen Score: Not reported  
Site Code: Not reported  
Global ID: W0603310037  
Facility Region: Not reported

Map ID  
Direction  
Distance  
Elevation

MAP FINDINGS

Site

Database(s)

EDR ID Number  
EPA ID Number

**WELL 31 (DESALTER SUPPLY) (Continued)**

**S127519965**

Lead Agency: Not reported  
Case worker: Not reported  
Local Agency: Not reported  
Location Case Number: Not reported  
File Location: Not reported  
Potential Contaminants of Concern: Not reported  
Potential Media Affected: Not reported  
Site History: Not reported  
  
Begin Date: Not reported  
RB Case Number: Not reported  
source\_type: All PFAS Chemicals  
Location ID: CA3310037\_055\_055  
Matrix: Liquid  
Chemical: PFMBA  
Qualifier: <  
Value: 2  
Reporting Limit: Not reported  
Detection Limit: Not reported  
Lab Notes: Not reported  
Quarterly Running Annual Average: Not reported  
Units: NG/L  
Date: 4/19/2023  
Field Pt Class: PUBW  
Site Use: Drinking Water Wells  
Site Type: DDW Well  
Latitude: 33.88  
Longitude: -117.5769  
Geo Tracker URL: Not reported

Name: WELL 31 (DESALTER SUPPLY)  
Address: Not reported  
City,State,Zip: CORONA, CA  
Envirostor ID: Not reported  
Program Type: Not reported  
Status: Not reported  
Status Date: Not reported  
Enviroscreen Score: Not reported  
Site Code: Not reported  
Global ID: W0603310037  
Facility Region: Not reported  
Lead Agency: Not reported  
Case worker: Not reported  
Local Agency: Not reported  
Location Case Number: Not reported  
File Location: Not reported  
Potential Contaminants of Concern: Not reported  
Potential Media Affected: Not reported  
Site History: Not reported

Begin Date: Not reported  
RB Case Number: Not reported  
source\_type: All PFAS Chemicals  
Location ID: CA3310037\_055\_055  
Matrix: Liquid  
Chemical: PFOS  
Qualifier: =

Map ID  
 Direction  
 Distance  
 Elevation

MAP FINDINGS

Site

Database(s)

EDR ID Number  
 EPA ID Number

**WELL 31 (DESALTER SUPPLY) (Continued)**

**S127519965**

Value:	22
Reporting Limit:	Not reported
Detection Limit:	Not reported
Lab Notes:	Not reported
Quarterly Running Annual Average:	Not reported
Units:	NG/L
Date:	3/13/2019
Field Pt Class:	PUBW
Site Use:	Drinking Water Wells
Site Type:	DDW Well
Latitude:	33.88
Longitude:	-117.5769
Geo Tracker URL:	Not reported

[Click this hyperlink](#) while viewing on your computer to access  
 262 additional CA PFAS: record(s) in the EDR Site Report.

**C16**  
**SE**  
 < 1/8  
 0.105 mi.  
 556 ft.

**CORONA-NORCO UNIFIED SCHOOL DISTRICT**  
**300 BUENA VISTA AVE**  
**CORONA, CA 91720**  
**Site 2 of 12 in cluster C**

**UST FINDER RELEASE 1028941167**  
**N/A**

**Relative:**  
**Higher**  
**Actual:**  
**645 ft.**

<b>UST FINDER RELEASE:</b>	
Object ID:	69753
Facility ID:	Not reported
Lust ID:	CAT0606500336
Name:	CORONA-NORCO UNIFIED SCHOOL DISTRICT
Address:	300 BUENA VISTA AVE
City,State,Zip:	CORONA, CA 91720
Address Match Type:	PointAddress
Reported Date:	Not reported
Status:	No Further Action
Substance:	Not reported
Population within 1500ft:	2768
Domestic Wells within 1500ft:	0
Land Use:	Developed, Medium Intensity
Within SPA:	No
SPA PWS Facility ID:	Not reported
SPA Water Type:	Not reported
SPA Facility Type:	Not reported
SPA HUC12:	Not reported
Within WHPA:	Yes
WHPA PWS Facility ID:	CA3310037_10788
WHPA Water Type:	GW - Ground water
WHPA Facility Type:	WL - Well
WHPA HUC12:	180702030606
Within 100yr Floodplain:	No
Tribe:	Not reported
EPA Region:	9
NFA Letter 1:	Not reported
NFA Letter 2:	Not reported
NFA Letter 3:	Not reported
NFA Letter 4:	Not reported
Closed With Residual Contaminate:	Not reported
Coordinate Source:	Geocode
X Coord:	-117.57745
Y Coord:	33.8781300000001



Map ID  
 Direction  
 Distance  
 Elevation

MAP FINDINGS

Site

Database(s)

EDR ID Number  
 EPA ID Number

**CORONA-NORCO UNIFIED SCHOOL DISTRICT (Continued)**

**1028941167**

Latitude: 33.8781299999999  
 Longitude: -117.5774499999999

**C17  
 SE  
 < 1/8  
 0.105 mi.  
 556 ft.**

**CORONA NORCO USD  
 300 BUENA VISTA AVE  
 CORONA, CA 92880**

**Site 3 of 12 in cluster C**

**RCRA-LQG 1000338292  
 SWEEPS UST CAD076045848  
 CA FID UST  
 FINDS**

**Relative:  
 Higher  
 Actual:  
 645 ft.**

RCRA Listings:	19861003
Date Form Received by Agency:	Corona Norco Usd
Handler Name:	300 BUENA VISTA AVE
Handler Address:	CORONA, CA 92880
Handler City,State,Zip:	CAD076045848
EPA ID:	ENVIRONMENTAL MANAGER
Contact Name:	300 BUENA VISTA AVE
Contact Address:	CORONA, CA 91720
Contact City,State,Zip:	714-736-3316
Contact Telephone:	Not reported
Contact Fax:	Not reported
Contact Email:	Not reported
Contact Title:	Not reported
EPA Region:	09
Land Type:	Other
Federal Waste Generator Description:	Large Quantity Generator
Non-Notifier:	Not reported
Biennial Report Cycle:	Not reported
Accessibility:	Not reported
Active Site Indicator:	Handler Activities
State District Owner:	Ca
State District:	4
Mailing Address:	300 BUENA VISTA AVE
Mailing City,State,Zip:	CORONA, CA 92880
Owner Name:	Corona Norco Unified School District
Owner Type:	District
Operator Name:	Not reported
Operator Type:	Not reported
Short-Term Generator Activity:	No
Importer Activity:	No
Mixed Waste Generator:	No
Transporter Activity:	No
Transfer Facility Activity:	No
Recycler Activity with Storage:	No
Small Quantity On-Site Burner Exemption:	No
Smelting Melting and Refining Furnace Exemption:	No
Underground Injection Control:	No
Off-Site Waste Receipt:	No
Universal Waste Indicator:	No
Universal Waste Destination Facility:	No
Federal Universal Waste:	No
Active Site State-Reg Handler:	---
Federal Facility Indicator:	Not reported
Hazardous Secondary Material Indicator:	N
Sub-Part K Indicator:	Not reported
2018 GPRA Permit Baseline:	Not on the Baseline
2018 GPRA Renewals Baseline:	Not on the Baseline
202 GPRA Corrective Action Baseline:	No
Subject to Corrective Action Universe:	No

Map ID  
Direction  
Distance  
Elevation

MAP FINDINGS

Site

Database(s)

EDR ID Number  
EPA ID Number

**CORONA NORCO USD (Continued)**

**1000338292**

Non-TSDFs Where RCRA CA has Been Imposed Universe: No  
Corrective Action Priority Ranking: No NCAPS ranking  
Environmental Control Indicator: No  
Institutional Control Indicator: No  
Human Exposure Controls Indicator: N/A  
Groundwater Controls Indicator: N/A  
Significant Non-Complier Universe: No  
Unaddressed Significant Non-Complier Universe: No  
Addressed Significant Non-Complier Universe: No  
Significant Non-Complier With a Compliance Schedule Universe: No  
Financial Assurance Required: Not reported  
Handler Date of Last Change: 20020627  
Recognized Trader-Importer: No  
Recognized Trader-Exporter: No  
Importer of Spent Lead Acid Batteries: No  
Exporter of Spent Lead Acid Batteries: No  
Recycler Activity Without Storage: No  
Manifest Broker: No  
Sub-Part P Indicator: No

Handler - Owner Operator:

Owner/Operator Indicator: Owner  
Owner/Operator Name: CORONA NORCO UNIFIED SCHOOL DISTRICT  
Legal Status: District  
Date Became Current: Not reported  
Date Ended Current: Not reported  
Owner/Operator Address: NOT REQUIRED  
Owner/Operator City,State,Zip: NOT REQUIRED, ME 99999  
Owner/Operator Telephone: 415-555-1212  
Owner/Operator Telephone Ext: Not reported  
Owner/Operator Fax: Not reported  
Owner/Operator Email: Not reported

Historic Generators:

Receive Date: 19861003  
Handler Name: CORONA NORCO USD  
Federal Waste Generator Description: Large Quantity Generator  
State District Owner: Ca  
Large Quantity Handler of Universal Waste: No  
Recognized Trader Importer: No  
Recognized Trader Exporter: No  
Spent Lead Acid Battery Importer: No  
Spent Lead Acid Battery Exporter: No  
Current Record: Yes  
Non Storage Recycler Activity: Not reported  
Electronic Manifest Broker: Not reported

List of NAICS Codes and Descriptions:

NAICS Codes: No NAICS Codes Found

Facility Has Received Notices of Violations:

Violations: No Violations Found

Map ID  
Direction  
Distance  
Elevation

MAP FINDINGS

Site

Database(s)

EDR ID Number  
EPA ID Number

**CORONA NORCO USD (Continued)**

**1000338292**

Evaluation Action Summary:

Evaluations:

No Evaluations Found

**SWEEPS UST:**

Name: CORONA-NORCO/DISTRICT SEVS CTR  
Address: 300 BUENA VISTA AVE  
City: CORONA  
Status: Active  
Comp Number: 28139  
Number: 4  
Board Of Equalization: 44-018112  
Referral Date: 10-28-92  
Action Date: 10-28-92  
Created Date: 02-29-88  
Owner Tank Id: 000370  
SWRCB Tank Id: 33-000-028139-000001  
Tank Status: A  
Capacity: 6500  
Active Date: 10-28-92  
Tank Use: M.V. FUEL  
STG: P  
Content: LEADED  
Number Of Tanks: 3

Name: CORONA-NORCO/DISTRICT SEVS CTR  
Address: 300 BUENA VISTA AVE  
City: CORONA  
Status: Active  
Comp Number: 28139  
Number: 4  
Board Of Equalization: 44-018112  
Referral Date: 10-28-92  
Action Date: 10-28-92  
Created Date: 02-29-88  
Owner Tank Id: 000370  
SWRCB Tank Id: 33-000-028139-000002  
Tank Status: A  
Capacity: 1500  
Active Date: 10-28-92  
Tank Use: M.V. FUEL  
STG: P  
Content: REG UNLEADED  
Number Of Tanks: Not reported

Name: CORONA-NORCO/DISTRICT SEVS CTR  
Address: 300 BUENA VISTA AVE  
City: CORONA  
Status: Active  
Comp Number: 28139  
Number: 4  
Board Of Equalization: 44-018112  
Referral Date: 10-28-92  
Action Date: 10-28-92  
Created Date: 02-29-88  
Owner Tank Id: 000370

Map ID  
Direction  
Distance  
Elevation

MAP FINDINGS

Site

Database(s)

EDR ID Number  
EPA ID Number

**CORONA NORCO USD (Continued)**

**1000338292**

SWRCB Tank Id: 33-000-028139-000003  
Tank Status: A  
Capacity: 12000  
Active Date: 10-28-92  
Tank Use: M.V. FUEL  
STG: P  
Content: DIESEL  
Number Of Tanks: Not reported

**CA FID UST:**

Facility ID: 33003054  
Regulated By: UTNKA  
Regulated ID: 00028139  
Cortese Code: Not reported  
SIC Code: Not reported  
Facility Phone: 7147363316  
Mail To: Not reported  
Mailing Address: 300 BUENA VISTA AVE  
Mailing Address 2: Not reported  
Mailing City,St,Zip: CORONA 91720  
Contact: Not reported  
Contact Phone: Not reported  
DUNs Number: Not reported  
NPDES Number: Not reported  
EPA ID: Not reported  
Comments: Not reported  
Status: Active

**FINDS:**

Registry ID: 110008262922

[Click Here for FRS Facility Detail Report:](#)

**Environmental Interest/Information System:**

The National Compliance Database (NCDB) supports implementation of the Federal Insecticide, Fungicide, and Rodenticide Act (FIFRA) and the Toxic Substances Control Act (TSCA).

The California Environmental Protection Agency (CalEPA) has recently implemented a new data warehouse system (nSite). This data warehouse combines and merges facility and site information from five different systems managed within CalEPA. The five systems are: California Environmental Reporting System (CERS), EnviroStor, GeoTracker, California Integrated Water Quality System (CIWQS), and Toxic Release Inventory (TRI).

The Resource Conservation and Recovery Act Information System (RCRAInfo) is EPA's comprehensive information system in support of the Resource Conservation and Recovery Act (RCRA) of 1976 and the Hazardous and Solid Waste Amendments (HSWA) of 1984. It tracks many types of information about generators, transporters, treaters, storers, and disposers of hazardous waste.

California's Hazardous Waste Tracking System Data Mart (HWTS-DATAMART) provides information on hazardous waste shipments for generators, transporters, and treatment, storage, and disposal facilities.

[Click this hyperlink](#) while viewing on your computer to access additional FINDS: detail in the EDR Site Report.

MAP FINDINGS

Map ID  
 Direction  
 Distance  
 Elevation

Site

Database(s)

EDR ID Number  
 EPA ID Number

**C18**  
**SE**  
**< 1/8**  
**0.105 mi.**  
**556 ft.**

**CORONA/NORCO SCHOOL DISTRICT**  
**300 BUENA VISTA AVE**  
**CORONA, CA 92882**  
**Site 4 of 12 in cluster C**

**UST** **U004186684**  
**N/A**

**Relative:**  
**Higher**  
**Actual:**  
**645 ft.**

**UST:**  
 Name: CORONA/NORCO SCHOOL DISTRICT  
 Address: 300 BUENA VISTA AVE  
 City,State,Zip: CORONA, CA 92882  
 Facility ID: 247  
 Permitting Agency: RIVERSIDE COUNTY  
 CERSID: Not reported  
 Latitude: 33.87659  
 Longitude: -117.5777  
 Owner type: Not reported  
 Facility type: Not reported  
 Num of inuse ust: Not reported  
 Num of closed ust: Not reported  
 Num of oos ust: Not reported  
 Epa region: Not reported  
 Tribal lands: Not reported  
 Tank owner name: Not reported  
 Tank owner mailing address: Not reported  
 Tank owner mailing city: Not reported  
 Tank owner mailing zip: Not reported  
 Tank owner mailing state: Not reported  
 Tank operator name: Not reported  
 Tank operator mailing address: Not reported  
 Tank operator mailing city: Not reported  
 Tank operator mailing zip: Not reported  
 Tank operator mailing state: Not reported  
 Tankidnumber: Not reported  
 Tank status: Not reported  
 Tank configuration: Not reported  
 Tank closure date: Not reported  
 Tank installation date: Not reported  
 Tank num of compartments: Not reported  
 Tank contents: Not reported  
 Tank capacity gallons: Not reported  
 Tank type: Not reported  
 Tank pc construction: Not reported  
 Tank pwpiping construction: Not reported  
 Tank piping type: Not reported  
 Tank piping construction: Not reported  
 Tank sacrificial anode: Not reported  
 Tank cp impressed current: Not reported  
 Tank cp shutoff: Not reported  
 Tank alarms: Not reported  
 Tank ball float: Not reported  
 Tank spill bucket: Not reported

Map ID  
 Direction  
 Distance  
 Elevation

MAP FINDINGS

Site

Database(s)

EDR ID Number  
 EPA ID Number

**C19**  
**SE**  
 < 1/8  
 0.105 mi.  
 556 ft.

**CORONA-NORCO USD**  
**300 BUENA VISTA AVE**  
**CORONA, CA 91720**  
**Site 5 of 12 in cluster C**

**LUST** S104575662  
**HIST CORTESE** N/A  
**WDS**

**Relative:**  
**Higher**  
**Actual:**  
**645 ft.**

**Relative:** LUST REG 8:  
**Higher** Name: CORONA-NORCO USD  
 Address: 300 BUENA VISTA AVE  
 City: CORONA  
 Region: 8  
 County: Riverside  
 Regional Board: Santa Ana Region  
 Facility Status: Case Closed  
 Case Number: 083302335T  
 Local Case Num: 93740  
 Case Type: Soil only  
 Substance: Gasoline  
 Qty Leaked: Not reported  
 Abate Method: Not reported  
 Cross Street: 6TH  
 Enf Type: CLOS  
 Funding: Not reported  
 How Discovered: Tank Closure  
 How Stopped: Not reported  
 Leak Cause: UNK  
 Leak Source: UNK  
 Global ID: T0606500336  
 How Stopped Date: 7/23/1993  
 Enter Date: 12/21/1993  
 Date Confirmation of Leak Began: Not reported  
 Date Preliminary Assessment Began: Not reported  
 Discover Date: 7/23/1993  
 Enforcement Date: Not reported  
 Close Date: 1/19/1994  
 Date Prelim Assessment Workplan Submitted: Not reported  
 Date Pollution Characterization Began: Not reported  
 Date Remediation Plan Submitted: Not reported  
 Date Remedial Action Underway: Not reported  
 Date Post Remedial Action Monitoring: Not reported  
 Enter Date: 12/21/1993  
 GW Qualifies: Not reported  
 Soil Qualifies: Not reported  
 Operator: Not reported  
 Facility Contact: Not reported  
 Interim: Not reported  
 Oversight Program: LUST  
 Latitude: 33.8790506  
 Longitude: -117.5773432  
 MTBE Date: Not reported  
 Max MTBE GW: Not reported  
 MTBE Concentration: 2  
 Max MTBE Soil: Not reported  
 MTBE Fuel: 1  
 MTBE Tested: MTBE Detected. Site tested for MTBE & MTBE detected  
 MTBE Class: \*  
 Staff: RS  
 Staff Initials: UNK  
 Lead Agency: Local Agency

Map ID  
Direction  
Distance  
Elevation

MAP FINDINGS

Site

Database(s)

EDR ID Number  
EPA ID Number

**CORONA-NORCO USD (Continued)**

**S104575662**

Local Agency: 33000L  
Hydr Basin #: UPPER SANTA ANA VALL  
Beneficial: Not reported  
Priority: Not reported  
Cleanup Fund Id: Not reported  
Work Suspended: Not reported  
Summary: DIESEL ALSO

**HIST CORTESE:**

edr\_fname: CORONA-NORCO USD  
edr\_fadd1: 300 BUENA VISTA  
City,State,Zip: CORONA, CA 91720  
Region: CORTESE  
Facility County Code: 33  
Reg By: LTNKA  
Reg Id: 083302335T

**WDS:**

Name: CORONA  
Address: 300 BUENA VISTA  
City: CORONA  
Facility ID: Santa Ana River 331006607  
Facility Type: Industrial - Facility that treats and/or disposes of liquid or semisolid wastes from any servicing, producing, manufacturing or processing operation of whatever nature, including mining, gravel washing, geothermal operations, air conditioning, ship building and repairing, oil production, storage and disposal operations, water pumping.  
Facility Status: Active - Any facility with a continuous or seasonal discharge that is under Waste Discharge Requirements.  
NPDES Number: CAS000001 The 1st 2 characters designate the state. The remaining 7 are assigned by the Regional Board  
Subregion: 8  
Facility Telephone: Not reported  
Facility Contact: JERRY MCELROY  
Agency Name: LAIDLAW TRANSIT-WALNUT CREEK  
Agency Address: 201 N CIVIC DR STE 150  
Agency City,St,Zip: WALNUT CREEK 94596  
Agency Contact: JAY RAMOS  
Agency Telephone: 3104479030  
Agency Type: Private  
SIC Code: 0  
SIC Code 2: Not reported  
Primary Waste Type: Not reported  
Primary Waste: Not reported  
Waste Type2: Not reported  
Waste2: Not reported  
Primary Waste Type: Not reported  
Secondary Waste: Not reported  
Secondary Waste Type: Not reported  
Design Flow: 0  
Baseline Flow: 0  
Reclamation: Not reported  
POTW: Not reported  
Treat To Water: Minor Threat to Water Quality. A violation of a regional board order should cause a relatively minor impairment of beneficial uses compared

Map ID  
 Direction  
 Distance  
 Elevation

MAP FINDINGS

Site

Database(s)

EDR ID Number  
 EPA ID Number

**CORONA-NORCO USD (Continued)**

**S104575662**

to a major or minor threat. Not: All nurds without a TTWQ will be considered a minor threat to water quality unless coded at a higher Level. A Zero (0) may be used to code those NURDS that are found to represent no threat to water quality.

Complexity: Category C - Facilities having no waste treatment systems, such as cooling water dischargers or those who must comply through best management practices, facilities with passive waste treatment and disposal systems, such as septic systems with subsurface disposal, or dischargers having waste storage systems with land disposal such as dairy waste ponds.

**C20  
 SE  
 < 1/8  
 0.105 mi.  
 556 ft.**

**DISTRICT SERVICE CENTER  
 300 S BUENA VISTA AVE  
 CORONA, CA 91720**

**Site 6 of 12 in cluster C**

**ENVIROSTOR  
 SCH  
 CERS HAZ WASTE  
 HIST UST  
 CERS TANKS  
 CERS**

**U001569109  
 N/A**

**Relative:  
 Higher  
 Actual:  
 645 ft.**

**ENVIROSTOR:**

Name: TRANSPORTATION OFFICE AT ORANGE GROVE HIGH SCHOOL  
 Address: 300 SOUTH BUENA VISTA AVE  
 City,State,Zip: CORONA, CA 92882  
 Facility ID: 60003533  
 Status: Active  
 Status Date: 06/05/2023  
 Site Code: 404994  
 Site Type: School Investigation  
 Site Type Detailed: School  
 Acres: 0.08  
 NPL: NO  
 Regulatory Agencies: SMBRP  
 Lead Agency: SMBRP  
 Program Manager: Lina Hijazi  
 Supervisor: Shahir Haddad  
 Division Branch: Southern California Schools & Brownfields Outreach  
 Assembly: , 58  
 Senate: , 31  
 Special Program: Not reported  
 Restricted Use: NO  
 Site Mgmt Req: NONE SPECIFIED  
 Funding: School District  
 Latitude: 33.87923  
 Longitude: -117.5778  
 APN: NONE SPECIFIED  
 Past Use: NONE SPECIFIED  
 Potential COC: NONE SPECIFIED  
 Confirmed COC: NONE SPECIFIED  
 Potential Description: NONE SPECIFIED  
 Alias Name: 404994  
 Alias Type: Project Code (Site Code)  
 Alias Name: 60003533  
 Alias Type: Envirostor ID Number

**Completed Info:**

Completed Area Name: Not reported  
 Completed Sub Area Name: Not reported  
 Completed Document Type: Not reported  
 Completed Date: Not reported



Map ID  
Direction  
Distance  
Elevation

MAP FINDINGS

Site

Database(s)

EDR ID Number  
EPA ID Number

**DISTRICT SERVICE CENTER (Continued)**

**U001569109**

Comments: Not reported  
  
Future Area Name: Not reported  
Future Sub Area Name: Not reported  
Future Document Type: Not reported  
Future Due Date: Not reported  
Schedule Area Name: PROJECT WIDE  
Schedule Sub Area Name: Not reported  
Schedule Document Type: Phase 1 Addendum  
Schedule Due Date: 05/14/2024  
Schedule Revised Date: Not reported

**SCH:**

Name: TRANSPORTATION OFFICE AT ORANGE GROVE HIGH SCHOOL  
Address: 300 SOUTH BUENA VISTA AVE  
City,State,Zip: CORONA, CA 92882  
Facility ID: 60003533  
Site Type: School Investigation  
Site Type Detail: School  
Site Mgmt. Req.: NONE SPECIFIED  
Acres: 0.08  
National Priorities List: NO  
Cleanup Oversight Agencies: SMBRP  
Lead Agency: SMBRP  
Lead Agency Description: DTSC - Site Cleanup Program  
Project Manager: Lina Hijazi  
Supervisor: Shahir Haddad  
Division Branch: Southern California Schools & Brownfields Outreach  
Site Code: 404994  
Assembly: , 58  
Senate: , 31  
Special Program Status: Not reported  
Status: Active  
Status Date: 06/05/2023  
Restricted Use: NO  
Funding: School District  
Latitude: 33.87923  
Longitude: -117.5778  
APN: NONE SPECIFIED  
Past Use: NONE SPECIFIED  
Potential COC: NONE SPECIFIED  
Confirmed COC: NONE SPECIFIED  
Potential Description: NONE SPECIFIED  
Alias Name: 404994  
Alias Type: Project Code (Site Code)  
Alias Name: 60003533  
Alias Type: Envirostor ID Number

**Completed Info:**

Completed Area Name: Not reported  
Completed Sub Area Name: Not reported  
Completed Document Type: Not reported  
Completed Date: Not reported  
Comments: Not reported

Future Area Name: Not reported

Map ID  
Direction  
Distance  
Elevation

MAP FINDINGS

Site

Database(s)

EDR ID Number  
EPA ID Number

**DISTRICT SERVICE CENTER (Continued)**

**U001569109**

Future Sub Area Name: Not reported  
Future Document Type: Not reported  
Future Due Date: Not reported  
Schedule Area Name: PROJECT WIDE  
Schedule Sub Area Name: Not reported  
Schedule Document Type: Phase 1 Addendum  
Schedule Due Date: 05/14/2024  
Schedule Revised Date: Not reported

**CERS HAZ WASTE:**

Name: CORONA NORCO UNIFIED SCHOOL DISTRICT MAINTENANCE AND OPERATIONS  
Address: 300 S BUENA VISTA AVE  
City,State,Zip: CORONA, CA 92882  
Site ID: 21771  
CERS ID: 10488025  
CERS Description: Hazardous Waste Generator

Name: FIRST STUDENT, INC. #20414  
Address: 300 S BUENA VISTA AVE  
City,State,Zip: CORONA, CA 92882  
Site ID: 30447  
CERS ID: 10419397  
CERS Description: Hazardous Waste Generator

**HIST UST:**

Name: DISTRICT SERVICE CENTER  
Address: 300 S BUENA VISTA AVE  
City,State,Zip: CORONA, CA 91720  
File Number: Not reported  
URL: Not reported  
Region: STATE  
Facility ID: 00000028139  
Facility Type: Other  
Other Type: SCHOOL  
Contact Name: THOMAS MOLTER  
Telephone: 7147363316  
Owner Name: CORONA-NORCO UNIFIED SCHOOL DI  
Owner Address: 300 BUENA VISTA AVENUE  
Owner City,St,Zip: CORONA, CA 91720  
Total Tanks: 0003

Tank Num: 001  
Container Num: 1  
Year Installed: 1974  
Tank Capacity: 00006250  
Tank Used for: PRODUCT  
Type of Fuel: DIESEL  
Container Construction Thickness: 1/4  
Leak Detection: Stock Inventor

Tank Num: 002  
Container Num: 2  
Year Installed: 1974  
Tank Capacity: 00001500  
Tank Used for: PRODUCT  
Type of Fuel: UNLEADED

Map ID  
Direction  
Distance  
Elevation

MAP FINDINGS

Site

Database(s)

EDR ID Number  
EPA ID Number

**DISTRICT SERVICE CENTER (Continued)**

**U001569109**

Container Construction Thickness: 10  
Leak Detection: Stock Inventor

Tank Num: 003  
Container Num: 3  
Year Installed: 1974  
Tank Capacity: 00012875  
Tank Used for: PRODUCT  
Type of Fuel: REGULAR  
Container Construction Thickness: 1/4  
Leak Detection: Stock Inventor

**CERS TANKS:**

Name: CORONA NORCO UNIFIED SCHOOL DISTRICT MAINTENANCE AND OPERATIONS  
Address: 300 S BUENA VISTA AVE  
City,State,Zip: CORONA, CA 92882  
Site ID: 21771  
CERS ID: 10488025  
CERS Description: Underground Storage Tank

**CERS:**

Name: FIRST STUDENT, INC. #20414  
Address: 300 S BUENA VISTA AVE  
City,State,Zip: CORONA, CA 92882  
Site ID: 30447  
CERS ID: 10419397  
CERS Description: Chemical Storage Facilities

**Violations:**

Site ID: 30447  
Site Name: First Student, Inc. #20414  
Violation Date: 11-12-2013  
Citation: 22 CCR 15 66265.173 - California Code of Regulations, Title 22, Chapter 15, Section(s) 66265.173  
Violation Description: Failure to properly close hazardous waste containers when not in active use.  
Violation Notes: Returned to compliance on 11/12/2014.  
Violation Division: Riverside County Department of Env Health  
Violation Program: HW  
Violation Source: CERS,

Site ID: 30447  
Site Name: First Student, Inc. #20414  
Violation Date: 10-05-2022  
Citation: HSC 6.95 25505(c) - California Health and Safety Code, Chapter 6.95, Section(s) 25505(c)  
Violation Description: Failure to have a business plan readily available to personnel of the business or the unified program facility with responsibilities for emergency response or training.  
Violation Notes: Returned to compliance on 07/06/2023. Only some portions of hazardous materials business plan are on site and some components are out of date. To correct: Print HMBP from CERS submittal and have posted on site. 7.6.23 Partial was on site. Emailed HMBP to manager with directions to print.  
Violation Division: Corona Fire Department  
Violation Program: HMRRP  
Violation Source: CERS,

Map ID  
Direction  
Distance  
Elevation

MAP FINDINGS

Site

Database(s)

EDR ID Number  
EPA ID Number

DISTRICT SERVICE CENTER (Continued)

U001569109

Site ID: 30447  
Site Name: First Student, Inc. #20414  
Violation Date: 10-05-2022  
Citation: Un-Specified  
Violation Description: Business Plan Program - Administration/Documentation - General Local Ordinance  
Violation Notes: Returned to compliance on 07/06/2023. Hazardous Materials Management Permit on site expired earlier in 2022. To correct: Obtain copy of Hazardous Materials Management Permit and have posted on site.  
Violation Division: Corona Fire Department  
Violation Program: HMRRP  
Violation Source: CERS,

Site ID: 30447  
Site Name: First Student, Inc. #20414  
Violation Date: 01-27-2022  
Citation: 40 CFR 1 265.31 - U.S. Code of Federal Regulations, Title 40, Chapter 1, Section(s) 265.31  
Violation Description: Failure to maintain and operate the facility to minimize the possibility of a fire, explosion, or any unplanned sudden or non-sudden release of hazardous waste or hazardous waste constituents to air, soil, or surface water which could threaten human health or the environment.  
Violation Notes: Returned to compliance on 02/10/2022. Owner/operator failed to maintain the secondary containment pallets free of hazardous waste. Observed liquid pooling in the containment pallets underneath the used oil and used antifreeze barrels. Owner/operator shall clean containment.  
Violation Division: Riverside County Department of Env Health  
Violation Program: HW  
Violation Source: CERS,

Site ID: 30447  
Site Name: First Student, Inc. #20414  
Violation Date: 10-05-2022  
Citation: Un-Specified  
Violation Description: Business Plan Program - Operations/Maintenance - General Local Ordinance  
Violation Notes: Returned to compliance on 07/06/2023. Drums throughout not in secondary containment. To correct: Ensure all chemicals over reporting thresholds are on secondary containment pallets or in area of building with secondary containment features.  
Violation Division: Corona Fire Department  
Violation Program: HMRRP  
Violation Source: CERS,

Site ID: 30447  
Site Name: First Student, Inc. #20414  
Violation Date: 11-12-2013  
Citation: 22 CCR 12 66262.34(f) - California Code of Regulations, Title 22, Chapter 12, Section(s) 66262.34(f)  
Violation Description: Failure to properly label hazardous waste accumulation containers with the following requirements: "Hazardous Waste", name and address of the generator, physical and chemical characteristics of the Hazardous Waste, and starting accumulation date.  
Violation Notes: Returned to compliance on 11/12/2014.  
Violation Division: Riverside County Department of Env Health

Map ID  
Direction  
Distance  
Elevation

MAP FINDINGS

Site

Database(s)

EDR ID Number  
EPA ID Number

**DISTRICT SERVICE CENTER (Continued)**

**U001569109**

Violation Program: HW  
Violation Source: CERS,

Site ID: 30447  
Site Name: First Student, Inc. #20414  
Violation Date: 06-15-2018  
Citation: HSC 6.95 25508(a)(1) - California Health and Safety Code, Chapter 6.95, Section(s) 25508(a)(1)  
Violation Description: Failure to annually review and electronically certify that the business plan is complete and accurate on or before the annual due date.  
Violation Notes: Returned to compliance on 07/29/2020. See comments from Corona Fire Department.  
Violation Division: Corona Fire Department  
Violation Program: HMRRP  
Violation Source: CERS,

Site ID: 30447  
Site Name: First Student, Inc. #20414  
Violation Date: 11-12-2013  
Citation: 22 CCR 15 66265.195(a) - California Code of Regulations, Title 22, Chapter 15, Section(s) 66265.195(a)  
Violation Description: Failure of the owner or operator to conduct inspections and maintain inspection records at the facility of the following tank equipment: 1) Overfill/spill control equipment (e.g., waste-feed cutoff systems, bypass systems, and drainage systems) to ensure that it is in good working order; 2) The aboveground portions of the tank system, if any, to detect corrosion or releases of waste; 3) Data gathered from monitoring equipment and leak-detection equipment, (e.g., pressure and temperature gauges, monitoring wells) to ensure that the tank system is being operated according to its design; 4) The construction materials and the area immediately surrounding the externally accessible portion of the tank system including secondary containment structures (e.g., dikes) to detect erosion or signs of releases of hazardous waste (e.g., wet spots, dead vegetation); and 5) For uncovered tanks, the level of waste in the tank, to ensure compliance with section 66265.194(b)(3).  
Violation Notes: Returned to compliance on 11/05/2014.  
Violation Division: Riverside County Department of Env Health  
Violation Program: HW  
Violation Source: CERS,

Site ID: 30447  
Site Name: First Student, Inc. #20414  
Violation Date: 10-05-2022  
Citation: HSC 6.95 25508.1(a)-(f) - California Health and Safety Code, Chapter 6.95, Section(s) 25508.1(a)-(f)  
Violation Description: Failure to electronically update business plan within 30 days of any one of the following events: A 100 percent or more increase in the quantity of a previously disclosed material. Any handling of a previously undisclosed hazardous materials at or above reportable quantities. A change of business address, business ownership, or business name. A substantial change in the handler's operations that requires modification to any portion of the business plan.  
Violation Notes: Returned to compliance on 11/03/2022. Emergency contacts have changed, Joseph Strohbehn is no longer on site. To correct: Please update business information page and emergency response plan with updated

Map ID  
Direction  
Distance  
Elevation

MAP FINDINGS

Site

Database(s)

EDR ID Number  
EPA ID Number

**DISTRICT SERVICE CENTER (Continued)**

**U001569109**

contacts.  
Violation Division: Corona Fire Department  
Violation Program: HMRRP  
Violation Source: CERS,

Site ID: 30447  
Site Name: First Student, Inc. #20414  
Violation Date: 11-12-2013  
Citation: 22 CCR 15 66265.31 - California Code of Regulations, Title 22, Chapter 15, Section(s) 66265.31  
Violation Description: Failure to maintain and operate the facility to minimize the possibility of a fire, explosion, or any unplanned sudden or non-sudden release of hazardous waste or hazardous waste constituents to the air, soil, or surface water which could threaten human health or the environment.

Violation Notes: Returned to compliance on 11/12/2014.  
Violation Division: Riverside County Department of Env Health  
Violation Program: HW  
Violation Source: CERS,

Site ID: 30447  
Site Name: First Student, Inc. #20414  
Violation Date: 11-12-2013  
Citation: HSC 6.5 25250.7 - California Health and Safety Code, Chapter 6.5, Section(s) 25250.7  
Violation Description: Failure to handle contaminated used oil (other than minimal amounts of vehicle fuel) as a hazardous waste.  
Violation Notes: Returned to compliance on 11/12/2014.  
Violation Division: Riverside County Department of Env Health  
Violation Program: HW  
Violation Source: CERS,

Evaluation:  
Eval General Type: Compliance Evaluation Inspection  
Eval Date: 10-05-2022  
Violations Found: Yes  
Eval Type: Routine done by local agency  
Eval Notes: Initial Inspection  
Eval Division: Corona Fire Department  
Eval Program: HMRRP  
Eval Source: CERS,

Eval General Type: Compliance Evaluation Inspection  
Eval Date: 11-12-2013  
Violations Found: Yes  
Eval Type: Routine done by local agency  
Eval Notes: Not reported  
Eval Division: Riverside County Department of Env Health  
Eval Program: HW  
Eval Source: CERS,

Eval General Type: Compliance Evaluation Inspection  
Eval Date: 01-27-2022  
Violations Found: Yes  
Eval Type: Routine done by local agency  
Eval Notes: Not reported  
Eval Division: Riverside County Department of Env Health

Map ID  
Direction  
Distance  
Elevation

MAP FINDINGS

Site

Database(s)

EDR ID Number  
EPA ID Number

**DISTRICT SERVICE CENTER (Continued)**

**U001569109**

Eval Program: HW  
Eval Source: CERS,

Eval General Type: Compliance Evaluation Inspection  
Eval Date: 06-15-2018  
Violations Found: Yes  
Eval Type: Routine done by local agency  
Eval Notes: Not reported  
Eval Division: Corona Fire Department  
Eval Program: HMRRP  
Eval Source: CERS,

Eval General Type: Other/Unknown  
Eval Date: 07-06-2023  
Violations Found: No  
Eval Type: Other, not routine, done by local agency  
Eval Notes: ReInspect  
Eval Division: Corona Fire Department  
Eval Program: HMRRP  
Eval Source: CERS,

Eval General Type: Compliance Evaluation Inspection  
Eval Date: 07-06-2018  
Violations Found: No  
Eval Type: Routine done by local agency  
Eval Notes: - Manager stated that daily visual inspections are done on both the hazardous waste drums and tank - Clarifier is pumped out once a year - Training for employees is provided yearly - Batteries are picked up from the vendor that provides them (interstate)  
Eval Division: Riverside County Department of Env Health  
Eval Program: HW  
Eval Source: CERS,

Eval General Type: Compliance Evaluation Inspection  
Eval Date: 11-12-2014  
Violations Found: No  
Eval Type: Routine done by local agency  
Eval Notes: Not reported  
Eval Division: Riverside County Department of Env Health  
Eval Program: HW  
Eval Source: CERS,

Eval General Type: Other/Unknown  
Eval Date: 02-10-2022  
Violations Found: No  
Eval Type: Other, not routine, done by local agency  
Eval Notes: The violation was corrected.  
Eval Division: Riverside County Department of Env Health  
Eval Program: HW  
Eval Source: CERS,

Eval General Type: Compliance Evaluation Inspection  
Eval Date: 06-19-2015  
Violations Found: No  
Eval Type: Routine done by local agency  
Eval Notes: No violations noted during this inspection.  
Eval Division: Corona Fire Department

Map ID  
Direction  
Distance  
Elevation

MAP FINDINGS

Site

Database(s)

EDR ID Number  
EPA ID Number

**DISTRICT SERVICE CENTER (Continued)**

**U001569109**

Eval Program: HMRRP  
Eval Source: CERS,

Enforcement Action:  
Site ID: 30447  
Site Name: First Student, Inc. #20414  
Site Address: 300 S BUENA VISTA AVE  
Site City: CORONA  
Site Zip: 92882  
Enf Action Date: 11-12-2013  
Enf Action Type: Notice of Violation (Unified Program)  
Enf Action Description: Notice of Violation Issued by the Inspector at the Time of Inspection  
Enf Action Notes: Not reported  
Enf Action Division: Riverside County Department of Env Health  
Enf Action Program: HW  
Enf Action Source: CERS,

Coordinates:  
Site ID: 30447  
Facility Name: First Student, Inc. #20414  
Env Int Type Code: HWG  
Program ID: 10419397  
Coord Name: Not reported  
Ref Point Type Desc: Center of a facility or station.,  
Latitude: 33.879960  
Longitude: -117.577180

Affiliation:  
Affiliation Type Desc: Document Preparer  
Entity Name: Nan D. Cutshall  
Entity Title: Not reported  
Affiliation Address: Not reported  
Affiliation City: Not reported  
Affiliation State: Not reported  
Affiliation Country: Not reported  
Affiliation Zip: Not reported  
Affiliation Phone: ,

Affiliation Type Desc: Identification Signer  
Entity Name: Nan D. Cutshall  
Entity Title: Authorized Representative  
Affiliation Address: Not reported  
Affiliation City: Not reported  
Affiliation State: Not reported  
Affiliation Country: Not reported  
Affiliation Zip: Not reported  
Affiliation Phone: ,

Affiliation Type Desc: Operator  
Entity Name: First Student, Inc. #20414  
Entity Title: Not reported  
Affiliation Address: Not reported  
Affiliation City: Not reported  
Affiliation State: Not reported  
Affiliation Country: Not reported  
Affiliation Zip: Not reported



Map ID  
Direction  
Distance  
Elevation

MAP FINDINGS

Site

Database(s)

EDR ID Number  
EPA ID Number

**DISTRICT SERVICE CENTER (Continued)**

**U001569109**

Affiliation Phone: (951) 736-3305,  
Affiliation Type Desc: CUPA District  
Entity Name: Riverside Cnty Env Health  
Entity Title: Not reported  
Affiliation Address: 4065 County Circle Drive, Room 104  
Affiliation City: Riverside  
Affiliation State: CA  
Affiliation Country: Not reported  
Affiliation Zip: 92503  
Affiliation Phone: (951) 358-5055,

Affiliation Type Desc: Environmental Contact  
Entity Name: Susan Kirkpatrick  
Entity Title: Not reported  
Affiliation Address: 110 Perimeter Park, Suite E  
Affiliation City: Knoxville  
Affiliation State: TN  
Affiliation Country: Not reported  
Affiliation Zip: 37922  
Affiliation Phone: ,

Affiliation Type Desc: Parent Corporation  
Entity Name: First Student, Inc.  
Entity Title: Not reported  
Affiliation Address: Not reported  
Affiliation City: Not reported  
Affiliation State: Not reported  
Affiliation Country: Not reported  
Affiliation Zip: Not reported  
Affiliation Phone: ,

Affiliation Type Desc: Facility Mailing Address  
Entity Name: Mailing Address  
Entity Title: Not reported  
Affiliation Address: 110 Perimeter Park, Suite E  
Affiliation City: Knoxville  
Affiliation State: TN  
Affiliation Country: Not reported  
Affiliation Zip: 37922  
Affiliation Phone: ,

Affiliation Type Desc: Legal Owner  
Entity Name: First Student, Inc.  
Entity Title: Not reported  
Affiliation Address: 600 Vine Street, Suite 1400  
Affiliation City: Cincinnati  
Affiliation State: OH  
Affiliation Country: United States  
Affiliation Zip: 45202  
Affiliation Phone: (513) 241-2200,

Affiliation Type Desc: Property Owner  
Entity Name: Corona Unified School District  
Entity Title: Not reported  
Affiliation Address: 300 S Buena Vista Ave  
Affiliation City: Corona

Map ID  
Direction  
Distance  
Elevation

MAP FINDINGS

Site

Database(s)

EDR ID Number  
EPA ID Number

**DISTRICT SERVICE CENTER (Continued)**

**U001569109**

Affiliation State: CA  
Affiliation Country: United States  
Affiliation Zip: 92882  
Affiliation Phone: (951) 736-8234,

Name: CORONA NORCO UNIFIED SCHOOL DISTRICT MAINTENANCE AND OPERATIONS  
Address: 300 S BUENA VISTA AVE  
City,State,Zip: CORONA, CA 92882  
Site ID: 21771  
CERS ID: 10488025  
CERS Description: Chemical Storage Facilities

Violations:

Site ID: 21771  
Site Name: Corona Norco Unified School District Maintenance and Operations  
Violation Date: 12-16-2015  
Citation: HSC 6.95 Multiple - California Health and Safety Code, Chapter 6.95, Section(s) Multiple  
Violation Description: Business Plan Program - Administration/Documentation - General  
Violation Notes: Returned to compliance on 03/10/2016. Remove "0" from white section of placards.  
Violation Division: Corona Fire Department  
Violation Program: HMRRP  
Violation Source: CERS,

Site ID: 21771  
Site Name: Corona Norco Unified School District Maintenance and Operations  
Violation Date: 02-01-2017  
Citation: 40 CFR 1 265.32 - U.S. Code of Federal Regulations, Title 40, Chapter 1, Section(s) 265.32  
Violation Description: Failure of the facility to maintain the following emergency equipment or equivalents: 1) An internal communications or alarm system; 2) A device, such as a telephone (immediately available at the scene of Operations/ Maintenance ) or a hand-held two-way radio, capable of summoning emergency assistance from local police departments, fire departments, or State or local emergency response teams; 3) Portable fire extinguishers, fire control equipment, spill control equipment, and decontamination equipment; and 4) Water at adequate volume and pressure to supply water hose streams, or foam producing equipment, or automatic sprinklers, or water spray systems.  
Violation Notes: Returned to compliance on 04/19/2017.  
Violation Division: Riverside County Department of Env Health  
Violation Program: HW  
Violation Source: CERS,

Site ID: 21771  
Site Name: Corona Norco Unified School District Maintenance and Operations  
Violation Date: 11-12-2014  
Citation: 23 CCR 16 2712(i) - California Code of Regulations, Title 23, Chapter 16, Section(s) 2712(i)  
Violation Description: Failure to submit, obtain approval, or maintain a complete/accurate response plan.  
Violation Notes: Returned to compliance on 02/09/2017.  
Violation Division: Riverside County Department of Env Health  
Violation Program: UST  
Violation Source: CERS,

Map ID  
Direction  
Distance  
Elevation

MAP FINDINGS

Site

Database(s)

EDR ID Number  
EPA ID Number

**DISTRICT SERVICE CENTER (Continued)**

**U001569109**

Site ID: 21771  
Site Name: Corona Norco Unified School District Maintenance and Operations  
Violation Date: 07-06-2023  
Citation: HSC 6.95 25508(a)(3) - California Health and Safety Code, Chapter 6.95, Section(s) 25508(a)(3)  
Violation Description: Failure to complete and electronically submit hazardous material inventory information for all reportable hazardous materials on site at or above reportable quantities.  
Violation Notes: Inventory observed on site differs from what is reported in CERS. To correct: Ensure all chemicals meeting reporting thresholds of 55 gallons, 200 cubic feet, and 500 pounds are being listed in CERS inventory. Roundup, waste paint, argon mix, propane are were above reporting amounts and need to be added to CERS inventory or reduced.  
Violation Division: Corona Fire Department  
Violation Program: HMRRP  
Violation Source: CERS,

Site ID: 21771  
Site Name: Corona Norco Unified School District Maintenance and Operations  
Violation Date: 02-02-2021  
Citation: HSC 6.7 25292.2(a) - California Health and Safety Code, Chapter 6.7, Section(s) 25292.2(a)  
Violation Description: Failure to submit and maintain complete and current Certification of Financial Responsibility or other mechanism of financial assurance.  
Violation Notes: Returned to compliance on 04/06/2021. The financial responsibility (insurance) paperwork uploaded on the CERS Website is expired. Owner/operator shall upload current financial responsibility paperwork on the CERS Website.  
Violation Division: Riverside County Department of Env Health  
Violation Program: UST  
Violation Source: CERS,

Site ID: 21771  
Site Name: Corona Norco Unified School District Maintenance and Operations  
Violation Date: 10-05-2022  
Citation: Un-Specified  
Violation Description: Business Plan Program - Administration/Documentation - General Local Ordinance  
Violation Notes: No permit on site was observed. To correct : Obtain copy of Hazardous materials management permit and hazardous waste permit from Riverside county Environmental Health and have posted.  
Violation Division: Corona Fire Department  
Violation Program: HMRRP  
Violation Source: CERS,

Site ID: 21771  
Site Name: Corona Norco Unified School District Maintenance and Operations  
Violation Date: 03-15-2019  
Citation: HSC 6.95 25508(a)(1) - California Health and Safety Code, Chapter 6.95, Section(s) 25508(a)(1)  
Violation Description: Failure to annually review and electronically certify that the business plan is complete and accurate on or before the annual due date.  
Violation Notes: Returned to compliance on 03/22/2019. HMBP has not been certified for 2017, 2018. You shall submit your HMBP in CERS.  
Violation Division: Corona Fire Department  
Violation Program: HMRRP

Map ID  
Direction  
Distance  
Elevation

MAP FINDINGS

Site

Database(s)

EDR ID Number  
EPA ID Number

**DISTRICT SERVICE CENTER (Continued)**

**U001569109**

Violation Source: CERS,

Site ID: 21771  
Site Name: Corona Norco Unified School District Maintenance and Operations  
Violation Date: 11-12-2014  
Citation: 23 CCR 16 2711(a)(8) - California Code of Regulations, Title 23, Chapter 16, Section(s) 2711(a)(8)  
Violation Description: Failure to submit, obtain approval, or maintain a complete/accurate plot plan.  
Violation Notes: Returned to compliance on 02/09/2017.  
Violation Division: Riverside County Department of Env Health  
Violation Program: UST  
Violation Source: CERS,

Site ID: 21771  
Site Name: Corona Norco Unified School District Maintenance and Operations  
Violation Date: 02-01-2017  
Citation: HSC 6.7 25299(a)(9) - California Health and Safety Code, Chapter 6.7, Section(s) 25299(a)(9)  
Violation Description: Leak detection equipment disabled or tampered with in a manner that would prevent the monitoring system from detecting and/or alerting the owner/operator of a leak.  
Violation Notes: Returned to compliance on 02/01/2017.  
Violation Division: Riverside County Department of Env Health  
Violation Program: UST  
Violation Source: CERS,

Site ID: 21771  
Site Name: Corona Norco Unified School District Maintenance and Operations  
Violation Date: 02-01-2019  
Citation: 23 CCR 16 2715(c)(2) - California Code of Regulations, Title 23, Chapter 16, Section(s) 2715(c)(2)  
Violation Description: Failure to have at least one facility employee present during operating hours that has been trained in the proper operation and maintenance of the UST system by a designated operator (DO).  
Violation Notes: Returned to compliance on 04/24/2019. OBSERVATION: Observed that the facility is in operation and that no employee was present who had received designated operator training. Training documentation was not available onsite to verify if any of the employees have received onsite. CORRECTIVE ACTION: Owner/operator shall ensure that at least one employee who has received designated operator training is on site during operating hours. Training shall consist of proper operation and maintenance of the UST system.  
Violation Division: Riverside County Department of Env Health  
Violation Program: UST  
Violation Source: CERS,

Site ID: 21771  
Site Name: Corona Norco Unified School District Maintenance and Operations  
Violation Date: 02-01-2019  
Citation: 23 CCR 16 2715(c)(4) - California Code of Regulations, Title 23, Chapter 16, Section(s) 2715(c)(4)  
Violation Description: Failure to maintain a list of employees trained by the designated operator on-site or off-site at a readily available location, if approved by the UPA. For training that occurs on or after October 1, 2018, failure to maintain a copy of the "Facility Employee Training Certificate" on-site or off-site at a readily available location, if

Map ID  
Direction  
Distance  
Elevation

MAP FINDINGS

Site

Database(s)

EDR ID Number  
EPA ID Number

DISTRICT SERVICE CENTER (Continued)

U001569109

Violation Notes: approved by the UPA.  
Returned to compliance on 04/24/2019. OBSERVATION: Owner/operator unable to produce a current list of employees trained by the designated operator. CORRECTIVE ACTION: Owner/operator shall provide list of employees trained by the designated operator and maintain on site readily available for review. Employees are required to be trained within 30 days of hire. Employees hired on/after 10/13/2018 are required to be trained before assuming their duties.

Violation Division: Riverside County Department of Env Health  
Violation Program: UST  
Violation Source: CERS,

Site ID: 21771  
Site Name: Corona Norco Unified School District Maintenance and Operations  
Violation Date: 10-05-2022  
Citation: Un-Specified  
Violation Description: Business Plan Program - Operations/Maintenance - General Local Ordinance

Violation Notes: Observed waste is being kept outside unprotected. To correct: Move all waste outside to inside storage room.

Violation Division: Corona Fire Department  
Violation Program: HMRRP  
Violation Source: CERS,

Site ID: 21771  
Site Name: Corona Norco Unified School District Maintenance and Operations  
Violation Date: 10-05-2022  
Citation: Un-Specified  
Violation Description: Business Plan Program - Operations/Maintenance - General Local Ordinance

Violation Notes: Flammable liquids cabinet in paint shop does not self close. To correct: Restore cabinet to original condition and ensure doors are self closing.

Violation Division: Corona Fire Department  
Violation Program: HMRRP  
Violation Source: CERS,

Site ID: 21771  
Site Name: Corona Norco Unified School District Maintenance and Operations  
Violation Date: 07-06-2023  
Citation: HSC 6.95 Multiple - California Health and Safety Code, Chapter 6.95, Section(s) Multiple  
Violation Description: Business Plan Program - Operations/Maintenance - General  
Violation Notes: Waste storage area did not have proper labeling. To correct: Label waste storage area with hazard identification sign. NFPA Placard on building OK. No signage in Print shop. Must install Hazard warning signs on outside doors.

Violation Division: Corona Fire Department  
Violation Program: HMRRP  
Violation Source: CERS,

Site ID: 21771  
Site Name: Corona Norco Unified School District Maintenance and Operations  
Violation Date: 01-29-2016  
Citation: HSC 6.95 Multiple - California Health and Safety Code, Chapter 6.95, Section(s) Multiple  
Violation Description: Business Plan Program - Administration/Documentation - General

Map ID  
Direction  
Distance  
Elevation

MAP FINDINGS

Site

Database(s)

EDR ID Number  
EPA ID Number

**DISTRICT SERVICE CENTER (Continued)**

**U001569109**

Violation Notes: Returned to compliance on 03/10/2016. Facility has 10 days to move 704 placard to the walls next to the doors so that they are permanently visible.  
Violation Division: Corona Fire Department  
Violation Program: HMRRP  
Violation Source: CERS,

Site ID: 21771  
Site Name: Corona Norco Unified School District Maintenance and Operations  
Violation Date: 02-28-2018  
Citation: 23 CCR 16 2712(i) - California Code of Regulations, Title 23, Chapter 16, Section(s) 2712(i)

Violation Description: Failure to submit a current UST Response Plan available on site.  
Violation Notes: Returned to compliance on 04/24/2018.  
Violation Division: Riverside County Department of Env Health  
Violation Program: UST  
Violation Source: CERS,

Site ID: 21771  
Site Name: Corona Norco Unified School District Maintenance and Operations  
Violation Date: 11-12-2013  
Citation: HSC 6.75 25299.30-25299.34 - California Health and Safety Code, Chapter 6.75, Section(s) 25299.30-25299.34

Violation Description: Failure to submit and maintain complete and current Certification of Financial Responsibility or other mechanism of financial assurance.  
Violation Notes: Returned to compliance on 11/12/2014.  
Violation Division: Riverside County Department of Env Health  
Violation Program: UST  
Violation Source: CERS,

Site ID: 21771  
Site Name: Corona Norco Unified School District Maintenance and Operations  
Violation Date: 02-10-2022  
Citation: 23 CCR 16 2712(b)(1)(F) - California Code of Regulations, Title 23, Chapter 16, Section(s) 2712(b)(1)(F)

Violation Description: "Failure to conduct secondary containment testing, or one or more of the following requirements: Perform the test of the secondary containment system upon installation, within six months of installation and every 36 months thereafter. Perform the test of a secondary containment component within 30 days of a repair or discontinuing vacuum, pressure or hydrostatic monitoring. Use a procedure that demonstrates the system works as well as at installation. Use applicable manufacturer guidelines, industry codes, engineering standard, or professional engineer approval. Performed by a certified service technician. Maintain records of secondary containment testing for 36 months."

Violation Notes: Returned to compliance on 02/10/2022. Owner/operator failed to maintain SB989 testing records on site. Technician was e-mailed copy during inspection. CORRECTED ON SITE.  
Violation Division: Riverside County Department of Env Health  
Violation Program: UST  
Violation Source: CERS,

Site ID: 21771  
Site Name: Corona Norco Unified School District Maintenance and Operations  
Violation Date: 02-01-2017  
Citation: 23 CCR 16 2641(a) - California Code of Regulations, Title 23, Chapter

Map ID  
Direction  
Distance  
Elevation

MAP FINDINGS

Site

Database(s)

EDR ID Number  
EPA ID Number

**DISTRICT SERVICE CENTER (Continued)**

**U001569109**

Violation Description: 16, Section(s) 2641(a)  
Failure of leak detection equipment to be located such that equipment is capable of detecting a leak at the earliest possible opportunity.

Violation Notes: Returned to compliance on 02/01/2017.

Violation Division: Riverside County Department of Env Health

Violation Program: UST

Violation Source: CERS,

Site ID: 21771

Site Name: Corona Norco Unified School District Maintenance and Operations

Violation Date: 02-02-2021

Citation: 40 CFR 1 265.173 - U.S. Code of Federal Regulations, Title 40, Chapter 1, Section(s) 265.173

Violation Description: Failure to meet the following container management requirements: (a) A container holding hazardous waste must always be closed during storage, except when it is necessary to add or remove waste. (b) A container holding hazardous waste must not be opened, handled, or stored in a manner which may rupture the container or cause it to leak.

Violation Notes: Returned to compliance on 02/02/2021. The 55 gallon, blue poly barrel used to hold UST testing water was missing the bung cap. A cap was added during the inspection. CORRECTED ON SITE.

Violation Division: Riverside County Department of Env Health

Violation Program: HW

Violation Source: CERS,

Site ID: 21771

Site Name: Corona Norco Unified School District Maintenance and Operations

Violation Date: 02-09-2016

Citation: HSC 6.7 25291 - California Health and Safety Code, Chapter 6.7, Section(s) 25291

Violation Description: Failure to maintain under-dispenser containment, sumps, and/or other secondary containment in good condition and/or free of debris/liquid.

Violation Notes: Returned to compliance on 02/09/2017.

Violation Division: Riverside County Department of Env Health

Violation Program: UST

Violation Source: CERS,

Site ID: 21771

Site Name: Corona Norco Unified School District Maintenance and Operations

Violation Date: 10-05-2022

Citation: Un-Specified

Violation Description: Business Plan Program - Administration/Documentation - General Local Ordinance

Violation Notes: All required Safety Data Sheets were unable to be provided during inspection. To correct: Ensure SDS sheets are on site for all chemicals in inventory and are made availability to employees.

Violation Division: Corona Fire Department

Violation Program: HMRRP

Violation Source: CERS,

Site ID: 21771

Site Name: Corona Norco Unified School District Maintenance and Operations

Violation Date: 07-06-2023

Citation: HSC 6.95 Multiple - California Health and Safety Code, Chapter 6.95, Section(s) Multiple

Violation Description: Business Plan Program - Operations/Maintenance - General

Map ID  
Direction  
Distance  
Elevation

MAP FINDINGS

Site

Database(s)

EDR ID Number  
EPA ID Number

**DISTRICT SERVICE CENTER (Continued)**

**U001569109**

Violation Notes: Observed Plywood installed over secondary containment pallet as shelf in paint waste storage room. To correct: Remove wood on pallet. No secondary containment provided for Roundup or drums by fueling. To correct: Install secondary containment pallets where missing. 7.6.2023 Update. Additional containers near fueling station were found to be without secondary containment provided and must be moved or have containment provided.

Violation Division: Corona Fire Department  
Violation Program: HMRRP  
Violation Source: CERS,

Site ID: 21771  
Site Name: Corona Norco Unified School District Maintenance and Operations  
Violation Date: 02-28-2018  
Citation: HSC 6.75 25299.30-25299.34 - California Health and Safety Code, Chapter 6.75, Section(s) 25299.30-25299.34  
Violation Description: Failure to submit and maintain complete and current Certification of Financial Responsibility or other mechanism of financial assurance.

Violation Notes: Returned to compliance on 04/24/2018.  
Violation Division: Riverside County Department of Env Health  
Violation Program: UST  
Violation Source: CERS,

Site ID: 21771  
Site Name: Corona Norco Unified School District Maintenance and Operations  
Violation Date: 10-05-2022  
Citation: Un-Specified  
Violation Description: Business Plan Program - Operations/Maintenance - General Local Ordinance

Violation Notes: Waste storage area did not have proper labeling. To correct: Label waste storage area with hazard identification sign. NFPA Placard on building OK. No signage in Print shop. Must install Hazard warning signs on outside doors.

Violation Division: Corona Fire Department  
Violation Program: HMRRP  
Violation Source: CERS,

Site ID: 21771  
Site Name: Corona Norco Unified School District Maintenance and Operations  
Violation Date: 10-03-2023  
Citation: Un-Specified  
Violation Description: Business Plan Program - Operations/Maintenance - General Local Ordinance

Violation Notes: Waste storage area did not have proper labeling. To correct: Label waste storage area with hazard identification sign. NFPA Placard on building OK. No signage in Print shop. Must install Hazard warning signs on outside doors. Not escalated due to partial compliance. Only print shop signage remains.

Violation Division: Corona Fire Department  
Violation Program: HMRRP  
Violation Source: CERS,

Site ID: 21771  
Site Name: Corona Norco Unified School District Maintenance and Operations  
Violation Date: 02-01-2017  
Citation: HSC 6.7 25293 - California Health and Safety Code, Chapter 6.7, Section(s) 25293



Map ID  
Direction  
Distance  
Elevation

MAP FINDINGS

Site

Database(s)

EDR ID Number  
EPA ID Number

**DISTRICT SERVICE CENTER (Continued)**

**U001569109**

Violation Description: Failure to maintain UST records of monitoring, testing, repairing, and closure in sufficient detail to enable the CUPA to determine whether the UST systems are in compliance.

Violation Notes: Returned to compliance on 04/19/2017.

Violation Division: Riverside County Department of Env Health

Violation Program: UST

Violation Source: CERS,

Site ID: 21771

Site Name: Corona Norco Unified School District Maintenance and Operations

Violation Date: 10-05-2022

Citation: Un-Specified

Violation Description: Business Plan Program - Operations/Maintenance - General Local Ordinance

Violation Notes: Observed Plywood installed over secondary containment pallet as shelf in paint waste storage room. To correct: Remove wood on pallet. No secondary containment provided for Roundup or drums by fueling. To correct: Install secondary containment pallets where missing.

Violation Division: Corona Fire Department

Violation Program: HMRRP

Violation Source: CERS,

Site ID: 21771

Site Name: Corona Norco Unified School District Maintenance and Operations

Violation Date: 02-01-2017

Citation: 23 CCR 16 2632, 2634, 2712(b) - California Code of Regulations, Title 23, Chapter 16, Section(s) 2632, 2634, 2712(b)

Violation Description: Failure to maintain monitoring and maintenance records (e.g., alarm logs) and/or maintain records of appropriate follow-up actions.

Violation Notes: Returned to compliance on 04/19/2017.

Violation Division: Riverside County Department of Env Health

Violation Program: UST

Violation Source: CERS,

Site ID: 21771

Site Name: Corona Norco Unified School District Maintenance and Operations

Violation Date: 10-05-2022

Citation: HSC 6.95 25508(a)(3) - California Health and Safety Code, Chapter 6.95, Section(s) 25508(a)(3)

Violation Description: Failure to complete and electronically submit hazardous material inventory information for all reportable hazardous materials on site at or above reportable quantities.

Violation Notes: Inventory observed on site differs from what is reported in CERS. To correct: Ensure all chemicals meeting reporting thresholds of 55 gallons, 200 cubic feet, and 500 pounds are being listed in CERS inventory. Roundup, waste paint, argon mix, propane are were above reporting amounts and need to be added to CERS inventory or reduced.

Violation Division: Corona Fire Department

Violation Program: HMRRP

Violation Source: CERS,

Site ID: 21771

Site Name: Corona Norco Unified School District Maintenance and Operations

Violation Date: 10-03-2023

Citation: Un-Specified

Violation Description: Business Plan Program - Operations/Maintenance - General Local Ordinance

Map ID  
Direction  
Distance  
Elevation

MAP FINDINGS

Site

Database(s)

EDR ID Number  
EPA ID Number

**DISTRICT SERVICE CENTER (Continued)**

**U001569109**

Violation Notes: Observed Plywood installed over secondary containment pallet as shelf in paint waste storage room. To correct: Remove wood on pallet. No secondary containment provided for Roundup or drums by fueling. To correct: Install secondary containment pallets where missing. 7.6.2023 Update. Additional containers near fueling station were found to be without secondary containment provided and must be moved or have containment provided. Not escalated due to partial compliance. Paint waste was corrected.

Violation Division: Corona Fire Department  
Violation Program: HMRRP  
Violation Source: CERS,

Site ID: 21771  
Site Name: Corona Norco Unified School District Maintenance and Operations  
Violation Date: 02-01-2017  
Citation: 23 CCR 16 2637(e) - California Code of Regulations, Title 23, Chapter 16, Section(s) 2637(e)

Violation Description: Failure to submit a copy of the secondary containment test results to the CUPA within 30 days after the test.

Violation Notes: Returned to compliance on 02/16/2017.  
Violation Division: Riverside County Department of Env Health  
Violation Program: UST  
Violation Source: CERS,

Site ID: 21771  
Site Name: Corona Norco Unified School District Maintenance and Operations  
Violation Date: 10-05-2022  
Citation: HSC 6.95 25505(a)(4) - California Health and Safety Code, Chapter 6.95, Section(s) 25505(a)(4)

Violation Description: Failure to provide initial and annual training to all employees in safety procedures in the event of a release or threatened release of a hazardous material or failure to document and maintain training records for a minimum of three years.

Violation Notes: No training records were provided during inspection. To correct: Ensure all applicable employees are trained per emergency response plan and training procedures and keep record of employee training for minimum of 3 years.

Violation Division: Corona Fire Department  
Violation Program: HMRRP  
Violation Source: CERS,

Site ID: 21771  
Site Name: Corona Norco Unified School District Maintenance and Operations  
Violation Date: 07-06-2023  
Citation: HSC 6.95 25505(c) - California Health and Safety Code, Chapter 6.95, Section(s) 25505(c)

Violation Description: Failure to have a business plan readily available to personnel of the business or the unified program facility with responsibilities for emergency response or training.

Violation Notes: No hazardous materials business plan on site. Missing all portions. To correct: Obtain copy of hazardous materials business plan including inventory, site map, emergency response plans and facility information and have made available for employee access.

Violation Division: Corona Fire Department  
Violation Program: HMRRP  
Violation Source: CERS,

Map ID  
Direction  
Distance  
Elevation

MAP FINDINGS

Site

Database(s)

EDR ID Number  
EPA ID Number

**DISTRICT SERVICE CENTER (Continued)**

**U001569109**

Site ID: 21771  
Site Name: Corona Norco Unified School District Maintenance and Operations  
Violation Date: 02-01-2019  
Citation: HSC 6.7 25292.2(a) - California Health and Safety Code, Chapter 6.7, Section(s) 25292.2(a)  
Violation Description: Failure to submit and maintain complete and current Certification of Financial Responsibility or other mechanism of financial assurance.  
Violation Notes: Returned to compliance on 04/24/2019. OBSERVATION: Current Certification of Financial Responsibility documents have not been submitted to the CUPA. Observed financial responsibility document with policy period from 8/2017-8/2018. CORRECTIVE ACTION: Owner/operator shall submit a current and complete Certification of Financial Responsibility in CERS.  
Violation Division: Riverside County Department of Env Health  
Violation Program: UST  
Violation Source: CERS,

Site ID: 21771  
Site Name: Corona Norco Unified School District Maintenance and Operations  
Violation Date: 07-06-2023  
Citation: Un-Specified  
Violation Description: Business Plan Program - Administration/Documentation - General Local Ordinance  
Violation Notes: Returned to compliance on 10/03/2023. No permit on site was observed. To correct : Obtain copy of Hazardous materials management permit and hazardous waste permit from Riverside county Environmental Health and have posted.  
Violation Division: Corona Fire Department  
Violation Program: HMRRP  
Violation Source: CERS,

Site ID: 21771  
Site Name: Corona Norco Unified School District Maintenance and Operations  
Violation Date: 02-28-2018  
Citation: HSC 6.7 25291(a)(2) - California Health and Safety Code, Chapter 6.7, Section(s) 25291(a)(2)  
Violation Description: Failure to maintain secondary containment (e.g., failure of secondary containment testing).  
Violation Notes: Returned to compliance on 04/24/2018.  
Violation Division: Riverside County Department of Env Health  
Violation Program: UST  
Violation Source: CERS,

Site ID: 21771  
Site Name: Corona Norco Unified School District Maintenance and Operations  
Violation Date: 02-01-2019  
Citation: 23 CCR 16 2715(a)(2) - California Code of Regulations, Title 23, Chapter 16, Section(s) 2715(a)(2)  
Violation Description: Failure to submit the Underground Storage Tank Statement of Understanding and Compliance Form.  
Violation Notes: Returned to compliance on 02/01/2019. OBSERVATION: Observed that an "Underground Storage Tank Statement of Understanding and Compliance Form" was not submitted electronically in CERS. CORRECTIVE ACTION: Owner/operator shall electronically submit into CERS a complete, accurate and signed "Underground Storage Tank Statement of Understanding and Compliance Form". Corrected onsite.  
Violation Division: Riverside County Department of Env Health

Map ID  
Direction  
Distance  
Elevation

MAP FINDINGS

Site

Database(s)

EDR ID Number  
EPA ID Number

**DISTRICT SERVICE CENTER (Continued)**

**U001569109**

Violation Program: UST  
Violation Source: CERS,

Site ID: 21771  
Site Name: Corona Norco Unified School District Maintenance and Operations  
Violation Date: 07-06-2023  
Citation: HSC 6.95 25505(a)(4) - California Health and Safety Code, Chapter 6.95, Section(s) 25505(a)(4)  
Violation Description: Failure to provide initial and annual training to all employees in safety procedures in the event of a release or threatened release of a hazardous material or failure to document and maintain training records for a minimum of three years.  
Violation Notes: No training records were provided during inspection. To correct: Ensure all applicable employees are trained per emergency response plan and training procedures and keep record of employee training for minimum of 3 years.  
Violation Division: Corona Fire Department  
Violation Program: HMRRP  
Violation Source: CERS,

Site ID: 21771  
Site Name: Corona Norco Unified School District Maintenance and Operations  
Violation Date: 10-05-2022  
Citation: Un-Specified  
Violation Description: Business Plan Program - Operations/Maintenance - General Local Ordinance  
Violation Notes: Observed empty containers on site not labeled as empty. To correct: Ensure all empty containers are labeled as such and are labeled and stored separate from full containers. These were found in Grounds storage area.  
Violation Division: Corona Fire Department  
Violation Program: HMRRP  
Violation Source: CERS,

Site ID: 21771  
Site Name: Corona Norco Unified School District Maintenance and Operations  
Violation Date: 02-10-2022  
Citation: 23 CCR 16 2637(f) - California Code of Regulations, Title 23, Chapter 16, Section(s) 2637(f)  
Violation Description: Failure to submit a copy of the secondary containment test results on the Secondary Containment Testing report Form to the UPA within 30 days after the test.  
Violation Notes: Returned to compliance on 02/10/2022. Owner/operator failed to submit SB989 testing results to the Department. Results were e-mailed to inspector during inspection. CORRECTED ON SITE.  
Violation Division: Riverside County Department of Env Health  
Violation Program: UST  
Violation Source: CERS,

Site ID: 21771  
Site Name: Corona Norco Unified School District Maintenance and Operations  
Violation Date: 02-01-2019  
Citation: 23 CCR 16 2712(i) - California Code of Regulations, Title 23, Chapter 16, Section(s) 2712(i)  
Violation Description: Failure to have current UST Monitoring Plan available on site.  
Violation Notes: Returned to compliance on 02/01/2019. OBSERVATION: No UST Monitoring Plan available on site during inspection. CORRECTIVE ACTION:

Map ID  
Direction  
Distance  
Elevation

MAP FINDINGS

Site

Database(s)

EDR ID Number  
EPA ID Number

**DISTRICT SERVICE CENTER (Continued)**

**U001569109**

Owner/operator shall maintain a current UST Monitoring Plan on site that has been accepted in CERS and make available for review. Corrected onsite.

Violation Division: Riverside County Department of Env Health  
Violation Program: UST  
Violation Source: CERS,

Site ID: 21771  
Site Name: Corona Norco Unified School District Maintenance and Operations  
Violation Date: 02-02-2021  
Citation: 23 CCR 16 2715(c)(2) - California Code of Regulations, Title 23, Chapter 16, Section(s) 2715(c)(2)  
Violation Description: Failure to have at least one facility employee present during operating hours that has been trained in the proper operation and maintenance of the UST system by a designated operator (DO).  
Violation Notes: Returned to compliance on 02/23/2021. Owner/operator failed to have the Designated Operator perform UST training for employees within the past year. Owner/operator shall have the Designated Operator perform documented training for employees.

Violation Division: Riverside County Department of Env Health  
Violation Program: UST  
Violation Source: CERS,

Site ID: 21771  
Site Name: Corona Norco Unified School District Maintenance and Operations  
Violation Date: 07-06-2023  
Citation: HSC 6.95 Multiple - California Health and Safety Code, Chapter 6.95, Section(s) Multiple  
Violation Description: Business Plan Program - Operations/Maintenance - General  
Violation Notes: Returned to compliance on 10/03/2023. Observed empty containers on site not labeled as empty. To correct: Ensure all empty containers are labeled as such and are labeled and stored separate from full containers. These were found in Grounds storage area.

Violation Division: Corona Fire Department  
Violation Program: HMRRP  
Violation Source: CERS,

Site ID: 21771  
Site Name: Corona Norco Unified School District Maintenance and Operations  
Violation Date: 07-06-2023  
Citation: Un-Specified  
Violation Description: Business Plan Program - Administration/Documentation - General Local Ordinance  
Violation Notes: Returned to compliance on 10/03/2023. All required Safety Data Sheets were unable to be provided during inspection. To correct: Ensure SDS sheets are on site for all chemicals in inventory and are made availability to employees.

Violation Division: Corona Fire Department  
Violation Program: HMRRP  
Violation Source: CERS,

Site ID: 21771  
Site Name: Corona Norco Unified School District Maintenance and Operations  
Violation Date: 02-01-2017  
Citation: 23 CCR 16 2712(b) - California Code of Regulations, Title 23, Chapter 16, Section(s) 2712(b)  
Violation Description: Failure to maintain records of repairs, lining, and upgrades on site,

Map ID  
Direction  
Distance  
Elevation

MAP FINDINGS

Site

Database(s)

EDR ID Number  
EPA ID Number

**DISTRICT SERVICE CENTER (Continued)**

**U001569109**

or off site if approved by the CUPA, for the life of the UST.  
Violation Notes: Returned to compliance on 04/19/2017.  
Violation Division: Riverside County Department of Env Health  
Violation Program: UST  
Violation Source: CERS,

Site ID: 21771  
Site Name: Corona Norco Unified School District Maintenance and Operations  
Violation Date: 02-01-2017  
Citation: HSC 6.7 25290.1(c), 25290.2(c), 25291(a)(2), 25292(e) - California Health and Safety Code, Chapter 6.7, Section(s) 25290.1(c), 25290.2(c), 25291(a)(2), 25292(e)  
Violation Description: Failure to maintain secondary containment (e.g. failure of secondary containment testing).  
Violation Notes: Returned to compliance on 02/16/2017.  
Violation Division: Riverside County Department of Env Health  
Violation Program: UST  
Violation Source: CERS,

Site ID: 21771  
Site Name: Corona Norco Unified School District Maintenance and Operations  
Violation Date: 02-02-2021  
Citation: HSC 6.7 25284.2 - California Health and Safety Code, Chapter 6.7, Section(s) 25284.2  
Violation Description: "Failure to meet one or more of the following requirements: Install or maintain a liquid-tight spill container. Have a minimum capacity of five gallons. Have a functional drain valve or other method for the removal of liquid from the spill container. Be resistant to galvanic corrosion. Perform a tightness test at installation, every 12 months thereafter, or within 30 days after a repair to the spill container. Tested using applicable manufacturer guidelines, industry codes, engineering standards, or a method approved by a professional engineer. Tested by a certified UST service technician. Maintain records of spill containment testing for 36 months. "  
Violation Notes: Returned to compliance on 05/28/2021. The spill container for the 87 grade tank does not hold five gallons according to the technician. Owner/operator shall have the spill bucket repaired/replaced to ensure the container holds five gallons of liquid.  
Violation Division: Riverside County Department of Env Health  
Violation Program: UST  
Violation Source: CERS,

Site ID: 21771  
Site Name: Corona Norco Unified School District Maintenance and Operations  
Violation Date: 10-03-2023  
Citation: HSC 6.95 25505(a)(4) - California Health and Safety Code, Chapter 6.95, Section(s) 25505(a)(4)  
Violation Description: Failure to provide initial and annual training to all employees in safety procedures in the event of a release or threatened release of a hazardous material or failure to document and maintain training records for a minimum of three years.  
Violation Notes: No training records were provided during inspection. To correct: Ensure all applicable employees are trained per emergency response plan and training procedures and keep record of employee training for minimum of 3 years.  
Violation Division: Corona Fire Department  
Violation Program: HMRRP

Map ID  
Direction  
Distance  
Elevation

MAP FINDINGS

Site

Database(s)

EDR ID Number  
EPA ID Number

**DISTRICT SERVICE CENTER (Continued)**

**U001569109**

Violation Source: CERS,

Site ID: 21771  
Site Name: Corona Norco Unified School District Maintenance and Operations  
Violation Date: 10-03-2023  
Citation: Un-Specified  
Violation Description: Business Plan Program - Operations/Maintenance - General Local Ordinance  
Violation Notes: Observed waste is being kept outside unprotected. To correct: Move all waste outside to inside storage room. Escalated due to non compliance.  
Violation Division: Corona Fire Department  
Violation Program: HMRRP  
Violation Source: CERS,

Site ID: 21771  
Site Name: Corona Norco Unified School District Maintenance and Operations  
Violation Date: 10-05-2022  
Citation: HSC 6.95 25505(c) - California Health and Safety Code, Chapter 6.95, Section(s) 25505(c)  
Violation Description: Failure to have a business plan readily available to personnel of the business or the unified program facility with responsibilities for emergency response or training.  
Violation Notes: No hazardous materials business plan on site. Missing all portions. To correct: Obtain copy of hazardous materials business plan including inventory, site map, emergency response plans and facility information and have made available for employee access.  
Violation Division: Corona Fire Department  
Violation Program: HMRRP  
Violation Source: CERS,

Site ID: 21771  
Site Name: Corona Norco Unified School District Maintenance and Operations  
Violation Date: 11-12-2013  
Citation: HSC 6.67 Multiple - California Health and Safety Code, Chapter 6.67, Section(s) Multiple  
Violation Description: Haz Waste Generator Program - Operations/Maintenance - General  
Violation Notes: Returned to compliance on 11/12/2014.  
Violation Division: Riverside County Department of Env Health  
Violation Program: HW  
Violation Source: CERS,

Site ID: 21771  
Site Name: Corona Norco Unified School District Maintenance and Operations  
Violation Date: 10-03-2023  
Citation: Un-Specified  
Violation Description: Business Plan Program - Operations/Maintenance - General Local Ordinance  
Violation Notes: Flammable liquids cabinet in paint shop does not self close. To correct: Restore cabinet to original condition and ensure doors are self closing. Escalated due to non compliance  
Violation Division: Corona Fire Department  
Violation Program: HMRRP  
Violation Source: CERS,

Site ID: 21771  
Site Name: Corona Norco Unified School District Maintenance and Operations  
Violation Date: 11-12-2013

Map ID  
Direction  
Distance  
Elevation

MAP FINDINGS

Site

Database(s)

EDR ID Number  
EPA ID Number

**DISTRICT SERVICE CENTER (Continued)**

**U001569109**

Citation: 23 CCR 16 2715(c)(2) - California Code of Regulations, Title 23, Chapter 16, Section(s) 2715(c)(2)

Violation Description: Failure to comply with one or more of the following: maintain the spill bucket in good condition, containment free of debris/liquid, and/or to remove the contents of the spill bucket when a release/leak/spill was observed.

Violation Notes: Returned to compliance on 11/12/2014.

Violation Division: Riverside County Department of Env Health

Violation Program: UST

Violation Source: CERS,

Site ID: 21771

Site Name: Corona Norco Unified School District Maintenance and Operations

Violation Date: 02-28-2018

Citation: 23 CCR 16 2711(a)(8) - California Code of Regulations, Title 23, Chapter 16, Section(s) 2711(a)(8)

Violation Description: Failure to submit or maintain a current facility plot plan.

Violation Notes: Returned to compliance on 04/24/2018.

Violation Division: Riverside County Department of Env Health

Violation Program: UST

Violation Source: CERS,

Site ID: 21771

Site Name: Corona Norco Unified School District Maintenance and Operations

Violation Date: 02-01-2019

Citation: HSC 6.7 25284, 25286 - California Health and Safety Code, Chapter 6.7, Section(s) 25284, 25286

Violation Description: Failure to submit a complete and accurate application for a permit to operate a UST, or for renewal of the permit.

Violation Notes: Returned to compliance on 02/01/2019. OBSERVATION: Missing tank information for unleaded tank. CORRECTIVE ACTION: Owner/operator shall make the corrections noted above for unleaded tank information and re-submit updated forms in CERS. Corrected onsite.

Violation Division: Riverside County Department of Env Health

Violation Program: UST

Violation Source: CERS,

Site ID: 21771

Site Name: Corona Norco Unified School District Maintenance and Operations

Violation Date: 03-12-2021

Citation: 23 CCR 16 2712(b)(1)(G) - California Code of Regulations, Title 23, Chapter 16, Section(s) 2712(b)(1)(G)

Violation Description: Failure to comply with one or more of the following overfill prevention equipment requirements: Alert the transfer operator when the tank is 90 percent full by restricting the flow into the tank or triggering an audible and visual alarm; or Restrict delivery of flow to the tank at least 30 minutes before the tank overfills, provided the restriction occurs when the tank is filled to no more than 95 percent of capacity; and activate an audible alarm at least five minutes before the tank overfills; or Provide positive shut-off of flow to the tank when the tank is filled to no more than 95 percent of capacity; or Provide positive shut-off of flow to the tank so that none of the fittings located on the top of the tank are exposed to product due to overfilling. Install/retrofit overfill prevention equipment that does not use flow restrictors on vent piping to meet overfill prevention equipment requirements when the overfill prevention equipment is installed, repaired, or replaced on and after



Map ID  
Direction  
Distance  
Elevation

MAP FINDINGS

Site

Database(s)

EDR ID Number  
EPA ID Number

**DISTRICT SERVICE CENTER (Continued)**

**U001569109**

October 1, 2018. For USTs installed before October 1, 2018, perform an inspection by October 13, 2018 and every 36 months thereafter. For USTs installed on and after October 1, 2018, perform an inspection at installation and every 36 months thereafter. Inspected within 30 days after a repair to the overfill prevention equipment. Inspected using an applicable manufacturer guidelines, industry codes, engineering standards, or a method approved by a professional engineer. Inspected by a certified UST service technician. Maintain records of overfill prevention equipment inspection for 36 months.

Violation Notes: Returned to compliance on 04/06/2021.  
Violation Division: Riverside County Department of Env Health  
Violation Program: UST  
Violation Source: CERS,

Site ID: 21771  
Site Name: Corona Norco Unified School District Maintenance and Operations  
Violation Date: 02-01-2019  
Citation: 23 CCR 16 2712(i) - California Code of Regulations, Title 23, Chapter 16, Section(s) 2712(i)

Violation Description: Failure to submit a current UST Response Plan available on site.  
Violation Notes: Returned to compliance on 02/01/2019. OBSERVATION: No UST Response Plan available on site during inspection. CORRECTIVE ACTION: Owner/operator shall maintain a current UST Response Plan on site that has been accepted in CERS and make available for review. Corrected onsite.

Violation Division: Riverside County Department of Env Health  
Violation Program: UST  
Violation Source: CERS,

Site ID: 21771  
Site Name: Corona Norco Unified School District Maintenance and Operations  
Violation Date: 07-06-2023  
Citation: HSC 6.95 Multiple - California Health and Safety Code, Chapter 6.95, Section(s) Multiple

Violation Description: Business Plan Program - Operations/Maintenance - General  
Violation Notes: Observed waste is being kept outside unprotected. To correct: Move all waste outside to inside storage room.

Violation Division: Corona Fire Department  
Violation Program: HMRRP  
Violation Source: CERS,

Site ID: 21771  
Site Name: Corona Norco Unified School District Maintenance and Operations  
Violation Date: 10-03-2023  
Citation: HSC 6.95 25505(c) - California Health and Safety Code, Chapter 6.95, Section(s) 25505(c)

Violation Description: Failure to have a business plan readily available to personnel of the business or the unified program facility with responsibilities for emergency response or training.

Violation Notes: No hazardous materials business plan on site. Missing all portions. To correct: Obtain copy of hazardous materials business plan including inventory, site map, emergency response plans and facility information and have made available for employee access.

Violation Division: Corona Fire Department  
Violation Program: HMRRP  
Violation Source: CERS,

Map ID  
Direction  
Distance  
Elevation

MAP FINDINGS

Site

Database(s)

EDR ID Number  
EPA ID Number

**DISTRICT SERVICE CENTER (Continued)**

**U001569109**

Site ID: 21771  
Site Name: Corona Norco Unified School District Maintenance and Operations  
Violation Date: 02-10-2022  
Citation: 23 CCR 16 2716(f) - California Code of Regulations, Title 23, Chapter 16, Section(s) 2716(f)  
Violation Description: Failure to maintain on-site, or off-site at a readily available location if approved by the UPA, copies of Designated Operator inspection records as follows: Designated operator monthly inspection records for inspections performed before October 1, 2018 must be kept for 12 months from the month of inspection. For inspections performed on or after October 1, 2018, copies of the "Designated Underground Storage Tank Operator Visual Inspection Report" must be kept for 36 months from the month of inspection.  
Violation Notes: Returned to compliance on 02/10/2022. Owner/operator was unable to locate the January, 2022 monthly inspection. After talking to employees, it was found later in the inspection. CORRECTED ON SITE. Note: it is recommended to maintain the underground storage tank book organized. The monthly D.O. inspections for the last year were out of order and crammed into the binder.  
Violation Division: Riverside County Department of Env Health  
Violation Program: UST  
Violation Source: CERS,

Site ID: 21771  
Site Name: Corona Norco Unified School District Maintenance and Operations  
Violation Date: 11-12-2014  
Citation: 23 CCR 16 2712(i) - California Code of Regulations, Title 23, Chapter 16, Section(s) 2712(i)  
Violation Description: Failure to maintain on site an approved monitoring plan.  
Violation Notes: Returned to compliance on 02/09/2017.  
Violation Division: Riverside County Department of Env Health  
Violation Program: UST  
Violation Source: CERS,

Site ID: 21771  
Site Name: Corona Norco Unified School District Maintenance and Operations  
Violation Date: 02-01-2017  
Citation: 40 CFR 1 265.173 - U.S. Code of Federal Regulations, Title 40, Chapter 1, Section(s) 265.173  
Violation Description: Failure to meet the following container management requirements: (a) A container holding hazardous waste must always be closed during storage, except when it is necessary to add or remove waste. (b) A container holding hazardous waste must not be opened, handled, or stored in a manner which may rupture the container or cause it to leak.  
Violation Notes: Returned to compliance on 02/01/2017.  
Violation Division: Riverside County Department of Env Health  
Violation Program: HW  
Violation Source: CERS,

Site ID: 21771  
Site Name: Corona Norco Unified School District Maintenance and Operations  
Violation Date: 02-06-2023  
Citation: HSC 6.7 25292.2(a) - California Health and Safety Code, Chapter 6.7, Section(s) 25292.2(a)  
Violation Description: Failure to submit and maintain complete and current Certification of Financial Responsibility or other mechanism of financial assurance.

Map ID  
Direction  
Distance  
Elevation

MAP FINDINGS

Site

Database(s)

EDR ID Number  
EPA ID Number

**DISTRICT SERVICE CENTER (Continued)**

**U001569109**

Violation Notes: Returned to compliance on 02/06/2023. Owner/operator failed to submit current financial responsibility forms on the CERS Website. CORRECTED ON SITE.  
Violation Division: Riverside County Department of Env Health  
Violation Program: UST  
Violation Source: CERS,

Site ID: 21771  
Site Name: Corona Norco Unified School District Maintenance and Operations  
Violation Date: 12-16-2015  
Citation: HSC 6.95 25508(a)(1) - California Health and Safety Code, Chapter 6.95, Section(s) 25508(a)(1)

Violation Description: Failure to complete and electronically submit hazardous material inventory information for all reportable hazardous materials on site at or above reportable quantities.

Violation Notes: Returned to compliance on 06/22/2016. Remove motor oil from inventory.  
Violation Division: Corona Fire Department  
Violation Program: HMRRP  
Violation Source: CERS,

Site ID: 21771  
Site Name: Corona Norco Unified School District Maintenance and Operations  
Violation Date: 03-04-2020  
Citation: 23 CCR 16 2712(b)(1)(G) - California Code of Regulations, Title 23, Chapter 16, Section(s) 2712(b)(1)(G)

Violation Description: Failure to comply with one or more of the following overfill prevention equipment requirements: Alert the transfer operator when the tank is 90 percent full by restricting the flow into the tank or triggering an audible and visual alarm; or Restrict delivery of flow to the tank at least 30 minutes before the tank overfills, provided the restriction occurs when the tank is filled to no more than 95 percent of capacity; and activate an audible alarm at least five minutes before the tank overfills; or Provide positive shut-off of flow to the tank when the tank is filled to no more than 95 percent of capacity; or Provide positive shut-off of flow to the tank so that none of the fittings located on the top of the tank are exposed to product due to overfilling. Install/retrofit overfill prevention equipment that does not use flow restrictors on vent piping to meet overfill prevention equipment requirements when the overfill prevention equipment is installed, repaired, or replaced on and after October 1, 2018. For USTs installed before October 1, 2018, perform an inspection by October 13, 2018 and every 36 months thereafter. For USTs installed on and after October 1, 2018, perform an inspection at installation and every 36 months thereafter. Inspected within 30 days after a repair to the overfill prevention equipment. Inspected using an applicable manufacturer guidelines, industry codes, engineering standards, or a method approved by a professional engineer. Inspected by a certified UST service technician. Maintain records of overfill prevention equipment inspection for 36 months.

Violation Notes: Returned to compliance on 04/06/2021.  
Violation Division: Riverside County Department of Env Health  
Violation Program: UST  
Violation Source: CERS,

Site ID: 21771  
Site Name: Corona Norco Unified School District Maintenance and Operations  
Violation Date: 10-03-2023

Map ID  
Direction  
Distance  
Elevation

MAP FINDINGS

Site

Database(s)

EDR ID Number  
EPA ID Number

**DISTRICT SERVICE CENTER (Continued)**

**U001569109**

Citation: HSC 6.95 25508(a)(3) - California Health and Safety Code, Chapter 6.95, Section(s) 25508(a)(3)

Violation Description: Failure to complete and electronically submit hazardous material inventory information for all reportable hazardous materials on site at or above reportable quantities.

Violation Notes: Inventory observed on site differs from what is reported in CERS. To correct: Ensure all chemicals meeting reporting thresholds of 55 gallons, 200 cubic feet, and 500 pounds are being listed in CERS inventory. Roundup, waste paint, argon mix, propane are were above reporting amounts and need to be added to CERS inventory or reduced. No CERS submitted, violation escalated.

Violation Division: Corona Fire Department  
Violation Program: HMRRP  
Violation Source: CERS,

Site ID: 21771  
Site Name: Corona Norco Unified School District Maintenance and Operations  
Violation Date: 07-06-2023  
Citation: HSC 6.95 Multiple - California Health and Safety Code, Chapter 6.95, Section(s) Multiple  
Violation Description: Business Plan Program - Operations/Maintenance - General Flammable liquids cabinet in paint shop does not self close. To correct: Restore cabinet to original condition and ensure doors are self closing.  
Violation Notes:  
Violation Division: Corona Fire Department  
Violation Program: HMRRP  
Violation Source: CERS,

Site ID: 21771  
Site Name: Corona Norco Unified School District Maintenance and Operations  
Violation Date: 11-12-2014  
Citation: 23 CCR 16 2715(a) - California Code of Regulations, Title 23, Chapter 16, Section(s) 2715(a)  
Violation Description: Failure to submit statement of UST compliance and/or Designated Operator certification.  
Violation Notes: Returned to compliance on 02/09/2017.  
Violation Division: Riverside County Department of Env Health  
Violation Program: UST  
Violation Source: CERS,

Site ID: 21771  
Site Name: Corona Norco Unified School District Maintenance and Operations  
Violation Date: 03-15-2019  
Citation: HSC 6.95 25508.1(a)-(f) - California Health and Safety Code, Chapter 6.95, Section(s) 25508.1(a)-(f)  
Violation Description: Failure to electronically update business plan within 30 days of any one of the following events: A 100 percent or more increase in the quantity of a previously disclosed material. Any handling of a previously undisclosed hazardous materials at or above reportable quantities. A change of business address, business ownership, or business name. A substantial change in the handler's operations that requires modification to any portion of the business plan.  
Violation Notes: Returned to compliance on 03/22/2019. Update your chemical inventory. Remove oil and add 60 gallons of round up to your inventory. Update paint maximum storage to 400 gallons.  
Violation Division: Corona Fire Department  
Violation Program: HMRRP

Map ID  
Direction  
Distance  
Elevation

MAP FINDINGS

Site

Database(s)

EDR ID Number  
EPA ID Number

**DISTRICT SERVICE CENTER (Continued)**

**U001569109**

Violation Source: CERS,

Evaluation:  
Eval General Type: Other/Unknown  
Eval Date: 01-29-2016  
Violations Found: No  
Eval Type: Other, not routine, done by local agency  
Eval Notes: Not reported  
Eval Division: Corona Fire Department  
Eval Program: HMRRP  
Eval Source: CERS,

Eval General Type: Compliance Evaluation Inspection  
Eval Date: 02-09-2016  
Violations Found: No  
Eval Type: Routine done by local agency  
Eval Notes: Not reported  
Eval Division: Riverside County Department of Env Health  
Eval Program: HW  
Eval Source: CERS,

Eval General Type: Compliance Evaluation Inspection  
Eval Date: 02-10-2022  
Violations Found: Yes  
Eval Type: Routine done by local agency  
Eval Notes: Not reported  
Eval Division: Riverside County Department of Env Health  
Eval Program: UST  
Eval Source: CERS,

Eval General Type: Other/Unknown  
Eval Date: 03-02-2020  
Violations Found: Yes  
Eval Type: Other, not routine, done by local agency  
Eval Notes: Not reported  
Eval Division: Riverside County Department of Env Health  
Eval Program: UST  
Eval Source: CERS,

Eval General Type: Other/Unknown  
Eval Date: 06-12-2017  
Violations Found: No  
Eval Type: Other, not routine, done by local agency  
Eval Notes: Delivered Consent Order.  
Eval Division: Riverside County Department of Env Health  
Eval Program: UST  
Eval Source: CERS,

Eval General Type: Compliance Evaluation Inspection  
Eval Date: 02-02-2021  
Violations Found: Yes  
Eval Type: Routine done by local agency  
Eval Notes: Not reported  
Eval Division: Riverside County Department of Env Health  
Eval Program: UST  
Eval Source: CERS,

Map ID  
Direction  
Distance  
Elevation

MAP FINDINGS

Site

Database(s)

EDR ID Number  
EPA ID Number

**DISTRICT SERVICE CENTER (Continued)**

**U001569109**

Eval General Type: Compliance Evaluation Inspection  
Eval Date: 02-06-2023  
Violations Found: Yes  
Eval Type: Routine done by local agency  
Eval Notes: Not reported  
Eval Division: Riverside County Department of Env Health  
Eval Program: UST  
Eval Source: CERS,

Eval General Type: Compliance Evaluation Inspection  
Eval Date: 02-09-2016  
Violations Found: Yes  
Eval Type: Routine done by local agency  
Eval Notes: Not reported  
Eval Division: Riverside County Department of Env Health  
Eval Program: UST  
Eval Source: CERS,

Eval General Type: Other/Unknown  
Eval Date: 03-22-2021  
Violations Found: No  
Eval Type: Other, not routine, done by local agency  
Eval Notes: delivered notice of violation for overfill prevention testing  
Eval Division: Riverside County Department of Env Health  
Eval Program: UST  
Eval Source: CERS,

Eval General Type: Other/Unknown  
Eval Date: 05-28-2021  
Violations Found: No  
Eval Type: Other, not routine, done by local agency  
Eval Notes: Not reported  
Eval Division: Riverside County Department of Env Health  
Eval Program: UST  
Eval Source: CERS,

Eval General Type: Other/Unknown  
Eval Date: 10-03-2023  
Violations Found: Yes  
Eval Type: Other, not routine, done by local agency  
Eval Notes: ReInspection  
Eval Division: Corona Fire Department  
Eval Program: HMRRP  
Eval Source: CERS,

Eval General Type: Compliance Evaluation Inspection  
Eval Date: 11-12-2013  
Violations Found: Yes  
Eval Type: Routine done by local agency  
Eval Notes: Not reported  
Eval Division: Riverside County Department of Env Health  
Eval Program: HW  
Eval Source: CERS,

Eval General Type: Compliance Evaluation Inspection  
Eval Date: 11-12-2014  
Violations Found: Yes

Map ID  
Direction  
Distance  
Elevation

MAP FINDINGS

Site

Database(s)

EDR ID Number  
EPA ID Number

**DISTRICT SERVICE CENTER (Continued)**

**U001569109**

Eval Type: Routine done by local agency  
Eval Notes: Not reported  
Eval Division: Riverside County Department of Env Health  
Eval Program: UST  
Eval Source: CERS,

Eval General Type: Compliance Evaluation Inspection  
Eval Date: 12-16-2015  
Violations Found: Yes  
Eval Type: Routine done by local agency  
Eval Notes: Not reported  
Eval Division: Corona Fire Department  
Eval Program: HMRRP  
Eval Source: CERS,

Eval General Type: Compliance Evaluation Inspection  
Eval Date: 02-01-2017  
Violations Found: Yes  
Eval Type: Routine done by local agency  
Eval Notes: Not reported  
Eval Division: Riverside County Department of Env Health  
Eval Program: HW  
Eval Source: CERS,

Eval General Type: Compliance Evaluation Inspection  
Eval Date: 02-01-2017  
Violations Found: Yes  
Eval Type: Routine done by local agency  
Eval Notes: Not reported  
Eval Division: Riverside County Department of Env Health  
Eval Program: UST  
Eval Source: CERS,

Eval General Type: Compliance Evaluation Inspection  
Eval Date: 02-28-2018  
Violations Found: Yes  
Eval Type: Routine done by local agency  
Eval Notes: Not reported  
Eval Division: Riverside County Department of Env Health  
Eval Program: UST  
Eval Source: CERS,

Eval General Type: Other/Unknown  
Eval Date: 02-29-2016  
Violations Found: No  
Eval Type: Other, not routine, done by local agency  
Eval Notes: Not reported  
Eval Division: Riverside County Department of Env Health  
Eval Program: HW  
Eval Source: CERS,

Eval General Type: Other/Unknown  
Eval Date: 02-29-2016  
Violations Found: No  
Eval Type: Other, not routine, done by local agency  
Eval Notes: Not reported  
Eval Division: Riverside County Department of Env Health

Map ID  
Direction  
Distance  
Elevation

MAP FINDINGS

Site

Database(s)

EDR ID Number  
EPA ID Number

**DISTRICT SERVICE CENTER (Continued)**

**U001569109**

Eval Program: UST  
Eval Source: CERS,

Eval General Type: Other/Unknown  
Eval Date: 03-10-2016  
Violations Found: No  
Eval Type: Other, not routine, done by local agency  
Eval Notes: Not reported  
Eval Division: Corona Fire Department  
Eval Program: HMRRP  
Eval Source: CERS,

Eval General Type: Other/Unknown  
Eval Date: 03-12-2021  
Violations Found: Yes  
Eval Type: Other, not routine, done by local agency  
Eval Notes: Write NOV and e-mail to environmental contact  
Eval Division: Riverside County Department of Env Health  
Eval Program: UST  
Eval Source: CERS,

Eval General Type: Compliance Evaluation Inspection  
Eval Date: 03-15-2019  
Violations Found: Yes  
Eval Type: Routine done by local agency  
Eval Notes: Not reported  
Eval Division: Corona Fire Department  
Eval Program: HMRRP  
Eval Source: CERS,

Eval General Type: Compliance Evaluation Inspection  
Eval Date: 03-23-2020  
Violations Found: No  
Eval Type: Routine done by local agency  
Eval Notes: Monitoring system certification inspection was performed on 2/3/2020 by P.F. Services. An inspection was performed using thereceived testing results and the CERS Website. Owner/operator shall ensure monthly inspections and training for employees by the Designated Operator is performed properly. Onsite paperwork was not inspected during the inspection due to social distancing orders. No violations were observed at the time of inspection. Inspection report was e-mailed to environmental contact listed on the CERS Website, Andrew Sterner, on 3/23/2020.  
Eval Division: Riverside County Department of Env Health  
Eval Program: UST  
Eval Source: CERS,

Eval General Type: Compliance Evaluation Inspection  
Eval Date: 10-05-2022  
Violations Found: Yes  
Eval Type: Routine done by local agency  
Eval Notes: Initial Inspection  
Eval Division: Corona Fire Department  
Eval Program: HMRRP  
Eval Source: CERS,

Eval General Type: Compliance Evaluation Inspection



Map ID  
Direction  
Distance  
Elevation

MAP FINDINGS

Site

Database(s)

EDR ID Number  
EPA ID Number

**DISTRICT SERVICE CENTER (Continued)**

**U001569109**

Eval Date: 11-12-2014  
Violations Found: No  
Eval Type: Routine done by local agency  
Eval Notes: Not reported  
Eval Division: Riverside County Department of Env Health  
Eval Program: HW  
Eval Source: CERS,

Eval General Type: Compliance Evaluation Inspection  
Eval Date: 02-01-2019  
Violations Found: Yes  
Eval Type: Routine done by local agency  
Eval Notes: Annual monitoring system certification conducted at time of routine inspection; Chris Harlin from P.F. Services was onsite (ICC # 5246736). Notes: 1) Overfill inspection was conducted today. 2) The operator was provided assistance with CERS submittal for UST at time of inspection. 3) The previous Monitoring Certification was conducted on 2/1/18 and Secondary Containment testing conducted on 2/1/18. 4) During inspection, the service technician removed water from the fill diesel sump and unleaded fill sump; the facility received rain yesterday.  
Eval Division: Riverside County Department of Env Health  
Eval Program: UST  
Eval Source: CERS,

Eval General Type: Compliance Evaluation Inspection  
Eval Date: 02-02-2021  
Violations Found: Yes  
Eval Type: Routine done by local agency  
Eval Notes: Not reported  
Eval Division: Riverside County Department of Env Health  
Eval Program: HW  
Eval Source: CERS,

Eval General Type: Other/Unknown  
Eval Date: 03-16-2016  
Violations Found: No  
Eval Type: Other, not routine, done by local agency  
Eval Notes: Not reported  
Eval Division: Riverside County Department of Env Health  
Eval Program: HW  
Eval Source: CERS,

Eval General Type: Other/Unknown  
Eval Date: 03-16-2016  
Violations Found: No  
Eval Type: Other, not routine, done by local agency  
Eval Notes: Not reported  
Eval Division: Riverside County Department of Env Health  
Eval Program: UST  
Eval Source: CERS,

Eval General Type: Other/Unknown  
Eval Date: 04-20-2018  
Violations Found: No  
Eval Type: Other, not routine, done by local agency  
Eval Notes: Go to facility for SB989 repair but had to reschedule due to

Map ID  
Direction  
Distance  
Elevation

MAP FINDINGS

Site

Database(s)

EDR ID Number  
EPA ID Number

**DISTRICT SERVICE CENTER (Continued)**

**U001569109**

miscommunication. Helped operator with CERS

Eval Division: Riverside County Department of Env Health  
Eval Program: UST  
Eval Source: CERS,

Eval General Type: Other/Unknown  
Eval Date: 04-24-2018  
Violations Found: No  
Eval Type: Other, not routine, done by local agency  
Eval Notes: Not reported

Eval Division: Riverside County Department of Env Health  
Eval Program: UST  
Eval Source: CERS,

Eval General Type: Other/Unknown  
Eval Date: 07-06-2023  
Violations Found: Yes  
Eval Type: Other, not routine, done by local agency  
Eval Notes: Reinspect

Eval Division: Corona Fire Department  
Eval Program: HMRRP  
Eval Source: CERS,

Eval General Type: Compliance Evaluation Inspection  
Eval Date: 11-12-2013  
Violations Found: Yes  
Eval Type: Routine done by local agency  
Eval Notes: Not reported

Eval Division: Riverside County Department of Env Health  
Eval Program: UST  
Eval Source: CERS,

Enforcement Action:

Site ID: 21771  
Site Name: Corona Norco Unified School District Maintenance and Operations  
Site Address: 300 S BUENA VISTA AVE  
Site City: CORONA  
Site Zip: 92882  
Enf Action Date: 11-12-2013  
Enf Action Type: Notice of Violation (Unified Program)  
Enf Action Description: Notice of Violation Issued by the Inspector at the Time of Inspection  
Enf Action Notes: Not reported  
Enf Action Division: Riverside County Department of Env Health  
Enf Action Program: UST  
Enf Action Source: CERS,

Site ID: 21771  
Site Name: Corona Norco Unified School District Maintenance and Operations  
Site Address: 300 S BUENA VISTA AVE  
Site City: CORONA  
Site Zip: 92882  
Enf Action Date: 11-12-2014  
Enf Action Type: Notice of Violation (Unified Program)  
Enf Action Description: Notice of Violation Issued by the Inspector at the Time of Inspection  
Enf Action Notes: Not reported  
Enf Action Division: Riverside County Department of Env Health  
Enf Action Program: UST

Map ID  
Direction  
Distance  
Elevation

MAP FINDINGS

Site

Database(s)

EDR ID Number  
EPA ID Number

**DISTRICT SERVICE CENTER (Continued)**

**U001569109**

Enf Action Source: CERS,  
  
Site ID: 21771  
Site Name: Corona Norco Unified School District Maintenance and Operations  
Site Address: 300 S BUENA VISTA AVE  
Site City: CORONA  
Site Zip: 92882  
Enf Action Date: 04-19-2017  
Enf Action Type: Notice of Violation (Unified Program)  
Enf Action Description: Notice of Violation Issued by the Inspector at the Time of Inspection  
Enf Action Notes: Not reported  
Enf Action Division: Riverside County Department of Env Health  
Enf Action Program: UST  
Enf Action Source: CERS,

Site ID: 21771  
Site Name: Corona Norco Unified School District Maintenance and Operations  
Site Address: 300 S BUENA VISTA AVE  
Site City: CORONA  
Site Zip: 92882  
Enf Action Date: 11-12-2013  
Enf Action Type: Notice of Violation (Unified Program)  
Enf Action Description: Notice of Violation Issued by the Inspector at the Time of Inspection  
Enf Action Notes: Not reported  
Enf Action Division: Riverside County Department of Env Health  
Enf Action Program: HW  
Enf Action Source: CERS,

Site ID: 21771  
Site Name: Corona Norco Unified School District Maintenance and Operations  
Site Address: 300 S BUENA VISTA AVE  
Site City: CORONA  
Site Zip: 92882  
Enf Action Date: 02-09-2016  
Enf Action Type: Notice of Violation (Unified Program)  
Enf Action Description: Notice of Violation Issued by the Inspector at the Time of Inspection  
Enf Action Notes: Not reported  
Enf Action Division: Riverside County Department of Env Health  
Enf Action Program: UST  
Enf Action Source: CERS,

Site ID: 21771  
Site Name: Corona Norco Unified School District Maintenance and Operations  
Site Address: 300 S BUENA VISTA AVE  
Site City: CORONA  
Site Zip: 92882  
Enf Action Date: 01-29-2016  
Enf Action Type: Notice of Violation (Unified Program)  
Enf Action Description: Notice of Violation Issued by the Inspector at the Time of Inspection  
Enf Action Notes: Not reported  
Enf Action Division: Corona Fire Department  
Enf Action Program: HMRRP  
Enf Action Source: CERS,

Site ID: 21771  
Site Name: Corona Norco Unified School District Maintenance and Operations  
Site Address: 300 S BUENA VISTA AVE

Map ID  
Direction  
Distance  
Elevation

MAP FINDINGS

Site

Database(s)

EDR ID Number  
EPA ID Number

**DISTRICT SERVICE CENTER (Continued)**

**U001569109**

Site City: CORONA  
Site Zip: 92882  
Enf Action Date: 12-16-2015  
Enf Action Type: Notice of Violation (Unified Program)  
Enf Action Description: Notice of Violation Issued by the Inspector at the Time of Inspection  
Enf Action Notes: Not reported  
Enf Action Division: Corona Fire Department  
Enf Action Program: HMRRP  
Enf Action Source: CERS,

Coordinates:

Site ID: 21771  
Facility Name: Corona Norco Unified School District Maintenance and Operations  
Env Int Type Code: HWG  
Program ID: 10488025  
Coord Name: Not reported  
Ref Point Type Desc: Center of a facility or station.,  
Latitude: 33.879960  
Longitude: -117.577180

Affiliation:

Affiliation Type Desc: Document Preparer  
Entity Name: Art Baltierra  
Entity Title: Not reported  
Affiliation Address: Not reported  
Affiliation City: Not reported  
Affiliation State: Not reported  
Affiliation Country: Not reported  
Affiliation Zip: Not reported  
Affiliation Phone: ,

Affiliation Type Desc: UST Tank Operator  
Entity Name: Corona Norco Unified School District  
Entity Title: Not reported  
Affiliation Address: 300 Buena Vista Ave.  
Affiliation City: Corona  
Affiliation State: CA  
Affiliation Country: United States  
Affiliation Zip: 92882  
Affiliation Phone: (951) 736-3316,

Affiliation Type Desc: Environmental Contact  
Entity Name: Art BAltierra  
Entity Title: Not reported  
Affiliation Address: 2820 Clark Ave.  
Affiliation City: Norco  
Affiliation State: CA  
Affiliation Country: Not reported  
Affiliation Zip: 92860  
Affiliation Phone: ,

Affiliation Type Desc: Facility Mailing Address  
Entity Name: Mailing Address  
Entity Title: Not reported  
Affiliation Address: 300 Buena Vista Ave.  
Affiliation City: Corona

Map ID  
Direction  
Distance  
Elevation

MAP FINDINGS

Site

Database(s)

EDR ID Number  
EPA ID Number

**DISTRICT SERVICE CENTER (Continued)**

**U001569109**

Affiliation State: CA  
Affiliation Country: Not reported  
Affiliation Zip: 92882  
Affiliation Phone: ,

Affiliation Type Desc: Identification Signer  
Entity Name: Art Baltierra  
Entity Title: Support Services Supervisor  
Affiliation Address: Not reported  
Affiliation City: Not reported  
Affiliation State: Not reported  
Affiliation Country: Not reported  
Affiliation Zip: Not reported  
Affiliation Phone: ,

Affiliation Type Desc: Legal Owner  
Entity Name: Corona Norco Unified School District  
Entity Title: Not reported  
Affiliation Address: 2820 Clark Ave.  
Affiliation City: Norco  
Affiliation State: CA  
Affiliation Country: United States  
Affiliation Zip: 92860  
Affiliation Phone: (951) 736-5000,

Affiliation Type Desc: Operator  
Entity Name: Corona Norco Unified School District  
Entity Title: Not reported  
Affiliation Address: Not reported  
Affiliation City: Not reported  
Affiliation State: Not reported  
Affiliation Country: Not reported  
Affiliation Zip: Not reported  
Affiliation Phone: (951) 736-5000,

Affiliation Type Desc: UST Permit Applicant  
Entity Name: John C Vondriska  
Entity Title: Transportation Director  
Affiliation Address: Not reported  
Affiliation City: Not reported  
Affiliation State: Not reported  
Affiliation Country: Not reported  
Affiliation Zip: Not reported  
Affiliation Phone: (951) 736-3316,

Affiliation Type Desc: UST Property Owner Name  
Entity Name: Corona Norco Unified School District  
Entity Title: Not reported  
Affiliation Address: 300 Buena Vista Ave  
Affiliation City: Corona  
Affiliation State: CA  
Affiliation Country: United States  
Affiliation Zip: 92882  
Affiliation Phone: (951) 736-3316,

Affiliation Type Desc: UST Tank Owner  
Entity Name: Corona Norco Unified School District

Map ID  
Direction  
Distance  
Elevation

MAP FINDINGS

Site

Database(s)

EDR ID Number  
EPA ID Number

**DISTRICT SERVICE CENTER (Continued)**

**U001569109**

Entity Title: Not reported  
Affiliation Address: 2820 Clark Ave.  
Affiliation City: Norco  
Affiliation State: CA  
Affiliation Country: United States  
Affiliation Zip: 92860  
Affiliation Phone: (951) 736-5000,  
  
Affiliation Type Desc: Parent Corporation  
Entity Name: Corona Norco Unified School District Maintenance and Operations  
Entity Title: Not reported  
Affiliation Address: Not reported  
Affiliation City: Not reported  
Affiliation State: Not reported  
Affiliation Country: Not reported  
Affiliation Zip: Not reported  
Affiliation Phone: ,  
  
Affiliation Type Desc: CUPA District  
Entity Name: Riverside Cnty Env Health  
Entity Title: Not reported  
Affiliation Address: 4065 County Circle Drive, Room 104  
Affiliation City: Riverside  
Affiliation State: CA  
Affiliation Country: Not reported  
Affiliation Zip: 92503  
Affiliation Phone: (951) 358-5055,

**C21**  
**SE**  
**< 1/8**  
**0.105 mi.**  
**556 ft.**

**FIRST STUDENT, INC. #20414**  
**300 S BUENA VISTA**  
**CORONA, CA 91720**  
**Site 7 of 12 in cluster C**

**RCRA NonGen / NLR** **1024786620**  
**CAL000020521**

**Relative:**  
**Higher**  
**Actual:**  
**645 ft.**

RCRA Listings:  
Date Form Received by Agency: 19891114  
Handler Name: First Student, Inc. #20414  
Handler Address: 300 S BUENA VISTA  
Handler City,State,Zip: CORONA, CA 91720-0000  
EPA ID: CAL000020521  
Contact Name: MARTHA TERRELL  
Contact Address: 110 PERIMETER PARK  
Contact City,State,Zip: KNOXVILLE, TN 37922  
Contact Telephone: 865-539-2077  
Contact Fax: 865-539-3970  
Contact Email: MTERRELL@STRATAENV.COM  
Contact Title: Not reported  
EPA Region: 09  
Land Type: Not reported  
Federal Waste Generator Description: Not a generator, verified  
Non-Notifier: Not reported  
Biennial Report Cycle: Not reported  
Accessibility: Not reported  
Active Site Indicator: Handler Activities  
State District Owner: Not reported  
State District: Not reported  
Mailing Address: 110 PERIMETER PARK RD STE E

Map ID  
 Direction  
 Distance  
 Elevation

MAP FINDINGS

Site

Database(s)

EDR ID Number  
 EPA ID Number

**FIRST STUDENT, INC. #20414 (Continued)**

**1024786620**

Mailing City,State,Zip:	KNOXVILLE, TN 37922-0000
Owner Name:	First Student Inc
Owner Type:	Other
Operator Name:	Martha Terrell
Operator Type:	Other
Short-Term Generator Activity:	No
Importer Activity:	No
Mixed Waste Generator:	No
Transporter Activity:	No
Transfer Facility Activity:	No
Recycler Activity with Storage:	No
Small Quantity On-Site Burner Exemption:	No
Smelting Melting and Refining Furnace Exemption:	No
Underground Injection Control:	No
Off-Site Waste Receipt:	No
Universal Waste Indicator:	Yes
Universal Waste Destination Facility:	Yes
Federal Universal Waste:	No
Active Site State-Reg Handler:	---
Federal Facility Indicator:	Not reported
Hazardous Secondary Material Indicator:	N
Sub-Part K Indicator:	Not reported
2018 GPRC Permit Baseline:	Not on the Baseline
2018 GPRC Renewals Baseline:	Not on the Baseline
202 GPRC Corrective Action Baseline:	No
Subject to Corrective Action Universe:	No
Non-TSDFs Where RCRA CA has Been Imposed Universe:	No
Corrective Action Priority Ranking:	No NCAPS ranking
Environmental Control Indicator:	No
Institutional Control Indicator:	No
Human Exposure Controls Indicator:	N/A
Groundwater Controls Indicator:	N/A
Significant Non-Complier Universe:	No
Unaddressed Significant Non-Complier Universe:	No
Addressed Significant Non-Complier Universe:	No
Significant Non-Complier With a Compliance Schedule Universe:	No
Financial Assurance Required:	Not reported
Handler Date of Last Change:	20180905
Recognized Trader-Importer:	No
Recognized Trader-Exporter:	No
Importer of Spent Lead Acid Batteries:	No
Exporter of Spent Lead Acid Batteries:	No
Recycler Activity Without Storage:	No
Manifest Broker:	No
Sub-Part P Indicator:	No

**Handler - Owner Operator:**

Owner/Operator Indicator:	Owner
Owner/Operator Name:	FIRST STUDENT INC
Legal Status:	Other
Date Became Current:	Not reported
Date Ended Current:	Not reported
Owner/Operator Address:	600 VINE ST STE 1400
Owner/Operator City,State,Zip:	CINCINNATI, OH 45202-0000
Owner/Operator Telephone:	513-241-2200
Owner/Operator Telephone Ext:	Not reported

Map ID  
Direction  
Distance  
Elevation

MAP FINDINGS

Site

Database(s)

EDR ID Number  
EPA ID Number

**FIRST STUDENT, INC. #20414 (Continued)**

**1024786620**

Owner/Operator Fax: Not reported  
Owner/Operator Email: Not reported  
  
Owner/Operator Indicator: Operator  
Owner/Operator Name: MARTHA TERRELL  
Legal Status: Other  
Date Became Current: Not reported  
Date Ended Current: Not reported  
Owner/Operator Address: 110 PERIMETER PARK  
Owner/Operator City,State,Zip: KNOXVILLE, TN 37922  
Owner/Operator Telephone: 865-539-2077  
Owner/Operator Telephone Ext: Not reported  
Owner/Operator Fax: Not reported  
Owner/Operator Email: Not reported

Historic Generators:

Receive Date: 19891114  
Handler Name: FIRST STUDENT, INC. #20414  
Federal Waste Generator Description: Not a generator, verified  
State District Owner: Not reported  
Large Quantity Handler of Universal Waste: No  
Recognized Trader Importer: No  
Recognized Trader Exporter: No  
Spent Lead Acid Battery Importer: No  
Spent Lead Acid Battery Exporter: No  
Current Record: Yes  
Non Storage Recycler Activity: Not reported  
Electronic Manifest Broker: Not reported

List of NAICS Codes and Descriptions:

NAICS Code: 48541  
NAICS Description: SCHOOL AND EMPLOYEE BUS TRANSPORTATION

Facility Has Received Notices of Violations:

Violations: No Violations Found

Evaluation Action Summary:

Evaluations: No Evaluations Found

C22  
SE  
< 1/8  
0.105 mi.  
556 ft.

**CORONA NORCO UNIFIED SCHOOL DISTRICT MAINTENANCE A**  
**300 S BUENA VISTA AVE**  
**CORONA, CA 92882**

**UST FINDER 1028191763**  
**N/A**

**Site 8 of 12 in cluster C**

**Relative:**  
**Higher**  
**Actual:**  
**645 ft.**

UST FINDER:  
Object ID: 735994  
Facility ID: CA10488025  
Name: CORONA NORCO UNIFIED SCHOOL DISTRICT MAINTENANCE AND OPERATIONS  
Address: 300 S BUENA VISTA AVE  
City,State,Zip: CORONA, CA 92882  
Address Match Type: PointAddress  
Open USTs: 2  
Closed USTs: Not reported  
TOS USTs: Not reported



Map ID  
 Direction  
 Distance  
 Elevation

MAP FINDINGS

Site

Database(s)

EDR ID Number  
 EPA ID Number

**CORONA NORCO UNIFIED SCHOOL DISTRICT MAINTENANCE AND OPERATI (Continued)**

**1028191763**

Population 1500ft: 2621  
 Private Wells 1500ft: 0  
 Within 100yr Floodplain: Yes  
 Land Use: Developed, Medium Intensity  
 Within SPA: Not reported  
 SPA PWS Facility ID: Not reported  
 SPA Water Type: Not reported  
 SPA Facility Type: Not reported  
 SPA HUC12: Not reported  
 Within WHPA: Yes  
 WHPA PWS Facility ID: CA3310037\_10788  
 WHPA Water Type: GW - Ground water  
 WHPA Facility Type: WL - Well  
 WHPA HUC12: 180702030606  
 Facility Status: Open UST(s)  
 Date of Last Inspection: Not reported  
 EPA Region: 9  
 Tribe: Not reported  
 Coordinate Source: Geocode  
 X Coord: -117.577977021  
 Y Coord: 33.8791290180001  
 Latitude: 33.8791290176469  
 Longitude: -117.577977021028

**UST FINDER:**

Object ID: 2272387  
 Facility ID: CA10488025  
 Tank ID: CA10488025-001\_A Stand-alone Tank\_1  
 Tank Status: Open  
 Installation Date: 1991/01/01 15:59:59+00  
 Removal Date: Not reported  
 Tank Capacity: 20000  
 Substances: Regular Unleaded  
 Tank Wall Type: Double Wall

Object ID: 2272388  
 Facility ID: CA10488025  
 Tank ID: CA10488025-002\_A Stand-alone Tank\_1  
 Tank Status: Open  
 Installation Date: 1991/01/01 15:59:59+00  
 Removal Date: Not reported  
 Tank Capacity: 20000  
 Substances: Diesel  
 Tank Wall Type: Double Wall

**C23**  
**SE**  
**< 1/8**  
**0.105 mi.**  
**556 ft.**

**ORANGE GROVE HIGH SCHOOL**  
**300 BUENA VISTA AVENUE**  
**CORONA, CA 92882**

**ENVIROSTOR S118757380**  
**SCH N/A**

**Site 9 of 12 in cluster C**

**Relative:**  
**Higher**  
**Actual:**  
**645 ft.**

**ENVIROSTOR:**  
 Name: ORANGE GROVE HIGH SCHOOL  
 Address: 300 BUENA VISTA AVENUE  
 City,State,Zip: CORONA, CA 92882  
 Facility ID: 70000110  
 Status: No Action Required

Map ID  
Direction  
Distance  
Elevation

MAP FINDINGS

Site

Database(s)

EDR ID Number  
EPA ID Number

**ORANGE GROVE HIGH SCHOOL (Continued)**

**S118757380**

Status Date: 03/09/2006  
Site Code: 404665  
Site Type: School Investigation  
Site Type Detailed: School  
Acres: 0.1  
NPL: NO  
Regulatory Agencies: SMBRP  
Lead Agency: SMBRP  
Program Manager: Not reported  
Supervisor: Shahir Haddad  
Division Branch: Southern California Schools & Brownfields Outreach  
Assembly: 58  
Senate: 31  
Special Program: Not reported  
Restricted Use: NO  
Site Mgmt Req: NONE SPECIFIED  
Funding: School District  
Latitude: 33.87904  
Longitude: -117.5777  
APN: 118-270-016, 118270016  
Past Use: FUEL - VEHICLE STORAGE/ REFUELING, SCHOOL - HIGH SCHOOL, VEHICLE MAINTENANCE  
Potential COC: Lead TPH-gas TPH-MOTOR OIL  
Confirmed COC: 30025-NO 30013-NO 3002502-NO  
Potential Description: NMA  
Alias Name: 118-270-016  
Alias Type: APN  
Alias Name: 118270016  
Alias Type: APN  
Alias Name: 404665  
Alias Type: Project Code (Site Code)  
Alias Name: 70000110  
Alias Type: Envirostor ID Number

**Completed Info:**

Completed Area Name: PROJECT WIDE  
Completed Sub Area Name: Not reported  
Completed Document Type: Phase 1  
Completed Date: 03/02/2006  
Comments: NA determination

Completed Area Name: PROJECT WIDE  
Completed Sub Area Name: Not reported  
Completed Document Type: Cost Recovery Closeout Memo  
Completed Date: 03/06/2006  
Comments: Not reported

Future Area Name: Not reported  
Future Sub Area Name: Not reported  
Future Document Type: Not reported  
Future Due Date: Not reported  
Schedule Area Name: Not reported  
Schedule Sub Area Name: Not reported  
Schedule Document Type: Not reported  
Schedule Due Date: Not reported  
Schedule Revised Date: Not reported

Map ID  
Direction  
Distance  
Elevation

MAP FINDINGS

Site

Database(s)

EDR ID Number  
EPA ID Number

**ORANGE GROVE HIGH SCHOOL (Continued)**

**S118757380**

SCH:

Name: ORANGE GROVE HIGH SCHOOL  
Address: 300 BUENA VISTA AVENUE  
City,State,Zip: CORONA, CA 92882  
Facility ID: 70000110  
Site Type: School Investigation  
Site Type Detail: School  
Site Mgmt. Req.: NONE SPECIFIED  
Acres: 0.1  
National Priorities List: NO  
Cleanup Oversight Agencies: SMBRP  
Lead Agency: SMBRP  
Lead Agency Description: DTSC - Site Cleanup Program  
Project Manager: Not reported  
Supervisor: Shahir Haddad  
Division Branch: Southern California Schools & Brownfields Outreach  
Site Code: 404665  
Assembly: 58  
Senate: 31  
Special Program Status: Not reported  
Status: No Action Required  
Status Date: 03/09/2006  
Restricted Use: NO  
Funding: School District  
Latitude: 33.87904  
Longitude: -117.5777  
APN: 118-270-016, 118270016  
Past Use: FUEL - VEHICLE STORAGE/ REFUELING, SCHOOL - HIGH SCHOOL, VEHICLE MAINTENANCE  
Potential COC: Lead, TPH-gas, TPH-MOTOR OIL  
Confirmed COC: 30025-NO, 30013-NO, 3002502-NO  
Potential Description: NMA  
Alias Name: 118-270-016  
Alias Type: APN  
Alias Name: 118270016  
Alias Type: APN  
Alias Name: 404665  
Alias Type: Project Code (Site Code)  
Alias Name: 70000110  
Alias Type: Envirostor ID Number

Completed Info:

Completed Area Name: PROJECT WIDE  
Completed Sub Area Name: Not reported  
Completed Document Type: Phase 1  
Completed Date: 03/02/2006  
Comments: NA determination  
  
Completed Area Name: PROJECT WIDE  
Completed Sub Area Name: Not reported  
Completed Document Type: Cost Recovery Closeout Memo  
Completed Date: 03/06/2006  
Comments: Not reported  
  
Future Area Name: Not reported  
Future Sub Area Name: Not reported

Map ID  
Direction  
Distance  
Elevation

MAP FINDINGS

Site

Database(s)

EDR ID Number  
EPA ID Number

**ORANGE GROVE HIGH SCHOOL (Continued)**

**S118757380**

Future Document Type: Not reported  
Future Due Date: Not reported  
Schedule Area Name: Not reported  
Schedule Sub Area Name: Not reported  
Schedule Document Type: Not reported  
Schedule Due Date: Not reported  
Schedule Revised Date: Not reported

**C24  
SE  
< 1/8  
0.105 mi.  
556 ft.**

**DISTRICT SERVICE CENTER  
300 BUENA VISTA AVENUE  
CORONA, CA 91720**

**Site 10 of 12 in cluster C**

**LUST S108211691  
HIST UST N/A  
NPDES  
CIWQS  
CERS**

**Relative:  
Higher  
Actual:  
645 ft.**

LUST:

Name: CORONA-NORCO UNIFIED SCHOOL DISTRICT  
Address: 300 BUENA VISTA AVE  
City,State,Zip: CORONA, CA 91720  
Lead Agency: RIVERSIDE COUNTY LOP  
Case Type: LUST Cleanup Site  
Geo Track: [http://geotracker.waterboards.ca.gov/profile\\_report.asp?global\\_id=T0606500336](http://geotracker.waterboards.ca.gov/profile_report.asp?global_id=T0606500336)  
Global Id: T0606500336  
Latitude: 33.8788619825625  
Longitude: -117.57866142845  
Status: Completed - Case Closed  
Status Date: 06/09/1994  
Case Worker: RIV  
RB Case Number: 083302335T  
Local Agency: RIVERSIDE COUNTY LOP  
File Location: Local Agency Warehouse  
Local Case Number: 93740  
Potential Media Affect: Soil  
Potential Contaminants of Concern: Gasoline  
EPA Region: 9  
Coordinate Source: Google Map Move  
Cuf Case: NO  
Quantity Released Gallons: Not reported  
Begin Date: 07/23/1993  
Leak Reported Date: 08/10/1993  
How Discovered: Tank Closure  
How Discovered Description: Not reported  
Discharge Source: Other  
Discharge Cause: Unknown  
Stop Method: Close and Remove Tank  
Stop Description: Not reported  
No Further Action Date: 06/09/1994  
CA Water Watershed Name: Santa Ana River - Middle Santa Ana River - Temescal (801.25)  
Dwr Groundwater Subbasin Name: Upper Santa Ana Valley - Temescal (8-002.09)  
Disadvantaged Community: Not reported  
CA Enviroscreen 3 Score: 96-100% (highest scores)  
CA Enviroscreen 4 Score: 90-95%  
Military DOD Site: No  
Facility Project Subtype: Not reported  
RWQCB Region: SANTA ANA RWQCB (REGION 8)  
Site History: Not reported

LUST:

Global Id: T0606500336

Map ID  
Direction  
Distance  
Elevation

MAP FINDINGS

Site

Database(s)

EDR ID Number  
EPA ID Number

**DISTRICT SERVICE CENTER (Continued)**

**S108211691**

Contact Type: Local Agency Caseworker - Primary Caseworker  
Contact Name: Riverside County LOP  
Organization Name: RIVERSIDE COUNTY LOP  
Address: 3880 LEMON ST SUITE 200  
City: RIVERSIDE  
Email: Not reported  
Phone Number: 9519558980

LUST:

Global Id: T0606500336  
Action Type: ENFORCEMENT  
Date: 06/08/1994  
Action: File review - #RCDEH Upload Site File 9/12/2014

Global Id: T0606500336  
Action Type: REMEDIATION  
Date: 07/23/1993  
Action: Excavation

Global Id: T0606500336  
Action Type: Other  
Date: 07/23/1993  
Action: Leak Discovery

Global Id: T0606500336  
Action Type: Other  
Date: 08/10/1993  
Action: Leak Reported

Global Id: T0606500336  
Action Type: ENFORCEMENT  
Date: 06/09/1994  
Action: Closure/No Further Action Letter - #RCDEH060994

Global Id: T0606500336  
Action Type: Other  
Date: 07/23/1993  
Action: Leak Stopped

LUST:

Global Id: T0606500336  
Status: Open - Case Begin Date  
Status Date: 07/23/1993

Global Id: T0606500336  
Status: Open - Site Assessment  
Status Date: 08/25/1993

Global Id: T0606500336  
Status: Open - Remediation  
Status Date: 12/09/1993

Global Id: T0606500336  
Status: Completed - Case Closed  
Status Date: 06/09/1994

Map ID  
Direction  
Distance  
Elevation

MAP FINDINGS

Site

Database(s)

EDR ID Number  
EPA ID Number

**DISTRICT SERVICE CENTER (Continued)**

**S108211691**

RIVERSIDE CO. LUST:

Name: CORONA-NORCO UNIFIED SCHOOL  
Address: 300 BUENA VISTA AVE  
City,State,Zip: CORONA, CA  
Region: RIVERSIDE  
Facility ID: 93740  
Employee: Jones  
Site Closed: Yes  
Case Type: Soil only  
Facility Status: closed/action completed  
Casetype Decode: Soil only is impacted  
Fstatus Decode: Closed/Action completed

HIST UST:

Name: DISTRICT SERVICE CENTER  
Address: 300 BUENA VISTA AVENUE  
City,State,Zip: CORONA, CA 91720  
File Number: 0001f576  
URL: <https://documents.geotracker.waterboards.ca.gov/ustpdfs/pdf/0001f576.pdf>  
Region: Not reported  
Facility ID: Not reported  
Facility Type: Not reported  
Other Type: Not reported  
Contact Name: Not reported  
Telephone: Not reported  
Owner Name: Not reported  
Owner Address: Not reported  
Owner City,St,Zip: Not reported  
Total Tanks: Not reported  
  
Tank Num: Not reported  
Container Num: Not reported  
Year Installed: Not reported  
Tank Capacity: Not reported  
Tank Used for: Not reported  
Type of Fuel: Not reported  
Container Construction Thickness: Not reported  
Leak Detection: Not reported

Click here for Geo Tracker PDF:

NPDES:

Name: FIRST STUDENT INC 20414  
Address: 300 BUENA VISTA  
City,State,Zip: CORONA, CA 91720  
Facility Status: Active  
NPDES Number: CAS000001  
Region: 8  
Agency Number: 0  
Regulatory Measure ID: 210750  
Place ID: Not reported  
Order Number: 97-03-DWQ  
WDID: 8 33I006607  
Regulatory Measure Type: Enrollee  
Program Type: Industrial  
Adoption Date Of Regulatory Measure: Not reported

Map ID  
Direction  
Distance  
Elevation

MAP FINDINGS

Site

Database(s)

EDR ID Number  
EPA ID Number

**DISTRICT SERVICE CENTER (Continued)**

**S108211691**

Effective Date Of Regulatory Measure: 04/30/1992  
Termination Date Of Regulatory Measure: Not reported  
Expiration Date Of Regulatory Measure: Not reported  
Discharge Address: 110 Perimeter Park Rd Ste E  
Discharge Name: First Student Inc C O Strata Environmental  
Discharge City: Knoxville  
Discharge State: Tennessee  
Discharge Zip: 37922  
Status: Not reported  
Status Date: Not reported  
Operator Name: Not reported  
Operator Address: Not reported  
Operator City: Not reported  
Operator State: Not reported  
Operator Zip: Not reported

NPDES as of 03/2018:  
NPDES Number: CAS000001  
Status: Active  
Agency Number: 0  
Region: 8  
Regulatory Measure ID: 210750  
Order Number: 97-03-DWQ  
Regulatory Measure Type: Enrollee  
Place ID: Not reported  
WDID: 8 33I006607  
Program Type: Industrial  
Adoption Date Of Regulatory Measure: Not reported  
Effective Date Of Regulatory Measure: 04/30/1992  
Expiration Date Of Regulatory Measure: Not reported  
Termination Date Of Regulatory Measure: Not reported  
Discharge Name: First Student Inc C O Strata Environmental  
Discharge Address: 110 Perimeter Park Rd Ste E  
Discharge City: Knoxville  
Discharge State: Tennessee  
Discharge Zip: 37922  
Received Date: Not reported  
Processed Date: Not reported  
Status: Not reported  
Status Date: Not reported  
Place Size: Not reported  
Place Size Unit: Not reported  
Contact: Not reported  
Contact Title: Not reported  
Contact Phone: Not reported  
Contact Phone Ext: Not reported  
Contact Email: Not reported  
Operator Name: Not reported  
Operator Address: Not reported  
Operator City: Not reported  
Operator State: Not reported  
Operator Zip: Not reported  
Operator Contact: Not reported  
Operator Contact Title: Not reported  
Operator Contact Phone: Not reported  
Operator Contact Phone Ext: Not reported  
Operator Contact Email: Not reported  
Operator Type: Not reported

Map ID  
Direction  
Distance  
Elevation

MAP FINDINGS

Site

Database(s)

EDR ID Number  
EPA ID Number

**DISTRICT SERVICE CENTER (Continued)**

**S108211691**

Developer:	Not reported
Developer Address:	Not reported
Developer City:	Not reported
Developer State:	Not reported
Developer Zip:	Not reported
Developer Contact:	Not reported
Developer Contact Title:	Not reported
Constype Linear Utility Ind:	Not reported
Emergency Phone:	Not reported
Emergency Phone Ext:	Not reported
Constype Above Ground Ind:	Not reported
Constype Below Ground Ind:	Not reported
Constype Cable Line Ind:	Not reported
Constype Comm Line Ind:	Not reported
Constype Commercial Ind:	Not reported
Constype Electrical Line Ind:	Not reported
Constype Gas Line Ind:	Not reported
Constype Industrial Ind:	Not reported
Constype Other Description:	Not reported
Constype Other Ind:	Not reported
Constype Recons Ind:	Not reported
Constype Residential Ind:	Not reported
Constype Transport Ind:	Not reported
Constype Utility Description:	Not reported
Constype Utility Ind:	Not reported
Constype Water Sewer Ind:	Not reported
Dir Discharge Uswater Ind:	Not reported
Receiving Water Name:	Not reported
Certifier:	Not reported
Certifier Title:	Not reported
Certification Date:	Not reported
Primary Sic:	Not reported
Secondary Sic:	Not reported
Tertiary Sic:	Not reported
NPDES Number:	Not reported
Status:	Not reported
Agency Number:	Not reported
Region:	8
Regulatory Measure ID:	210750
Order Number:	Not reported
Regulatory Measure Type:	Industrial
Place ID:	Not reported
WDID:	8 33I006607
Program Type:	Not reported
Adoption Date Of Regulatory Measure:	Not reported
Effective Date Of Regulatory Measure:	Not reported
Expiration Date Of Regulatory Measure:	Not reported
Termination Date Of Regulatory Measure:	Not reported
Discharge Name:	Not reported
Discharge Address:	Not reported
Discharge City:	Not reported
Discharge State:	Not reported
Discharge Zip:	Not reported
Received Date:	05/09/2008
Processed Date:	04/30/1992
Status:	Active



Map ID  
Direction  
Distance  
Elevation

MAP FINDINGS

Site

Database(s)

EDR ID Number  
EPA ID Number

**DISTRICT SERVICE CENTER (Continued)**

**S108211691**

Status Date: 04/30/1992  
Place Size: 2  
Place Size Unit: Acres  
Contact: Lisa Serra  
Contact Title: Location Manager  
Contact Phone: 951-736-3305  
Contact Phone Ext: Not reported  
Contact Email: lisa.serra@firstgroup.com  
Operator Name: First Student Inc C O Strata Environmental  
Operator Address: 110 Perimeter Park Rd Ste E  
Operator City: Knoxville  
Operator State: Tennessee  
Operator Zip: 37922  
Operator Contact: Ward Dilworth  
Operator Contact Title: Not reported  
Operator Contact Phone: 865-539-2077  
Operator Contact Phone Ext: 229  
Operator Contact Email: wdilworth@strataenv.com  
Operator Type: Private Business  
Developer: Not reported  
Developer Address: Not reported  
Developer City: Not reported  
Developer State: Tennessee  
Developer Zip: Not reported  
Developer Contact: Not reported  
Developer Contact Title: Not reported  
Constype Linear Utility Ind: Not reported  
Emergency Phone: 626-221-1026  
Emergency Phone Ext: Not reported  
Constype Above Ground Ind: Not reported  
Constype Below Ground Ind: Not reported  
Constype Cable Line Ind: Not reported  
Constype Comm Line Ind: Not reported  
Constype Commercial Ind: Not reported  
Constype Electrical Line Ind: Not reported  
Constype Gas Line Ind: Not reported  
Constype Industrial Ind: Not reported  
Constype Other Description: Not reported  
Constype Other Ind: Not reported  
Constype Recons Ind: Not reported  
Constype Residential Ind: Not reported  
Constype Transport Ind: Not reported  
Constype Utility Description: Not reported  
Constype Utility Ind: Not reported  
Constype Water Sewer Ind: Not reported  
Dir Discharge Uswater Ind: N  
Receiving Water Name: Temescal Wash  
Certifier: Susan Kirkpatrick  
Certifier Title: Sr Environmental Project Program Mgr  
Certification Date: 09-APR-15  
Primary Sic: 4151-School Buses  
Secondary Sic: Not reported  
Tertiary Sic: Not reported

Name: FIRST STUDENT INC 20414  
Address: 300 BUENA VISTA

Map ID  
Direction  
Distance  
Elevation

MAP FINDINGS

Site

Database(s)

EDR ID Number  
EPA ID Number

**DISTRICT SERVICE CENTER (Continued)**

**S108211691**

City,State,Zip:	CORONA, CA 91720
Facility Status:	Not reported
NPDES Number:	Not reported
Region:	Not reported
Agency Number:	Not reported
Regulatory Measure ID:	Not reported
Place ID:	Not reported
Order Number:	Not reported
WDID:	8 33I006607
Regulatory Measure Type:	Industrial
Program Type:	Not reported
Adoption Date Of Regulatory Measure:	Not reported
Effective Date Of Regulatory Measure:	Not reported
Termination Date Of Regulatory Measure:	Not reported
Expiration Date Of Regulatory Measure:	Not reported
Discharge Address:	Not reported
Discharge Name:	Not reported
Discharge City:	Not reported
Discharge State:	Not reported
Discharge Zip:	Not reported
Status:	Active
Status Date:	04/30/1992
Operator Name:	First Student Inc C O Strata Environmental
Operator Address:	110 Perimeter Park Rd Ste E
Operator City:	Knoxville
Operator State:	Tennessee
Operator Zip:	37922
NPDES as of 03/2018:	
NPDES Number:	CAS000001
Status:	Active
Agency Number:	0
Region:	8
Regulatory Measure ID:	210750
Order Number:	97-03-DWQ
Regulatory Measure Type:	Enrollee
Place ID:	Not reported
WDID:	8 33I006607
Program Type:	Industrial
Adoption Date Of Regulatory Measure:	Not reported
Effective Date Of Regulatory Measure:	04/30/1992
Expiration Date Of Regulatory Measure:	Not reported
Termination Date Of Regulatory Measure:	Not reported
Discharge Name:	First Student Inc C O Strata Environmental
Discharge Address:	110 Perimeter Park Rd Ste E
Discharge City:	Knoxville
Discharge State:	Tennessee
Discharge Zip:	37922
Received Date:	Not reported
Processed Date:	Not reported
Status:	Not reported
Status Date:	Not reported
Place Size:	Not reported
Place Size Unit:	Not reported
Contact:	Not reported
Contact Title:	Not reported
Contact Phone:	Not reported
Contact Phone Ext:	Not reported

Map ID  
Direction  
Distance  
Elevation

MAP FINDINGS

Site

Database(s)

EDR ID Number  
EPA ID Number

**DISTRICT SERVICE CENTER (Continued)**

**S108211691**

Contact Email:	Not reported
Operator Name:	Not reported
Operator Address:	Not reported
Operator City:	Not reported
Operator State:	Not reported
Operator Zip:	Not reported
Operator Contact:	Not reported
Operator Contact Title:	Not reported
Operator Contact Phone:	Not reported
Operator Contact Phone Ext:	Not reported
Operator Contact Email:	Not reported
Operator Type:	Not reported
Developer:	Not reported
Developer Address:	Not reported
Developer City:	Not reported
Developer State:	Not reported
Developer Zip:	Not reported
Developer Contact:	Not reported
Developer Contact Title:	Not reported
Constype Linear Utility Ind:	Not reported
Emergency Phone:	Not reported
Emergency Phone Ext:	Not reported
Constype Above Ground Ind:	Not reported
Constype Below Ground Ind:	Not reported
Constype Cable Line Ind:	Not reported
Constype Comm Line Ind:	Not reported
Constype Commercial Ind:	Not reported
Constype Electrical Line Ind:	Not reported
Constype Gas Line Ind:	Not reported
Constype Industrial Ind:	Not reported
Constype Other Description:	Not reported
Constype Other Ind:	Not reported
Constype Recons Ind:	Not reported
Constype Residential Ind:	Not reported
Constype Transport Ind:	Not reported
Constype Utility Description:	Not reported
Constype Utility Ind:	Not reported
Constype Water Sewer Ind:	Not reported
Dir Discharge Uswater Ind:	Not reported
Receiving Water Name:	Not reported
Certifier:	Not reported
Certifier Title:	Not reported
Certification Date:	Not reported
Primary Sic:	Not reported
Secondary Sic:	Not reported
Tertiary Sic:	Not reported
NPDES Number:	Not reported
Status:	Not reported
Agency Number:	Not reported
Region:	8
Regulatory Measure ID:	210750
Order Number:	Not reported
Regulatory Measure Type:	Industrial
Place ID:	Not reported
WDID:	8 33I006607
Program Type:	Not reported

Map ID  
Direction  
Distance  
Elevation

MAP FINDINGS

Site

Database(s)

EDR ID Number  
EPA ID Number

**DISTRICT SERVICE CENTER (Continued)**

**S108211691**

Adoption Date Of Regulatory Measure: Not reported  
Effective Date Of Regulatory Measure: Not reported  
Expiration Date Of Regulatory Measure: Not reported  
Termination Date Of Regulatory Measure: Not reported  
Discharge Name: Not reported  
Discharge Address: Not reported  
Discharge City: Not reported  
Discharge State: Not reported  
Discharge Zip: Not reported  
Received Date: 05/09/2008  
Processed Date: 04/30/1992  
Status: Active  
Status Date: 04/30/1992  
Place Size: 2  
Place Size Unit: Acres  
Contact: Lisa Serra  
Contact Title: Location Manager  
Contact Phone: 951-736-3305  
Contact Phone Ext: Not reported  
Contact Email: lisa.serra@firstgroup.com  
Operator Name: First Student Inc C O Strata Environmental  
Operator Address: 110 Perimeter Park Rd Ste E  
Operator City: Knoxville  
Operator State: Tennessee  
Operator Zip: 37922  
Operator Contact: Ward Dilworth  
Operator Contact Title: Not reported  
Operator Contact Phone: 865-539-2077  
Operator Contact Phone Ext: 229  
Operator Contact Email: wdilworth@strataenv.com  
Operator Type: Private Business  
Developer: Not reported  
Developer Address: Not reported  
Developer City: Not reported  
Developer State: Tennessee  
Developer Zip: Not reported  
Developer Contact: Not reported  
Developer Contact Title: Not reported  
Constype Linear Utility Ind: Not reported  
Emergency Phone: 626-221-1026  
Emergency Phone Ext: Not reported  
Constype Above Ground Ind: Not reported  
Constype Below Ground Ind: Not reported  
Constype Cable Line Ind: Not reported  
Constype Comm Line Ind: Not reported  
Constype Commercial Ind: Not reported  
Constype Electrical Line Ind: Not reported  
Constype Gas Line Ind: Not reported  
Constype Industrial Ind: Not reported  
Constype Other Description: Not reported  
Constype Other Ind: Not reported  
Constype Recons Ind: Not reported  
Constype Residential Ind: Not reported  
Constype Transport Ind: Not reported  
Constype Utility Description: Not reported  
Constype Utility Ind: Not reported  
Constype Water Sewer Ind: Not reported

Map ID  
Direction  
Distance  
Elevation

MAP FINDINGS

Site

Database(s)

EDR ID Number  
EPA ID Number

**DISTRICT SERVICE CENTER (Continued)**

**S108211691**

Dir Discharge Uswater Ind: N  
Receiving Water Name: Temescal Wash  
Certifier: Susan Kirkpatrick  
Certifier Title: Sr Environmental Project Program Mgr  
Certification Date: 09-APR-15  
Primary Sic: 4151-School Buses  
Secondary Sic: Not reported  
Tertiary Sic: Not reported

**CIWQS:**

Name: FIRST STUDENT INC 20414  
Address: 300 BUENA VISTA  
City,State,Zip: CORONA, CA 91720  
Agency: First Student Inc C O Strata Environmental  
Agency Address: 110 Perimeter Park Rd Ste E, Knoxville, TN 37922  
Place/Project Type: Industrial - School Buses  
SIC/NAICS: 4151  
Region: 8  
Program: INDSTW  
Regulatory Measure Status: Active  
Regulatory Measure Type: Storm water industrial  
Order Number: 2014-0057-DWQ  
WDID: 8 33I006607  
NPDES Number: CAS000001  
Adoption Date: Not reported  
Effective Date: 04/30/1992  
Termination Date: Not reported  
Expiration/Review Date: Not reported  
Design Flow: Not reported  
Major/Minor: Not reported  
Complexity: Not reported  
TTWQ: Not reported  
Enforcement Actions within 5 years: 0  
Violations within 5 years: 0  
Latitude: 33.87919  
Longitude: -117.5773

**CERS:**

Name: FIRST STUDENT INC 20414  
Address: 300 BUENA VISTA  
City,State,Zip: CORONA, CA 91720  
Site ID: 532041  
CERS ID: 215757  
CERS Description: Industrial Facility Storm Water

**Evaluation:**

Eval General Type: Other/Unknown  
Eval Date: 07-08-2020  
Violations Found: No  
Eval Type: Construction Storm Water Compliance Evaluation  
Eval Notes: RB staff inspected the site to determine compliance with IGP. Due to COVID-19, the inspection was performed from the vehicle. The site was clean and well maintained. No areas of concern were noted.  
Eval Division: Water Boards  
Eval Program: INDSTW  
Eval Source: SMARTS,

Map ID  
Direction  
Distance  
Elevation

MAP FINDINGS

Site

Database(s)

EDR ID Number  
EPA ID Number

**DISTRICT SERVICE CENTER (Continued)**

**S108211691**

Affiliation:

Affiliation Type Desc: Owner/Operator  
Entity Name: First Student Inc C O Strata Environmental  
Entity Title: Operator  
Affiliation Address: 110 Perimeter Park Rd Ste E  
Affiliation City: Knoxville  
Affiliation State: TN  
Affiliation Country: Not reported  
Affiliation Zip: 37922  
Affiliation Phone: ,

Name: ORANGE GROVE HIGH SC  
Address: 300 BUENA VISTA AVENUE  
City,State,Zip: CORONA, CA 92882  
Site ID: 609107  
CERS ID: 70000110  
CERS Description: School Investigation

Affiliation:

Affiliation Type Desc: Supervisor  
Entity Name: Shahir Haddad  
Entity Title: Not reported  
Affiliation Address: Not reported  
Affiliation City: Not reported  
Affiliation State: Not reported  
Affiliation Country: Not reported  
Affiliation Zip: Not reported  
Affiliation Phone: ,

Name: CORONA-NORCO UNIFIED SCHOOL DISTRICT  
Address: 300 BUENA VISTA AVE  
City,State,Zip: CORONA, CA 91720  
Site ID: 648012  
CERS ID: T0606500336  
CERS Description: Leaking Underground Storage Tank Cleanup Site

Affiliation:

Affiliation Type Desc: Local Agency Caseworker  
Entity Name: Riverside County LOP - RIVERSIDE COUNTY LOP  
Entity Title: Not reported  
Affiliation Address: 3880 LEMON ST SUITE 200  
Affiliation City: RIVERSIDE  
Affiliation State: CA  
Affiliation Country: Not reported  
Affiliation Zip: Not reported  
Affiliation Phone: 9519558980,

MAP FINDINGS

Map ID  
 Direction  
 Distance  
 Elevation

Site

Database(s)

EDR ID Number  
 EPA ID Number

**C25**  
**SE**  
**< 1/8**  
**0.105 mi.**  
**556 ft.**

**CORONA NORCO USD MAINTENANCE & OPERATIONS**  
**300 S BUENA VISTA AVE**  
**CORONA, CA 92882**

**UST U004240889**  
**N/A**

**Site 11 of 12 in cluster C**

**Relative:**  
**Higher**  
**Actual:**  
**645 ft.**

RIVERSIDE CO. UST:  
 Name: CORONA NORCO USD MAINTENANCE & OPERATIONS  
 Address: 300 S BUENA VISTA AVE  
 City,State,Zip: CORONA, CA 92882  
 Region: RIVERSIDE  
 Total Tanks: 2

UST:  
 Name: CORONA NORCO UNIFIED SCHOOL DISTRICT MAINTENANCE AND OPERATIONS  
 Address: 300 S BUENA VISTA AVE  
 City,State,Zip: CORONA, CA 92882  
 Facility ID: FA0015249  
 Permitting Agency: Riverside County Department of Environmental Health  
 CERSID: 10488025  
 Latitude: 33.8799600  
 Longitude: -117.577180  
 Owner type: Local Agency/District  
 Facility type: Motor Vehicle Fueling  
 Num of inuse ust: Not reported  
 Num of closed ust: 0  
 Num of oos ust: 0  
 Epa region: 9  
 Tribal lands: No  
 Tank owner name: Corona Norco Unified School District  
 Tank owner mailing address: 2820 Clark Ave.  
 Tank owner mailing city: Norco  
 Tank owner mailing zip: 92860  
 Tank owner mailing state: CA  
 Tank operator name: Corona Norco Unified School District  
 Tank operator mailing address: 300 Buena Vista Ave.  
 Tank operator mailing city: Corona  
 Tank operator mailing zip: 92882  
 Tank operator mailing state: CA  
 Tankidnumber: RW000370M004COU  
 Tank status: Confirmed/Updated Information  
 Tank configuration: Stand Alone Tank  
 Tank closure date: Not reported  
 Tank installation date: 1/1/1991 12:00:00 AM  
 Tank num of compartments: 1  
 Tank contents: Regular Unleaded  
 Tank capacity gallons: 20000  
 Tank type: Double Wall  
 Tank pc construction: Steel  
 Tank pwpiping construction: Fiberglass  
 Tank piping type: Pressure  
 Tank piping construction: Double Walled  
 Tank sacrificial anode: No  
 Tank cp impressed current: No  
 Tank cp shutoff: Yes  
 Tank alarms: No  
 Tank ball float: No  
 Tank spill bucket: Yes

Map ID  
 Direction  
 Distance  
 Elevation

MAP FINDINGS

Site

Database(s)

EDR ID Number  
 EPA ID Number

**CORONA NORCO USD MAINTENANCE & OPERATIONS (Continued)**

**U004240889**

Name: CORONA NORCO UNIFIED SCHOOL DISTRICT MAINTENANCE AND OPERATIONS  
 Address: 300 S BUENA VISTA AVE  
 City,State,Zip: CORONA, CA 92882  
 Facility ID: FA0015249  
 Permitting Agency: Riverside County Department of Environmental Health  
 CERSID: 10488025  
 Latitude: 33.8799600  
 Longitude: -117.577180  
 Owner type: Local Agency/District  
 Facility type: Motor Vehicle Fueling  
 Num of inuse ust: Not reported  
 Num of closed ust: 0  
 Num of oos ust: 0  
 Epa region: 9  
 Tribal lands: No  
 Tank owner name: Corona Norco Unified School District  
 Tank owner mailing address: 2820 Clark Ave.  
 Tank owner mailing city: Norco  
 Tank owner mailing zip: 92860  
 Tank owner mailing state: CA  
 Tank operator name: Corona Norco Unified School District  
 Tank operator mailing address: 300 Buena Vista Ave.  
 Tank operator mailing city: Corona  
 Tank operator mailing zip: 92882  
 Tank operator mailing state: CA  
 Tankidnumber: RW000370M005COU  
 Tank status: Confirmed/Updated Information  
 Tank configuration: Stand Alone Tank  
 Tank closure date: Not reported  
 Tank installation date: 1/1/1991 12:00:00 AM  
 Tank num of compartments: 1  
 Tank contents: Diesel  
 Tank capacity gallons: 20000  
 Tank type: Double Wall  
 Tank pc construction: Steel  
 Tank pwpiping construction: Fiberglass  
 Tank piping type: Pressure  
 Tank piping construction: Double Walled  
 Tank sacrificial anode: No  
 Tank cp impressed current: No  
 Tank cp shutoff: Yes  
 Tank alarms: No  
 Tank ball float: No  
 Tank spill bucket: Yes

**C26**  
**SE**  
**< 1/8**  
**0.105 mi.**  
**556 ft.**

**CORONA-NORCO UNIFIED SCHOOL DISTRICT**  
**300 BUENA VISTA AVE**  
**CORONA, CA 91720**  
**Site 12 of 12 in cluster C**

**Cortese** **S123771336**  
**HWTS** **N/A**  
**HAZNET**

**Relative:**  
**Higher**  
**Actual:**  
**645 ft.**

**CORTESE:**  
 Name: CORONA-NORCO UNIFIED SCHOOL DISTRICT  
 Address: 300 BUENA VISTA AVE  
 City,State,Zip: CORONA, CA 91720  
 Region: CORTESE  
 Envirostor Id: Not reported  
 Global ID: T0606500336



Map ID  
Direction  
Distance  
Elevation

MAP FINDINGS

Site

Database(s)

EDR ID Number  
EPA ID Number

**CORONA-NORCO UNIFIED SCHOOL DISTRICT (Continued)**

**S123771336**

Site/Facility Type: LUST CLEANUP SITE  
Cleanup Status: COMPLETED - CASE CLOSED  
Status Date: Not reported  
Site Code: Not reported  
Latitude: Not reported  
Longitude: Not reported  
Owner: Not reported  
Enf Type: Not reported  
Swat R: Not reported  
Flag: active  
Order No: Not reported  
Waste Discharge System No: Not reported  
Effective Date: Not reported  
Region 2: Not reported  
WID Id: Not reported  
Solid Waste Id No: Not reported  
Waste Management Uit Name: Not reported  
File Name: Active Open

**HWTS:**

Name: CORONA-NORCO UNIFIED SCHOOL DISTRICT  
Address: 300 BUENA VISTA AVE  
Address 2: Not reported  
City,State,Zip: CORONA, CA 91720  
EPA ID: CAX000024885  
Inactive Date: 04/30/1986  
Create Date: 09/13/1983  
Last Act Date: Not reported  
Mailing Name: Not reported  
Mailing Address: 300 BUENA VISTA AVE  
Mailing Address 2: Not reported  
Mailing City,State,Zip: CORONA, CA 917200000  
Owner Name: Not reported  
Owner Address: Not reported  
Owner Address 2: Not reported  
Owner City,State,Zip: Not reported  
Owner Phone: Not reported  
Owner Fax: Not reported  
Contact Name: INACTIVE PER SURVEY 1/95 HN  
Contact Address: Not reported  
Contact Address 2: Not reported  
City,State,Zip: Not reported  
Contact Phone: Not reported  
Contact Fax: Not reported  
Facility Status: Inactive  
Facility Type: PERMANENT  
Category: STATE  
Latitude: 33.879132  
Longitude: -117.5779755

**HAZNET:**

Name: CORONA-NORCO UNIFIED SCHOOL DISTRICT  
Address: 300 BUENA VISTA AVE  
Address 2: Not reported  
City,State,Zip: CORONA, CA 917200000  
Contact: INACTIVE PER SURVEY 1/95 HN

Map ID  
Direction  
Distance  
Elevation

MAP FINDINGS

Site

Database(s)

EDR ID Number  
EPA ID Number

**CORONA-NORCO UNIFIED SCHOOL DISTRICT (Continued)**

**S123771336**

Telephone:	7147363316
Mailing Name:	Not reported
Mailing Address:	300 BUENA VISTA AVE
Year:	1986
Gepaid:	CAX000024885
TSD EPA ID:	CAD020748125
CA Waste Code:	551 - Laboratory waste chemicals
Disposal Method:	03 -
Tons:	0
Year:	1986
Gepaid:	CAX000024885
TSD EPA ID:	CAT080013352
CA Waste Code:	222 - Oil/water separation sludge
Disposal Method:	R01 - Recycler
Tons:	29.607
Year:	1985
Gepaid:	CAX000024885
TSD EPA ID:	CAD020748125
CA Waste Code:	-
Disposal Method:	03 -
Tons:	0.003
Year:	1985
Gepaid:	CAX000024885
TSD EPA ID:	CAT080013352
CA Waste Code:	222 - Oil/water separation sludge
Disposal Method:	R01 - Recycler
Tons:	9.591
Year:	1985
Gepaid:	CAX000024885
TSD EPA ID:	CAT080013352
CA Waste Code:	221 - Waste oil and mixed oil
Disposal Method:	R01 - Recycler
Tons:	7.923
Year:	1985
Gepaid:	CAX000024885
TSD EPA ID:	Not reported
CA Waste Code:	551 - Laboratory waste chemicals
Disposal Method:	-
Tons:	0.0005
Year:	1984
Gepaid:	CAX000024885
TSD EPA ID:	CAT080013352
CA Waste Code:	223 - Unspecified oil-containing waste
Disposal Method:	R01 - Recycler
Tons:	12.51
Year:	1983
Gepaid:	CAX000024885
TSD EPA ID:	CAD067786749
CA Waste Code:	232 - Pesticides and other waste associated with pesticide production

Map ID  
 Direction  
 Distance  
 Elevation

MAP FINDINGS

Site

Database(s)

EDR ID Number  
 EPA ID Number

**CORONA-NORCO UNIFIED SCHOOL DISTRICT (Continued)**

**S123771336**

Disposal Method:	03 -
Tons:	0.0005
Year:	1983
Gepaid:	CAX000024885
TSD EPA ID:	CAD067786749
CA Waste Code:	111 -
Disposal Method:	03 -
Tons:	0.0125

**27**  
**NE**  
 < 1/8  
**0.107 mi.**  
**566 ft.**

**JOE C MARTINEZ AND LYDIA A MARTINEZ**  
**124 N BUENA VISTA AVE**  
**CORONA, CA 92882**

**RCRA NonGen / NLR**

**1027079689**  
**CAC003151645**

**Relative:**  
**Lower**  
**Actual:**  
**622 ft.**

RCRA Listings:	
Date Form Received by Agency:	20211207
Handler Name:	Joe C Martinez And Lydia A Martinez
Handler Address:	124 N BUENA VISTA AVE
Handler City,State,Zip:	CORONA, CA 92882
EPA ID:	CAC003151645
Contact Name:	JOE MARTINEZ
Contact Address:	124 N BUENA VISTA AVE
Contact City,State,Zip:	CORONA, CA 92882
Contact Telephone:	951-808-2522
Contact Fax:	Not reported
Contact Email:	FAVILA@BURNS-ENVIRO.COM
Contact Title:	Not reported
EPA Region:	09
Land Type:	Not reported
Federal Waste Generator Description:	Not a generator, verified
Non-Notifier:	Not reported
Biennial Report Cycle:	Not reported
Accessibility:	Not reported
Active Site Indicator:	Not reported
State District Owner:	Not reported
State District:	Not reported
Mailing Address:	124 N BUENA VISTA AVE
Mailing City,State,Zip:	CORONA, CA 92882
Owner Name:	Joe C Martinez And Lydia A Martinez
Owner Type:	Other
Operator Name:	Joe Martinez
Operator Type:	Other
Short-Term Generator Activity:	No
Importer Activity:	No
Mixed Waste Generator:	No
Transporter Activity:	No
Transfer Facility Activity:	No
Recycler Activity with Storage:	No
Small Quantity On-Site Burner Exemption:	No
Smelting Melting and Refining Furnace Exemption:	No
Underground Injection Control:	No
Off-Site Waste Receipt:	No
Universal Waste Indicator:	No
Universal Waste Destination Facility:	No
Federal Universal Waste:	No

Map ID  
Direction  
Distance  
Elevation

MAP FINDINGS

Site

Database(s)

EDR ID Number  
EPA ID Number

**JOE C MARTINEZ AND LYDIA A MARTINEZ (Continued)**

**1027079689**

Active Site State-Reg Handler: ---  
Federal Facility Indicator: Not reported  
Hazardous Secondary Material Indicator: N  
Sub-Part K Indicator: Not reported  
2018 GPRC Permit Baseline: Not on the Baseline  
2018 GPRC Renewals Baseline: Not on the Baseline  
202 GPRC Corrective Action Baseline: No  
Subject to Corrective Action Universe: No  
Non-TSDFs Where RCRA CA has Been Imposed Universe: No  
Corrective Action Priority Ranking: No NCAPS ranking  
Environmental Control Indicator: No  
Institutional Control Indicator: No  
Human Exposure Controls Indicator: N/A  
Groundwater Controls Indicator: N/A  
Significant Non-Complier Universe: No  
Unaddressed Significant Non-Complier Universe: No  
Addressed Significant Non-Complier Universe: No  
Significant Non-Complier With a Compliance Schedule Universe: No  
Financial Assurance Required: Not reported  
Handler Date of Last Change: 20211207  
Recognized Trader-Importer: No  
Recognized Trader-Exporter: No  
Importer of Spent Lead Acid Batteries: No  
Exporter of Spent Lead Acid Batteries: No  
Recycler Activity Without Storage: No  
Manifest Broker: No  
Sub-Part P Indicator: No

**Handler - Owner Operator:**

Owner/Operator Indicator: Operator  
Owner/Operator Name: JOE MARTINEZ  
Legal Status: Other  
Date Became Current: Not reported  
Date Ended Current: Not reported  
Owner/Operator Address: 124 N BUENA VISTA AVE  
Owner/Operator City,State,Zip: CORONA, CA 92882  
Owner/Operator Telephone: 951-808-2522  
Owner/Operator Telephone Ext: Not reported  
Owner/Operator Fax: Not reported  
Owner/Operator Email: Not reported

Owner/Operator Indicator: Owner  
Owner/Operator Name: JOE C MARTINEZ AND LYDIA A MARTINEZ  
Legal Status: Other  
Date Became Current: Not reported  
Date Ended Current: Not reported  
Owner/Operator Address: 124 N BUENA VISTA AVE  
Owner/Operator City,State,Zip: CORONA, CA 92882  
Owner/Operator Telephone: 951-808-2522  
Owner/Operator Telephone Ext: Not reported  
Owner/Operator Fax: Not reported  
Owner/Operator Email: Not reported

**Historic Generators:**

Receive Date: 20211207

Map ID  
 Direction  
 Distance  
 Elevation

MAP FINDINGS

Site

Database(s)

EDR ID Number  
 EPA ID Number

**JOE C MARTINEZ AND LYDIA A MARTINEZ (Continued)**

**1027079689**

Handler Name: JOE C MARTINEZ AND LYDIA A MARTINEZ  
 Federal Waste Generator Description: Not a generator, verified  
 State District Owner: Not reported  
 Large Quantity Handler of Universal Waste: No  
 Recognized Trader Importer: No  
 Recognized Trader Exporter: No  
 Spent Lead Acid Battery Importer: No  
 Spent Lead Acid Battery Exporter: No  
 Current Record: Yes  
 Non Storage Recycler Activity: No  
 Electronic Manifest Broker: No

List of NAICS Codes and Descriptions:

NAICS Code: 56299  
 NAICS Description: ALL OTHER WASTE MANAGEMENT SERVICES

Facility Has Received Notices of Violations:

Violations: No Violations Found

Evaluation Action Summary:

Evaluations: No Evaluations Found

**28**  
**NNE**  
**< 1/8**  
**0.115 mi.**  
**609 ft.**

**CALIFORNIA EXPRESS**  
**995 POMONA RD**  
**CORONA, CA 92880**

**RCRA NonGen / NLR**  
**FINDS**  
**ECHO**

**1000252259**  
**CAD981968365**

**Relative:**  
**Lower**  
**Actual:**  
**626 ft.**

RCRA Listings:  
 Date Form Received by Agency: 19870319  
 Handler Name: California Express  
 Handler Address: 995 POMONA RD  
 Handler City,State,Zip: CORONA, CA 92880  
 EPA ID: CAD981968365  
 Contact Name: ENVIRONMENTAL MANAGER  
 Contact Address: 995 PAMONA RD  
 Contact City,State,Zip: CORONA, CA 91720  
 Contact Telephone: 714-737-5072  
 Contact Fax: Not reported  
 Contact Email: Not reported  
 Contact Title: Not reported  
 EPA Region: 09  
 Land Type: Other  
 Federal Waste Generator Description: Not a generator, verified  
 Non-Notifier: Not reported  
 Biennial Report Cycle: Not reported  
 Accessibility: Not reported  
 Active Site Indicator: Handler Activities  
 State District Owner: Ca  
 State District: 4  
 Mailing Address: 995 PAMONA RD #SIXTY NINETH  
 Mailing City,State,Zip: CORONA, CA 91720  
 Owner Name: Dutton Wells Jimenez  
 Owner Type: Private  
 Operator Name: Not Required

Map ID  
 Direction  
 Distance  
 Elevation

MAP FINDINGS

Site

Database(s)

EDR ID Number  
 EPA ID Number

**CALIFORNIA EXPRESS (Continued)**

**1000252259**

Operator Type:	Private
Short-Term Generator Activity:	No
Importer Activity:	No
Mixed Waste Generator:	No
Transporter Activity:	Yes
Transfer Facility Activity:	No
Recycler Activity with Storage:	No
Small Quantity On-Site Burner Exemption:	No
Smelting Melting and Refining Furnace Exemption:	No
Underground Injection Control:	No
Off-Site Waste Receipt:	No
Universal Waste Indicator:	No
Universal Waste Destination Facility:	No
Federal Universal Waste:	No
Active Site State-Reg Handler:	---
Federal Facility Indicator:	Not reported
Hazardous Secondary Material Indicator:	NN
Sub-Part K Indicator:	Not reported
2018 GPRC Permit Baseline:	Not on the Baseline
2018 GPRC Renewals Baseline:	Not on the Baseline
202 GPRC Corrective Action Baseline:	No
Subject to Corrective Action Universe:	No
Non-TSDFs Where RCRA CA has Been Imposed Universe:	No
Corrective Action Priority Ranking:	No NCAPS ranking
Environmental Control Indicator:	No
Institutional Control Indicator:	No
Human Exposure Controls Indicator:	N/A
Groundwater Controls Indicator:	N/A
Significant Non-Complier Universe:	No
Unaddressed Significant Non-Complier Universe:	No
Addressed Significant Non-Complier Universe:	No
Significant Non-Complier With a Compliance Schedule Universe:	No
Financial Assurance Required:	Not reported
Handler Date of Last Change:	20020627
Recognized Trader-Importer:	No
Recognized Trader-Exporter:	No
Importer of Spent Lead Acid Batteries:	No
Exporter of Spent Lead Acid Batteries:	No
Recycler Activity Without Storage:	Not reported
Manifest Broker:	Not reported
Sub-Part P Indicator:	No

**Handler - Owner Operator:**

Owner/Operator Indicator:	Operator
Owner/Operator Name: NOT REQUIRED	
Legal Status:	Private
Date Became Current:	Not reported
Date Ended Current:	Not reported
Owner/Operator Address:	NOT REQUIRED
Owner/Operator City,State,Zip:	NOT REQUIRED, ME 99999
Owner/Operator Telephone:	415-555-1212
Owner/Operator Telephone Ext:	Not reported
Owner/Operator Fax:	Not reported
Owner/Operator Email:	Not reported

Owner/Operator Indicator: Owner

Map ID  
Direction  
Distance  
Elevation

MAP FINDINGS

Site

Database(s)

EDR ID Number  
EPA ID Number

**CALIFORNIA EXPRESS (Continued)**

**1000252259**

Owner/Operator Name: DUTTON WELLS JIMENEZ  
Legal Status: Private  
Date Became Current: Not reported  
Date Ended Current: Not reported  
Owner/Operator Address: NOT REQUIRED  
Owner/Operator City,State,Zip: NOT REQUIRED, ME 99999  
Owner/Operator Telephone: 415-555-1212  
Owner/Operator Telephone Ext: Not reported  
Owner/Operator Fax: Not reported  
Owner/Operator Email: Not reported

Historic Generators:

Receive Date: 19870319  
Handler Name: CALIFORNIA EXPRESS  
Federal Waste Generator Description: Not a generator, verified  
State District Owner: Ca  
Large Quantity Handler of Universal Waste: No  
Recognized Trader Importer: No  
Recognized Trader Exporter: No  
Spent Lead Acid Battery Importer: No  
Spent Lead Acid Battery Exporter: No  
Current Record: Yes  
Non Storage Recycler Activity: Not reported  
Electronic Manifest Broker: Not reported

List of NAICS Codes and Descriptions:

NAICS Codes: No NAICS Codes Found

Facility Has Received Notices of Violations:

Violations: No Violations Found

Evaluation Action Summary:

Evaluations: No Evaluations Found

FINDS:

Registry ID: 110008273117

[Click Here for FRS Facility Detail Report:](#)

Environmental Interest/Information System:

The Resource Conservation and Recovery Act Information System (RCRAInfo) is EPA's comprehensive information system in support of the Resource Conservation and Recovery Act (RCRA) of 1976 and the Hazardous and Solid Waste Amendments (HSWA) of 1984. It tracks many types of information about generators, transporters, treaters, storers, and disposers of hazardous waste.

[Click this hyperlink](#) while viewing on your computer to access additional FINDS: detail in the EDR Site Report.

ECHO:

Envid: 1000252259  
Registry ID: 110008273117  
DFR URL: <http://echo.epa.gov/detailed-facility-report?fid=110008273117>  
Name: CALIFORNIA EXPRESS

Map ID  
 Direction  
 Distance  
 Elevation

MAP FINDINGS

Site

Database(s)

EDR ID Number  
 EPA ID Number

**CALIFORNIA EXPRESS (Continued)**

**1000252259**

Address: 995 POMONA RD  
 City,State,Zip: CORONA, CA 92880

**D29**  
**WSW**  
**< 1/8**  
**0.120 mi.**  
**636 ft.**  
**Relative:**  
**Higher**

**DRYCLEAN EXPRESS**  
**341 H S LINCOLN AVE**  
**CORONA, CA 92880**  
**Site 1 of 17 in cluster D**

**RCRA-SQG** **1000174459**  
**FINDS** **CAD982485617**  
**ECHO**  
**DRYCLEANERS**  
**EMI**  
**HWTS**  
**HAZNET**

**Actual:**  
**664 ft.**

RCRA Listings:  
 Date Form Received by Agency: 19891205  
 Handler Name: Dryclean Express  
 Handler Address: 341 H S LINCOLN AVE  
 Handler City,State,Zip: CORONA, CA 92880  
 EPA ID: CAD982485617  
 Contact Name: ENVIRONMENTAL MANAGER  
 Contact Address: 341 H S LINCOLN AVE  
 Contact City,State,Zip: CORONA, CA 91720  
 Contact Telephone: 714-272-3868  
 Contact Fax: Not reported  
 Contact Email: Not reported  
 Contact Title: Not reported  
 EPA Region: 09  
 Land Type: Other  
 Federal Waste Generator Description: Small Quantity Generator  
 Non-Notifier: Not reported  
 Biennial Report Cycle: Not reported  
 Accessibility: Not reported  
 Active Site Indicator: Handler Activities  
 State District Owner: Ca  
 State District: 4  
 Mailing Address: 341 H S LINCOLN AVE  
 Mailing City,State,Zip: CORONA, CA 92880  
 Owner Name: Kang Kyung Tae  
 Owner Type: Private  
 Operator Name: Not Required  
 Operator Type: Private  
 Short-Term Generator Activity: No  
 Importer Activity: No  
 Mixed Waste Generator: No  
 Transporter Activity: No  
 Transfer Facility Activity: No  
 Recycler Activity with Storage: No  
 Small Quantity On-Site Burner Exemption: No  
 Smelting Melting and Refining Furnace Exemption: No  
 Underground Injection Control: No  
 Off-Site Waste Receipt: No  
 Universal Waste Indicator: No  
 Universal Waste Destination Facility: No  
 Federal Universal Waste: No  
 Active Site State-Reg Handler: ---  
 Federal Facility Indicator: Not reported  
 Hazardous Secondary Material Indicator: NN  
 Sub-Part K Indicator: Not reported  
 2018 GPRP Permit Baseline: Not on the Baseline  
 2018 GPRP Renewals Baseline: Not on the Baseline



Map ID  
Direction  
Distance  
Elevation

MAP FINDINGS

Site

Database(s)

EDR ID Number  
EPA ID Number

**DRYCLEAN EXPRESS (Continued)**

**1000174459**

202 GPRC Corrective Action Baseline: No  
Subject to Corrective Action Universe: No  
Non-TSDFs Where RCRA CA has Been Imposed Universe: No  
Corrective Action Priority Ranking: No NCAPS ranking  
Environmental Control Indicator: No  
Institutional Control Indicator: No  
Human Exposure Controls Indicator: N/A  
Groundwater Controls Indicator: N/A  
Significant Non-Complier Universe: No  
Unaddressed Significant Non-Complier Universe: No  
Addressed Significant Non-Complier Universe: No  
Significant Non-Complier With a Compliance Schedule Universe: No  
Financial Assurance Required: Not reported  
Handler Date of Last Change: 20020627  
Recognized Trader-Importer: No  
Recognized Trader-Exporter: No  
Importer of Spent Lead Acid Batteries: No  
Exporter of Spent Lead Acid Batteries: No  
Recycler Activity Without Storage: Not reported  
Manifest Broker: Not reported  
Sub-Part P Indicator: No

**Handler - Owner Operator:**

Owner/Operator Indicator: Operator  
Owner/Operator Name: NOT REQUIRED  
Legal Status: Private  
Date Became Current: Not reported  
Date Ended Current: Not reported  
Owner/Operator Address: NOT REQUIRED  
Owner/Operator City,State,Zip: NOT REQUIRED, ME 99999  
Owner/Operator Telephone: 415-555-1212  
Owner/Operator Telephone Ext: Not reported  
Owner/Operator Fax: Not reported  
Owner/Operator Email: Not reported

Owner/Operator Indicator: Owner  
Owner/Operator Name: KANG KYUNG TAE  
Legal Status: Private  
Date Became Current: Not reported  
Date Ended Current: Not reported  
Owner/Operator Address: NOT REQUIRED  
Owner/Operator City,State,Zip: NOT REQUIRED, ME 99999  
Owner/Operator Telephone: 415-555-1212  
Owner/Operator Telephone Ext: Not reported  
Owner/Operator Fax: Not reported  
Owner/Operator Email: Not reported

**Historic Generators:**

Receive Date: 19891205  
Handler Name: DRYCLEAN EXPRESS  
Federal Waste Generator Description: Small Quantity Generator  
State District Owner: Ca  
Large Quantity Handler of Universal Waste: No  
Recognized Trader Importer: No  
Recognized Trader Exporter: No

Map ID  
Direction  
Distance  
Elevation

MAP FINDINGS

Site

Database(s)

EDR ID Number  
EPA ID Number

**DRYCLEAN EXPRESS (Continued)**

**1000174459**

Spent Lead Acid Battery Importer: No  
Spent Lead Acid Battery Exporter: No  
Current Record: Yes  
Non Storage Recycler Activity: Not reported  
Electronic Manifest Broker: Not reported

List of NAICS Codes and Descriptions:

NAICS Code: 81232  
NAICS Description: DRYCLEANING AND LAUNDRY SERVICES (EXCEPT COIN-OPERATED)

Facility Has Received Notices of Violations:

Violations: No Violations Found

Evaluation Action Summary:

Evaluations: No Evaluations Found

FINDS:

Registry ID: 110008279157

[Click Here for FRS Facility Detail Report:](#)

Environmental Interest/Information System:

The Resource Conservation and Recovery Act Information System (RCRAInfo) is EPA's comprehensive information system in support of the Resource Conservation and Recovery Act (RCRA) of 1976 and the Hazardous and Solid Waste Amendments (HSWA) of 1984. It tracks many types of information about generators, transporters, treaters, storers, and disposers of hazardous waste.

[Click this hyperlink](#) while viewing on your computer to access additional FINDS: detail in the EDR Site Report.

ECHO:

Envid: 1000174459  
Registry ID: 110008279157  
DFR URL: <http://echo.epa.gov/detailed-facility-report?fid=110008279157>  
Name: DRYCLEAN EXPRESS  
Address: 341 H S LINCOLN AVE  
City,State,Zip: CORONA, CA 92880

DRYCLEANERS:

Name: DRYCLEAN EXPRESS CLEANERS  
Address: 341 SO LINCOLN AVE #H  
City,State,Zip: CORONA, CA 917200000  
EPA Id: CAL000147435  
NAICS Code: 81232  
NAICS Description: Drycleaning and Laundry Services (except Coin-Operated)  
SIC Code: 7211  
SIC Description: Power Laundries, Family and Commercial  
Create Date: 07/06/1998  
Facility Active: No  
Inactive Date: 06/30/2005  
Facility Addr2: Not reported  
Owner Name: DUK HO KIM  
Owner Address: 341 SO LINCOLN AVE #H

Map ID  
Direction  
Distance  
Elevation

MAP FINDINGS

Site

Database(s)

EDR ID Number  
EPA ID Number

**DRYCLEAN EXPRESS (Continued)**

**1000174459**

Owner Address 2: Not reported  
Owner Telephone: 9092723868  
Contact Name: DUK HO KIM/OWNER  
Contact Address: 341 SO LINCOLN AVE #H  
Contact Address 2: Not reported  
Contact Telephone: 9092723868  
Contact Fax: Not reported  
Mailing Name: Not reported  
Mailing Address 1: 341 S LINCOLN AVE #H  
Mailing Address 2: Not reported  
Mailing City: CORONA  
Mailing State: CA  
Mailing Zip: 928820000  
Owner Fax: Not reported  
Region Code: 4  
Latitude: 33.87947  
Longitude: -117.582881

**EMI:**

Name: DRYCLEAN EXPRESS CLEANERS, K.T  
Address: 341 H S LINCOLN AVE  
City,State,Zip: CORONA, CA 917200000  
Year: 1990  
County Code: 33  
Air Basin: SC  
Facility ID: 76141  
Air District Name: SC  
SIC Code: 7216  
Air District Name: SOUTH COAST AQMD  
Community Health Air Pollution Info System: Not reported  
Consolidated Emission Reporting Rule: Not reported  
Total Organic Hydrocarbon Gases Tons/Yr: 1  
Reactive Organic Gases Tons/Yr: 1  
Carbon Monoxide Emissions Tons/Yr: 0  
NOX - Oxides of Nitrogen Tons/Yr: 0  
SOX - Oxides of Sulphur Tons/Yr: 0  
Particulate Matter Tons/Yr: 0  
Part. Matter 10 Micrometers and Smlr Tons/Yr:0

**HWTS:**

Name: DRYCLEAN EXPRESS  
Address: 341 H S LINCOLN AVE  
Address 2: Not reported  
City,State,Zip: CORONA, CA 91720  
EPA ID: CAD982485617  
Inactive Date: 12/31/1899  
Create Date: 06/29/1990  
Last Act Date: Not reported  
Mailing Name: Not reported  
Mailing Address: 341 S LINCOLN AVE STE H  
Mailing Address 2: Not reported  
Mailing City,State,Zip: CORONA, CA 917207137  
Owner Name: Not reported  
Owner Address: Not reported  
Owner Address 2: Not reported  
Owner City,State,Zip: Not reported

Map ID  
Direction  
Distance  
Elevation

MAP FINDINGS

Site

Database(s)

EDR ID Number  
EPA ID Number

**DRYCLEAN EXPRESS (Continued)**

**1000174459**

Owner Phone: Not reported  
Owner Fax: Not reported  
Contact Name: Not reported  
Contact Address: BUSINESS SOLD OUT  
Contact Address 2: Not reported  
City,State,Zip: Not reported  
Contact Phone: Not reported  
Contact Fax: Not reported  
Facility Status: Inactive  
Facility Type: PERMANENT  
Category: FEDERAL  
Latitude: 33.879877  
Longitude: -117.582853

**HAZNET:**

Name: DRYCLEAN EXPRESS  
Address: 341 H S LINCOLN AVE  
Address 2: Not reported  
City,State,Zip: CORONA, CA 917200000  
Contact: --  
Telephone: --  
Mailing Name: Not reported  
Mailing Address: 341 S LINCOLN AVE STE H

Year: 1996  
Gepaid: CAD982485617  
TSD EPA ID: CAD981397417  
CA Waste Code: 211 - Halogenated solvents (chloroforms, methyl chloride, perchloroethylene, etc)  
Disposal Method: R01 - Recycler  
Tons: 0.0542

**Additional Info:**

Year: 1996  
Gen EPA ID: CAD982485617

Shipment Date: 19960508  
Creation Date: 5/30/1997 0:00:00  
Receipt Date: 19960509  
Manifest ID: 96061740  
Trans EPA ID: CAD981414386  
Trans Name: Not reported  
Trans 2 EPA ID: Not reported  
Trans 2 Name: Not reported  
TSD EPA ID: CAD981397417  
Trans Name: Not reported  
TSD Ait EPA ID: Not reported  
TSD Ait Name: Not reported  
Waste Code Description: 211 - Halogenated solvents (chloroform, methyl chloride, perchloroethylene, etc.  
RCRA Code: F002  
Meth Code: R01 - Recycler  
Quantity Tons: 0.0542  
Waste Quantity: 13  
Quantity Unit: G

Map ID  
 Direction  
 Distance  
 Elevation

MAP FINDINGS

Site

Database(s)

EDR ID Number  
 EPA ID Number

**DRYCLEAN EXPRESS (Continued)**

**1000174459**

Additional Code 1:	Not reported
Additional Code 2:	Not reported
Additional Code 3:	Not reported
Additional Code 4:	Not reported
Additional Code 5:	Not reported
Shipment Date:	19960508
Creation Date:	5/30/1997 0:00:00
Receipt Date:	19960509
Manifest ID:	96061740
Trans EPA ID:	CAD981414386
Trans Name:	Not reported
Trans 2 EPA ID:	Not reported
Trans 2 Name:	Not reported
TSDf EPA ID:	CAD981397417
Trans Name:	Not reported
TSDf Alt EPA ID:	Not reported
TSDf Alt Name:	Not reported
Waste Code Description:	211 - Halogenated solvents (chloroform, methyl chloride, perchloroethylene, etc.
RCRA Code:	F002
Meth Code:	R01 - Recycler
Quantity Tons:	0
Waste Quantity:	0
Quantity Unit:	Not reported
Additional Code 1:	Not reported
Additional Code 2:	Not reported
Additional Code 3:	Not reported
Additional Code 4:	Not reported
Additional Code 5:	Not reported

**D30**  
**WSW**  
 < 1/8  
 0.123 mi.  
 647 ft.

**SPEED WASH LAUNDRY**  
**321 S LINCOLN AVE**  
**CORONA, CA 92882**  
 Site 2 of 17 in cluster D

**EDR Hist Cleaner 1018575359**  
**N/A**

**Relative:**  
**Higher**

EDR Hist Cleaner

**Actual:**  
**666 ft.**

Year: Name:  
 2012 EVOEVE

Type:  
 Laundry And Drycleaner Agents

**31**  
**SSE**  
 1/8-1/4  
 0.127 mi.  
 668 ft.

**RCIT BUENA VISTA**  
**330 S BUENA VISTA AVE**  
**CORONA, CA 92882**

**RCRA NonGen / NLR 1024833906**  
**CAL000373652**

**Relative:**  
**Higher**

RCRA Listings:  
 Date Form Received by Agency:  
 Handler Name:  
 Handler Address:  
 Handler City,State,Zip:  
 EPA ID:  
 Contact Name:  
 Contact Address:

20120413  
 Rcit Buena Vista  
 330 S BUENA VISTA AVE  
 CORONA, CA 92882  
 CAL000373652  
 MARIANNE CRANE  
 7195 ALESSANDRO BLVD.

**Actual:**  
**648 ft.**

Map ID  
 Direction  
 Distance  
 Elevation

MAP FINDINGS

Site

Database(s)

EDR ID Number  
 EPA ID Number

**RCIT BUENA VISTA (Continued)**

**1024833906**

Contact City,State,Zip:	RIVERSIDE, CA 92506
Contact Telephone:	951-955-0570
Contact Fax:	951-955-0603
Contact Email:	MCRANE@RIVCO.ORG
Contact Title:	Not reported
EPA Region:	09
Land Type:	Not reported
Federal Waste Generator Description:	Not a generator, verified
Non-Notifier:	Not reported
Biennial Report Cycle:	Not reported
Accessibility:	Not reported
Active Site Indicator:	Handler Activities
State District Owner:	Not reported
State District:	Not reported
Mailing Address:	7195 ALESSANDRO BLVD
Mailing City,State,Zip:	RIVERSIDE, CA 92506-0000
Owner Name:	County Of Riverside - Rcit
Owner Type:	Other
Operator Name:	Marianne Crane
Operator Type:	Other
Short-Term Generator Activity:	No
Importer Activity:	No
Mixed Waste Generator:	No
Transporter Activity:	No
Transfer Facility Activity:	No
Recycler Activity with Storage:	No
Small Quantity On-Site Burner Exemption:	No
Smelting Melting and Refining Furnace Exemption:	No
Underground Injection Control:	No
Off-Site Waste Receipt:	No
Universal Waste Indicator:	Yes
Universal Waste Destination Facility:	Yes
Federal Universal Waste:	No
Active Site State-Reg Handler:	---
Federal Facility Indicator:	Not reported
Hazardous Secondary Material Indicator:	N
Sub-Part K Indicator:	Not reported
2018 GPRC Permit Baseline:	Not on the Baseline
2018 GPRC Renewals Baseline:	Not on the Baseline
202 GPRC Corrective Action Baseline:	No
Subject to Corrective Action Universe:	No
Non-TSDFs Where RCRA CA has Been Imposed Universe:	No
Corrective Action Priority Ranking:	No NCAPS ranking
Environmental Control Indicator:	No
Institutional Control Indicator:	No
Human Exposure Controls Indicator:	N/A
Groundwater Controls Indicator:	N/A
Significant Non-Complier Universe:	No
Unaddressed Significant Non-Complier Universe:	No
Addressed Significant Non-Complier Universe:	No
Significant Non-Complier With a Compliance Schedule Universe:	No
Financial Assurance Required:	Not reported
Handler Date of Last Change:	20180906
Recognized Trader-Importer:	No
Recognized Trader-Exporter:	No
Importer of Spent Lead Acid Batteries:	No
Exporter of Spent Lead Acid Batteries:	No

Map ID  
Direction  
Distance  
Elevation

MAP FINDINGS

Site

Database(s)

EDR ID Number  
EPA ID Number

**RCIT BUENA VISTA (Continued)**

**1024833906**

Recycler Activity Without Storage: No  
Manifest Broker: No  
Sub-Part P Indicator: No

Handler - Owner Operator:

Owner/Operator Indicator: Owner  
Owner/Operator Name: COUNTY OF RIVERSIDE - RCIT  
Legal Status: Other  
Date Became Current: Not reported  
Date Ended Current: Not reported  
Owner/Operator Address: 7195 ALESSANDRO BLVD  
Owner/Operator City,State,Zip: RIVERSIDE, CA 92506-0000  
Owner/Operator Telephone: 951-955-3580  
Owner/Operator Telephone Ext: Not reported  
Owner/Operator Fax: Not reported  
Owner/Operator Email: Not reported

Owner/Operator Indicator: Operator  
Owner/Operator Name: MARIANNE CRANE  
Legal Status: Other  
Date Became Current: Not reported  
Date Ended Current: Not reported  
Owner/Operator Address: 7195 ALESSANDRO BLVD.  
Owner/Operator City,State,Zip: RIVERSIDE, CA 92506  
Owner/Operator Telephone: 951-955-0570  
Owner/Operator Telephone Ext: Not reported  
Owner/Operator Fax: Not reported  
Owner/Operator Email: Not reported

Historic Generators:

Receive Date: 20120413  
Handler Name: RCIT BUENA VISTA  
Federal Waste Generator Description: Not a generator, verified  
State District Owner: Not reported  
Large Quantity Handler of Universal Waste: No  
Recognized Trader Importer: No  
Recognized Trader Exporter: No  
Spent Lead Acid Battery Importer: No  
Spent Lead Acid Battery Exporter: No  
Current Record: Yes  
Non Storage Recycler Activity: Not reported  
Electronic Manifest Broker: Not reported

List of NAICS Codes and Descriptions:

NAICS Code: 92219  
NAICS Description: OTHER JUSTICE, PUBLIC ORDER, AND SAFETY ACTIVITIES

Facility Has Received Notices of Violations:

Violations: No Violations Found

Evaluation Action Summary:

Evaluations: No Evaluations Found

Map ID  
 Direction  
 Distance  
 Elevation

MAP FINDINGS

Site

Database(s)

EDR ID Number  
 EPA ID Number

**D32**  
**West**  
**1/8-1/4**  
**0.129 mi.**  
**681 ft.**

**TEXACO LINCOLN**  
**230 S S LINCOLN AVE**  
**CORONA, CA 92882**  
**Site 3 of 17 in cluster D**

**LUST** **S109284970**  
**Cortese** **N/A**  
**CERS**

**Relative:**  
**Higher**  
**Actual:**  
**658 ft.**

LUST:

Name: TEXACO LINCOLN  
 Address: 230 S S LINCOLN AVE  
 City,State,Zip: CORONA, CA 92882  
 Lead Agency: RIVERSIDE COUNTY LOP  
 Case Type: LUST Cleanup Site  
 Geo Track: [http://geotracker.waterboards.ca.gov/profile\\_report.asp?global\\_id=T0606500442](http://geotracker.waterboards.ca.gov/profile_report.asp?global_id=T0606500442)  
 Global Id: T0606500442  
 Latitude: 33.8804715965493  
 Longitude: -117.583030169312  
 Status: Completed - Case Closed  
 Status Date: 06/20/1997  
 Case Worker: SCB  
 RB Case Number: 083302737T  
 Local Agency: RIVERSIDE COUNTY LOP  
 File Location: Local Agency Warehouse  
 Local Case Number: 95351  
 Potential Media Affect: Soil  
 Potential Contaminants of Concern: Diesel, Gasoline  
 EPA Region: 9  
 Coordinate Source: Google Map Move  
 Cuf Case: YES  
 Quantity Released Gallons: Not reported  
 Begin Date: 12/28/1994  
 Leak Reported Date: 04/17/1995  
 How Discovered: UST System Modification  
 How Discovered Description: Not reported  
 Discharge Source: Other  
 Discharge Cause: Unknown  
 Stop Method: Replace product piping  
 Stop Description: Not reported  
 No Further Action Date: 06/20/1997  
 CA Water Watershed Name: Santa Ana River - Middle Santa Ana River - Temescal (801.25)  
 Dwr Groundwater Subbasin Name: Upper Santa Ana Valley - Temescal (8-002.09)  
 Disadvantaged Community: Not reported  
 CA Enviroscreen 3 Score: 96-100% (highest scores)  
 CA Enviroscreen 4 Score: 80-85%  
 Military DOD Site: No  
 Facility Project Subtype: Not reported  
 RWQCB Region: SANTA ANA RWQCB (REGION 8)  
 Site History: Not reported

LUST:

Global Id: T0606500442  
 Contact Type: Local Agency Caseworker - Primary Caseworker  
 Contact Name: SHARON BOLTINGHOUSE  
 Organization Name: RIVERSIDE COUNTY LOP  
 Address: 3880 LEMON ST SUITE 200  
 City: RIVERSIDE  
 Email: sbolting@rivco.org  
 Phone Number: 9519558980

LUST:



Map ID  
Direction  
Distance  
Elevation

MAP FINDINGS

Site

Database(s)

EDR ID Number  
EPA ID Number

**TEXACO LINCOLN (Continued)**

**S109284970**

Global Id: T0606500442  
Action Type: ENFORCEMENT  
Date: 04/16/1995  
Action: File review - #RCDEH Upload Site File 10/29/2015

Global Id: T0606500442  
Action Type: ENFORCEMENT  
Date: 04/17/1995  
Action: Closure/No Further Action Letter - #RCDEH0417

Global Id: T0606500442  
Action Type: Other  
Date: 04/17/1995  
Action: Leak Discovery

Global Id: T0606500442  
Action Type: Other  
Date: 04/17/1995  
Action: Leak Reported

Global Id: T0606500442  
Action Type: Other  
Date: 12/28/1994  
Action: Leak Stopped

**LUST:**

Global Id: T0606500442  
Status: Open - Case Begin Date  
Status Date: 12/28/1994

Global Id: T0606500442  
Status: Open - Site Assessment  
Status Date: 04/17/1995

Global Id: T0606500442  
Status: Open - Site Assessment  
Status Date: 01/03/1996

Global Id: T0606500442  
Status: Completed - Case Closed  
Status Date: 06/20/1997

**CORTESE:**

Name: TEXACO LINCOLN  
Address: 230 S S LINCOLN AVE  
City,State,Zip: CORONA, CA 92882  
Region: CORTESE  
Envirostor Id: Not reported  
Global ID: T0606500442  
Site/Facility Type: LUST CLEANUP SITE  
Cleanup Status: COMPLETED - CASE CLOSED  
Status Date: Not reported  
Site Code: Not reported  
Latitude: Not reported  
Longitude: Not reported

Map ID  
Direction  
Distance  
Elevation

MAP FINDINGS

Site

Database(s)

EDR ID Number  
EPA ID Number

**TEXACO LINCOLN (Continued)**

**S109284970**

Owner: Not reported  
Enf Type: Not reported  
Swat R: Not reported  
Flag: active  
Order No: Not reported  
Waste Discharge System No: Not reported  
Effective Date: Not reported  
Region 2: Not reported  
WID Id: Not reported  
Solid Waste Id No: Not reported  
Waste Management Uit Name: Not reported  
File Name: Active Open

**CERS:**

Name: TEXACO LINCOLN  
Address: 230 S S LINCOLN AVE  
City,State,Zip: CORONA, CA 92882  
Site ID: 689666  
CERS ID: T0606500442  
CERS Description: Leaking Underground Storage Tank Cleanup Site

**Affiliation:**

Affiliation Type Desc: Local Agency Caseworker  
Entity Name: SHARON BOLTINGHOUSE - RIVERSIDE COUNTY LOP  
Entity Title: Not reported  
Affiliation Address: 3880 LEMON ST SUITE 200  
Affiliation City: RIVERSIDE  
Affiliation State: CA  
Affiliation Country: Not reported  
Affiliation Zip: Not reported  
Affiliation Phone: 9519558980,

**E33**  
**SSW**  
**1/8-1/4**  
**0.129 mi.**  
**683 ft.**

**WELL 22 (DESALTER SUPPLY)**  
**CORONA, CA**  
**Site 1 of 2 in cluster E**

**PFAS S127519960**  
**N/A**

**Relative:**  
**Higher**

**PFAS:**

**Actual:**  
**664 ft.**

Name: WELL 22 (DESALTER SUPPLY)  
Address: Not reported  
City,State,Zip: CORONA, CA  
Envirostor ID: Not reported  
Program Type: Not reported  
Status: Not reported  
Status Date: Not reported  
Enviroscreen Score: Not reported  
Site Code: Not reported  
Global ID: W0603310037  
Facility Region: Not reported  
Lead Agency: Not reported  
Case worker: Not reported  
Local Agency: Not reported  
Location Case Number: Not reported  
File Location: Not reported  
Potential Contaminants of Concern: Not reported  
Potential Media Affected: Not reported

Map ID  
Direction  
Distance  
Elevation

MAP FINDINGS

Site

Database(s)

EDR ID Number  
EPA ID Number

**WELL 22 (DESALTER SUPPLY) (Continued)**

**S127519960**

Site History: Not reported  
Begin Date: Not reported  
RB Case Number: Not reported  
source\_type: All PFAS Chemicals  
Location ID: CA3310037\_024\_024  
Matrix: Liquid  
Chemical: PFUNDCA  
Qualifier: <  
Value: 2  
Reporting Limit: Not reported  
Detection Limit: Not reported  
Lab Notes: Not reported  
Quarterly Running Annual Average: Not reported  
Units: NG/L  
Date: 2/17/2022  
Field Pt Class: PUBW  
Site Use: Drinking Water Wells  
Site Type: DDW Well  
Latitude: 33.878446  
Longitude: -117.580079  
Geo Tracker URL: Not reported

Name: WELL 22 (DESALTER SUPPLY)  
Address: Not reported  
City,State,Zip: CORONA, CA  
Envirostor ID: Not reported  
Program Type: Not reported  
Status: Not reported  
Status Date: Not reported  
Enviroscreen Score: Not reported  
Site Code: Not reported  
Global ID: W0603310037  
Facility Region: Not reported  
Lead Agency: Not reported  
Case worker: Not reported  
Local Agency: Not reported  
Location Case Number: Not reported  
File Location: Not reported  
Potential Contaminants of Concern: Not reported  
Potential Media Affected: Not reported  
Site History: Not reported

Begin Date: Not reported  
RB Case Number: Not reported  
source\_type: All PFAS Chemicals  
Location ID: CA3310037\_024\_024  
Matrix: Liquid  
Chemical: PFHPA  
Qualifier: =  
Value: 13  
Reporting Limit: Not reported  
Detection Limit: Not reported  
Lab Notes: Not reported  
Quarterly Running Annual Average: Not reported  
Units: NG/L  
Date: 10/17/2019

Map ID  
Direction  
Distance  
Elevation

MAP FINDINGS

Site

Database(s)

EDR ID Number  
EPA ID Number

**WELL 22 (DESALTER SUPPLY) (Continued)**

**S127519960**

Field Pt Class: PUBW  
Site Use: Drinking Water Wells  
Site Type: DDW Well  
Latitude: 33.878446  
Longitude: -117.580079  
Geo Tracker URL: Not reported

Name: WELL 22 (DESALTER SUPPLY)  
Address: Not reported  
City,State,Zip: CORONA, CA  
Envirostor ID: Not reported  
Program Type: Not reported  
Status: Not reported  
Status Date: Not reported  
Enviroscreen Score: Not reported  
Site Code: Not reported  
Global ID: W0603310037  
Facility Region: Not reported  
Lead Agency: Not reported  
Case worker: Not reported  
Local Agency: Not reported  
Location Case Number: Not reported  
File Location: Not reported  
Potential Contaminants of Concern: Not reported  
Potential Media Affected: Not reported  
Site History: Not reported

Begin Date: Not reported  
RB Case Number: Not reported  
source\_type: All PFAS Chemicals  
Location ID: CA3310037\_024\_024  
Matrix: Liquid  
Chemical: PFMBA  
Qualifier: <  
Value: 2  
Reporting Limit: Not reported  
Detection Limit: Not reported  
Lab Notes: Not reported  
Quarterly Running Annual Average: Not reported  
Units: NG/L  
Date: 1/18/2023  
Field Pt Class: PUBW  
Site Use: Drinking Water Wells  
Site Type: DDW Well  
Latitude: 33.878446  
Longitude: -117.580079  
Geo Tracker URL: Not reported

Name: WELL 22 (DESALTER SUPPLY)  
Address: Not reported  
City,State,Zip: CORONA, CA  
Envirostor ID: Not reported  
Program Type: Not reported  
Status: Not reported  
Status Date: Not reported  
Enviroscreen Score: Not reported  
Site Code: Not reported

Map ID  
Direction  
Distance  
Elevation

MAP FINDINGS

Site

Database(s)

EDR ID Number  
EPA ID Number

WELL 22 (DESALTER SUPPLY) (Continued)

S127519960

Global ID: W0603310037  
Facility Region: Not reported  
Lead Agency: Not reported  
Case worker: Not reported  
Local Agency: Not reported  
Location Case Number: Not reported  
File Location: Not reported  
Potential Contaminants of Concern: Not reported  
Potential Media Affected: Not reported  
Site History: Not reported  
  
Begin Date: Not reported  
RB Case Number: Not reported  
source\_type: All PFAS Chemicals  
Location ID: CA3310037\_024\_024  
Matrix: Liquid  
Chemical: PFOS  
Qualifier: <  
Value: 40  
Reporting Limit: Not reported  
Detection Limit: Not reported  
Lab Notes: Not reported  
Quarterly Running Annual Average: Not reported  
Units: NG/L  
Date: 9/19/2018  
Field Pt Class: PUBW  
Site Use: Drinking Water Wells  
Site Type: DDW Well  
Latitude: 33.878446  
Longitude: -117.580079  
Geo Tracker URL: Not reported

Name: WELL 22 (DESALTER SUPPLY)  
Address: Not reported  
City,State,Zip: CORONA, CA  
Envirostor ID: Not reported  
Program Type: Not reported  
Status: Not reported  
Status Date: Not reported  
Enviroscreen Score: Not reported  
Site Code: Not reported  
Global ID: W0603310037  
Facility Region: Not reported  
Lead Agency: Not reported  
Case worker: Not reported  
Local Agency: Not reported  
Location Case Number: Not reported  
File Location: Not reported  
Potential Contaminants of Concern: Not reported  
Potential Media Affected: Not reported  
Site History: Not reported

Begin Date: Not reported  
RB Case Number: Not reported  
source\_type: All PFAS Chemicals  
Location ID: CA3310037\_024\_024  
Matrix: Liquid

Map ID  
Direction  
Distance  
Elevation

MAP FINDINGS

Site

Database(s)

EDR ID Number  
EPA ID Number

**WELL 22 (DESALTER SUPPLY) (Continued)**

**S127519960**

Chemical: PFUNDCA  
Qualifier: <  
Value: 2  
Reporting Limit: Not reported  
Detection Limit: Not reported  
Lab Notes: Not reported  
Quarterly Running Annual Average: Not reported  
Units: NG/L  
Date: 10/8/2020  
Field Pt Class: PUBW  
Site Use: Drinking Water Wells  
Site Type: DDW Well  
Latitude: 33.878446  
Longitude: -117.580079  
Geo Tracker URL: Not reported

Name: WELL 22 (DESALTER SUPPLY)  
Address: Not reported  
City,State,Zip: CORONA, CA  
Envirostor ID: Not reported  
Program Type: Not reported  
Status: Not reported  
Status Date: Not reported  
Enviroscreen Score: Not reported  
Site Code: Not reported  
Global ID: W0603310037  
Facility Region: Not reported  
Lead Agency: Not reported  
Case worker: Not reported  
Local Agency: Not reported  
Location Case Number: Not reported  
File Location: Not reported  
Potential Contaminants of Concern: Not reported  
Potential Media Affected: Not reported  
Site History: Not reported

Begin Date: Not reported  
RB Case Number: Not reported  
source\_type: All PFAS Chemicals  
Location ID: CA3310037\_024\_024  
Matrix: Liquid  
Chemical: PFHXSA  
Qualifier: =  
Value: 16  
Reporting Limit: Not reported  
Detection Limit: Not reported  
Lab Notes: Not reported  
Quarterly Running Annual Average: Not reported  
Units: NG/L  
Date: 1/15/2020  
Field Pt Class: PUBW  
Site Use: Drinking Water Wells  
Site Type: DDW Well  
Latitude: 33.878446  
Longitude: -117.580079  
Geo Tracker URL: Not reported

Map ID  
Direction  
Distance  
Elevation

MAP FINDINGS

Site

Database(s)

EDR ID Number  
EPA ID Number

WELL 22 (DESALTER SUPPLY) (Continued)

S127519960

Name: WELL 22 (DESALTER SUPPLY)  
Address: Not reported  
City,State,Zip: CORONA, CA  
Envirostor ID: Not reported  
Program Type: Not reported  
Status: Not reported  
Status Date: Not reported  
Enviroscreen Score: Not reported  
Site Code: Not reported  
Global ID: W0603310037  
Facility Region: Not reported  
Lead Agency: Not reported  
Case worker: Not reported  
Local Agency: Not reported  
Location Case Number: Not reported  
File Location: Not reported  
Potential Contaminants of Concern: Not reported  
Potential Media Affected: Not reported  
Site History: Not reported

Begin Date: Not reported  
RB Case Number: Not reported  
source\_type: All PFAS Chemicals  
Location ID: CA3310037\_024\_024  
Matrix: Liquid  
Chemical: PFBSA  
Qualifier: =  
Value: 17  
Reporting Limit: Not reported  
Detection Limit: Not reported  
Lab Notes: Not reported  
Quarterly Running Annual Average: 17  
Units: NG/L  
Date: 8/3/2022  
Field Pt Class: PUBW  
Site Use: Drinking Water Wells  
Site Type: DDW Well  
Latitude: 33.878446  
Longitude: -117.580079  
Geo Tracker URL: Not reported

Name: WELL 22 (DESALTER SUPPLY)  
Address: Not reported  
City,State,Zip: CORONA, CA  
Envirostor ID: Not reported  
Program Type: Not reported  
Status: Not reported  
Status Date: Not reported  
Enviroscreen Score: Not reported  
Site Code: Not reported  
Global ID: W0603310037  
Facility Region: Not reported  
Lead Agency: Not reported  
Case worker: Not reported  
Local Agency: Not reported  
Location Case Number: Not reported  
File Location: Not reported

Map ID  
Direction  
Distance  
Elevation

MAP FINDINGS

Site

Database(s)

EDR ID Number  
EPA ID Number

**WELL 22 (DESALTER SUPPLY) (Continued)**

**S127519960**

Potential Contaminants of Concern: Not reported  
Potential Media Affected: Not reported  
Site History: Not reported  
  
Begin Date: Not reported  
RB Case Number: Not reported  
source\_type: All PFAS Chemicals  
Location ID: CA3310037\_024\_024  
Matrix: Liquid  
Chemical: ADONA  
Qualifier: <  
Value: 2  
Reporting Limit: Not reported  
Detection Limit: Not reported  
Lab Notes: Not reported  
Quarterly Running Annual Average: Not reported  
Units: NG/L  
Date: 7/15/2021  
Field Pt Class: PUBW  
Site Use: Drinking Water Wells  
Site Type: DDW Well  
Latitude: 33.878446  
Longitude: -117.580079  
Geo Tracker URL: Not reported

Name: WELL 22 (DESALTER SUPPLY)  
Address: Not reported  
City,State,Zip: CORONA, CA  
Envirostor ID: Not reported  
Program Type: Not reported  
Status: Not reported  
Status Date: Not reported  
Enviroscreen Score: Not reported  
Site Code: Not reported  
Global ID: W0603310037  
Facility Region: Not reported  
Lead Agency: Not reported  
Case worker: Not reported  
Local Agency: Not reported  
Location Case Number: Not reported  
File Location: Not reported  
Potential Contaminants of Concern: Not reported  
Potential Media Affected: Not reported  
Site History: Not reported

Begin Date: Not reported  
RB Case Number: Not reported  
source\_type: All PFAS Chemicals  
Location ID: CA3310037\_024\_024  
Matrix: Liquid  
Chemical: PFNA  
Qualifier: <  
Value: 2  
Reporting Limit: Not reported  
Detection Limit: Not reported  
Lab Notes: Not reported  
Quarterly Running Annual Average: Not reported



Map ID  
Direction  
Distance  
Elevation

MAP FINDINGS

Site

Database(s)

EDR ID Number  
EPA ID Number

WELL 22 (DESALTER SUPPLY) (Continued)

S127519960

Units: NG/L  
Date: 11/23/2022  
Field Pt Class: PUBW  
Site Use: Drinking Water Wells  
Site Type: DDW Well  
Latitude: 33.878446  
Longitude: -117.580079  
Geo Tracker URL: Not reported

Name: WELL 22 (DESALTER SUPPLY)  
Address: Not reported  
City,State,Zip: CORONA, CA  
Envirostor ID: Not reported  
Program Type: Not reported  
Status: Not reported  
Status Date: Not reported  
Enviroscreen Score: Not reported  
Site Code: Not reported  
Global ID: W0603310037  
Facility Region: Not reported  
Lead Agency: Not reported  
Case worker: Not reported  
Local Agency: Not reported  
Location Case Number: Not reported  
File Location: Not reported  
Potential Contaminants of Concern: Not reported  
Potential Media Affected: Not reported  
Site History: Not reported

Begin Date: Not reported  
RB Case Number: Not reported  
source\_type: All PFAS Chemicals  
Location ID: CA3310037\_024\_024  
Matrix: Liquid  
Chemical: PFHA  
Qualifier: =  
Value: 22  
Reporting Limit: Not reported  
Detection Limit: Not reported  
Lab Notes: Not reported  
Quarterly Running Annual Average: Not reported  
Units: NG/L  
Date: 7/15/2021  
Field Pt Class: PUBW  
Site Use: Drinking Water Wells  
Site Type: DDW Well  
Latitude: 33.878446  
Longitude: -117.580079  
Geo Tracker URL: Not reported

Name: WELL 22 (DESALTER SUPPLY)  
Address: Not reported  
City,State,Zip: CORONA, CA  
Envirostor ID: Not reported  
Program Type: Not reported  
Status: Not reported  
Status Date: Not reported

Map ID  
 Direction  
 Distance  
 Elevation

MAP FINDINGS

Site

Database(s)

EDR ID Number  
 EPA ID Number

**WELL 22 (DESALTER SUPPLY) (Continued)**

**S127519960**

Enviroscreen Score:	Not reported
Site Code:	Not reported
Global ID:	W0603310037
Facility Region:	Not reported
Lead Agency:	Not reported
Case worker:	Not reported
Local Agency:	Not reported
Location Case Number:	Not reported
File Location:	Not reported
Potential Contaminants of Concern:	Not reported
Potential Media Affected:	Not reported
Site History:	Not reported
Begin Date:	Not reported
RB Case Number:	Not reported
source_type:	All PFAS Chemicals
Location ID:	CA3310037_024_024
Matrix:	Liquid
Chemical:	NMEFOSAA
Qualifier:	<
Value:	2
Reporting Limit:	Not reported
Detection Limit:	Not reported
Lab Notes:	Not reported
Quarterly Running Annual Average:	Not reported
Units:	NG/L
Date:	7/8/2020
Field Pt Class:	PUBW
Site Use:	Drinking Water Wells
Site Type:	DDW Well
Latitude:	33.878446
Longitude:	-117.580079
Geo Tracker URL:	Not reported

[Click this hyperlink](#) while viewing on your computer to access 293 additional CA PFAS: record(s) in the EDR Site Report.

**D34**  
**West**  
**1/8-1/4**  
**0.135 mi.**  
**711 ft.**

**SHELL FOOD MART**  
**230 S LINCOLN AVE**  
**CORONA, CA 92882**  
**Site 4 of 17 in cluster D**

**UST FINDER 1028192338**  
**N/A**

**Relative:**  
**Higher**  
**Actual:**  
**657 ft.**

UST FINDER:	
Object ID:	736569
Facility ID:	CA10555747
Name:	SHELL FOOD MART
Address:	230 S LINCOLN AVE
City,State,Zip:	CORONA, CA 92882
Address Match Type:	PointAddress
Open USTs:	6
Closed USTs:	Not reported
TOS USTs:	Not reported
Population 1500ft:	2927
Private Wells 1500ft:	0
Within 100yr Floodplain:	No
Land Use:	Developed, Medium Intensity
Within SPA:	Not reported

Map ID  
Direction  
Distance  
Elevation

MAP FINDINGS

Site

Database(s)

EDR ID Number  
EPA ID Number

**SHELL FOOD MART (Continued)**

**1028192338**

SPA PWS Facility ID: Not reported  
SPA Water Type: Not reported  
SPA Facility Type: Not reported  
SPA HUC12: Not reported  
Within WHPA: Yes  
WHPA PWS Facility ID: CA3310037\_10788  
WHPA Water Type: GW - Ground water  
WHPA Facility Type: WL - Well  
WHPA HUC12: 180702030606  
Facility Status: Open UST(s)  
Date of Last Inspection: Not reported  
EPA Region: 9  
Tribe: Not reported  
Coordinate Source: Geocode  
X Coord: -117.583201964  
Y Coord: 33.8805310170001  
Latitude: 33.8805310166816  
Longitude: -117.583201964192

**UST FINDER:**

Object ID: 2273640  
Facility ID: CA10555747  
Tank ID: CA10555747-003\_A Stand-alone Tank\_1  
Tank Status: Open  
Installation Date: Not reported  
Removal Date: Not reported  
Tank Capacity: 10000  
Substances: Premium Unleaded  
Tank Wall Type: Double Wall

Object ID: 2273641  
Facility ID: CA10555747  
Tank ID: CA10555747-004\_A Stand-alone Tank\_1  
Tank Status: Open  
Installation Date: Not reported  
Removal Date: Not reported  
Tank Capacity: 10000  
Substances: Diesel  
Tank Wall Type: Double Wall

Object ID: 2273642  
Facility ID: CA10555747  
Tank ID: CA10555747-001\_A Stand-alone Tank\_1  
Tank Status: Open  
Installation Date: Not reported  
Removal Date: Not reported  
Tank Capacity: 12000  
Substances: Regular Unleaded  
Tank Wall Type: Double Wall

Object ID: 2273643  
Facility ID: CA10555747  
Tank ID: CA10555747-001\_A Stand-alone Tank\_1  
Tank Status: Open  
Installation Date: Not reported  
Removal Date: Not reported  
Tank Capacity: 12000  
Substances: Regular Unleaded

Map ID  
Direction  
Distance  
Elevation

MAP FINDINGS

Site

Database(s)

EDR ID Number  
EPA ID Number

**SHELL FOOD MART (Continued)**

**1028192338**

Tank Wall Type: Double Wall

Object ID: 2273644  
Facility ID: CA10555747  
Tank ID: CA10555747-002\_A Stand-alone Tank\_1  
Tank Status: Open  
Installation Date: Not reported  
Removal Date: Not reported  
Tank Capacity: 10000  
Substances: Midgrade Unleaded  
Tank Wall Type: Double Wall

Object ID: 2273645  
Facility ID: CA10555747  
Tank ID: CA10555747-002\_A Stand-alone Tank\_1  
Tank Status: Open  
Installation Date: Not reported  
Removal Date: Not reported  
Tank Capacity: 10000  
Substances: Midgrade Unleaded  
Tank Wall Type: Double Wall

**D35**  
**West**  
**1/8-1/4**  
**0.135 mi.**  
**711 ft.**

**SHELL FOOD MART**  
**230 S LINCOLN AVE**  
**CORONA, CA 92882**  
**Site 5 of 17 in cluster D**

**UST U003886127**  
**N/A**

**Relative:**  
**Higher**  
**Actual:**  
**657 ft.**

RIVERSIDE CO. UST:  
Name: SHELL FOOD MART  
Address: 230 S LINCOLN AVE  
City,State,Zip: CORONA, CA 92882  
Region: RIVERSIDE  
Total Tanks: 4

UST:  
Name: SHELL FOOD MART  
Address: 230 S LINCOLN AVE  
City,State,Zip: CORONA, CA 92882  
Facility ID: FA0029341  
Permitting Agency: Riverside County Department of Environmental Health  
CERSID: 10555747  
Latitude: 33.8805100  
Longitude: -117.583120  
Owner type: Non-Government  
Facility type: Motor Vehicle Fueling  
Num of inuse ust: Not reported  
Num of closed ust: 0  
Num of oos ust: 0  
Epa region: 9  
Tribal lands: No  
Tank owner name: SEEMA CHOPRA  
Tank owner mailing address: 230 S. LINCOLN AVE  
Tank owner mailing city: CORONA  
Tank owner mailing zip: 92882  
Tank owner mailing state: CA

Map ID  
Direction  
Distance  
Elevation

MAP FINDINGS

Site

Database(s)

EDR ID Number  
EPA ID Number

**SHELL FOOD MART (Continued)**

**U003886127**

Tank operator name: SEEMA CHOPRA  
Tank operator mailing address: 230 S. LINCOLN AVE  
Tank operator mailing city: CORONA  
Tank operator mailing zip: 92882  
Tank operator mailing state: CA  
Tankidnumber: DIESEL  
Tank status: Confirmed/Updated Information  
Tank configuration: Stand Alone Tank  
Tank closure date: Not reported  
Tank installation date: 1/1/1900 12:00:00 AM  
Tank num of compartments: 1  
Tank contents: Diesel  
Tank capacity gallons: 10000  
Tank type: Double Wall  
Tank pc construction: Fiberglass  
Tank pwpiping construction: Fiberglass  
Tank piping type: Pressure  
Tank piping construction: Double Walled  
Tank sacrificial anode: No  
Tank cp impressed current: No  
Tank cp shutoff: Yes  
Tank alarms: Yes  
Tank ball float: No  
Tank spill bucket: Yes

Name: SHELL FOOD MART  
Address: 230 S LINCOLN AVE  
City,State,Zip: CORONA, CA 92882  
Facility ID: FA0029341  
Permitting Agency: Riverside County Department of Environmental Health  
CERSID: 10555747  
Latitude: 33.8805100  
Longitude: -117.583120  
Owner type: Non-Government  
Facility type: Motor Vehicle Fueling  
Num of inuse ust: Not reported  
Num of closed ust: 0  
Num of oos ust: 0  
Epa region: 9  
Tribal lands: No  
Tank owner name: SEEMA CHOPRA  
Tank owner mailing address: 230 S. LINCOLN AVE  
Tank owner mailing city: CORONA  
Tank owner mailing zip: 92882  
Tank owner mailing state: CA  
Tank operator name: SEEMA CHOPRA  
Tank operator mailing address: 230 S. LINCOLN AVE  
Tank operator mailing city: CORONA  
Tank operator mailing zip: 92882  
Tank operator mailing state: CA  
Tankidnumber: 87 AUX  
Tank status: Confirmed/Updated Information  
Tank configuration: Stand Alone Tank  
Tank closure date: Not reported  
Tank installation date: 1/1/1900 12:00:00 AM  
Tank num of compartments: 1  
Tank contents: Midgraded Unleaded

Map ID  
Direction  
Distance  
Elevation

MAP FINDINGS

Site

Database(s)

EDR ID Number  
EPA ID Number

**SHELL FOOD MART (Continued)**

**U003886127**

Tank capacity gallons: 10000  
Tank type: Double Wall  
Tank pc construction: Fiberglass  
Tank pwpiping construction: Fiberglass  
Tank piping type: Pressure  
Tank piping construction: Double Walled  
Tank sacrificial anode: No  
Tank cp impressed current: No  
Tank cp shutoff: Yes  
Tank alarms: Yes  
Tank ball float: No  
Tank spill bucket: Yes

Name: SHELL FOOD MART  
Address: 230 S LINCOLN AVE  
City,State,Zip: CORONA, CA 92882  
Facility ID: FA0029341  
Permitting Agency: Riverside County Department of Environmental Health  
CERSID: Not reported  
Latitude: 33.88051  
Longitude: -117.58312  
Owner type: Not reported  
Facility type: Not reported  
Num of inuse ust: Not reported  
Num of closed ust: Not reported  
Num of oos ust: Not reported  
Epa region: Not reported  
Tribal lands: Not reported  
Tank owner name: Not reported  
Tank owner mailing address: Not reported  
Tank owner mailing city: Not reported  
Tank owner mailing zip: Not reported  
Tank owner mailing state: Not reported  
Tank operator name: Not reported  
Tank operator mailing address: Not reported  
Tank operator mailing city: Not reported  
Tank operator mailing zip: Not reported  
Tank operator mailing state: Not reported  
Tankidnumber: Not reported  
Tank status: Not reported  
Tank configuration: Not reported  
Tank closure date: Not reported  
Tank installation date: Not reported  
Tank num of compartments: Not reported  
Tank contents: Not reported  
Tank capacity gallons: Not reported  
Tank type: Not reported  
Tank pc construction: Not reported  
Tank pwpiping construction: Not reported  
Tank piping type: Not reported  
Tank piping construction: Not reported  
Tank sacrificial anode: Not reported  
Tank cp impressed current: Not reported  
Tank cp shutoff: Not reported  
Tank alarms: Not reported  
Tank ball float: Not reported  
Tank spill bucket: Not reported

Map ID  
Direction  
Distance  
Elevation

MAP FINDINGS

Site

Database(s)

EDR ID Number  
EPA ID Number

**SHELL FOOD MART (Continued)**

**U003886127**

Name: SHELL FOOD MART  
Address: 230 S LINCOLN AVE  
City,State,Zip: CORONA, CA 92882  
Facility ID: FA0029341  
Permitting Agency: Riverside County Department of Environme  
CERSID: Not reported  
Latitude: 33.88051  
Longitude: -117.58312  
Owner type: Not reported  
Facility type: Not reported  
Num of inuse ust: Not reported  
Num of closed ust: Not reported  
Num of oos ust: Not reported  
Epa region: Not reported  
Tribal lands: Not reported  
Tank owner name: Not reported  
Tank owner mailing address: Not reported  
Tank owner mailing city: Not reported  
Tank owner mailing zip: Not reported  
Tank owner mailing state: Not reported  
Tank operator name: Not reported  
Tank operator mailing address: Not reported  
Tank operator mailing city: Not reported  
Tank operator mailing zip: Not reported  
Tank operator mailing state: Not reported  
Tankidnumber: Not reported  
Tank status: Not reported  
Tank configuration: Not reported  
Tank closure date: Not reported  
Tank installation date: Not reported  
Tank num of compartments: Not reported  
Tank contents: Not reported  
Tank capacity gallons: Not reported  
Tank type: Not reported  
Tank pc construction: Not reported  
Tank pwpiping construction: Not reported  
Tank piping type: Not reported  
Tank piping construction: Not reported  
Tank sacrificial anode: Not reported  
Tank cp impressed current: Not reported  
Tank cp shutoff: Not reported  
Tank alarms: Not reported  
Tank ball float: Not reported  
Tank spill bucket: Not reported

Name: SHELL FOOD MART  
Address: 230 S LINCOLN AVE  
City,State,Zip: CORONA, CA 92882  
Facility ID: FA0029341  
Permitting Agency: Riverside County Department of Environmental Health  
CERSID: 10555747  
Latitude: 33.8805100  
Longitude: -117.583120  
Owner type: Non-Government  
Facility type: Motor Vehicle Fueling  
Num of inuse ust: Not reported  
Num of closed ust: 0

Map ID  
Direction  
Distance  
Elevation

MAP FINDINGS

Site

Database(s)

EDR ID Number  
EPA ID Number

**SHELL FOOD MART (Continued)**

**U003886127**

Num of oos ust: 0  
Epa region: 9  
Tribal lands: No  
Tank owner name: SEEMA CHOPRA  
Tank owner mailing address: 230 S. LINCOLN AVE  
Tank owner mailing city: CORONA  
Tank owner mailing zip: 92882  
Tank owner mailing state: CA  
Tank operator name: SEEMA CHOPRA  
Tank operator mailing address: 230 S. LINCOLN AVE  
Tank operator mailing city: CORONA  
Tank operator mailing zip: 92882  
Tank operator mailing state: CA  
Tankidnumber: 91  
Tank status: Confirmed/Updated Information  
Tank configuration: Stand Alone Tank  
Tank closure date: Not reported  
Tank installation date: 1/1/1900 12:00:00 AM  
Tank num of compartments: 1  
Tank contents: Premium Unleaded  
Tank capacity gallons: 10000  
Tank type: Double Wall  
Tank pc construction: Fiberglass  
Tank pwpiping construction: Fiberglass  
Tank piping type: Pressure  
Tank piping construction: Double Walled  
Tank sacrificial anode: No  
Tank cp impressed current: No  
Tank cp shutoff: Yes  
Tank alarms: Yes  
Tank ball float: No  
Tank spill bucket: Yes

Name: SHELL FOOD MART  
Address: 230 S LINCOLN AVE  
City,State,Zip: CORONA, CA 92882  
Facility ID: FA0029341  
Permitting Agency: Riverside County Department of Environmental Health  
CERSID: 10555747  
Latitude: 33.8805100  
Longitude: -117.583120  
Owner type: Non-Government  
Facility type: Motor Vehicle Fueling  
Num of inuse ust: Not reported  
Num of closed ust: 0  
Num of oos ust: 0  
Epa region: 9  
Tribal lands: No  
Tank owner name: SEEMA CHOPRA  
Tank owner mailing address: 230 S. LINCOLN AVE  
Tank owner mailing city: CORONA  
Tank owner mailing zip: 92882  
Tank owner mailing state: CA  
Tank operator name: SEEMA CHOPRA  
Tank operator mailing address: 230 S. LINCOLN AVE  
Tank operator mailing city: CORONA  
Tank operator mailing zip: 92882



Map ID  
Direction  
Distance  
Elevation

MAP FINDINGS

Site

Database(s)

EDR ID Number  
EPA ID Number

**SHELL FOOD MART (Continued)**

**U003886127**

Tank operator mailing state: CA  
Tankidnumber: 87 MAIN  
Tank status: Confirmed/Updated Information  
Tank configuration: Stand Alone Tank  
Tank closure date: Not reported  
Tank installation date: 1/1/1900 12:00:00 AM  
Tank num of compartments: 1  
Tank contents: Regular Unleaded  
Tank capacity gallons: 12000  
Tank type: Double Wall  
Tank pc construction: Fiberglass  
Tank pwpiping construction: Fiberglass  
Tank piping type: Pressure  
Tank piping construction: Double Walled  
Tank sacrificial anode: No  
Tank cp impressed current: No  
Tank cp shutoff: Yes  
Tank alarms: Yes  
Tank ball float: No  
Tank spill bucket: Yes

Name: SHELL FOOD MART  
Address: 230 S LINCOLN AVE  
City,State,Zip: CORONA, CA 92882  
Facility ID: FA0029341  
Permitting Agency: Riverside County Department of Environmental Health  
CERSID: Not reported  
Latitude: 33.8805100  
Longitude: -117.583120  
Owner type: Not reported  
Facility type: Not reported  
Num of inuse ust: Not reported  
Num of closed ust: Not reported  
Num of oos ust: Not reported  
Epa region: Not reported  
Tribal lands: Not reported  
Tank owner name: Not reported  
Tank owner mailing address: Not reported  
Tank owner mailing city: Not reported  
Tank owner mailing zip: Not reported  
Tank owner mailing state: Not reported  
Tank operator name: Not reported  
Tank operator mailing address: Not reported  
Tank operator mailing city: Not reported  
Tank operator mailing zip: Not reported  
Tank operator mailing state: Not reported  
Tankidnumber: Not reported  
Tank status: Not reported  
Tank configuration: Not reported  
Tank closure date: Not reported  
Tank installation date: Not reported  
Tank num of compartments: Not reported  
Tank contents: Not reported  
Tank capacity gallons: Not reported  
Tank type: Not reported  
Tank pc construction: Not reported  
Tank pwpiping construction: Not reported

Map ID  
 Direction  
 Distance  
 Elevation

MAP FINDINGS

Site

Database(s)

EDR ID Number  
 EPA ID Number

**SHELL FOOD MART (Continued)**

**U003886127**

Tank piping type: Not reported  
 Tank piping construction: Not reported  
 Tank sacrificial anode: Not reported  
 Tank cp impressed current: Not reported  
 Tank cp shutoff: Not reported  
 Tank alarms: Not reported  
 Tank ball float: Not reported  
 Tank spill bucket: Not reported

**D36**  
**West**  
**1/8-1/4**  
**0.135 mi.**  
**711 ft.**

**SHELL LINCOLN**  
**230 S LINCOLN AVENUE**  
**CORONA, CA 92882**

**UST FINDER RELEASE 1029105341**  
**N/A**

**Site 6 of 17 in cluster D**

**Relative:**  
**Higher**

UST FINDER RELEASE:

**Actual:**  
**657 ft.**

Object ID: 69737  
 Facility ID: Not reported  
 Lust ID: CAT0606553587  
 Name: SHELL LINCOLN  
 Address: 230 S LINCOLN AVENUE  
 City,State,Zip: CORONA, CA 92882  
 Address Match Type: PointAddress  
 Reported Date: Not reported  
 Status: No Further Action  
 Substance: Not reported  
 Population within 1500ft: 2907  
 Domestic Wells within 1500ft: 0  
 Land Use: Developed, Medium Intensity  
 Within SPA: No  
 SPA PWS Facility ID: Not reported  
 SPA Water Type: Not reported  
 SPA Facility Type: Not reported  
 SPA HUC12: Not reported  
 Within WHPA: Yes  
 WHPA PWS Facility ID: CA3310037\_10788  
 WHPA Water Type: GW - Ground water  
 WHPA Facility Type: WL - Well  
 WHPA HUC12: 180702030606  
 Within 100yr Floodplain: No  
 Tribe: Not reported  
 EPA Region: 9  
 NFA Letter 1: Not reported  
 NFA Letter 2: Not reported  
 NFA Letter 3: Not reported  
 NFA Letter 4: Not reported  
 Closed With Residual Contaminate: Not reported  
 Coordinate Source: Geocode  
 X Coord: -117.5828  
 Y Coord: 33.8803600000001  
 Latitude: 33.88036  
 Longitude: -117.5828

Map ID  
Direction  
Distance  
Elevation

MAP FINDINGS

Site

Database(s)

EDR ID Number  
EPA ID Number

D37  
West  
1/8-1/4  
0.135 mi.  
711 ft.

**SHELL LINCOLN**  
**230 S LINCOLN AVENUE**  
**CORONA, CA 92882**  
**Site 7 of 17 in cluster D**

**LUST** S105842806  
**CERS HAZ WASTE** N/A  
**CERS TANKS**  
**Cortese**  
**CERS**

**Relative:**  
**Higher**  
**Actual:**  
**657 ft.**

LUST:

Name: SHELL LINCOLN  
Address: 230 S LINCOLN AVENUE  
City,State,Zip: CORONA, CA 92882  
Lead Agency: RIVERSIDE COUNTY LOP  
Case Type: LUST Cleanup Site  
Geo Track: [http://geotracker.waterboards.ca.gov/profile\\_report.asp?global\\_id=T0606553587](http://geotracker.waterboards.ca.gov/profile_report.asp?global_id=T0606553587)  
Global Id: T0606553587  
Latitude: 33.8805130219752  
Longitude: -117.58300002943  
Status: Completed - Case Closed  
Status Date: 01/25/2006  
Case Worker: SCB  
RB Case Number: Not reported  
Local Agency: RIVERSIDE COUNTY LOP  
File Location: Not reported  
Local Case Number: 200319660  
Potential Media Affect: Soil  
Potential Contaminants of Concern: Gasoline  
EPA Region: 9  
Coordinate Source: Google Map Move  
Cuf Case: NO  
Quantity Released Gallons: Not reported  
Begin Date: 01/06/2003  
Leak Reported Date: 03/25/2003  
How Discovered: Other Means  
How Discovered Description: Not reported  
Discharge Source: Other  
Discharge Cause: Unknown  
Stop Method: Other Means  
Stop Description: SITE UNDER ASSESSMENT  
No Further Action Date: 01/25/2006  
CA Water Watershed Name: Santa Ana River - Middle Santa Ana River - Temescal (801.25)  
Dwr Groundwater Subbasin Name: Upper Santa Ana Valley - Temescal (8-002.09)  
Disadvantaged Community: Not reported  
CA Enviroscreen 3 Score: 96-100% (highest scores)  
CA Enviroscreen 4 Score: 80-85%  
Military DOD Site: No  
Facility Project Subtype: Not reported  
RWQCB Region: SANTA ANA RWQCB (REGION 8)  
Site History: Not reported

LUST:

Global Id: T0606553587  
Contact Type: Regional Board Caseworker  
Contact Name: MAILE SEEGER GEE  
Organization Name: SANTA ANA RWQCB (REGION 8)  
Address: 3737 MAIN STREET, SUITE 500  
City: RIVERSIDE  
Email: [maile.gee@waterboards.ca.gov](mailto:maile.gee@waterboards.ca.gov)  
Phone Number: 9517824379  
  
Global Id: T0606553587  
Contact Type: Local Agency Caseworker - Primary Caseworker

Map ID  
Direction  
Distance  
Elevation

MAP FINDINGS

Site

Database(s)

EDR ID Number  
EPA ID Number

**SHELL LINCOLN (Continued)**

**S105842806**

Contact Name: SHARON BOLTINGHOUSE  
Organization Name: RIVERSIDE COUNTY LOP  
Address: 3880 LEMON ST SUITE 200  
City: RIVERSIDE  
Email: sbolting@rivco.org  
Phone Number: 9519558980

LUST:

Global Id: T0606553587  
Action Type: Other  
Date: 01/06/2003  
Action: Leak Discovery

Global Id: T0606553587  
Action Type: REMEDIATION  
Date: 03/25/2003  
Action: Other (Use Description Field)

Global Id: T0606553587  
Action Type: Other  
Date: 03/25/2003  
Action: Leak Reported

Global Id: T0606553587  
Action Type: ENFORCEMENT  
Date: 01/24/2006  
Action: File review - #RCDEH uploaded site file 6/5/2015

Global Id: T0606553587  
Action Type: Other  
Date: 03/25/2003  
Action: Leak Stopped

LUST:

Global Id: T0606553587  
Status: Open - Case Begin Date  
Status Date: 01/06/2003

Global Id: T0606553587  
Status: Open - Site Assessment  
Status Date: 03/25/2003

Global Id: T0606553587  
Status: Completed - Case Closed  
Status Date: 01/25/2006

RIVERSIDE CO. LUST:

Name: TEXACO  
Address: 230 S LINCOLN AVE  
City,State,Zip: CORONA, CA  
Region: RIVERSIDE  
Facility ID: 95351  
Employee: Malloy  
Site Closed: Yes  
Case Type: Soil only

Map ID  
Direction  
Distance  
Elevation

MAP FINDINGS

Site

Database(s)

EDR ID Number  
EPA ID Number

**SHELL LINCOLN (Continued)**

**S105842806**

Facility Status: closed/action completed  
Casetype Decode: Soil only is impacted  
Fstatus Decode: Closed/Action completed

Name: SHELL LINCOLN  
Address: 230 S LINCOLN AVE  
City,State,Zip: CORONA, CA  
Region: RIVERSIDE  
Facility ID: 200319660  
Employee: Boltinghous-LOP  
Site Closed: Yes  
Case Type: Soil only  
Facility Status: closed/action completed  
Casetype Decode: Soil only is impacted  
Fstatus Decode: Closed/Action completed

**CERS HAZ WASTE:**

Name: SHELL FOOD MART  
Address: 230 S LINCOLN AVE  
City,State,Zip: CORONA, CA 92882  
Site ID: 402054  
CERS ID: 10555747  
CERS Description: Hazardous Waste Generator

**CERS TANKS:**

Name: SHELL FOOD MART  
Address: 230 S LINCOLN AVE  
City,State,Zip: CORONA, CA 92882  
Site ID: 402054  
CERS ID: 10555747  
CERS Description: Underground Storage Tank

**CORTESE:**

Name: SHELL LINCOLN  
Address: 230 S LINCOLN AVENUE  
City,State,Zip: CORONA, CA 92882  
Region: CORTESE  
Envirostor Id: Not reported  
Global ID: T0606553587  
Site/Facility Type: LUST CLEANUP SITE  
Cleanup Status: COMPLETED - CASE CLOSED  
Status Date: Not reported  
Site Code: Not reported  
Latitude: Not reported  
Longitude: Not reported  
Owner: Not reported  
Enf Type: Not reported  
Swat R: Not reported  
Flag: active  
Order No: Not reported  
Waste Discharge System No: Not reported  
Effective Date: Not reported  
Region 2: Not reported  
WID Id: Not reported  
Solid Waste Id No: Not reported  
Waste Management Uit Name: Not reported

Map ID  
Direction  
Distance  
Elevation

MAP FINDINGS

Site

Database(s)

EDR ID Number  
EPA ID Number

**SHELL LINCOLN (Continued)**

**S105842806**

File Name: Active Open

CERS:  
Name: SHELL LINCOLN  
Address: 230 S LINCOLN AVENUE  
City,State,Zip: CORONA, CA 92882  
Site ID: 685040  
CERS ID: T0606553587  
CERS Description: Leaking Underground Storage Tank Cleanup Site

Affiliation:  
Affiliation Type Desc: Local Agency Caseworker  
Entity Name: SHARON BOLTINGHOUSE - RIVERSIDE COUNTY LOP  
Entity Title: Not reported  
Affiliation Address: 3880 LEMON ST SUITE 200  
Affiliation City: RIVERSIDE  
Affiliation State: CA  
Affiliation Country: Not reported  
Affiliation Zip: Not reported  
Affiliation Phone: 9519558980,

Affiliation Type Desc: Regional Board Caseworker  
Entity Name: MAILE SEEGER GEE - SANTA ANA RWQCB (REGION 8)  
Entity Title: Not reported  
Affiliation Address: 3737 MAIN STREET, SUITE 500  
Affiliation City: RIVERSIDE  
Affiliation State: CA  
Affiliation Country: Not reported  
Affiliation Zip: Not reported  
Affiliation Phone: 9517824379,

Name: SHELL FOOD MART  
Address: 230 S LINCOLN AVE  
City,State,Zip: CORONA, CA 92882  
Site ID: 402054  
CERS ID: 10555747  
CERS Description: Chemical Storage Facilities

Violations:  
Site ID: 402054  
Site Name: Shell Food Mart  
Violation Date: 04-03-2019  
Citation: 23 CCR 16 2715(c)(2) - California Code of Regulations, Title 23, Chapter 16, Section(s) 2715(c)(2)  
Violation Description: Failure to have at least one facility employee present during operating hours that has been trained in the proper operation and maintenance of the UST system by a designated operator (DO).  
Violation Notes: Returned to compliance on 08/07/2019. Annual documented training performed by the Designated Operator for store employees expired 3/20/18. Owner/operator shall have documented training performed by the Designated Operator.  
Violation Division: Riverside County Department of Env Health  
Violation Program: UST  
Violation Source: CERS,

Site ID: 402054  
Site Name: Shell Food Mart

Map ID  
Direction  
Distance  
Elevation

MAP FINDINGS

Site

Database(s)

EDR ID Number  
EPA ID Number

**SHELL LINCOLN (Continued)**

**S105842806**

Violation Date: 08-01-2014  
Citation: HSC 6.95 25508(a)(1) - California Health and Safety Code, Chapter 6.95, Section(s) 25508(a)(1)  
Violation Description: Failure to establish and electronically submit an adequate emergency response plan and procedures for a release or threatened release of a hazardous material.  
Violation Notes: Returned to compliance on 08/31/2014. Obtain "Spill Kit" with safety glasses. Label Spill Kit.  
Violation Division: Corona Fire Department  
Violation Program: HMRRP  
Violation Source: CERS,

Site ID: 402054  
Site Name: Shell Food Mart  
Violation Date: 04-20-2023  
Citation: 23 CCR 16 2638(d) - California Code of Regulations, Title 23, Chapter 16, Section(s) 2638(d)  
Violation Description: Failure to submit the Monitoring System Certification Form to the UPA within 30 days of completion of the test.  
Violation Notes: Returned to compliance on 04/27/2023. Owner/operator failed to submit 2022 annual monitoring certification results to the Department. Owner/operator shall submit results by e-mailing them to Jwood@rivco.org.  
Violation Division: Riverside County Department of Env Health  
Violation Program: UST  
Violation Source: CERS,

Site ID: 402054  
Site Name: Shell Food Mart  
Violation Date: 04-06-2015  
Citation: 23 CCR 16 2636(f)(1) - California Code of Regulations, Title 23, Chapter 16, Section(s) 2636(f)(1)  
Violation Description: Failure of the double wall pressurized piping in the turbine sump to be continuously monitored with a system that activates an audible and visual alarm or restricts or stops flow at dispenser when a leak is detected.  
Violation Notes: Returned to compliance on 04/06/2015.  
Violation Division: Riverside County Department of Env Health  
Violation Program: UST  
Violation Source: CERS,

Site ID: 402054  
Site Name: Shell Food Mart  
Violation Date: 08-01-2014  
Citation: HSC 6.95 25505(a)(4) - California Health and Safety Code, Chapter 6.95, Section(s) 25505(a)(4)  
Violation Description: Failure to provide initial and annual training to all employees in safety procedures in the event of a release or threatened release of a hazardous material or failure to document and maintain training records for a minimum of three years.  
Violation Notes: Returned to compliance on 08/31/2014. Provide refresher training to personnel.  
Violation Division: Corona Fire Department  
Violation Program: HMRRP  
Violation Source: CERS,

Site ID: 402054

Map ID  
Direction  
Distance  
Elevation

MAP FINDINGS

Site

Database(s)

EDR ID Number  
EPA ID Number

**SHELL LINCOLN (Continued)**

**S105842806**

Site Name: Shell Food Mart  
Violation Date: 04-20-2023  
Citation: HSC 6.7 25284.2 - California Health and Safety Code, Chapter 6.7, Section(s) 25284.2  
Violation Description: "Failure to meet one or more of the following requirements: Install or maintain a liquid-tight spill container. Have a minimum capacity of five gallons. Have a functional drain valve or other method for the removal of liquid from the spill container. Be resistant to galvanic corrosion. Perform a tightness test at installation, every 12 months thereafter, or within 30 days after a repair to the spill container. Tested using applicable manufacturer guidelines, industry codes, engineering standards, or a method approved by a professional engineer. Tested by a certified UST service technician. Maintain records of spill containment testing for 36 months. "  
Violation Notes: Returned to compliance on 04/20/2023. The 91 and 87 tank spill buckets failed when tested. Owner/operator shall have spill buckets replaced, retested, and submit passing results to the Department.  
Violation Division: Riverside County Department of Env Health  
Violation Program: UST  
Violation Source: CERS,

Site ID: 402054  
Site Name: Shell Food Mart  
Violation Date: 04-03-2019  
Citation: 23 CCR 16 2636(f)(2) - California Code of Regulations, Title 23, Chapter 16, Section(s) 2636(f)(2)  
Violation Description: Failure of the functional line leak detector (LLD) monitoring pressurized piping to meet one or more of the following requirements: Monitored at least hourly with the capability of detecting a release of 3.0 gallons per hour leak at 10 pounds per square inch and restrict or shut off the flow of product through the piping when a leak is detected.  
Violation Notes: Returned to compliance on 04/03/2019. The 87 and 91 line leak detectors failed when tested. Technician repaired and retested with passing results. CORRECTED ON SITE.  
Violation Division: Riverside County Department of Env Health  
Violation Program: UST  
Violation Source: CERS,

Site ID: 402054  
Site Name: Shell Food Mart  
Violation Date: 05-30-2019  
Citation: 23 CCR 16 2715(c)(2) - California Code of Regulations, Title 23, Chapter 16, Section(s) 2715(c)(2)  
Violation Description: Failure to have at least one facility employee present during operating hours that has been trained in the proper operation and maintenance of the UST system by a designated operator (DO).  
Violation Notes: Returned to compliance on 08/07/2019.  
Violation Division: Riverside County Department of Env Health  
Violation Program: UST  
Violation Source: CERS,

Site ID: 402054  
Site Name: Shell Food Mart  
Violation Date: 06-09-2014  
Citation: HSC 6.7 25284(a)(3) - California Health and Safety Code, Chapter 6.7, Section(s) 25284(a)(3)



Map ID  
Direction  
Distance  
Elevation

MAP FINDINGS

Site

Database(s)

EDR ID Number  
EPA ID Number

**SHELL LINCOLN (Continued)**

**S105842806**

Violation Description: Failure to submit, maintain, or implement an owner/operator written agreement.  
Violation Notes: Returned to compliance on 04/13/2015.  
Violation Division: Riverside County Department of Env Health  
Violation Program: UST  
Violation Source: CERS,

Site ID: 402054  
Site Name: Shell Food Mart  
Violation Date: 05-30-2019  
Citation: HSC 6.7 25284, 25286 - California Health and Safety Code, Chapter 6.7, Section(s) 25284, 25286

Violation Description: Failure to submit a complete and accurate application for a permit to operate a UST, or for renewal of the permit.  
Violation Notes: Returned to compliance on 08/07/2019.  
Violation Division: Riverside County Department of Env Health  
Violation Program: UST  
Violation Source: CERS,

Site ID: 402054  
Site Name: Shell Food Mart  
Violation Date: 07-27-2017  
Citation: HSC 6.95 25508(a)(1) - California Health and Safety Code, Chapter 6.95, Section(s) 25508(a)(1)

Violation Description: Failure to establish and electronically submit an adequate emergency response plan and procedures for a release or threatened release of a hazardous material.  
Violation Notes: Returned to compliance on 12/27/2017. Page 4, Sec H- Check "process lines/piping".  
Violation Division: Corona Fire Department  
Violation Program: HMRRP  
Violation Source: CERS,

Site ID: 402054  
Site Name: Shell Food Mart  
Violation Date: 04-06-2015  
Citation: 40 CFR 1 265.177 - U.S. Code of Federal Regulations, Title 40, Chapter 1, Section(s) 265.177

Violation Description: Failure to ensure incompatible waste and/or materials are not placed or stored in the same container or nearby or into an unwashed container, which previously contained incompatible waste and/or materials, so that it does not potentially result in the following: 1) Generate extreme heat or pressure, fire or explosion, or violent reaction; 2) Produce uncontrolled toxic mists, fumes, dusts, or gases in sufficient quantities to threaten human health or the environment; 3) Produce uncontrolled flammable fumes or gases in sufficient quantities to pose a risk of fire or explosions; 4) Damage the structural integrity of the device or facility containing the waste; or 5) Through other like means threaten human health or the environment.  
Violation Notes: Returned to compliance on 04/13/2015.  
Violation Division: Riverside County Department of Env Health  
Violation Program: HW  
Violation Source: CERS,

Site ID: 402054  
Site Name: Shell Food Mart

Map ID  
Direction  
Distance  
Elevation

MAP FINDINGS

Site

Database(s)

EDR ID Number  
EPA ID Number

**SHELL LINCOLN (Continued)**

**S105842806**

Violation Date: 06-09-2014  
Citation: HSC 6.75 25299.30-25299.34 - California Health and Safety Code, Chapter 6.75, Section(s) 25299.30-25299.34  
Violation Description: Failure to submit and maintain complete and current Certification of Financial Responsibility or other mechanism of financial assurance.  
Violation Notes: Returned to compliance on 02/14/2015.  
Violation Division: Riverside County Department of Env Health  
Violation Program: UST  
Violation Source: CERS,

Site ID: 402054  
Site Name: Shell Food Mart  
Violation Date: 04-20-2023  
Citation: HSC 6.5 25123.3(h)(1) - California Health and Safety Code, Chapter 6.5, Section(s) 25123.3(h)(1)  
Violation Description: Failure to send hazardous waste offsite for treatment, storage, or disposal of acute/extremely hazardous waste after the first 1-kilogram threshold amount was accumulated within a 90 day period.  
Violation Notes: Returned to compliance on 06/13/2023. Observed three 55 gallon metal barrels containing UST testing water more than halfway full that have not been picked up since 2017. Owner/operator shall have the barrels picked up by a registered hauler of hazardous waste and maintain the manifest for inspection.  
Violation Division: Riverside County Department of Env Health  
Violation Program: HW  
Violation Source: CERS,

Site ID: 402054  
Site Name: Shell Food Mart  
Violation Date: 04-06-2015  
Citation: 22 CCR 12 66262.40(a) - California Code of Regulations, Title 22, Chapter 12, Section(s) 66262.40(a)  
Violation Description: Failure to maintain uniform hazardous waste manifest, consolidated manifest, or bills of lading copies for three years.  
Violation Notes: Returned to compliance on 04/13/2015.  
Violation Division: Riverside County Department of Env Health  
Violation Program: HW  
Violation Source: CERS,

Site ID: 402054  
Site Name: Shell Food Mart  
Violation Date: 04-03-2018  
Citation: 40 CFR 1 262.34(d)(5)(ii) - U.S. Code of Federal Regulations, Title 40, Chapter 1, Section(s) 262.34(d)(5)(ii)  
Violation Description: Failure to post the following information next to the telephone: (A) The name and telephone number of the emergency coordinator; (B) Location of fire extinguishers and spill control material, and, if present, fire alarm; and (C) The telephone number of the fire department, unless the facility has a direct alarm.  
Violation Notes: Returned to compliance on 05/15/2018.  
Violation Division: Riverside County Department of Env Health  
Violation Program: HW  
Violation Source: CERS,

Site ID: 402054  
Site Name: Shell Food Mart  
Violation Date: 04-06-2015

Map ID  
Direction  
Distance  
Elevation

MAP FINDINGS

Site

Database(s)

EDR ID Number  
EPA ID Number

**SHELL LINCOLN (Continued)**

**S105842806**

Citation: 22 CCR 12 66262.34(f) - California Code of Regulations, Title 22, Chapter 12, Section(s) 66262.34(f)

Violation Description: Failure to properly label hazardous waste accumulation containers with the following requirements: "Hazardous Waste", name and address of the generator, physical and chemical characteristics of the Hazardous Waste, and starting accumulation date.

Violation Notes: Returned to compliance on 04/13/2015.

Violation Division: Riverside County Department of Env Health

Violation Program: HW

Violation Source: CERS,

Site ID: 402054

Site Name: Shell Food Mart

Violation Date: 07-27-2017

Citation: HSC 6.95 Multiple - California Health and Safety Code, Chapter 6.95, Section(s) Multiple

Violation Description: Business Plan Program - Administration/Documentation - General

Violation Notes: Returned to compliance on 12/21/2017. 104A- Remove faded NFPA placard from entrance, it is not required in that location. Replace faded NFPA sticker on liquid CO2 tank. NFPA decal needed on sides on propane tank.

Violation Division: Corona Fire Department

Violation Program: HMRRP

Violation Source: CERS,

Site ID: 402054

Site Name: Shell Food Mart

Violation Date: 04-03-2019

Citation: HSC 6.7 25284, 25286 - California Health and Safety Code, Chapter 6.7, Section(s) 25284, 25286

Violation Description: Failure to submit a complete and accurate application for a permit to operate a UST, or for renewal of the permit.

Violation Notes: Returned to compliance on 08/07/2019. Tank Information forms on the CERS Website indicates audible/visual alarms and ball floats are used for overfill prevention, but ball floats were removed at time of inspection. Owner/operator shall update overfill prevention on CERS.

Violation Division: Riverside County Department of Env Health

Violation Program: UST

Violation Source: CERS,

Site ID: 402054

Site Name: Shell Food Mart

Violation Date: 08-01-2014

Citation: HSC 6.95 25508(d) - California Health and Safety Code, Chapter 6.95, Section(s) 25508(d)

Violation Description: Failure to complete and/or electronically submit a business plan when storing/handling a hazardous material at or above reportable quantities.

Violation Notes: Returned to compliance on 08/31/2014. Information to be entered into C.E.R.S.

Violation Division: Corona Fire Department

Violation Program: HMRRP

Violation Source: CERS,

Site ID: 402054

Site Name: Shell Food Mart

Violation Date: 06-07-2023

Map ID  
Direction  
Distance  
Elevation

MAP FINDINGS

Site

Database(s)

EDR ID Number  
EPA ID Number

**SHELL LINCOLN (Continued)**

**S105842806**

Citation: HSC 6.95 25505(c) - California Health and Safety Code, Chapter 6.95, Section(s) 25505(c)  
Violation Description: Failure to have a business plan readily available to personnel of the business or the unified program facility with responsibilities for emergency response or training.  
Violation Notes: Returned to compliance on 07/12/2023. HMBP was not readily on-site.  
Violation Division: Corona Fire Department  
Violation Program: HMRRP  
Violation Source: CERS,

Site ID: 402054  
Site Name: Shell Food Mart  
Violation Date: 06-09-2014  
Citation: HSC 6.7 Multiple Sections - California Health and Safety Code, Chapter 6.7, Section(s) Multiple Sections  
Violation Description: UST Program - Operations/Maintenance - General  
Violation Notes: Returned to compliance on 04/13/2015.  
Violation Division: Riverside County Department of Env Health  
Violation Program: UST  
Violation Source: CERS,

Site ID: 402054  
Site Name: Shell Food Mart  
Violation Date: 08-01-2014  
Citation: HSC 6.95 25508(d) - California Health and Safety Code, Chapter 6.95, Section(s) 25508(d)  
Violation Description: Failure to complete and/or electronically submit a business plan when storing/handling a hazardous material at or above reportable quantities.  
Violation Notes: Returned to compliance on 08/31/2014. Failure to submit information to CERS  
Violation Division: Corona Fire Department  
Violation Program: HMRRP  
Violation Source: CERS,

Site ID: 402054  
Site Name: Shell Food Mart  
Violation Date: 04-06-2015  
Citation: HSC 6.7 25291 - California Health and Safety Code, Chapter 6.7, Section(s) 25291  
Violation Description: Failure to maintain under-dispenser containment, sumps, and/or other secondary containment in good condition and/or free of debris/liquid.  
Violation Notes: Returned to compliance on 04/06/2015.  
Violation Division: Riverside County Department of Env Health  
Violation Program: UST  
Violation Source: CERS,

Site ID: 402054  
Site Name: Shell Food Mart  
Violation Date: 04-03-2019  
Citation: HSC 6.7 25284.2 - California Health and Safety Code, Chapter 6.7, Section(s) 25284.2  
Violation Description: "Failure to meet one or more of the following requirements: Install or maintain a liquid-tight spill container. Have a minimum capacity of five gallons. Have a functional drain valve or other method for the removal of liquid from the spill container. Be resistant to galvanic corrosion. Perform a tightness test at installation, every 12 months

Map ID  
Direction  
Distance  
Elevation

MAP FINDINGS

Site

Database(s)

EDR ID Number  
EPA ID Number

**SHELL LINCOLN (Continued)**

**S105842806**

thereafter, or within 30 days after a repair to the spill container. Tested using applicable manufacturer guidelines, industry codes, engineering standards, or a method approved by a professional engineer. Tested by a certified UST service technician. Maintain records of spill containment testing for 36 months. "

Violation Notes: Returned to compliance on 04/05/2019. The 91 spill bucket failed when tested. Owner/operator shall have spill bucket replaced or repaired and send passing testing results to the Department.

Violation Division: Riverside County Department of Env Health  
Violation Program: UST  
Violation Source: CERS,

Site ID: 402054  
Site Name: Shell Food Mart  
Violation Date: 04-07-2023  
Citation: Un-Specified  
Violation Description: Business Plan Program - Administration/Documentation - General Local Ordinance

Violation Notes: Returned to compliance on 07/12/2023. A valid CERS Hazardous Material Permit was not available on site. Provide a current CERS Hazardous Materials Permit on site at all times.

Violation Division: Corona Fire Department  
Violation Program: HMRRP  
Violation Source: CERS,

Site ID: 402054  
Site Name: Shell Food Mart  
Violation Date: 07-27-2017  
Citation: HSC 6.95 25508(a)(1) - California Health and Safety Code, Chapter 6.95, Section(s) 25508(a)(1)  
Violation Description: Failure to complete and electronically submit hazardous material inventory information for all reportable hazardous materials on site at or above reportable quantities.

Violation Notes: Returned to compliance on 12/27/2017. Add both solid hazardous waste drums.

Violation Division: Corona Fire Department  
Violation Program: HMRRP  
Violation Source: CERS,

Site ID: 402054  
Site Name: Shell Food Mart  
Violation Date: 04-18-2022  
Citation: 23 CCR 16 2636(f)(2) - California Code of Regulations, Title 23, Chapter 16, Section(s) 2636(f)(2)  
Violation Description: Failure of the functional line leak detector (LLD) monitoring pressurized piping to meet one or more of the following requirements: Monitored at least hourly with the capability of detecting a release of 3.0 gallons per hour leak at 10 pounds per square inch and restrict or shut off the flow of product through the piping when a leak is detected.

Violation Notes: Returned to compliance on 05/16/2022. The PLLD for the diesel tank was not tested due to the diesel turbine not shutting down when technicians tested other diesel sensors. Technicians indicated the diesel VFC turbine controller was not functioning correctly/shutting down the diesel turbine. Owner/operator shall have the equipment repaired, the PLLD tested for the diesel tank, and submit passing results to the Department within 30 days.

Map ID  
Direction  
Distance  
Elevation

MAP FINDINGS

Site

Database(s)

EDR ID Number  
EPA ID Number

**SHELL LINCOLN (Continued)**

**S105842806**

Violation Division: Riverside County Department of Env Health  
Violation Program: UST  
Violation Source: CERS,

Site ID: 402054  
Site Name: Shell Food Mart  
Violation Date: 04-05-2016  
Citation: 22 CCR 12 66262.12 - California Code of Regulations, Title 22, Chapter 12, Section(s) 66262.12  
Violation Description: Failure to obtain and/or maintain an Active EPA ID.  
Violation Notes: Returned to compliance on 10/17/2016.  
Violation Division: Riverside County Department of Env Health  
Violation Program: HW  
Violation Source: CERS,

Site ID: 402054  
Site Name: Shell Food Mart  
Violation Date: 08-01-2014  
Citation: HSC 6.95 25508(a)(1) - California Health and Safety Code, Chapter 6.95, Section(s) 25508(a)(1)  
Violation Description: Failure to complete and electronically submit hazardous material inventory information for all reportable hazardous materials on site at or above reportable quantities.  
Violation Notes: Returned to compliance on 08/31/2014. Failure to enter information into C.E.R.S.  
Violation Division: Corona Fire Department  
Violation Program: HMRRP  
Violation Source: CERS,

Site ID: 402054  
Site Name: Shell Food Mart  
Violation Date: 04-06-2017  
Citation: 22 CCR 12 66262.12 - California Code of Regulations, Title 22, Chapter 12, Section(s) 66262.12  
Violation Description: Failure to obtain an Identification Number prior to treating, storing, disposing of, transporting or offering for transportation any hazardous waste.  
Violation Notes: Returned to compliance on 02/22/2018.  
Violation Division: Riverside County Department of Env Health  
Violation Program: HW  
Violation Source: CERS,

Site ID: 402054  
Site Name: Shell Food Mart  
Violation Date: 04-06-2015  
Citation: 23 CCR 16 2715(c)(2) - California Code of Regulations, Title 23, Chapter 16, Section(s) 2715(c)(2)  
Violation Description: Failure to comply with one or more of the following: maintain the spill bucket in good condition, containment free of debris/liquid, and/or to remove the contents of the spill bucket when a release/leak/spill was observed.  
Violation Notes: Returned to compliance on 04/06/2015.  
Violation Division: Riverside County Department of Env Health  
Violation Program: UST  
Violation Source: CERS,

Site ID: 402054

Map ID  
Direction  
Distance  
Elevation

MAP FINDINGS

Site

Database(s)

EDR ID Number  
EPA ID Number

**SHELL LINCOLN (Continued)**

**S105842806**

Site Name: Shell Food Mart  
Violation Date: 04-06-2017  
Citation: 40 CFR 1 265.173 - U.S. Code of Federal Regulations, Title 40, Chapter 1, Section(s) 265.173  
Violation Description: Failure to meet the following container management requirements: (a) A container holding hazardous waste must always be closed during storage, except when it is necessary to add or remove waste. (b) A container holding hazardous waste must not be opened, handled, or stored in a manner which may rupture the container or cause it to leak.  
Violation Notes: Returned to compliance on 09/25/2017.  
Violation Division: Riverside County Department of Env Health  
Violation Program: HW  
Violation Source: CERS,

Site ID: 402054  
Site Name: Shell Food Mart  
Violation Date: 04-09-2020  
Citation: HSC 6.7 25284, 25286 - California Health and Safety Code, Chapter 6.7, Section(s) 25284, 25286  
Violation Description: Failure to submit a complete and accurate application for a permit to operate a UST, or for renewal of the permit.  
Violation Notes: Returned to compliance on 06/18/2020. Owner/operator failed to make required corrections on CERS. Owner/operator shall make required corrections. See CERS for correction notes.  
Violation Division: Riverside County Department of Env Health  
Violation Program: UST  
Violation Source: CERS,

Site ID: 402054  
Site Name: Shell Food Mart  
Violation Date: 04-09-2020  
Citation: HSC 6.7 25292.2(a) - California Health and Safety Code, Chapter 6.7, Section(s) 25292.2(a)  
Violation Description: Failure to submit and maintain complete and current Certification of Financial Responsibility or other mechanism of financial assurance.  
Violation Notes: Returned to compliance on 07/23/2020. Owner/operator failed to make required corrections on CERS. Owner/operator shall make required corrections. See CERS for correction notes.  
Violation Division: Riverside County Department of Env Health  
Violation Program: UST  
Violation Source: CERS,

Site ID: 402054  
Site Name: Shell Food Mart  
Violation Date: 04-03-2018  
Citation: 22 CCR 12 66262.40(a) - California Code of Regulations, Title 22, Chapter 12, Section(s) 66262.40(a)  
Violation Description: Failure to keep a copy of each properly signed manifest for at least three years from the date the waste was accepted by the initial transporter. The manifest signed at the time the waste was accepted for transport shall be kept until receiving a signed copy from the designated facility which received the waste.  
Violation Notes: Returned to compliance on 05/15/2018.  
Violation Division: Riverside County Department of Env Health  
Violation Program: HW  
Violation Source: CERS,

Map ID  
Direction  
Distance  
Elevation

MAP FINDINGS

Site

Database(s)

EDR ID Number  
EPA ID Number

**SHELL LINCOLN (Continued)**

**S105842806**

Site ID: 402054  
Site Name: Shell Food Mart  
Violation Date: 04-18-2022  
Citation: 23 CCR 16 2636(f)(4) - California Code of Regulations, Title 23, Chapter 16, Section(s) 2636(f)(4)  
Violation Description: Failure to meet one or more of the following monitoring requirements in lieu of the requirement to be tightness tested every 12 months: The monitoring system maintains all product piping outside the dispenser to be fail-safe and shut down the pump when a leak is detected. The monitoring system shuts down the pump or stops flow when a leak is detected in the under dispenser containment (UDC).  
Violation Notes: Returned to compliance on 05/16/2022. None of the diesel sensors were able to shut down the diesel turbine. Technicians indicated this was due to a problem with the diesel VFC turbine controller. Owner/operator shall have equipment repaired, sensors retested, and send passing results to the Department within 30 days.  
Violation Division: Riverside County Department of Env Health  
Violation Program: UST  
Violation Source: CERS,

Site ID: 402054  
Site Name: Shell Food Mart  
Violation Date: 08-01-2014  
Citation: HSC 6.95 25508.2 - California Health and Safety Code, Chapter 6.95, Section(s) 25508.2  
Violation Description: Failure to annually review and electronically certify that the business plan is complete, accurate, and up-to-date.  
Violation Notes: Returned to compliance on 08/31/2014. Enter information into C.E.R.S.  
Violation Division: Corona Fire Department  
Violation Program: HMRRP  
Violation Source: CERS,

Site ID: 402054  
Site Name: Shell Food Mart  
Violation Date: 04-20-2023  
Citation: 23 CCR 16 2637(f) - California Code of Regulations, Title 23, Chapter 16, Section(s) 2637(f)  
Violation Description: Failure to submit a copy of the secondary containment test results on the Secondary Containment Testing report Form to the UPA within 30 days after the test.  
Violation Notes: Returned to compliance on 04/27/2023. Owner/operator failed to submit 06/2022 SB989 results to the Department. Owner/operator shall submit results by e-mailing them to Jwood@rivco.org.  
Violation Division: Riverside County Department of Env Health  
Violation Program: UST  
Violation Source: CERS,

Site ID: 402054  
Site Name: Shell Food Mart  
Violation Date: 04-07-2023  
Citation: HSC 6.95 25508(a)(3) - California Health and Safety Code, Chapter 6.95, Section(s) 25508(a)(3)  
Violation Description: Failure to establish and/or electronically submit an adequate training program in safety procedures in the event of a release or threatened release of a hazardous material. \*Verify agricultural handler exemption HSC 25507.1  
Violation Notes: Returned to compliance on 07/12/2023. Hazardous Materials training



Map ID  
Direction  
Distance  
Elevation

MAP FINDINGS

Site

Database(s)

EDR ID Number  
EPA ID Number

**SHELL LINCOLN (Continued)**

**S105842806**

records were not available on site. Provide hazardous materials training records shall be available on site at all time.

Violation Division: Corona Fire Department  
Violation Program: HMRRP  
Violation Source: CERS,

Site ID: 402054  
Site Name: Shell Food Mart  
Violation Date: 04-06-2017  
Citation: 22 CCR 12 66262.34(f) - California Code of Regulations, Title 22, Chapter 12, Section(s) 66262.34(f)  
Violation Description: Failure to properly label hazardous waste accumulation containers and portable tanks with the following requirements: "Hazardous Waste", name and address of the generator, physical and chemical characteristics of the Hazardous Waste, and starting accumulation date.  
Violation Notes: Returned to compliance on 09/25/2017.  
Violation Division: Riverside County Department of Env Health  
Violation Program: HW  
Violation Source: CERS,

Site ID: 402054  
Site Name: Shell Food Mart  
Violation Date: 07-27-2017  
Citation: HSC 6.95 25505(a)(4) - California Health and Safety Code, Chapter 6.95, Section(s) 25505(a)(4)  
Violation Description: Failure to provide initial and annual training to all employees in safety procedures in the event of a release or threatened release of a hazardous material or failure to document and maintain training records for a minimum of three years.  
Violation Notes: Returned to compliance on 07/27/2017. Signatures are missing from training log.  
Violation Division: Corona Fire Department  
Violation Program: HMRRP  
Violation Source: CERS,

Site ID: 402054  
Site Name: Shell Food Mart  
Violation Date: 04-07-2023  
Citation: HSC 6.95 25505(c) - California Health and Safety Code, Chapter 6.95, Section(s) 25505(c)  
Violation Description: Failure to have a business plan readily available to personnel of the business or the unified program facility with responsibilities for emergency response or training.  
Violation Notes: Returned to compliance on 07/12/2023. A current Hazardous Materials Business Plan (HMBP) was not available on site. Provide a current HMBP on site at all times  
Violation Division: Corona Fire Department  
Violation Program: HMRRP  
Violation Source: CERS,

Site ID: 402054  
Site Name: Shell Food Mart  
Violation Date: 08-01-2014  
Citation: HSC 6.95 25508(a)(1) - California Health and Safety Code, Chapter 6.95, Section(s) 25508(a)(1)  
Violation Description: Failure to establish and electronically submit an adequate training

Map ID  
Direction  
Distance  
Elevation

MAP FINDINGS

Site

Database(s)

EDR ID Number  
EPA ID Number

**SHELL LINCOLN (Continued)**

**S105842806**

Violation Notes: program in safety procedures in the event of a release or threatened release of a hazardous material.  
Returned to compliance on 08/31/2014. Provide annual training documents.

Violation Division: Corona Fire Department  
Violation Program: HMRRP  
Violation Source: CERS,

Site ID: 402054  
Site Name: Shell Food Mart  
Violation Date: 04-03-2019  
Citation: 22 CCR 12 66262.34(f) - California Code of Regulations, Title 22, Chapter 12, Section(s) 66262.34(f)

Violation Description: Failure to properly label hazardous waste accumulation containers and portable tanks with the following requirements: "Hazardous Waste", name and address of the generator, physical and chemical characteristics of the Hazardous Waste, and starting accumulation date.

Violation Notes: Returned to compliance on 04/03/2019. Observed two barrels containing hazardous waste with faded labeling. CORRECTED ON SITE.  
Riverside County Department of Env Health

Violation Division: HW  
Violation Program: HW  
Violation Source: CERS,

Site ID: 402054  
Site Name: Shell Food Mart  
Violation Date: 04-20-2023  
Citation: HSC 6.7 25293 - California Health and Safety Code, Chapter 6.7, Section(s) 25293

Violation Description: Failure to maintain UST records in sufficient detail to enable the UPA to determine whether the UST systems are in compliance.

Violation Notes: Returned to compliance on 06/05/2023. Owner/operator failed to send copies of the 2021 annual monitoring certification and 6/2020 SB989 results performed by Petrotechs to the Department. Owner/operator shall mail or e-mail results to Jwood@rivco.org.

Violation Division: Riverside County Department of Env Health  
Violation Program: UST  
Violation Source: CERS,

Site ID: 402054  
Site Name: Shell Food Mart  
Violation Date: 04-20-2023  
Citation: 22 CCR 12 66262.34(f) - California Code of Regulations, Title 22, Chapter 12, Section(s) 66262.34(f)

Violation Description: Failure to properly label hazardous waste accumulation containers and portable tanks with the following requirements: "Hazardous Waste", name and address of the generator, physical and chemical characteristics of the Hazardous Waste, and starting accumulation date.

Violation Notes: Returned to compliance on 04/20/2023. Owner/operator failed to label the three 55 gallon barrels containing UST testing water. CORRECTED ON SITE.

Violation Division: Riverside County Department of Env Health  
Violation Program: HW  
Violation Source: CERS,

Site ID: 402054

Map ID  
Direction  
Distance  
Elevation

MAP FINDINGS

Site

Database(s)

EDR ID Number  
EPA ID Number

**SHELL LINCOLN (Continued)**

**S105842806**

Site Name: Shell Food Mart  
Violation Date: 07-27-2017  
Citation: HSC 6.95 25508(a)(1) - California Health and Safety Code, Chapter 6.95, Section(s) 25508(a)(1)  
Violation Description: Failure to complete and electronically submit a site map with all required content.  
Violation Notes: Returned to compliance on 01/29/2018. Post updated map for employees.  
Violation Division: Corona Fire Department  
Violation Program: HMRRP  
Violation Source: CERS,

Site ID: 402054  
Site Name: Shell Food Mart  
Violation Date: 06-07-2023  
Citation: HSC 6.95 25508(a)(3) - California Health and Safety Code, Chapter 6.95, Section(s) 25508(a)(3)  
Violation Description: Failure to establish and/or electronically submit an adequate training program in safety procedures in the event of a release or threatened release of a hazardous material. \*Verify agricultural handler exemption HSC 25507.1  
Violation Notes: Returned to compliance on 07/12/2023. Failure to provide training documentation or refresher/new annual training.  
Violation Division: Corona Fire Department  
Violation Program: HMRRP  
Violation Source: CERS,

Evaluation:  
Eval General Type: Compliance Evaluation Inspection  
Eval Date: 04-03-2019  
Violations Found: Yes  
Eval Type: Routine done by local agency  
Eval Notes: Ball floats were removed at time of inspection. Verified double wall vent and vapor piping.  
Eval Division: Riverside County Department of Env Health  
Eval Program: UST  
Eval Source: CERS,

Eval General Type: Compliance Evaluation Inspection  
Eval Date: 04-05-2016  
Violations Found: Yes  
Eval Type: Routine done by local agency  
Eval Notes: Not reported  
Eval Division: Riverside County Department of Env Health  
Eval Program: HW  
Eval Source: CERS,

Eval General Type: Compliance Evaluation Inspection  
Eval Date: 04-06-2015  
Violations Found: Yes  
Eval Type: Routine done by local agency  
Eval Notes: Not reported  
Eval Division: Riverside County Department of Env Health  
Eval Program: HW  
Eval Source: CERS,

Eval General Type: Compliance Evaluation Inspection  
Eval Date: 04-20-2023

Map ID  
Direction  
Distance  
Elevation

MAP FINDINGS

Site

Database(s)

EDR ID Number  
EPA ID Number

**SHELL LINCOLN (Continued)**

**S105842806**

Violations Found: Yes  
Eval Type: Routine done by local agency  
Eval Notes: Not reported  
Eval Division: Riverside County Department of Env Health  
Eval Program: UST  
Eval Source: CERS,

Eval General Type: Compliance Evaluation Inspection  
Eval Date: 06-09-2014  
Violations Found: Yes  
Eval Type: Routine done by local agency  
Eval Notes: Not reported  
Eval Division: Riverside County Department of Env Health  
Eval Program: UST  
Eval Source: CERS,

Eval General Type: Other/Unknown  
Eval Date: 07-12-2023  
Violations Found: No  
Eval Type: Other, not routine, done by local agency  
Eval Notes: Reinspection to inspection 4/7/23. All violations corrected  
Eval Division: Corona Fire Department  
Eval Program: HMRRP  
Eval Source: CERS,

Eval General Type: Compliance Evaluation Inspection  
Eval Date: 08-01-2014  
Violations Found: Yes  
Eval Type: Routine done by local agency  
Eval Notes: Failure to submit information into CERS  
Eval Division: Corona Fire Department  
Eval Program: HMRRP  
Eval Source: CERS,

Eval General Type: Other/Unknown  
Eval Date: 08-07-2019  
Violations Found: No  
Eval Type: Other, not routine, done by local agency  
Eval Notes: Not reported  
Eval Division: Riverside County Department of Env Health  
Eval Program: UST  
Eval Source: CERS,

Eval General Type: Compliance Evaluation Inspection  
Eval Date: 11-20-2020  
Violations Found: No  
Eval Type: Routine done by local agency  
Eval Notes: No Violations observed  
Eval Division: Corona Fire Department  
Eval Program: HMRRP  
Eval Source: CERS,

Eval General Type: Compliance Evaluation Inspection  
Eval Date: 04-06-2017  
Violations Found: No  
Eval Type: Routine done by local agency  
Eval Notes: Not reported

Map ID  
Direction  
Distance  
Elevation

MAP FINDINGS

Site

Database(s)

EDR ID Number  
EPA ID Number

**SHELL LINCOLN (Continued)**

**S105842806**

Eval Division:	Riverside County Department of Env Health
Eval Program:	UST
Eval Source:	CERS,
Eval General Type:	Compliance Evaluation Inspection
Eval Date:	04-06-2017
Violations Found:	Yes
Eval Type:	Routine done by local agency
Eval Notes:	Not reported
Eval Division:	Riverside County Department of Env Health
Eval Program:	HW
Eval Source:	CERS,
Eval General Type:	Compliance Evaluation Inspection
Eval Date:	04-09-2020
Violations Found:	Yes
Eval Type:	Routine done by local agency
Eval Notes:	Not reported
Eval Division:	Riverside County Department of Env Health
Eval Program:	UST
Eval Source:	CERS,
Eval General Type:	Compliance Evaluation Inspection
Eval Date:	04-18-2022
Violations Found:	Yes
Eval Type:	Routine done by local agency
Eval Notes:	None of the diesel sensors passed testing and the PLLD for the diesel line was not tested. The technicians indicated the sensors tested alarmed on the control panel, but did not shut down the turbine due to a problem with the diesel VFC turbine controller. Owner/operator shall have equipment repaired, tested, and submit passing results to the Department within 30 days.
Eval Division:	Riverside County Department of Env Health
Eval Program:	UST
Eval Source:	CERS,
Eval General Type:	Compliance Evaluation Inspection
Eval Date:	04-19-2021
Violations Found:	No
Eval Type:	Routine done by local agency
Eval Notes:	Not reported
Eval Division:	Riverside County Department of Env Health
Eval Program:	HW
Eval Source:	CERS,
Eval General Type:	Compliance Evaluation Inspection
Eval Date:	04-19-2021
Violations Found:	No
Eval Type:	Routine done by local agency
Eval Notes:	Not reported
Eval Division:	Riverside County Department of Env Health
Eval Program:	UST
Eval Source:	CERS,
Eval General Type:	Other/Unknown
Eval Date:	05-30-2019
Violations Found:	Yes

Map ID  
Direction  
Distance  
Elevation

MAP FINDINGS

Site

Database(s)

EDR ID Number  
EPA ID Number

**SHELL LINCOLN (Continued)**

**S105842806**

Eval Type: Other, not routine, done by local agency  
Eval Notes: Not reported  
Eval Division: Riverside County Department of Env Health  
Eval Program: UST  
Eval Source: CERS,

Eval General Type: Other/Unknown  
Eval Date: 06-07-2023  
Violations Found: Yes  
Eval Type: Other, not routine, done by local agency  
Eval Notes: Re-Inspection for 4/7/23 \*  
Eval Division: Corona Fire Department  
Eval Program: HMRRP  
Eval Source: CERS,

Eval General Type: Other/Unknown  
Eval Date: 06-18-2020  
Violations Found: No  
Eval Type: Other, not routine, done by local agency  
Eval Notes: Not reported  
Eval Division: Riverside County Department of Env Health  
Eval Program: UST  
Eval Source: CERS,

Eval General Type: Other/Unknown  
Eval Date: 09-25-2017  
Violations Found: No  
Eval Type: Other, not routine, done by local agency  
Eval Notes: Not reported  
Eval Division: Riverside County Department of Env Health  
Eval Program: UST  
Eval Source: CERS,

Eval General Type: Other/Unknown  
Eval Date: 10-11-2016  
Violations Found: No  
Eval Type: Other, not routine, done by local agency  
Eval Notes: Not reported  
Eval Division: Riverside County Department of Env Health  
Eval Program: UST  
Eval Source: CERS,

Eval General Type: Compliance Evaluation Inspection  
Eval Date: 04-03-2019  
Violations Found: Yes  
Eval Type: Routine done by local agency  
Eval Notes: Not reported  
Eval Division: Riverside County Department of Env Health  
Eval Program: HW  
Eval Source: CERS,

Eval General Type: Compliance Evaluation Inspection  
Eval Date: 04-04-2019  
Violations Found: No  
Eval Type: Routine done by local agency  
Eval Notes: Not reported  
Eval Division: Riverside County Department of Env Health

Map ID  
Direction  
Distance  
Elevation

MAP FINDINGS

Site

Database(s)

EDR ID Number  
EPA ID Number

**SHELL LINCOLN (Continued)**

**S105842806**

Eval Program: UST  
Eval Source: CERS,

Eval General Type: Compliance Evaluation Inspection  
Eval Date: 04-06-2015  
Violations Found: Yes  
Eval Type: Routine done by local agency  
Eval Notes: Not reported  
Eval Division: Riverside County Department of Env Health  
Eval Program: UST  
Eval Source: CERS,

Eval General Type: Compliance Evaluation Inspection  
Eval Date: 04-07-2023  
Violations Found: Yes  
Eval Type: Routine done by local agency  
Eval Notes: Not reported  
Eval Division: Corona Fire Department  
Eval Program: HMRRP  
Eval Source: CERS,

Eval General Type: Other/Unknown  
Eval Date: 06-13-2023  
Violations Found: No  
Eval Type: Other, not routine, done by local agency  
Eval Notes: The violation was observed to be corrected.  
Eval Division: Riverside County Department of Env Health  
Eval Program: HW  
Eval Source: CERS,

Eval General Type: Other/Unknown  
Eval Date: 10-12-2017  
Violations Found: No  
Eval Type: Other, not routine, done by local agency  
Eval Notes: Not reported  
Eval Division: Corona Fire Department  
Eval Program: HMRRP  
Eval Source: CERS,

Eval General Type: Compliance Evaluation Inspection  
Eval Date: 04-03-2018  
Violations Found: No  
Eval Type: Routine done by local agency  
Eval Notes: Not reported  
Eval Division: Riverside County Department of Env Health  
Eval Program: UST  
Eval Source: CERS,

Eval General Type: Compliance Evaluation Inspection  
Eval Date: 04-03-2018  
Violations Found: Yes  
Eval Type: Routine done by local agency  
Eval Notes: Not reported  
Eval Division: Riverside County Department of Env Health  
Eval Program: HW  
Eval Source: CERS,

Map ID  
Direction  
Distance  
Elevation

MAP FINDINGS

Site

Database(s)

EDR ID Number  
EPA ID Number

**SHELL LINCOLN (Continued)**

**S105842806**

Eval General Type: Compliance Evaluation Inspection  
Eval Date: 04-05-2016  
Violations Found: No  
Eval Type: Routine done by local agency  
Eval Notes: Not reported  
Eval Division: Riverside County Department of Env Health  
Eval Program: UST  
Eval Source: CERS,

Eval General Type: Other/Unknown  
Eval Date: 04-13-2015  
Violations Found: No  
Eval Type: Other, not routine, done by local agency  
Eval Notes: Not reported  
Eval Division: Riverside County Department of Env Health  
Eval Program: HW  
Eval Source: CERS,

Eval General Type: Compliance Evaluation Inspection  
Eval Date: 04-18-2022  
Violations Found: No  
Eval Type: Routine done by local agency  
Eval Notes: Not reported  
Eval Division: Riverside County Department of Env Health  
Eval Program: HW  
Eval Source: CERS,

Eval General Type: Compliance Evaluation Inspection  
Eval Date: 04-20-2023  
Violations Found: Yes  
Eval Type: Routine done by local agency  
Eval Notes: Not reported  
Eval Division: Riverside County Department of Env Health  
Eval Program: HW  
Eval Source: CERS,

Eval General Type: Other/Unknown  
Eval Date: 05-03-2018  
Violations Found: No  
Eval Type: Other, not routine, done by local agency  
Eval Notes: go to facility for facility. Work requested that I return next day because no manager was on site.  
Eval Division: Riverside County Department of Env Health  
Eval Program: HW  
Eval Source: CERS,

Eval General Type: Other/Unknown  
Eval Date: 05-15-2018  
Violations Found: No  
Eval Type: Other, not routine, done by local agency  
Eval Notes: This is a follow up inspection of the violations noted on 04/03/2018 inspection report. All violations were observed to be corrected.  
Eval Division: Riverside County Department of Env Health  
Eval Program: HW  
Eval Source: CERS,

Eval General Type: Compliance Evaluation Inspection



Map ID  
Direction  
Distance  
Elevation

MAP FINDINGS

Site

Database(s)

EDR ID Number  
EPA ID Number

**SHELL LINCOLN (Continued)**

**S105842806**

Eval Date: 07-27-2017  
Violations Found: Yes  
Eval Type: Routine done by local agency  
Eval Notes: Not reported  
Eval Division: Corona Fire Department  
Eval Program: HMRRP  
Eval Source: CERS,

Eval General Type: Compliance Evaluation Inspection  
Eval Date: 08-19-2014  
Violations Found: Yes  
Eval Type: Routine done by local agency  
Eval Notes: Not reported  
Eval Division: Corona Fire Department  
Eval Program: HMRRP  
Eval Source: CERS,

Eval General Type: Other/Unknown  
Eval Date: 12-21-2017  
Violations Found: No  
Eval Type: Other, not routine, done by local agency  
Eval Notes: Not reported  
Eval Division: Corona Fire Department  
Eval Program: HMRRP  
Eval Source: CERS,

**Enforcement Action:**

Site ID: 402054  
Site Name: Shell Food Mart  
Site Address: 230 S LINCOLN AVE  
Site City: CORONA  
Site Zip: 92882  
Enf Action Date: 04-06-2015  
Enf Action Type: Notice of Violation (Unified Program)  
Enf Action Description: Notice of Violation Issued by the Inspector at the Time of Inspection  
Enf Action Notes: Not reported  
Enf Action Division: Riverside County Department of Env Health  
Enf Action Program: HW  
Enf Action Source: CERS,

Site ID: 402054  
Site Name: Shell Food Mart  
Site Address: 230 S LINCOLN AVE  
Site City: CORONA  
Site Zip: 92882  
Enf Action Date: 06-09-2014  
Enf Action Type: Notice of Violation (Unified Program)  
Enf Action Description: Notice of Violation Issued by the Inspector at the Time of Inspection  
Enf Action Notes: Not reported  
Enf Action Division: Riverside County Department of Env Health  
Enf Action Program: UST  
Enf Action Source: CERS,

Site ID: 402054  
Site Name: Shell Food Mart  
Site Address: 230 S LINCOLN AVE  
Site City: CORONA

Map ID  
Direction  
Distance  
Elevation

MAP FINDINGS

Site

Database(s)

EDR ID Number  
EPA ID Number

**SHELL LINCOLN (Continued)**

**S105842806**

Site Zip: 92882  
Enf Action Date: 04-06-2015  
Enf Action Type: Notice of Violation (Unified Program)  
Enf Action Description: Notice of Violation Issued by the Inspector at the Time of Inspection  
Enf Action Notes: Not reported  
Enf Action Division: Riverside County Department of Env Health  
Enf Action Program: UST  
Enf Action Source: CERS,

Coordinates:

Site ID: 402054  
Facility Name: Shell Food Mart  
Env Int Type Code: HMBP  
Program ID: 10555747  
Coord Name: Not reported  
Ref Point Type Desc: Center of a facility or station.,  
Latitude: 33.880510  
Longitude: -117.583120

Affiliation:

Affiliation Type Desc: Legal Owner  
Entity Name: SEEMA CHOPRA  
Entity Title: Not reported  
Affiliation Address: 230 S. LINCOLN AVE  
Affiliation City: CORONA  
Affiliation State: CA  
Affiliation Country: United States  
Affiliation Zip: 92882  
Affiliation Phone: (951) 735-3638,

Affiliation Type Desc: UST Permit Applicant  
Entity Name: SEEMA CHOPRA  
Entity Title: OWNER  
Affiliation Address: Not reported  
Affiliation City: Not reported  
Affiliation State: Not reported  
Affiliation Country: Not reported  
Affiliation Zip: Not reported  
Affiliation Phone: (951) 735-3638,

Affiliation Type Desc: UST Tank Owner  
Entity Name: SEEMA CHOPRA  
Entity Title: Not reported  
Affiliation Address: 230 S. LINCOLN AVE  
Affiliation City: CORONA  
Affiliation State: CA  
Affiliation Country: United States  
Affiliation Zip: 92882  
Affiliation Phone: (951) 735-3638,

Affiliation Type Desc: CUPA District  
Entity Name: Riverside Cnty Env Health  
Entity Title: Not reported  
Affiliation Address: 4065 County Circle Drive, Room 104  
Affiliation City: Riverside  
Affiliation State: CA

Map ID  
Direction  
Distance  
Elevation

MAP FINDINGS

Site

Database(s)

EDR ID Number  
EPA ID Number

**SHELL LINCOLN (Continued)**

**S105842806**

Affiliation Country: Not reported  
Affiliation Zip: 92503  
Affiliation Phone: (951) 358-5055,

Affiliation Type Desc: Document Preparer  
Entity Name: shawn khattak  
Entity Title: Not reported  
Affiliation Address: Not reported  
Affiliation City: Not reported  
Affiliation State: Not reported  
Affiliation Country: Not reported  
Affiliation Zip: Not reported  
Affiliation Phone: ,

Affiliation Type Desc: Environmental Contact  
Entity Name: SHAWN KHATTAK  
Entity Title: Not reported  
Affiliation Address: PO BOX 2107  
Affiliation City: IRWINDALE  
Affiliation State: CA  
Affiliation Country: Not reported  
Affiliation Zip: 91706  
Affiliation Phone: ,

Affiliation Type Desc: Identification Signer  
Entity Name: shawn khattak  
Entity Title: Not reported  
Affiliation Address: Not reported  
Affiliation City: Not reported  
Affiliation State: Not reported  
Affiliation Country: Not reported  
Affiliation Zip: Not reported  
Affiliation Phone: ,

Affiliation Type Desc: Operator  
Entity Name: SEEMA CHOPRA  
Entity Title: Not reported  
Affiliation Address: Not reported  
Affiliation City: Not reported  
Affiliation State: Not reported  
Affiliation Country: Not reported  
Affiliation Zip: Not reported  
Affiliation Phone: (951) 735-3638,

Affiliation Type Desc: UST Tank Operator  
Entity Name: SEEMA CHOPRA  
Entity Title: Not reported  
Affiliation Address: 230 S. LINCOLN AVE  
Affiliation City: CORONA  
Affiliation State: CA  
Affiliation Country: United States  
Affiliation Zip: 92882  
Affiliation Phone: (951) 735-3638,

Affiliation Type Desc: Facility Mailing Address  
Entity Name: Mailing Address  
Entity Title: Not reported

Map ID  
Direction  
Distance  
Elevation

MAP FINDINGS

Site

Database(s)

EDR ID Number  
EPA ID Number

**SHELL LINCOLN (Continued)**

**S105842806**

Affiliation Address: 230 S. LINCOLN AVE  
Affiliation City: CORONA  
Affiliation State: CA  
Affiliation Country: Not reported  
Affiliation Zip: 92882  
Affiliation Phone: ,

Affiliation Type Desc: Parent Corporation  
Entity Name: Shell Food Mart  
Entity Title: Not reported  
Affiliation Address: Not reported  
Affiliation City: Not reported  
Affiliation State: Not reported  
Affiliation Country: Not reported  
Affiliation Zip: Not reported  
Affiliation Phone: ,

Affiliation Type Desc: Property Owner  
Entity Name: SEEMA CHOPRA  
Entity Title: Not reported  
Affiliation Address: 230 S. LINCOLN AVE  
Affiliation City: CORONA  
Affiliation State: CA  
Affiliation Country: United States  
Affiliation Zip: 92882  
Affiliation Phone: (951) 735-3638,

Affiliation Type Desc: UST Property Owner Name  
Entity Name: SEEMA CHOPRA  
Entity Title: Not reported  
Affiliation Address: 230 S. LINCOLN AVE  
Affiliation City: CORONA  
Affiliation State: CA  
Affiliation Country: United States  
Affiliation Zip: 92882  
Affiliation Phone: (951) 735-3638,

**D38**  
**West**  
**1/8-1/4**  
**0.135 mi.**  
**712 ft.**

**TEXACO STATION**  
**230 LINCOLN AVE**  
**CORONA, CA 91720**

**Site 8 of 17 in cluster D**

**UST U003879990**  
**N/A**

**Relative:**  
**Higher**  
**Actual:**  
**657 ft.**

UST:  
Name: TEXACO STATION  
Address: 230 LINCOLN AVE  
City,State,Zip: CORONA, CA 91720  
Facility ID: 756  
Permitting Agency: RIVERSIDE COUNTY  
CERSID: Not reported  
Latitude: 0  
Longitude: 0  
Owner type: Not reported  
Facility type: Not reported  
Num of inuse ust: Not reported  
Num of closed ust: Not reported  
Num of oos ust: Not reported

Map ID  
 Direction  
 Distance  
 Elevation

MAP FINDINGS

Site

Database(s)

EDR ID Number  
 EPA ID Number

**TEXACO STATION (Continued)**

**U003879990**

Epa region: Not reported  
 Tribal lands: Not reported  
 Tank owner name: Not reported  
 Tank owner mailing address: Not reported  
 Tank owner mailing city: Not reported  
 Tank owner mailing zip: Not reported  
 Tank owner mailing state: Not reported  
 Tank operator name: Not reported  
 Tank operator mailing address: Not reported  
 Tank operator mailing city: Not reported  
 Tank operator mailing zip: Not reported  
 Tank operator mailing state: Not reported  
 Tankidnumber: Not reported  
 Tank status: Not reported  
 Tank configuration: Not reported  
 Tank closure date: Not reported  
 Tank installation date: Not reported  
 Tank num of compartments: Not reported  
 Tank contents: Not reported  
 Tank capacity gallons: Not reported  
 Tank type: Not reported  
 Tank pc construction: Not reported  
 Tank pwpiping construction: Not reported  
 Tank piping type: Not reported  
 Tank piping construction: Not reported  
 Tank sacrificial anode: Not reported  
 Tank cp impressed current: Not reported  
 Tank cp shutoff: Not reported  
 Tank alarms: Not reported  
 Tank ball float: Not reported  
 Tank spill bucket: Not reported

**F39  
 NNW  
 1/8-1/4  
 0.141 mi.  
 747 ft.**

**HONDA CARS OF CORONA  
 1080 POMONA RD  
 CORONA, CA 92882  
 Site 1 of 3 in cluster F**

**RCRA NonGen / NLR**

**1024807505  
 CAL000274654**

**Relative:  
 Lower  
 Actual:  
 628 ft.**

RCRA Listings:  
 Date Form Received by Agency: 20030915  
 Handler Name: Honda Cars Of Corona  
 Handler Address: 1080 POMONA RD  
 Handler City,State,Zip: CORONA, CA 92882  
 EPA ID: CAL000274654  
 Contact Name: BRUCE MYERS/ SERVICE DIR  
 Contact Address: 1080 POMONA RD  
 Contact City,State,Zip: CORONA, CA 92882  
 Contact Telephone: 951-734-8400  
 Contact Fax: 951-735-9935  
 Contact Email: BMYERS@PSCAUTO.COM  
 Contact Title: Not reported  
 EPA Region: 09  
 Land Type: Not reported  
 Federal Waste Generator Description: Not a generator, verified  
 Non-Notifier: Not reported  
 Biennial Report Cycle: Not reported  
 Accessibility: Not reported  
 Active Site Indicator: Handler Activities

Map ID  
 Direction  
 Distance  
 Elevation

MAP FINDINGS

Site

Database(s)

EDR ID Number  
 EPA ID Number

**HONDA CARS OF CORONA (Continued)**

**1024807505**

State District Owner:	Not reported
State District:	Not reported
Mailing Address:	1080 POMONA RD
Mailing City,State,Zip:	CORONA, CA 92882-0000
Owner Name:	Corona Automotive Co Llc
Owner Type:	Other
Operator Name:	Bruce Myers/ Service Dir
Operator Type:	Other
Short-Term Generator Activity:	No
Importer Activity:	No
Mixed Waste Generator:	No
Transporter Activity:	No
Transfer Facility Activity:	No
Recycler Activity with Storage:	No
Small Quantity On-Site Burner Exemption:	No
Smelting Melting and Refining Furnace Exemption:	No
Underground Injection Control:	No
Off-Site Waste Receipt:	No
Universal Waste Indicator:	Yes
Universal Waste Destination Facility:	Yes
Federal Universal Waste:	No
Active Site State-Reg Handler:	---
Federal Facility Indicator:	Not reported
Hazardous Secondary Material Indicator:	N
Sub-Part K Indicator:	Not reported
2018 GPRC Permit Baseline:	Not on the Baseline
2018 GPRC Renewals Baseline:	Not on the Baseline
202 GPRC Corrective Action Baseline:	No
Subject to Corrective Action Universe:	No
Non-TSDFs Where RCRA CA has Been Imposed Universe:	No
Corrective Action Priority Ranking:	No NCAPS ranking
Environmental Control Indicator:	No
Institutional Control Indicator:	No
Human Exposure Controls Indicator:	N/A
Groundwater Controls Indicator:	N/A
Significant Non-Complier Universe:	No
Unaddressed Significant Non-Complier Universe:	No
Addressed Significant Non-Complier Universe:	No
Significant Non-Complier With a Compliance Schedule Universe:	No
Financial Assurance Required:	Not reported
Handler Date of Last Change:	20180905
Recognized Trader-Importer:	No
Recognized Trader-Exporter:	No
Importer of Spent Lead Acid Batteries:	No
Exporter of Spent Lead Acid Batteries:	No
Recycler Activity Without Storage:	No
Manifest Broker:	No
Sub-Part P Indicator:	No

Handler - Owner Operator:

Owner/Operator Indicator:	Owner
Owner/Operator Name:	CORONA AUTOMOTIVE CO LLC
Legal Status:	Other
Date Became Current:	Not reported
Date Ended Current:	Not reported
Owner/Operator Address:	1080 POMONA RD

Map ID  
Direction  
Distance  
Elevation

MAP FINDINGS

Site

Database(s)

EDR ID Number  
EPA ID Number

**HONDA CARS OF CORONA (Continued)**

**1024807505**

Owner/Operator City,State,Zip: CORONA, CA 92882-0000  
Owner/Operator Telephone: 951-734-8400  
Owner/Operator Telephone Ext: Not reported  
Owner/Operator Fax: Not reported  
Owner/Operator Email: Not reported

Owner/Operator Indicator: Operator  
Owner/Operator Name: BRUCE MYERS/ SERVICE DIR  
Legal Status: Other  
Date Became Current: Not reported  
Date Ended Current: Not reported  
Owner/Operator Address: 1080 POMONA RD  
Owner/Operator City,State,Zip: CORONA, CA 92882  
Owner/Operator Telephone: 951-734-8400  
Owner/Operator Telephone Ext: Not reported  
Owner/Operator Fax: Not reported  
Owner/Operator Email: Not reported

Historic Generators:  
Receive Date: 20030915  
Handler Name: HONDA CARS OF CORONA  
Federal Waste Generator Description: Not a generator, verified  
State District Owner: Not reported  
Large Quantity Handler of Universal Waste: No  
Recognized Trader Importer: No  
Recognized Trader Exporter: No  
Spent Lead Acid Battery Importer: No  
Spent Lead Acid Battery Exporter: No  
Current Record: Yes  
Non Storage Recycler Activity: Not reported  
Electronic Manifest Broker: Not reported

List of NAICS Codes and Descriptions:  
NAICS Code: 44111  
NAICS Description: NEW CAR DEALERS

Facility Has Received Notices of Violations:  
Violations: No Violations Found

Evaluation Action Summary:  
Evaluations: No Evaluations Found

**F40**  
**NNW**  
**1/8-1/4**  
**0.141 mi.**  
**747 ft.**

**HUNTER MOTORCARS INC DBA SPREEN HONDA CORONA**  
**1080 POMONA RD**  
**CORONA, CA 92882**  
**Site 2 of 3 in cluster F**

**RCRA NonGen / NLR 1026171164**  
**CAL000454734**

**Relative:**  
**Lower**  
**Actual:**  
**628 ft.**

RCRA Listings:  
Date Form Received by Agency: 20200526  
Handler Name: Hunter Motorcars Inc DbA Spreen Honda Corona  
Handler Address: 1080 POMONA RD  
Handler City,State,Zip: CORONA, CA 92882  
EPA ID: CAL000454734  
Contact Name: JIM SCHULTZ

Map ID  
Direction  
Distance  
Elevation

MAP FINDINGS

Site

Database(s)

EDR ID Number  
EPA ID Number

**HUNTER MOTORCARS INC DBA SPREEN HONDA CORONA (Continued)**

**1026171164**

Contact Address:	25050 REDLANDS BLVD
Contact City,State,Zip:	LOMA LINDA, CA 92354
Contact Telephone:	909-799-7070
Contact Fax:	Not reported
Contact Email:	JIM@SPREEN.NET
Contact Title:	Not reported
EPA Region:	09
Land Type:	Not reported
Federal Waste Generator Description:	Not a generator, verified
Non-Notifier:	Not reported
Biennial Report Cycle:	Not reported
Accessibility:	Not reported
Active Site Indicator:	Not reported
State District Owner:	Not reported
State District:	Not reported
Mailing Address:	25140 REDLANDS BLVD
Mailing City,State,Zip:	LOMA LINDA, CA 92354
Owner Name:	Hunter Motorcars Inc Attn: Mr. Spreen
Owner Type:	Other
Operator Name:	Jim Schultz
Operator Type:	Other
Short-Term Generator Activity:	No
Importer Activity:	No
Mixed Waste Generator:	No
Transporter Activity:	No
Transfer Facility Activity:	No
Recycler Activity with Storage:	No
Small Quantity On-Site Burner Exemption:	No
Smelting Melting and Refining Furnace Exemption:	No
Underground Injection Control:	No
Off-Site Waste Receipt:	No
Universal Waste Indicator:	No
Universal Waste Destination Facility:	No
Federal Universal Waste:	No
Active Site State-Reg Handler:	---
Federal Facility Indicator:	Not reported
Hazardous Secondary Material Indicator:	N
Sub-Part K Indicator:	Not reported
2018 GPRA Permit Baseline:	Not on the Baseline
2018 GPRA Renewals Baseline:	Not on the Baseline
202 GPRA Corrective Action Baseline:	No
Subject to Corrective Action Universe:	No
Non-TSDFs Where RCRA CA has Been Imposed Universe:	No
Corrective Action Priority Ranking:	No NCAPS ranking
Environmental Control Indicator:	No
Institutional Control Indicator:	No
Human Exposure Controls Indicator:	N/A
Groundwater Controls Indicator:	N/A
Significant Non-Complier Universe:	No
Unaddressed Significant Non-Complier Universe:	No
Addressed Significant Non-Complier Universe:	No
Significant Non-Complier With a Compliance Schedule Universe:	No
Financial Assurance Required:	Not reported
Handler Date of Last Change:	20200608
Recognized Trader-Importer:	No
Recognized Trader-Exporter:	No
Importer of Spent Lead Acid Batteries:	No



Map ID  
Direction  
Distance  
Elevation

MAP FINDINGS

Site

Database(s)

EDR ID Number  
EPA ID Number

**HUNTER MOTORCARS INC DBA SPREEN HONDA CORONA (Continued)**

**1026171164**

Exporter of Spent Lead Acid Batteries: No  
Recycler Activity Without Storage: No  
Manifest Broker: No  
Sub-Part P Indicator: No

Handler - Owner Operator:

Owner/Operator Indicator: Owner  
Owner/Operator Name: HUNTER MOTORCARS INC ATTN: MR. SPREEN  
Legal Status: Other  
Date Became Current: Not reported  
Date Ended Current: Not reported  
Owner/Operator Address: 25050 REDLANDS BLVD  
Owner/Operator City,State,Zip: LOMA LINDA, CA 92354  
Owner/Operator Telephone: 909-799-7070  
Owner/Operator Telephone Ext: Not reported  
Owner/Operator Fax: Not reported  
Owner/Operator Email: Not reported

Owner/Operator Indicator: Operator  
Owner/Operator Name: JIM SCHULTZ  
Legal Status: Other  
Date Became Current: Not reported  
Date Ended Current: Not reported  
Owner/Operator Address: 25050 REDLANDS BLVD  
Owner/Operator City,State,Zip: LOMA LINDA, CA 92354  
Owner/Operator Telephone: 909-799-7070  
Owner/Operator Telephone Ext: Not reported  
Owner/Operator Fax: Not reported  
Owner/Operator Email: Not reported

Historic Generators:

Receive Date: 20200526  
Handler Name: HUNTER MOTORCARS INC DBA SPREEN HONDA CORONA  
Federal Waste Generator Description: Not a generator, verified  
State District Owner: Not reported  
Large Quantity Handler of Universal Waste: No  
Recognized Trader Importer: No  
Recognized Trader Exporter: No  
Spent Lead Acid Battery Importer: No  
Spent Lead Acid Battery Exporter: No  
Current Record: Yes  
Non Storage Recycler Activity: Not reported  
Electronic Manifest Broker: Not reported

List of NAICS Codes and Descriptions:

NAICS Code: 441110  
NAICS Description: NEW CAR DEALERS

Facility Has Received Notices of Violations:

Violations: No Violations Found

Evaluation Action Summary:

Evaluations: No Evaluations Found

Map ID  
Direction  
Distance  
Elevation

MAP FINDINGS

Site

Database(s)

EDR ID Number  
EPA ID Number

**F41** HUNTER MOTORCARS INC DBA SPREEN HONDA CORONA  
**NNW** 1080 POMONA RD  
**1/8-1/4** CORONA, CA 92882  
**0.141 mi.**  
**747 ft.** Site 3 of 3 in cluster F

AST S113128338  
CERS HAZ WASTE N/A  
CERS TANKS  
HWTS  
HAZNET  
CERS

**Relative:**  
**Lower**

AST:

**Actual:**  
**628 ft.**

Name: HONDA CARS OF CORONA  
Address: 1080 POMONA RD  
City/Zip: CORONA,92882  
Certified Unified Program Agencies: Not reported  
Owner: Corona Automotive Company LLC  
Total Gallons: Not reported  
CERSID: 10456465  
Facility ID: Not reported  
Business Name: Honda Cars of Corona  
Phone: 951-734-8400  
Fax: Not reported  
Mailing Address: 1080 Pomona Road  
Mailing Address City: Corona  
Mailing Address State: CA  
Mailing Address Zip Code: 92882  
Operator Name: Corona Automotive Company LLC  
Operator Phone: 951-734-8400  
Owner Phone: 951-734-8400  
Owner Mail Address: 1080 Pomona Road  
Owner State: CA  
Owner Zip Code: 92882  
Owner Country: United States  
Property Owner Name: Not reported  
Property Owner Phone: Not reported  
Property Owner Mailing Address: Not reported  
Property Owner City: Not reported  
Property Owner Stat : Not reported  
Property Owner Zip Code: Not reported  
Property Owner Country: Not reported  
EPAID: CAL000274654

CERS HAZ WASTE:

Name: SPREEN HONDA CORONA  
Address: 1080 POMONA RD  
City,State,Zip: CORONA, CA 92882  
Site ID: 123138  
CERS ID: 10456465  
CERS Description: Hazardous Waste Generator

CERS TANKS:

Name: SPREEN HONDA CORONA  
Address: 1080 POMONA RD  
City,State,Zip: CORONA, CA 92882  
Site ID: 123138  
CERS ID: 10456465  
CERS Description: Aboveground Petroleum Storage

HWTS:

Name: HUNTER MOTORCARS INC DBA SPREEN HONDA CORONA  
Address: 1080 POMONA RD

Map ID  
Direction  
Distance  
Elevation

MAP FINDINGS

Site

Database(s)

EDR ID Number  
EPA ID Number

**HUNTER MOTORCARS INC DBA SPREEN HONDA CORONA (Continued)**

**S113128338**

Address 2: Not reported  
City,State,Zip: CORONA, CA 92882  
EPA ID: CAL000454734  
Inactive Date: Not reported  
Create Date: 05/26/2020  
Last Act Date: Not reported  
Mailing Name: Not reported  
Mailing Address: 25140 REDLANDS BLVD  
Mailing Address 2: Not reported  
Mailing City,State,Zip: LOMA LINDA, CA 92354  
Owner Name: HUNTER MOTORCARS INC ATTN: MR. SPRE  
Owner Address: 25050 REDLANDS BLVD  
Owner Address 2: Not reported  
Owner City,State,Zip: LOMA LINDA, CA 92354  
Owner Phone: Not reported  
Owner Fax: Not reported  
Contact Name: KIEL LUCAS  
Contact Address: 1080 POMONA ROAD  
Contact Address 2: Not reported  
City,State,Zip: CORONA, CA 928820000  
Contact Phone: Not reported  
Contact Fax: Not reported  
Facility Status: Active  
Facility Type: PERMANENT  
Category: STATE  
Latitude: 33.882651  
Longitude: -117.580158

**NAICS:**

EPA ID: CAL000454734  
Create Date: 2020-05-26 08:38:22.340  
NAICS Code: 441110  
NAICS Description: New Car Dealers  
Issued EPA ID Date: 2020-05-26 08:38:22.31000  
Inactive Date: Not reported  
Facility Name: HUNTER MOTORCARS INC DBA SPREEN HONDA CORONA  
Facility Address: 1080 POMONA RD  
Facility Address 2: Not reported  
Facility City: CORONA  
Facility County: Not reported  
Facility State: CA  
Facility Zip: 92882

Name: HONDA CARS OF CORONA  
Address: 1080 POMONA RD  
Address 2: Not reported  
City,State,Zip: CORONA, CA 92882  
EPA ID: CAL000274654  
Inactive Date: 06/30/2020  
Create Date: 09/15/2003  
Last Act Date: Not reported  
Mailing Name: Not reported  
Mailing Address: 1080 POMONA RD  
Mailing Address 2: Not reported  
Mailing City,State,Zip: CORONA, CA 928820000  
Owner Name: CORONA AUTOMOTIVE CO LLC  
Owner Address: 1080 POMONA RD

Map ID  
Direction  
Distance  
Elevation

MAP FINDINGS

Site

Database(s)

EDR ID Number  
EPA ID Number

**HUNTER MOTORCARS INC DBA SPREEN HONDA CORONA (Continued)**

**S113128338**

Owner Address 2:	Not reported
Owner City,State,Zip:	CORONA, CA 928820000
Owner Phone:	Not reported
Owner Fax:	Not reported
Contact Name:	DON CHURCHILL
Contact Address:	1080 POMONA RD
Contact Address 2:	Not reported
City,State,Zip:	CORONA, CA 92882
Contact Phone:	Not reported
Contact Fax:	Not reported
Facility Status:	Inactive
Facility Type:	PERMANENT
Category:	STATE
Latitude:	33.883689
Longitude:	-117.581834
<b>NAICS:</b>	
EPA ID:	CAL000274654
Create Date:	2003-09-15 13:55:58.130
NAICS Code:	44111
NAICS Description:	New Car Dealers
Issued EPA ID Date:	2003-09-15 13:55:58.08300
Inactive Date:	2020-06-30 00:00:00
Facility Name:	HONDA CARS OF CORONA
Facility Address:	1080 POMONA RD
Facility Address 2:	Not reported
Facility City:	CORONA
Facility County:	Not reported
Facility State:	CA
Facility Zip:	92882
<b>HAZNET:</b>	
Name:	HUNTER MOTORCARS INC DBA SPREEN HONDA CORONA
Address:	1080 POMONA RD
Address 2:	Not reported
City,State,Zip:	CORONA, CA 92882
Contact:	KIEL LUCAS
Telephone:	9512811080
Mailing Name:	Not reported
Mailing Address:	25140 REDLANDS BLVD
Year:	2021
Gepaid:	CAL000454734
TSD EPA ID:	AZD081705402
CA Waste Code:	181 - Other inorganic solid waste
Disposal Method:	H141 - Storage, Bulking, And/Or Transfer Off Site--No Treatment/Reovery (H010-H129) Or (H131-H135)
Tons:	0.3
Year:	2021
Gepaid:	CAL000454734
TSD EPA ID:	CAL000330453
CA Waste Code:	352 - Other organic solids
Disposal Method:	H010 - Metals Recovery Including Retoring,Smelting,Chemicals,Ect
Tons:	2.125

Map ID  
Direction  
Distance  
Elevation

MAP FINDINGS

Site

Database(s)

EDR ID Number  
EPA ID Number

HUNTER MOTORCARS INC DBA SPREEN HONDA CORONA (Continued)

S113128338

Year:	2020
Gepaid:	CAL000274654
TSD EPA ID:	AZR000521146
CA Waste Code:	181 - Other inorganic solid waste
Disposal Method:	H141 - Storage, Bulking, And/Or Transfer Off Site--No Treatment/Reovery (H010-H129) Or (H131-H135)
Tons:	0.2825
Year:	2020
Gepaid:	CAL000454734
TSD EPA ID:	CAL000330453
CA Waste Code:	352 - Other organic solids
Disposal Method:	H010 - Metals Recovery Including Retoring,Smelting,Chemicals,Ect
Tons:	1.35
Year:	2019
Gepaid:	CAL000274654
TSD EPA ID:	AZR000521146
CA Waste Code:	181 - Other inorganic solid waste
Disposal Method:	H141 - Storage, Bulking, And/Or Transfer Off Site--No Treatment/Reovery (H010-H129) Or (H131-H135)
Tons:	0.70000
Year:	2018
Gepaid:	CAL000274654
TSD EPA ID:	CAD097030993
CA Waste Code:	181 - Other inorganic solid waste
Disposal Method:	H141 - Storage, Bulking, And/Or Transfer Off Site--No Treatment/Reovery (H010-H129) Or (H131-H135)
Tons:	0.12500
Year:	2017
Gepaid:	CAL000274654
TSD EPA ID:	CAD097030993
CA Waste Code:	181 - Other inorganic solid waste
Disposal Method:	H141 - Storage, Bulking, And/Or Transfer Off Site--No Treatment/Reovery (H010-H129) Or (H131-H135)
Tons:	0.2
Year:	2014
Gepaid:	CAL000274654
TSD EPA ID:	CAD028409019
CA Waste Code:	181 - Other inorganic solid waste
Disposal Method:	H141 - Storage, Bulking, And/Or Transfer Off Site--No Treatment/Reovery (H010-H129) Or (H131-H135)
Tons:	0.03
Year:	2012
Gepaid:	CAL000274654
TSD EPA ID:	CAD981696420
CA Waste Code:	223 - Unspecified oil-containing waste
Disposal Method:	H141 - Storage, Bulking, And/Or Transfer Off Site--No Treatment/Reovery (H010-H129) Or (H131-H135)
Tons:	6.672
Year:	2012
Gepaid:	CAL000274654

Map ID  
Direction  
Distance  
Elevation

MAP FINDINGS

Site

Database(s)

EDR ID Number  
EPA ID Number

**HUNTER MOTORCARS INC DBA SPREEN HONDA CORONA (Continued)**

**S113128338**

TSD EPA ID: CAD097030993  
CA Waste Code: 181 - Other inorganic solid waste  
Disposal Method: H141 - Storage, Bulking, And/Or Transfer Off Site--No Treatment/Reovery (H010-H129) Or (H131-H135)  
Tons: 0.0225

[Click this hyperlink](#) while viewing on your computer to access 5 additional CA HAZNET: record(s) in the EDR Site Report.

Additional Info:

Year: 2021  
Gen EPA ID: CAL000454734  
  
Shipment Date: 10/8/2020  
Creation Date: 11/6/2020  
Receipt Date: 10/9/2020  
Manifest ID: 030021441WAS  
Trans EPA ID: CAL000330453  
Trans Name: AGRITEC INT DBA CLEANTECH ENVIRONMENTAL  
Trans 2 EPA ID: Not reported  
Trans 2 Name: Not reported  
TSD EPA ID: CAL000330453  
Trans Name: AGRITEC INT DBA CLEANTECH ENVIRONMENTAL  
TSD EPA ID: Not reported  
TSD Name: Not reported  
Waste Code Description: 352 - Other organic solids  
RCRA Code: Not reported  
Meth Code: H010 - Metals Recovery Including Retoring,Smelting,Chemicals,Ect  
Quantity Tons: 1.35  
Waste Quantity: 2700  
Quantity Unit: P  
Additional Code 1: Not reported  
Additional Code 2: Not reported  
Additional Code 3: Not reported  
Additional Code 4: Not reported  
Additional Code 5: Not reported

Additional Info:

Year: 2020  
Gen EPA ID: CAL000274654  
  
Shipment Date: 7/16/2020  
Creation Date: 8/18/2020  
Receipt Date: 7/23/2020  
Manifest ID: 022063872JJK  
Trans EPA ID: CAD028277036  
Trans Name: ASBURY ENVIRONMENTAL SERVICES DBA WORLD OIL ENVIROMENTAL SERVICES  
Trans 2 EPA ID: CAR000175422  
Trans 2 Name: WORLDWIDE RECOVERY SYSTEM INC  
TSD EPA ID: AZR000521146  
Trans Name: YUMA YES 2 WASTE TRANSFER STATION  
TSD EPA ID: Not reported  
TSD Name: Not reported  
Waste Code Description: 181 - Other inorganic solid waste Organics  
RCRA Code: Not reported

Map ID  
Direction  
Distance  
Elevation

MAP FINDINGS

Site

Database(s)

EDR ID Number  
EPA ID Number

**HUNTER MOTORCARS INC DBA SPREEN HONDA CORONA (Continued)**

**S113128338**

Meth Code: H141 - Storage, Bulking, And/Or Transfer Off Site--No  
Treatment/Reovery (H010-H129) Or (H131-H135)  
Quantity Tons: 0.09  
Waste Quantity: 180  
Quantity Unit: P  
Additional Code 1: Not reported  
Additional Code 2: Not reported  
Additional Code 3: Not reported  
Additional Code 4: Not reported  
Additional Code 5: Not reported

Shipment Date: 3/9/2020  
Creation Date: 4/2/2020  
Receipt Date: 3/14/2020  
Manifest ID: 021506273JJK  
Trans EPA ID: CAD028277036  
Trans Name: ASBURY ENVIRONMENTAL SERVICES DBA WORLD OIL ENVIROMENTAL SERVICES  
Trans 2 EPA ID: CAR000175422  
Trans 2 Name: WORLDWIDE RECOVERY SYSTEM INC  
TSDf EPA ID: AZR000521146  
Trans Name: YUMA YES 2 WASTE TRANSFER STATION  
TSDf Alt EPA ID: Not reported  
TSDf Alt Name: Not reported  
Waste Code Description: 181 - Other inorganic solid waste Organics  
RCRA Code: Not reported  
Meth Code: H141 - Storage, Bulking, And/Or Transfer Off Site--No  
Treatment/Reovery (H010-H129) Or (H131-H135)  
Quantity Tons: 0.1925  
Waste Quantity: 385  
Quantity Unit: P  
Additional Code 1: Not reported  
Additional Code 2: Not reported  
Additional Code 3: Not reported  
Additional Code 4: Not reported  
Additional Code 5: Not reported

**Detail Two:**

Year: 2020  
EM Manifest ID: fff631ca-5785-4546-b677-2121421b7346  
Shipment Date: 7/16/2020  
Receipt Date: 7/23/2020  
Manifest Number: 022063872JJK  
Generator EPA ID: CAL000274654  
Name: HONDA CARS OF CORONA  
Address: 1080 POMONA RD  
Address 2: Not reported  
City: CORONA  
Zip: 92882  
Telephone: 800-424-9300  
Contact: BRUCE MYERS/ SERVICE DIR  
Contact Telephone: 951-734-8400  
Transporter 1 EPA ID: CAD028277036  
Transporter 1 Emergency Number: Not reported  
Transporter 2 EPA ID: CAR000175422  
Transporter 2 Emergency Number: Not reported  
TSDf EPA ID: AZR000521146  
TSDf Name: YUMA YES 2 WASTE TRANSFER STATION

Map ID  
Direction  
Distance  
Elevation

MAP FINDINGS

Site

Database(s)

EDR ID Number  
EPA ID Number

**HUNTER MOTORCARS INC DBA SPREEN HONDA CORONA (Continued)**

**S113128338**

TSDf Address 1:	6500 S US HIGHWAY 95
TSDf Address 2:	Not reported
TSDf City:	YUMA
TSDf Zip:	85365
TSDf Telephone:	Not reported
State:	
Year:	2020
EM Manifest ID:	fff631ca-5785-4546-b677-2121421b7346
Generator EPA ID:	CAL000274654
Shipment Date:	2020-07-16
Manifest Number:	022063872JJK
Line Number:	1
Method Code:	H141
Quantity Tons:	0.09000
Quantity Waste:	180.000000
Quantity Unit:	P
Number of Containers:	1
Type of Container:	Metal drums, barrels, kegs
Quantity Type:	Pounds
State Code:	181
Year:	2020
EM Manifest ID:	1148572
Shipment Date:	3/9/2020
Receipt Date:	3/14/2020
Manifest Number:	021506273JJK
Generator EPA ID:	CAL000274654
Name:	HONDA CARS OF CORONA
Address:	1080 POMONA RD
Address 2:	Not reported
City:	CORONA
Zip:	92882
Telephone:	800-424-9300
Contact:	BRUCE MYERS/ SERVICE DIR
Contact Telephone:	951-734-8400
Transporter 1 EPA ID:	CAD028277036
Transporter 1 Emergency Number:	Not reported
Transporter 2 EPA ID:	CAR000175422
Transporter 2 Emergency Number:	Not reported
TSDf EPA ID:	AZR000521146
TSDf Name:	YUMA YES 2 WASTE TRANSFER STATION
TSDf Address 1:	6500 S US HIGHWAY 95
TSDf Address 2:	Not reported
TSDf City:	YUMA
TSDf Zip:	85365
TSDf Telephone:	Not reported
State:	
Year:	2020
EM Manifest ID:	1148572
Generator EPA ID:	CAL000274654
Shipment Date:	2020-03-09
Manifest Number:	021506273JJK
Line Number:	1
Method Code:	H141
Quantity Tons:	0.19250



Map ID  
Direction  
Distance  
Elevation

MAP FINDINGS

Site

Database(s)

EDR ID Number  
EPA ID Number

**HUNTER MOTORCARS INC DBA SPREEN HONDA CORONA (Continued)**

**S113128338**

Quantity Waste: 385.000000  
Quantity Unit: P  
Number of Containers: 1  
Type of Container: Metal drums, barrels, kegs  
Quantity Type: Pounds  
State Code: 181

Additional Info:

Year: 2020  
Gen EPA ID: CAL000454734

Shipment Date: 10/8/2020  
Creation Date: 11/6/2020  
Receipt Date: 10/9/2020  
Manifest ID: 030021441WAS  
Trans EPA ID: CAL000330453  
Trans Name: AGRITEC INT DBA CLEANTECH ENVIRONMENTAL  
Trans 2 EPA ID: Not reported  
Trans 2 Name: Not reported  
TSDf EPA ID: CAL000330453  
Trans Name: AGRITEC INT DBA CLEANTECH ENVIRONMENTAL  
TSDf Alt EPA ID: Not reported  
TSDf Alt Name: Not reported  
Waste Code Description: 352 - Other organic solids  
RCRA Code: Not reported  
Meth Code: H010 - Metals Recovery Including Retoring,Smelting,Chemicals,Ect  
Quantity Tons: 1.35  
Waste Quantity: 2700  
Quantity Unit: P  
Additional Code 1: Not reported  
Additional Code 2: Not reported  
Additional Code 3: Not reported  
Additional Code 4: Not reported  
Additional Code 5: Not reported

Detail Two:

Year: 2019  
EM Manifest ID: 650282  
Shipment Date: 9/20/2019  
Receipt Date: 10/1/2019  
Manifest Number: 020819011JJK  
Generator EPA ID: CAL000274654  
Name: HONDA CARS OF CORONA  
Address: 1080 POMONA RD  
Address 2: Not reported  
City: CORONA  
Zip: 92882  
Telephone: 800-424-9300  
Contact: Not reported  
Contact Telephone: 951-734-8400  
Transporter 1 EPA ID: CAD028277036  
Transporter 1 Emergency Number: Not reported  
Transporter 2 EPA ID: CAR000175422  
Transporter 2 Emergency Number: Not reported  
TSDf EPA ID: AZR000521146

Map ID  
Direction  
Distance  
Elevation

MAP FINDINGS

Site

Database(s)

EDR ID Number  
EPA ID Number

**HUNTER MOTORCARS INC DBA SPREEN HONDA CORONA (Continued)**

**S113128338**

TSDF Name: YUMA YES 2 WASTE TRANSFER STATION  
TSDF Address 1: 6500 S US HIGHWAY 95  
TSDF Address 2: Not reported  
TSDF City: YUMA  
TSDF Zip: 85365  
TSDF Telephone: Not reported

State:  
Year: 2019  
EM Manifest ID: 650282  
Generator EPA ID: CAL000274654  
Shipment Date: 2019-09-20  
Manifest Number: 020819011JJK  
Line Number: 1  
Method Code: H141  
Quantity Tons: 0.70000  
Quantity Waste: 1400.000000  
Quantity Unit: P  
Number of Containers: 2  
Type of Container: Metal drums, barrels, kegs  
Quantity Type: Pounds  
State Code: 181

Additional Info:  
Year: 2017  
Gen EPA ID: CAL000274654  
  
Shipment Date: 20170905  
Creation Date: 5/21/2018 18:34:34  
Receipt Date: 20170911  
Manifest ID: 017731234JJK  
Trans EPA ID: CAD028277036  
Trans Name: ASBURY ENVIRONMENTAL SERVICES  
Trans 2 EPA ID: Not reported  
Trans 2 Name: Not reported  
TSDF EPA ID: CAD097030993  
Trans Name: US ECOLOGY VERNON INC  
TSDF Alt EPA ID: Not reported  
TSDF Alt Name: Not reported  
Waste Code Description: 181 - Other inorganic solid waste Organics  
RCRA Code: Not reported  
Meth Code: H141 - Storage, Bulking, And/Or Transfer Off Site--No Treatment/Reovery (H010-H129) Or (H131-H135)  
  
Quantity Tons: 0.2  
Waste Quantity: 400  
Quantity Unit: P  
Additional Code 1: Not reported  
Additional Code 2: Not reported  
Additional Code 3: Not reported  
Additional Code 4: Not reported  
Additional Code 5: Not reported

Additional Info:  
Year: 2014  
Gen EPA ID: CAL000274654

Map ID  
Direction  
Distance  
Elevation

MAP FINDINGS

Site

Database(s)

EDR ID Number  
EPA ID Number

**HUNTER MOTORCARS INC DBA SPREEN HONDA CORONA (Continued)**

**S113128338**

Shipment Date: 20141119  
Creation Date: 2/6/2015 22:15:22  
Receipt Date: 20141121  
Manifest ID: 013699700JJK  
Trans EPA ID: CAL000330453  
Trans Name: CLEANTECH ENVIRONMENTAL  
Trans 2 EPA ID: Not reported  
Trans 2 Name: Not reported  
TSDf EPA ID: CAD028409019  
Trans Name: CROSBY & OVERTON  
TSDf Alt EPA ID: Not reported  
TSDf Alt Name: Not reported  
Waste Code Description: 181 - Other inorganic solid waste Organics  
RCRA Code: D007  
Meth Code: H141 - Storage, Bulking, And/Or Transfer Off Site--No Treatment/Reovery (H010-H129) Or (H131-H135)  
  
Quantity Tons: 0.03  
Waste Quantity: 60  
Quantity Unit: P  
Additional Code 1: Not reported  
Additional Code 2: Not reported  
Additional Code 3: Not reported  
Additional Code 4: Not reported  
Additional Code 5: Not reported

Additional Info:

Year: 2012  
Gen EPA ID: CAL000274654

Shipment Date: 20120814  
Creation Date: 9/27/2012 22:15:12  
Receipt Date: 20120814  
Manifest ID: 009939922JJK  
Trans EPA ID: CAD982413262  
Trans Name: EVERGREEN ENVIRONMENTAL SERVICES  
Trans 2 EPA ID: Not reported  
Trans 2 Name: Not reported  
TSDf EPA ID: CAD981696420  
Trans Name: EVERGREEN ENVIRONMENTAL SERVICES  
TSDf Alt EPA ID: Not reported  
TSDf Alt Name: Not reported  
Waste Code Description: 223 - Unspecified oil-containing waste  
RCRA Code: Not reported  
Meth Code: H141 - Storage, Bulking, And/Or Transfer Off Site--No Treatment/Reovery (H010-H129) Or (H131-H135)  
  
Quantity Tons: 6.672  
Waste Quantity: 1600  
Quantity Unit: G  
Additional Code 1: Not reported  
Additional Code 2: Not reported  
Additional Code 3: Not reported  
Additional Code 4: Not reported  
Additional Code 5: Not reported

Shipment Date: 20120810  
Creation Date: 10/10/2012 22:15:20  
Receipt Date: 20120815

Map ID  
Direction  
Distance  
Elevation

MAP FINDINGS

Site

Database(s)

EDR ID Number  
EPA ID Number

**HUNTER MOTORCARS INC DBA SPREEN HONDA CORONA (Continued)**

**S113128338**

Manifest ID: 010020517JJK  
Trans EPA ID: CAD982413262  
Trans Name: EVERGREEN ENVIRONMENTAL SERVICES  
Trans 2 EPA ID: Not reported  
Trans 2 Name: Not reported  
TSDf EPA ID: CAD097030993  
Trans Name: SIEMENS INDUSTRY  
TSDf Alt EPA ID: Not reported  
TSDf Alt Name: Not reported  
Waste Code Description: 181 - Other inorganic solid waste Organics  
RCRA Code: Not reported  
Meth Code: H141 - Storage, Bulking, And/Or Transfer Off Site--No Treatment/Reovery (H010-H129) Or (H131-H135)  
  
Quantity Tons: 0.0225  
Waste Quantity: 45  
Quantity Unit: P  
Additional Code 1: Not reported  
Additional Code 2: Not reported  
Additional Code 3: Not reported  
Additional Code 4: Not reported  
Additional Code 5: Not reported

Additional Info:

Year: 2011  
Gen EPA ID: CAL000274654

Shipment Date: 20110719  
Creation Date: 10/1/2011 18:30:25  
Receipt Date: 20110719  
Manifest ID: 009012267JJK  
Trans EPA ID: CAD028277036  
Trans Name: ASBURY ENVIRONMENTAL SERVICES  
Trans 2 EPA ID: Not reported  
Trans 2 Name: Not reported  
TSDf EPA ID: CAT080013352  
Trans Name: DEMENNO / KERDOON  
TSDf Alt EPA ID: Not reported  
TSDf Alt Name: Not reported  
Waste Code Description: 222 - Oil/water separation sludge  
RCRA Code: Not reported  
Meth Code: H039 - Other Recovery Of Reclamation For Reuse Including Acid Regeneration, Organics Recovery Ect  
  
Quantity Tons: 3.753  
Waste Quantity: 900  
Quantity Unit: G  
Additional Code 1: Not reported  
Additional Code 2: Not reported  
Additional Code 3: Not reported  
Additional Code 4: Not reported  
Additional Code 5: Not reported

Shipment Date: 20110719  
Creation Date: 10/1/2011 18:30:25  
Receipt Date: 20110728  
Manifest ID: 006519113JJK  
Trans EPA ID: CAD028277036  
Trans Name: ASBURY ENVIRONMENTAL SERVICES

Map ID  
Direction  
Distance  
Elevation

MAP FINDINGS

Site

Database(s)

EDR ID Number  
EPA ID Number

HUNTER MOTORCARS INC DBA SPREEN HONDA CORONA (Continued)

S113128338

Trans 2 EPA ID:	Not reported
Trans 2 Name:	Not reported
TSDf EPA ID:	CAD097030993
Trans Name:	SIEMENS TECHNOLOGIES INC
TSDf Alt EPA ID:	Not reported
TSDf Alt Name:	Not reported
Waste Code Description:	352 - Other organic solids
RCRA Code:	Not reported
Meth Code:	H141 - Storage, Bulking, And/Or Transfer Off Site--No Treatment/Reovery (H010-H129) Or (H131-H135)
Quantity Tons:	0.075
Waste Quantity:	150
Quantity Unit:	P
Additional Code 1:	Not reported
Additional Code 2:	Not reported
Additional Code 3:	Not reported
Additional Code 4:	Not reported
Additional Code 5:	Not reported
Shipment Date:	20110714
Creation Date:	10/1/2011 18:30:25
Receipt Date:	20110721
Manifest ID:	009012133JJK
Trans EPA ID:	CAD028277036
Trans Name:	ASBURY ENVIRONMENTAL SERVICES
Trans 2 EPA ID:	Not reported
Trans 2 Name:	Not reported
TSDf EPA ID:	CAD097030993
Trans Name:	SIEMENS WATER TECHNOLOGIES CORP
TSDf Alt EPA ID:	Not reported
TSDf Alt Name:	Not reported
Waste Code Description:	352 - Other organic solids
RCRA Code:	Not reported
Meth Code:	H141 - Storage, Bulking, And/Or Transfer Off Site--No Treatment/Reovery (H010-H129) Or (H131-H135)
Quantity Tons:	0.35
Waste Quantity:	700
Quantity Unit:	P
Additional Code 1:	Not reported
Additional Code 2:	Not reported
Additional Code 3:	Not reported
Additional Code 4:	Not reported
Additional Code 5:	Not reported
Shipment Date:	20110714
Creation Date:	10/1/2011 18:30:14
Receipt Date:	20110720
Manifest ID:	009012134JJK
Trans EPA ID:	CAD028277036
Trans Name:	ASBURY ENVIRONMENTAL SERVICES
Trans 2 EPA ID:	Not reported
Trans 2 Name:	Not reported
TSDf EPA ID:	CAT080013352
Trans Name:	DEMENNO / KERDOON
TSDf Alt EPA ID:	Not reported
TSDf Alt Name:	Not reported
Waste Code Description:	135 - Unspecified aqueous solution

Map ID  
Direction  
Distance  
Elevation

MAP FINDINGS

Site

Database(s)

EDR ID Number  
EPA ID Number

**HUNTER MOTORCARS INC DBA SPREEN HONDA CORONA (Continued)**

**S113128338**

RCRA Code: Not reported  
Meth Code: H039 - Other Recovery Of Reclamation For Reuse Including Acid  
Regeneration, Organics Recovery Ect  
Quantity Tons: 0.63  
Waste Quantity: 150  
Quantity Unit: G  
Additional Code 1: Not reported  
Additional Code 2: Not reported  
Additional Code 3: Not reported  
Additional Code 4: Not reported  
Additional Code 5: Not reported

Additional Info:

Year: 2009  
Gen EPA ID: CAL000274654

Shipment Date: 20090903  
Creation Date: 10/20/2009 18:30:23  
Receipt Date: 20090917  
Manifest ID: 005860818JJK  
Trans EPA ID: CAD028277036  
Trans Name: ASBURY ENVIRONMENTAL SERVICES  
Trans 2 EPA ID: Not reported  
Trans 2 Name: Not reported  
TSDf EPA ID: CAD097030993  
Trans Name: SIEMENS WATER TECHNOLOGIES CORP  
TSDf Alt EPA ID: Not reported  
TSDf Alt Name: Not reported  
Waste Code Description: 352 - Other organic solids  
RCRA Code: Not reported  
Meth Code: H141 - Storage, Bulking, And/Or Transfer Off Site--No  
Treatment/Reovery (H010-H129) Or (H131-H135)  
Quantity Tons: 0.05  
Waste Quantity: 100  
Quantity Unit: P  
Additional Code 1: Not reported  
Additional Code 2: Not reported  
Additional Code 3: Not reported  
Additional Code 4: Not reported  
Additional Code 5: Not reported

CERS:

Name: SPREEN HONDA CORONA  
Address: 1080 POMONA RD  
City,State,Zip: CORONA, CA 92882  
Site ID: 123138  
CERS ID: 10456465  
CERS Description: Chemical Storage Facilities

Violations:

Site ID: 123138  
Site Name: Spreen Honda Corona  
Violation Date: 10-29-2019  
Citation: HSC 6.67 25270.4.5(a) - California Health and Safety Code, Chapter  
6.67, Section(s) 25270.4.5(a)  
Violation Description: Failure to comply with one or more of the following requirements: 1.  
Have record of inspections and tests, including integrity tests,

Map ID  
Direction  
Distance  
Elevation

MAP FINDINGS

Site

Database(s)

EDR ID Number  
EPA ID Number

**HUNTER MOTORCARS INC DBA SPREEN HONDA CORONA (Continued)**

**S113128338**

Violation Notes: signed by the appropriate supervisor or inspector. 2. Keep written procedures and records of inspections and tests, including integrity tests, for at least three years. 3. Keep comparison records.  
Violation Division: Returned to compliance on 12/05/2019.  
Violation Program: Riverside County Department of Env Health  
Violation Source: APSA  
CERS,

Site ID: 123138  
Site Name: Spreen Honda Corona  
Violation Date: 10-01-2013  
Citation: 22 CCR 15 66265.194 - California Code of Regulations, Title 22, Chapter 15, Section(s) 66265.194  
Violation Description: Failure to maintain the following general tank operating requirements:  
a) Hazardous wastes or treatment reagents shall not be placed in a tank system if they could cause the tank, its ancillary equipment, or the secondary containment system to rupture, leak, corrode, or otherwise fail. b) The owner or operator shall use appropriate controls and practices to prevent spills and overflows from tank or secondary containment systems. These include at a minimum: 1) Spill prevention controls (e.g., check valves, dry discount couplings); 2) Overfill prevention controls (e.g., level sensing devices, high level alarms, automatic feed cutoff, or bypass to a standby tank); and 3) Maintenance of sufficient freeboard in uncovered tanks to prevent overtopping by wave or wind action or by precipitation. Uncovered tanks shall be operated to ensure at least 60 centimeters (2 feet) of freeboard, unless the tank is equipped with a containment structure (e.g., dike or trench), a drainage control system or a diversion structure (e.g., standby tank) with a capacity that equals or exceeds the volume of the top 60 centimeters (2 feet) of the tank.

Violation Notes: Returned to compliance on 09/20/2016.  
Violation Division: Riverside County Department of Env Health  
Violation Program: HW  
Violation Source: CERS,

Site ID: 123138  
Site Name: Spreen Honda Corona  
Violation Date: 10-01-2013  
Citation: HSC 6.67 Multiple - California Health and Safety Code, Chapter 6.67, Section(s) Multiple  
Violation Description: Haz Waste Generator Program - Operations/Maintenance - General  
Violation Notes: Returned to compliance on 09/20/2016.  
Violation Division: Riverside County Department of Env Health  
Violation Program: HW  
Violation Source: CERS,

Site ID: 123138  
Site Name: Spreen Honda Corona  
Violation Date: 02-09-2018  
Citation: HSC 6.95 25508(a)(1) - California Health and Safety Code, Chapter 6.95, Section(s) 25508(a)(1)  
Violation Description: Failure to complete and electronically submit hazardous material inventory information for all reportable hazardous materials on site at or above reportable quantities.  
Violation Notes: Returned to compliance on 05/18/2018. Update chemical inventory with new GHS hazard categories. \*Inventory accepted by Diedre on 5/18/2018-AB\*

Map ID  
Direction  
Distance  
Elevation

MAP FINDINGS

Site

Database(s)

EDR ID Number  
EPA ID Number

**HUNTER MOTORCARS INC DBA SPREEN HONDA CORONA (Continued)**

**S113128338**

Violation Division: Corona Fire Department  
Violation Program: HMRRP  
Violation Source: CERS,

Site ID: 123138  
Site Name: Spreen Honda Corona  
Violation Date: 10-29-2019  
Citation: 22 CCR 15 66265.195(c) - California Code of Regulations, Title 22, Chapter 15, Section(s) 66265.195(c)  
Violation Description: Failure to conduct and document inspections of hazardous waste tank systems each operating day and retain records of those inspections at the facility.  
Violation Notes: Returned to compliance on 12/05/2019.  
Violation Division: Riverside County Department of Env Health  
Violation Program: HW  
Violation Source: CERS,

Site ID: 123138  
Site Name: Spreen Honda Corona  
Violation Date: 02-03-2022  
Citation: HSC 6.67 25270.4.5(a) - California Health and Safety Code, Chapter 6.67, Section(s) 25270.4.5(a)  
Violation Description: Failure to prepare a Spill Prevention, Control, and Countermeasures (SPCC) Plan.  
Violation Notes: Returned to compliance on 05/02/2022.  
Violation Division: Riverside County Department of Env Health  
Violation Program: APSA  
Violation Source: CERS,

Site ID: 123138  
Site Name: Spreen Honda Corona  
Violation Date: 10-01-2013  
Citation: 40 CFR 1 262.34(d)(5)(i) - U.S. Code of Federal Regulations, Title 40, Chapter 1, Section(s) 262.34(d)(5)(i)  
Violation Description: Failure to have an emergency coordinator or a designee onsite during operating hours.  
Violation Notes: Returned to compliance on 09/20/2016.  
Violation Division: Riverside County Department of Env Health  
Violation Program: HW  
Violation Source: CERS,

Site ID: 123138  
Site Name: Spreen Honda Corona  
Violation Date: 10-01-2013  
Citation: 22 CCR 15 66265.195(a) - California Code of Regulations, Title 22, Chapter 15, Section(s) 66265.195(a)  
Violation Description: Failure of the owner or operator to conduct inspections and maintain inspection records at the facility of the following tank equipment: 1) Overfill/spill control equipment (e.g., waste-feed cutoff systems, bypass systems, and drainage systems) to ensure that it is in good working order; 2) The aboveground portions of the tank system, if any, to detect corrosion or releases of waste; 3) Data gathered from monitoring equipment and leak-detection equipment, (e.g., pressure and temperature gauges, monitoring wells) to ensure that the tank system is being operated according to its design; 4) The construction materials and the area immediately surrounding the externally accessible portion of the tank system including secondary containment



Map ID  
Direction  
Distance  
Elevation

MAP FINDINGS

Site

Database(s)

EDR ID Number  
EPA ID Number

**HUNTER MOTORCARS INC DBA SPREEN HONDA CORONA (Continued)**

**S113128338**

structures (e.g., dikes) to detect erosion or signs of releases of hazardous waste (e.g., wet spots, dead vegetation); and 5) For uncovered tanks, the level of waste in the tank, to ensure compliance with section 66265.194(b)(3).  
Violation Notes: Returned to compliance on 09/20/2016.  
Violation Division: Riverside County Department of Env Health  
Violation Program: HW  
Violation Source: CERS,

Site ID: 123138  
Site Name: Spreen Honda Corona  
Violation Date: 10-01-2013  
Citation: 22 CCR 15 66265.31 - California Code of Regulations, Title 22, Chapter 15, Section(s) 66265.31  
Violation Description: Failure to maintain and operate the facility to minimize the possibility of a fire, explosion, or any unplanned sudden or non-sudden release of hazardous waste or hazardous waste constituents to the air, soil, or surface water which could threaten human health or the environment.

Violation Notes: Returned to compliance on 09/20/2016.  
Violation Division: Riverside County Department of Env Health  
Violation Program: HW  
Violation Source: CERS,

Site ID: 123138  
Site Name: Spreen Honda Corona  
Violation Date: 09-20-2016  
Citation: HSC 6.67 25270.4.5(a) - California Health and Safety Code, Chapter 6.67, Section(s) 25270.4.5(a)  
Violation Description: Failure to maintain a complete copy of the SPCC Plan at the facility if the facility is normally attended at least four hours per day, or at the nearest field office if the facility is not so attended.

Violation Notes: Returned to compliance on 10/17/2016.  
Violation Division: Riverside County Department of Env Health  
Violation Program: APSA  
Violation Source: CERS,

Site ID: 123138  
Site Name: Spreen Honda Corona  
Violation Date: 10-01-2013  
Citation: 22 CCR 15 66265.173 - California Code of Regulations, Title 22, Chapter 15, Section(s) 66265.173  
Violation Description: Failure to properly close hazardous waste containers when not in active use.

Violation Notes: Returned to compliance on 09/20/2016.  
Violation Division: Riverside County Department of Env Health  
Violation Program: HW  
Violation Source: CERS,

Site ID: 123138  
Site Name: Spreen Honda Corona  
Violation Date: 10-01-2013  
Citation: HSC 6.5 25189.5(a) - California Health and Safety Code, Chapter 6.5, Section(s) 25189.5(a)  
Violation Description: Failure to properly dispose of hazardous waste at an authorized location.  
Violation Notes: Returned to compliance on 09/20/2016.

Map ID  
Direction  
Distance  
Elevation

MAP FINDINGS

Site

Database(s)

EDR ID Number  
EPA ID Number

**HUNTER MOTORCARS INC DBA SPREEN HONDA CORONA (Continued)**

**S113128338**

Violation Division: Riverside County Department of Env Health  
Violation Program: HW  
Violation Source: CERS,

Site ID: 123138  
Site Name: Spreen Honda Corona  
Violation Date: 09-20-2016  
Citation: HSC 6.67 25270.4.5(a) - California Health and Safety Code, Chapter 6.67, Section(s) 25270.4.5(a)

Violation Description: Failure to prepare and implement a Spill Prevention Control and Countermeasure (SPCC) Plan.

Violation Notes: Returned to compliance on 10/17/2016.  
Violation Division: Riverside County Department of Env Health  
Violation Program: APSA  
Violation Source: CERS,

Site ID: 123138  
Site Name: Spreen Honda Corona  
Violation Date: 10-01-2013  
Citation: 22 CCR 15 66265.174 - California Code of Regulations, Title 22, Chapter 15, Section(s) 66265.174

Violation Description: Failure to inspect hazardous waste storage areas at least weekly.

Violation Notes: Returned to compliance on 09/20/2016.  
Violation Division: Riverside County Department of Env Health  
Violation Program: HW  
Violation Source: CERS,

Evaluation:  
Eval General Type: Compliance Evaluation Inspection  
Eval Date: 10-01-2013  
Violations Found: Yes  
Eval Type: Routine done by local agency  
Eval Notes: Not reported  
Eval Division: Riverside County Department of Env Health  
Eval Program: HW  
Eval Source: CERS,

Eval General Type: Compliance Evaluation Inspection  
Eval Date: 10-29-2019  
Violations Found: Yes  
Eval Type: Routine done by local agency  
Eval Notes: Not reported  
Eval Division: Riverside County Department of Env Health  
Eval Program: APSA  
Eval Source: CERS,

Eval General Type: Compliance Evaluation Inspection  
Eval Date: 02-03-2022  
Violations Found: No  
Eval Type: Routine done by local agency  
Eval Notes: Not reported  
Eval Division: Riverside County Department of Env Health  
Eval Program: HW  
Eval Source: CERS,

Eval General Type: Compliance Evaluation Inspection  
Eval Date: 02-03-2022

Map ID  
Direction  
Distance  
Elevation

MAP FINDINGS

Site

Database(s)

EDR ID Number  
EPA ID Number

**HUNTER MOTORCARS INC DBA SPREEN HONDA CORONA (Continued)**

**S113128338**

Violations Found: Yes  
Eval Type: Routine done by local agency  
Eval Notes: Not reported  
Eval Division: Riverside County Department of Env Health  
Eval Program: APSA  
Eval Source: CERS,

Eval General Type: Compliance Evaluation Inspection  
Eval Date: 04-12-2022  
Violations Found: No  
Eval Type: Routine done by local agency  
Eval Notes: Not reported  
Eval Division: Corona Fire Department  
Eval Program: HMRRP  
Eval Source: CERS,

Eval General Type: Compliance Evaluation Inspection  
Eval Date: 09-20-2016  
Violations Found: Yes  
Eval Type: Routine done by local agency  
Eval Notes: Not reported  
Eval Division: Riverside County Department of Env Health  
Eval Program: APSA  
Eval Source: CERS,

Eval General Type: Other/Unknown  
Eval Date: 10-11-2016  
Violations Found: No  
Eval Type: Other, not routine, done by local agency  
Eval Notes: Not reported  
Eval Division: Riverside County Department of Env Health  
Eval Program: APSA  
Eval Source: CERS,

Eval General Type: Compliance Evaluation Inspection  
Eval Date: 10-29-2019  
Violations Found: Yes  
Eval Type: Routine done by local agency  
Eval Notes: Not reported  
Eval Division: Riverside County Department of Env Health  
Eval Program: HW  
Eval Source: CERS,

Eval General Type: Compliance Evaluation Inspection  
Eval Date: 11-21-2014  
Violations Found: No  
Eval Type: Routine done by local agency  
Eval Notes: No violations noted during this inspection.  
Eval Division: Corona Fire Department  
Eval Program: HMRRP  
Eval Source: CERS,

Eval General Type: Compliance Evaluation Inspection  
Eval Date: 02-09-2018  
Violations Found: Yes  
Eval Type: Routine done by local agency  
Eval Notes: Not reported

Map ID  
Direction  
Distance  
Elevation

MAP FINDINGS

Site

Database(s)

EDR ID Number  
EPA ID Number

**HUNTER MOTORCARS INC DBA SPREEN HONDA CORONA (Continued)**

**S113128338**

Eval Division: Corona Fire Department  
Eval Program: HMRRP  
Eval Source: CERS,  
  
Eval General Type: Compliance Evaluation Inspection  
Eval Date: 09-20-2016  
Violations Found: No  
Eval Type: Routine done by local agency  
Eval Notes: Not reported  
Eval Division: Riverside County Department of Env Health  
Eval Program: HW  
Eval Source: CERS,

Enforcement Action:  
Site ID: 123138  
Site Name: Spreen Honda Corona  
Site Address: 1080 POMONA RD  
Site City: CORONA  
Site Zip: 92882  
Enf Action Date: 10-01-2013  
Enf Action Type: Notice of Violation (Unified Program)  
Enf Action Description: Notice of Violation Issued by the Inspector at the Time of Inspection  
Enf Action Notes: Not reported  
Enf Action Division: Riverside County Department of Env Health  
Enf Action Program: HW  
Enf Action Source: CERS,

Coordinates:  
Site ID: 123138  
Facility Name: Spreen Honda Corona  
Env Int Type Code: HWG  
Program ID: 10456465  
Coord Name: Not reported  
Ref Point Type Desc: Center of a facility or station.,  
Latitude: 33.882660  
Longitude: -117.580280

Affiliation:  
Affiliation Type Desc: Environmental Contact  
Entity Name: ANGEL NUNEZ  
Entity Title: Not reported  
Affiliation Address: 1080 Pomona Road  
Affiliation City: Corona  
Affiliation State: CA  
Affiliation Country: Not reported  
Affiliation Zip: 92882  
Affiliation Phone: ,

Affiliation Type Desc: Identification Signer  
Entity Name: Angel Nunez  
Entity Title: Service Manager  
Affiliation Address: Not reported  
Affiliation City: Not reported  
Affiliation State: Not reported  
Affiliation Country: Not reported  
Affiliation Zip: Not reported

Map ID  
Direction  
Distance  
Elevation

MAP FINDINGS

Site

Database(s)

EDR ID Number  
EPA ID Number

**HUNTER MOTORCARS INC DBA SPREEN HONDA CORONA (Continued)**

**S113128338**

Affiliation Phone: ,

Affiliation Type Desc: CUPA District  
Entity Name: Riverside Cnty Env Health  
Entity Title: Not reported  
Affiliation Address: 4065 County Circle Drive, Room 104  
Affiliation City: Riverside  
Affiliation State: CA  
Affiliation Country: Not reported  
Affiliation Zip: 92503  
Affiliation Phone: (951) 358-5055,

Affiliation Type Desc: Document Preparer  
Entity Name: Chris Mamoulelis, Celly Services, Inc.  
Entity Title: Not reported  
Affiliation Address: Not reported  
Affiliation City: Not reported  
Affiliation State: Not reported  
Affiliation Country: Not reported  
Affiliation Zip: Not reported  
Affiliation Phone: ,

Affiliation Type Desc: Legal Owner  
Entity Name: Hunter Motorcars, Inc.  
Entity Title: Not reported  
Affiliation Address: 1080 Pomona Road  
Affiliation City: Corona  
Affiliation State: CA  
Affiliation Country: United States  
Affiliation Zip: 92882  
Affiliation Phone: (951) 734-8400,

Affiliation Type Desc: Facility Mailing Address  
Entity Name: Mailing Address  
Entity Title: Not reported  
Affiliation Address: 1080 Pomona Road  
Affiliation City: Corona  
Affiliation State: CA  
Affiliation Country: Not reported  
Affiliation Zip: 92882  
Affiliation Phone: ,

Affiliation Type Desc: Operator  
Entity Name: Chris Justice  
Entity Title: Not reported  
Affiliation Address: Not reported  
Affiliation City: Not reported  
Affiliation State: Not reported  
Affiliation Country: Not reported  
Affiliation Zip: Not reported  
Affiliation Phone: (951) 734-8400,

Affiliation Type Desc: Parent Corporation  
Entity Name: Honda Cars of Corona  
Entity Title: Not reported  
Affiliation Address: Not reported  
Affiliation City: Not reported

Map ID  
Direction  
Distance  
Elevation

MAP FINDINGS

Site

Database(s)

EDR ID Number  
EPA ID Number

**HUNTER MOTORCARS INC DBA SPREEN HONDA CORONA (Continued)**

**S113128338**

Affiliation State: Not reported  
Affiliation Country: Not reported  
Affiliation Zip: Not reported  
Affiliation Phone: ,

**D42**  
**WSW**  
**1/8-1/4**  
**0.141 mi.**  
**747 ft.**

**DRY CLEAN EXPRESS**  
**341 S LINCOLN AVE STE H**  
**CORONA, CA 92882**

**DRYCLEANERS** **S121695592**  
**N/A**

**Site 9 of 17 in cluster D**

**Relative:**  
**Higher**

**DRYCLEAN SOUTH COAST:**

**Actual:**  
**672 ft.**

Name: DRY CLEAN EXPRESS  
Address: 341 S LINCOLN AVE STE H  
City,State,Zip: CORONA, CA 92882  
Facility ID: 142814  
Application Number: 437768  
Permit Number: F72781  
Status: Sold  
Representative Name: JOE BAHBAH  
Representative Telephone: 951 2723868  
Permit Status: INACTIVE  
BCAT Number: 000603  
BCAT Description: DRY CLEANING,DRY-TO-DRY NV,W/ SIC,PERC  
CCAT Number: Not reported  
CCAT Description: Not reported  
UTM East: 446.09399414  
UTM North: 3748.7670898  
Application Date: 12/08/2004  
PO Issue Date: 01/04/2005  
NAICS Code: Not reported  
SIC Code: 7216

**D43**  
**WSW**  
**1/8-1/4**  
**0.141 mi.**  
**747 ft.**

**DRYCLEAN EXPRESS CLEANERS**  
**341 S LINCOLN AVE STE H**  
**CORONA, CA 92882**

**DRYCLEANERS** **S108540771**  
**N/A**

**Site 10 of 17 in cluster D**

**Relative:**  
**Higher**  
**Actual:**  
**672 ft.**

**DRYCLEANERS:**

Name: DRYCLEAN EXPRESS CLEANERS  
Address: 341 S LINCOLN AVE STE H  
City,State,Zip: CORONA, CA 928827137  
EPA Id: CAL000310487  
NAICS Code: 81232  
NAICS Description: Drycleaning and Laundry Services (except Coin-Operated)  
SIC Code: 7211  
SIC Description: Power Laundries, Family and Commercial  
Create Date: 08/16/2006  
Facility Active: No  
Inactive Date: 06/30/2015  
Facility Addr2: Not reported  
Owner Name: WENCES MONTES  
Owner Address: 341 S LINCOLN AVE STE H  
Owner Address 2: Not reported

Map ID  
 Direction  
 Distance  
 Elevation

MAP FINDINGS

Site

Database(s)

EDR ID Number  
 EPA ID Number

**DRYCLEAN EXPRESS CLEANERS (Continued)**

**S108540771**

Owner Telephone: 9512723868  
 Contact Name: WENCES MONTES  
 Contact Address: 341 S LINCOLN AVE STE H  
 Contact Address 2: Not reported  
 Contact Telephone: 9512723868  
 Contact Fax: 0  
 Mailing Name: Not reported  
 Mailing Address 1: 341 S LINCOLN AVE STE H  
 Mailing Address 2: Not reported  
 Mailing City: CORONA  
 Mailing State: CA  
 Mailing Zip: 928827137  
 Owner Fax: 0  
 Region Code: 4  
 Latitude: 33.879364  
 Longitude: -117.582907

**D44**  
**WSW**  
**1/8-1/4**  
**0.141 mi.**  
**747 ft.**

**DRYCLEAN EXPRESS**  
**341 S LINCOLN AVE**  
**CORONA, CA 91720**

**DRYCLEANERS**

**S121698734**  
**N/A**

**Site 11 of 17 in cluster D**

**Relative:**  
**Higher**  
**Actual:**  
**672 ft.**

DRYCLEAN SOUTH COAST:

Name: DRYCLEAN EXPRESS  
 Address: 341 S LINCOLN AVE  
 City,State,Zip: CORONA, CA 91720  
 Facility ID: 58912  
 Application Number: 162311  
 Permit Number: D00538  
 Status: Sold  
 Representative Name: E. SAHL  
 Representative Telephone: 714 9742124  
 Permit Status: INACTIVE  
 BCAT Number: 000234  
 BCAT Description: DRY CLEANING EQUIP PERCHLOROETHYLENE  
 CCAT Number: 04  
 CCAT Description: VAPOR RECOVERY UNIT COMPRESS & CONDENSE  
 UTM East: 0  
 UTM North: 0  
 Application Date: 10/29/1987  
 PO Issue Date: 06/28/1988  
 NAICS Code: 812320  
 SIC Code: 7216

**D45**  
**WSW**  
**1/8-1/4**  
**0.141 mi.**  
**747 ft.**

**DRY CLEAN EXPRESS**  
**341 S LINCOLN AVE STE H**  
**CORONA, CA 92882**

**DRYCLEANERS**

**S121696339**  
**N/A**

**Site 12 of 17 in cluster D**

**Relative:**  
**Higher**  
**Actual:**  
**672 ft.**

DRYCLEAN SOUTH COAST:

Name: DRY CLEAN EXPRESS  
 Address: 341 S LINCOLN AVE STE H  
 City,State,Zip: CORONA, CA 92882  
 Facility ID: 157336

Map ID  
 Direction  
 Distance  
 Elevation

MAP FINDINGS

Site

Database(s)

EDR ID Number  
 EPA ID Number

**DRY CLEAN EXPRESS (Continued)**

**S121696339**

Application Number: 555605  
 Permit Number: G27351  
 Status: Active  
 Representative Name: WENCESLAO MONTES  
 Representative Telephone: 951 2723868  
 Permit Status: INACT\_NR  
 BCAT Number: 000603  
 BCAT Description: DRY CLEANING, DRY-TO-DRY NV, W/ SIC, PERC  
 CCAT Number: Not reported  
 CCAT Description: Not reported  
 UTM East: 446.08999634  
 UTM North: 3748.7399902  
 Application Date: 08/23/2013  
 PO Issue Date: 09/24/2013  
 NAICS Code: 812320  
 SIC Code: 7216

**D46**  
**WSW**  
**1/8-1/4**  
**0.141 mi.**  
**747 ft.**

**DRY CLEAN EXPRESS**  
**341 S LINCOLN AVE STE H**  
**CORONA, CA 91720**

**DRYCLEANERS S121693298**  
**N/A**

**Site 13 of 17 in cluster D**

**Relative:**  
**Higher**  
**Actual:**  
**672 ft.**

**DRYCLEAN SOUTH COAST:**  
 Name: DRY CLEAN EXPRESS  
 Address: 341 S LINCOLN AVE STE H  
 City, State, Zip: CORONA, CA 91720  
 Facility ID: 100675  
 Application Number: 290161  
 Permit Number: D80958  
 Status: Sold  
 Representative Name: BYOUNG M LEE  
 Representative Telephone: 951 2723868  
 Permit Status: INACTIVE  
 BCAT Number: 000234  
 BCAT Description: DRY CLEANING EQUIP PERCHLOROETHYLENE  
 CCAT Number: 04  
 CCAT Description: VAPOR RECOVERY UNIT COMPRESS & CONDENSE  
 UTM East: 446.33999634  
 UTM North: 3747.6899414  
 Application Date: 02/24/1994  
 PO Issue Date: 03/02/1994  
 NAICS Code: Not reported  
 SIC Code: 7216

**D47**  
**WSW**  
**1/8-1/4**  
**0.141 mi.**  
**747 ft.**

**DRY CLEAN EXPRESS**  
**341 S. LINCOLN AVE**  
**CORONA, CA 91720**

**CPS-SLIC S110376577**  
**BROWNFIELDS N/A**  
**CERS**

**Site 14 of 17 in cluster D**

**Relative:**  
**Higher**  
**Actual:**  
**672 ft.**

**CPS-SLIC:**  
 Name: DRY CLEAN EXPRESS  
 Address: 341 S. LINCOLN AVE  
 City, State, Zip: CORONA, CA 91720  
 Region: STATE



Map ID  
Direction  
Distance  
Elevation

MAP FINDINGS

Site

Database(s)

EDR ID Number  
EPA ID Number

**DRY CLEAN EXPRESS (Continued)**

**S110376577**

**Facility Status:** Open - Inactive  
**Status Date:** 02/13/2020  
**Global Id:** T10000002181  
**Lead Agency:** SANTA ANA RWQCB (REGION 8)  
**Lead Agency Case Number:** Not reported  
**Latitude:** 33.8792163536734  
**Longitude:** -117.582592964172  
**Case Type:** Cleanup Program Site  
**Case Worker:** Not reported  
**Local Agency:** Not reported  
**RB Case Number:** 2080087  
**File Location:** Regional Board  
**Potential Media Affected:** Soil, Under Investigation  
**Potential Contaminants of Concern:** Tetrachloroethylene (PCE), Trichloroethylene (TCE)  
**EPA Region:** 9  
**Coordinate Source:** Manual Entry on Screens  
**Cuf Case:** NO  
**Quantity Released Gallons:** Not reported  
**Begin Date:** 02/18/2010  
**Leak Reported Date:** 05/07/2010  
**How Discovered:** Subsurface Monitoring  
**How Discovered Description:** Board oversight requested by RP 5/7/2010  
**Discharge Source:** Not reported  
**Discharge Cause:** Unknown  
**Stop Method:** Not reported  
**Stop Description:** Not reported  
**No Further Action Date:** Not reported  
**CA Water Watershed Name:** Santa Ana River - Middle Santa Ana River - Temescal (801.25)  
**Dwr Groundwater Subbasin Name:** Upper Santa Ana Valley - Temescal (8-002.09)  
**Disadvantaged Community:** Disadvantaged Community  
**CA Enviroscreen 3 Score:** 91-95%  
**CA Enviroscreen 4 Score:** 90-95%  
**Military DOD Site:** No  
**Facility Project Subtype:** Not reported  
**RWQCB Region:** SANTA ANA RWQCB (REGION 8)  
**Site History:** RP submitted request for oversight by the Regional Board on 5/7/10.  
Phase II conducted 2/2/10 indicating the need for additional investigation.

[Click here to access the California GeoTracker records for this facility:](#)

**BROWNFIELDS:**

**Name:** DRY CLEAN EXPRESS  
**Address:** 341 S. LINCOLN AVE  
**City,State,Zip:** CORONA, CA 91720  
**Global ID:** T10000002181  
**Latitude:** 33.879216354  
**Longitude:** -117.58259296  
**Project Type:** Cleanup Program Site  
**Status:** Open - Inactive  
**Status Date:** 02/13/2020  
**Lead Agency:** SANTA ANA RWQCB (REGION 8)  
**Last Correspondence Date:** 08/05/2019  
**Release Type:** Other Type of Release  
**Contaminant(s) of Concern:** Tetrachloroethylene (PCE), Trichloroethylene (TCE)  
**Media of Concern:** Soil, Under Investigation  
**Past Use(s) that Caused Contamination:** DRY CLEANING

Map ID  
Direction  
Distance  
Elevation

MAP FINDINGS

Site

Database(s)

EDR ID Number  
EPA ID Number

**DRY CLEAN EXPRESS (Continued)**

**S110376577**

Human Health Exposure Controlled: INSUFFICIENT DATA  
Human Health Exposure Controlled Date: 07/11/2016  
Groundwater Migration Controlled: NOT APPLICABLE  
Groundwater Migration Controlled Date: 07/11/2016  
Primary Caseworker Name: Not reported  
Primary Caseworker Organization Name: SANTA ANA RWQCB (REGION 8)  
Primary Caseworker Phone Number: Not reported  
Primary Caseworker Address: Not reported  
Primary Caseworker Address: Not reported  
Primary Caseworker Address: Not reported  
Primary Caseworker Email: Not reported

**CERS:**

Name: DRY CLEAN EXPRESS  
Address: 341 S. LINCOLN AVE  
City,State,Zip: CORONA, CA 91720  
Site ID: 650497  
CERS ID: T10000002181  
CERS Description: Cleanup Program Site

**D48**  
**WSW**  
**1/8-1/4**  
**0.141 mi.**  
**747 ft.**

**DRYCLEAN EXPRESS, JOSE JUAN NAVARRO**  
**341 S LINCOLN AVE STE H**  
**CORONA, CA 92882**

**DRYCLEANERS** **S121695831**  
**N/A**

**Site 15 of 17 in cluster D**

**Relative:**  
**Higher**  
**Actual:**  
**672 ft.**

**DRYCLEAN SOUTH COAST:**

Name: DRYCLEAN EXPRESS, JOSE JUAN NAVARRO  
Address: 341 S LINCOLN AVE STE H  
City,State,Zip: CORONA, CA 92882  
Facility ID: 146915  
Application Number: 452213  
Permit Number: F80367  
Status: Sold  
Representative Name: JOSE JUAN NAVARRO  
Representative Telephone: 951 2723868  
Permit Status: INACTIVE  
BCAT Number: 000603  
BCAT Description: DRY CLEANING, DRY-TO-DRY NV, W/ SIC, PERC  
CCAT Number: Not reported  
CCAT Description: Not reported  
UTM East: 446.09399414  
UTM North: 3748.7670898  
Application Date: 01/12/2006  
PO Issue Date: 01/27/2006  
NAICS Code: 812320  
SIC Code: 7216

Map ID  
Direction  
Distance  
Elevation

MAP FINDINGS

Site

Database(s)

EDR ID Number  
EPA ID Number

**D49**      **DRYCLEAN EXPRESS CLEANERS**      **DRYCLEANERS**      **S121699419**  
**WSW**      **341 S LINCOLN AVE**           **N/A**  
**1/8-1/4**      **CORONA, CA 91720**  
**0.141 mi.**  
**747 ft.**      **Site 16 of 17 in cluster D**

**Relative:**      DRYCLEAN SOUTH COAST:  
**Higher**      Name:      DRYCLEAN EXPRESS CLEANERS  
Address:      341 S LINCOLN AVE  
**Actual:**      City,State,Zip:      CORONA, CA 91720  
**672 ft.**      Facility ID:      76141  
Application Number:      219562  
Permit Number:      D20902  
Status:      Sold  
Representative Name:      KYUNG TAE KANG  
Representative Telephone:      714 2723868  
Permit Status:      INACTIVE  
BCAT Number:      000234  
BCAT Description:      DRY CLEANING EQUIP PERCHLOROETHYLENE  
CCAT Number:      04  
CCAT Description:      VAPOR RECOVERY UNIT COMPRESS & CONDENSE  
UTM East:      446.20001221  
UTM North:      3748.8000488  
Application Date:      12/15/1989  
PO Issue Date:      03/12/1990  
NAICS Code:      Not reported  
SIC Code:      7216

**D50**      **DRY CLEAN EXPRESS, KIM DUK HO DBA**      **DRYCLEANERS**      **S121694490**  
**WSW**      **341 S LINCOLN AVE STE H**           **N/A**  
**1/8-1/4**      **CORONA, CA 92882**  
**0.141 mi.**  
**747 ft.**      **Site 17 of 17 in cluster D**

**Relative:**      DRYCLEAN SOUTH COAST:  
**Higher**      Name:      DRY CLEAN EXPRESS, KIM DUK HO DBA  
Address:      341 S LINCOLN AVE STE H  
**Actual:**      City,State,Zip:      CORONA, CA 92882  
**672 ft.**      Facility ID:      122033  
Application Number:      365714  
Permit Number:      F37509  
Status:      Sold  
Representative Name:      KIM DUK HO  
Representative Telephone:      951 2723868  
Permit Status:      INACTIVE  
BCAT Number:      000234  
BCAT Description:      DRY CLEANING EQUIP PERCHLOROETHYLENE  
CCAT Number:      Not reported  
CCAT Description:      Not reported  
UTM East:      446.09399414  
UTM North:      3748.7670898  
Application Date:      01/19/2000  
PO Issue Date:      02/22/2001  
NAICS Code:      Not reported  
SIC Code:      7216

Name:      DRY CLEAN EXPRESS, KIM DUK HO DBA  
Address:      341 S LINCOLN AVE STE H  
City,State,Zip:      CORONA, CA 92882  
Facility ID:      122033

Map ID  
 Direction  
 Distance  
 Elevation

MAP FINDINGS

Site

Database(s)

EDR ID Number  
 EPA ID Number

**DRY CLEAN EXPRESS, KIM DUK HO DBA (Continued)**

**S121694490**

Application Number: 383526  
 Permit Number: F39468  
 Status: Sold  
 Representative Name: KIM DUK HO  
 Representative Telephone: 951 2723868  
 Permit Status: INACTIVE  
 BCAT Number: 000603  
 BCAT Description: DRY CLEANING, DRY-TO-DRY NV, W/ SIC, PERC  
 CCAT Number: 04  
 CCAT Description: VAPOR RECOVERY UNIT COMPRESS & CONDENSE  
 UTM East: 446.09399414  
 UTM North: 3748.7670898  
 Application Date: 03/13/2001  
 PO Issue Date: 05/03/2001  
 NAICS Code: Not reported  
 SIC Code: 7216

**E51**  
**SSW**  
**1/8-1/4**  
**0.147 mi.**  
**776 ft.**

**MARIA SANDOVAL**  
**987 W. 5TH ST.**  
**CORONA, CA 92882**  
**Site 2 of 2 in cluster E**

**RCRA NonGen / NLR**

**1026473944**  
**CAC003079629**

**Relative:**  
**Higher**  
**Actual:**  
**664 ft.**

RCRA Listings:  
 Date Form Received by Agency: 20200817  
 Handler Name: Maria Sandoval  
 Handler Address: 987 W. 5TH ST.  
 Handler City, State, Zip: CORONA, CA 92882  
 EPA ID: CAC003079629  
 Contact Name: MARIA SANDOVAL  
 Contact Address: 987 W. 5TH ST.  
 Contact City, State, Zip: CORONA, CA 92882  
 Contact Telephone: 909-989-3444  
 Contact Fax: Not reported  
 Contact Email: KC@AQHIINC.COM  
 Contact Title: Not reported  
 EPA Region: 09  
 Land Type: Not reported  
 Federal Waste Generator Description: Not a generator, verified  
 Non-Notifier: Not reported  
 Biennial Report Cycle: Not reported  
 Accessibility: Not reported  
 Active Site Indicator: Not reported  
 State District Owner: Not reported  
 State District: Not reported  
 Mailing Address: 987 W. 5TH ST.  
 Mailing City, State, Zip: CORONA, CA 92882  
 Owner Name: Maria Sandoval  
 Owner Type: Other  
 Operator Name: Maria Sandoval  
 Operator Type: Other  
 Short-Term Generator Activity: No  
 Importer Activity: No  
 Mixed Waste Generator: No  
 Transporter Activity: No  
 Transfer Facility Activity: No  
 Recycler Activity with Storage: No  
 Small Quantity On-Site Burner Exemption: No

Map ID  
 Direction  
 Distance  
 Elevation

MAP FINDINGS

Site

Database(s)

EDR ID Number  
 EPA ID Number

**MARIA SANDOVAL (Continued)**

**1026473944**

Smelting Melting and Refining Furnace Exemption:	No
Underground Injection Control:	No
Off-Site Waste Receipt:	No
Universal Waste Indicator:	No
Universal Waste Destination Facility:	No
Federal Universal Waste:	No
Active Site State-Reg Handler:	---
Federal Facility Indicator:	Not reported
Hazardous Secondary Material Indicator:	N
Sub-Part K Indicator:	Not reported
2018 GPRC Permit Baseline:	Not on the Baseline
2018 GPRC Renewals Baseline:	Not on the Baseline
202 GPRC Corrective Action Baseline:	No
Subject to Corrective Action Universe:	No
Non-TSDFs Where RCRA CA has Been Imposed Universe:	No
Corrective Action Priority Ranking:	No NCAPS ranking
Environmental Control Indicator:	No
Institutional Control Indicator:	No
Human Exposure Controls Indicator:	N/A
Groundwater Controls Indicator:	N/A
Significant Non-Complier Universe:	No
Unaddressed Significant Non-Complier Universe:	No
Addressed Significant Non-Complier Universe:	No
Significant Non-Complier With a Compliance Schedule Universe:	No
Financial Assurance Required:	Not reported
Handler Date of Last Change:	20200904
Recognized Trader-Importer:	No
Recognized Trader-Exporter:	No
Importer of Spent Lead Acid Batteries:	No
Exporter of Spent Lead Acid Batteries:	No
Recycler Activity Without Storage:	No
Manifest Broker:	No
Sub-Part P Indicator:	No

Handler - Owner Operator:

Owner/Operator Indicator:	Owner
Owner/Operator Name: MARIA SANDOVAL	
Legal Status:	Other
Date Became Current:	Not reported
Date Ended Current:	Not reported
Owner/Operator Address:	987 W. 5TH ST.
Owner/Operator City,State,Zip:	CORONA, CA 92882
Owner/Operator Telephone:	909-989-3444
Owner/Operator Telephone Ext:	Not reported
Owner/Operator Fax:	Not reported
Owner/Operator Email:	Not reported

Owner/Operator Indicator:	Operator
Owner/Operator Name: MARIA SANDOVAL	
Legal Status:	Other
Date Became Current:	Not reported
Date Ended Current:	Not reported
Owner/Operator Address:	987 W. 5TH ST.
Owner/Operator City,State,Zip:	CORONA, CA 92882
Owner/Operator Telephone:	909-989-3444
Owner/Operator Telephone Ext:	Not reported

Map ID  
 Direction  
 Distance  
 Elevation

MAP FINDINGS

Site

Database(s)

EDR ID Number  
 EPA ID Number

**MARIA SANDOVAL (Continued)**

**1026473944**

Owner/Operator Fax: Not reported  
 Owner/Operator Email: Not reported

Historic Generators:

Receive Date: 20200817  
 Handler Name: MARIA SANDOVAL  
 Federal Waste Generator Description: Not a generator, verified  
 State District Owner: Not reported  
 Large Quantity Handler of Universal Waste: No  
 Recognized Trader Importer: No  
 Recognized Trader Exporter: No  
 Spent Lead Acid Battery Importer: No  
 Spent Lead Acid Battery Exporter: No  
 Current Record: Yes  
 Non Storage Recycler Activity: Not reported  
 Electronic Manifest Broker: Not reported

List of NAICS Codes and Descriptions:

NAICS Code: 56299  
 NAICS Description: ALL OTHER WASTE MANAGEMENT SERVICES

Facility Has Received Notices of Violations:

Violations: No Violations Found

Evaluation Action Summary:

Evaluations: No Evaluations Found

**G52**  
**WNW**  
**1/8-1/4**  
**0.173 mi.**  
**916 ft.**

**WELL 15 (MANGULAR SUPPLY)**

**PFAS S127519970**  
**N/A**

**CORONA, CA**

**Site 1 of 2 in cluster G**

**Relative:**  
**Lower**  
**Actual:**  
**642 ft.**

PFAS:  
 Name: WELL 15 (MANGULAR SUPPLY)  
 Address: Not reported  
 City, State, Zip: CORONA, CA  
 Envirostor ID: Not reported  
 Program Type: Not reported  
 Status: Not reported  
 Status Date: Not reported  
 Enviroscreen Score: Not reported  
 Site Code: Not reported  
 Global ID: W0603310037  
 Facility Region: Not reported  
 Lead Agency: Not reported  
 Case worker: Not reported  
 Local Agency: Not reported  
 Location Case Number: Not reported  
 File Location: Not reported  
 Potential Contaminants of Concern: Not reported  
 Potential Media Affected: Not reported  
 Site History: Not reported  
 Begin Date: Not reported

Map ID  
Direction  
Distance  
Elevation

MAP FINDINGS

Site

Database(s)

EDR ID Number  
EPA ID Number

**WELL 15 (MANGULAR SUPPLY) (Continued)**

**S127519970**

RB Case Number: Not reported  
source\_type: All PFAS Chemicals  
Location ID: CA3310037\_015\_015  
Matrix: Liquid  
Chemical: PFOS  
Qualifier: <  
Value: 40  
Reporting Limit: Not reported  
Detection Limit: Not reported  
Lab Notes: Not reported  
Quarterly Running Annual Average: Not reported  
Units: NG/L  
Date: 3/7/2018  
Field Pt Class: PUBW  
Site Use: Drinking Water Wells  
Site Type: DDW Well  
Latitude: 33.88287  
Longitude: -117.582929  
Geo Tracker URL: Not reported

Name: WELL 15 (MANGULAR SUPPLY)  
Address: Not reported  
City,State,Zip: CORONA, CA  
Envirostor ID: Not reported  
Program Type: Not reported  
Status: Not reported  
Status Date: Not reported  
Enviroscreen Score: Not reported  
Site Code: Not reported  
Global ID: W0603310037  
Facility Region: Not reported  
Lead Agency: Not reported  
Case worker: Not reported  
Local Agency: Not reported  
Location Case Number: Not reported  
File Location: Not reported  
Potential Contaminants of Concern: Not reported  
Potential Media Affected: Not reported  
Site History: Not reported

Begin Date: Not reported  
RB Case Number: Not reported  
source\_type: All PFAS Chemicals  
Location ID: CA3310037\_015\_015  
Matrix: Liquid  
Chemical: PFOA  
Qualifier: =  
Value: 25  
Reporting Limit: Not reported  
Detection Limit: Not reported  
Lab Notes: Not reported  
Quarterly Running Annual Average: Not reported  
Units: NG/L  
Date: 7/8/2020  
Field Pt Class: PUBW  
Site Use: Drinking Water Wells  
Site Type: DDW Well

Map ID  
Direction  
Distance  
Elevation

MAP FINDINGS

Site

Database(s)

EDR ID Number  
EPA ID Number

**WELL 15 (MANGULAR SUPPLY) (Continued)**

**S127519970**

Latitude: 33.88287  
Longitude: -117.582929  
Geo Tracker URL: Not reported

Name: WELL 15 (MANGULAR SUPPLY)  
Address: Not reported  
City,State,Zip: CORONA, CA  
Envirostor ID: Not reported  
Program Type: Not reported  
Status: Not reported  
Status Date: Not reported  
Enviroscreen Score: Not reported  
Site Code: Not reported  
Global ID: W0603310037  
Facility Region: Not reported  
Lead Agency: Not reported  
Case worker: Not reported  
Local Agency: Not reported  
Location Case Number: Not reported  
File Location: Not reported  
Potential Contaminants of Concern: Not reported  
Potential Media Affected: Not reported  
Site History: Not reported

Begin Date: Not reported  
RB Case Number: Not reported  
source\_type: All PFAS Chemicals  
Location ID: CA3310037\_015\_015  
Matrix: Liquid  
Chemical: 11CIPF3OUDS  
Qualifier: <  
Value: 2  
Reporting Limit: Not reported  
Detection Limit: Not reported  
Lab Notes: Not reported  
Quarterly Running Annual Average: Not reported  
Units: NG/L  
Date: 1/15/2020  
Field Pt Class: PUBW  
Site Use: Drinking Water Wells  
Site Type: DDW Well  
Latitude: 33.88287  
Longitude: -117.582929  
Geo Tracker URL: Not reported

Name: WELL 15 (MANGULAR SUPPLY)  
Address: Not reported  
City,State,Zip: CORONA, CA  
Envirostor ID: Not reported  
Program Type: Not reported  
Status: Not reported  
Status Date: Not reported  
Enviroscreen Score: Not reported  
Site Code: Not reported  
Global ID: W0603310037  
Facility Region: Not reported  
Lead Agency: Not reported



Map ID  
Direction  
Distance  
Elevation

MAP FINDINGS

Site

Database(s)

EDR ID Number  
EPA ID Number

**WELL 15 (MANGULAR SUPPLY) (Continued)**

**S127519970**

Case worker: Not reported  
Local Agency: Not reported  
Location Case Number: Not reported  
File Location: Not reported  
Potential Contaminants of Concern: Not reported  
Potential Media Affected: Not reported  
Site History: Not reported  
  
Begin Date: Not reported  
RB Case Number: Not reported  
source\_type: All PFAS Chemicals  
Location ID: CA3310037\_015\_015  
Matrix: Liquid  
Chemical: PFOS  
Qualifier: =  
Value: 17  
Reporting Limit: Not reported  
Detection Limit: Not reported  
Lab Notes: Not reported  
Quarterly Running Annual Average: Not reported  
Units: NG/L  
Date: 8/29/2019  
Field Pt Class: PUBW  
Site Use: Drinking Water Wells  
Site Type: DDW Well  
Latitude: 33.88287  
Longitude: -117.582929  
Geo Tracker URL: Not reported

Name: WELL 15 (MANGULAR SUPPLY)  
Address: Not reported  
City,State,Zip: CORONA, CA  
Envirostor ID: Not reported  
Program Type: Not reported  
Status: Not reported  
Status Date: Not reported  
Enviroscreen Score: Not reported  
Site Code: Not reported  
Global ID: W0603310037  
Facility Region: Not reported  
Lead Agency: Not reported  
Case worker: Not reported  
Local Agency: Not reported  
Location Case Number: Not reported  
File Location: Not reported  
Potential Contaminants of Concern: Not reported  
Potential Media Affected: Not reported  
Site History: Not reported

Begin Date: Not reported  
RB Case Number: Not reported  
source\_type: All PFAS Chemicals  
Location ID: CA3310037\_015\_015  
Matrix: Liquid  
Chemical: ADONA  
Qualifier: <  
Value: 2

Map ID  
Direction  
Distance  
Elevation

MAP FINDINGS

Site

Database(s)

EDR ID Number  
EPA ID Number

**WELL 15 (MANGULAR SUPPLY) (Continued)**

**S127519970**

Reporting Limit: Not reported  
Detection Limit: Not reported  
Lab Notes: Not reported  
Quarterly Running Annual Average: Not reported  
Units: NG/L  
Date: 1/15/2020  
Field Pt Class: PUBW  
Site Use: Drinking Water Wells  
Site Type: DDW Well  
Latitude: 33.88287  
Longitude: -117.582929  
Geo Tracker URL: Not reported

Name: WELL 15 (MANGULAR SUPPLY)  
Address: Not reported  
City,State,Zip: CORONA, CA  
Envirostor ID: Not reported  
Program Type: Not reported  
Status: Not reported  
Status Date: Not reported  
Enviroscreen Score: Not reported  
Site Code: Not reported  
Global ID: W0603310037  
Facility Region: Not reported  
Lead Agency: Not reported  
Case worker: Not reported  
Local Agency: Not reported  
Location Case Number: Not reported  
File Location: Not reported  
Potential Contaminants of Concern: Not reported  
Potential Media Affected: Not reported  
Site History: Not reported

Begin Date: Not reported  
RB Case Number: Not reported  
source\_type: All PFAS Chemicals  
Location ID: CA3310037\_015\_015  
Matrix: Liquid  
Chemical: PFHXSA  
Qualifier: =  
Value: 4.8  
Reporting Limit: Not reported  
Detection Limit: Not reported  
Lab Notes: Not reported  
Quarterly Running Annual Average: 2.38  
Units: NG/L  
Date: 1/20/2021  
Field Pt Class: PUBW  
Site Use: Drinking Water Wells  
Site Type: DDW Well  
Latitude: 33.88287  
Longitude: -117.582929  
Geo Tracker URL: Not reported

Name: WELL 15 (MANGULAR SUPPLY)  
Address: Not reported  
City,State,Zip: CORONA, CA

Map ID  
Direction  
Distance  
Elevation

MAP FINDINGS

Site

Database(s)

EDR ID Number  
EPA ID Number

**WELL 15 (MANGULAR SUPPLY) (Continued)**

**S127519970**

Envirostor ID: Not reported  
Program Type: Not reported  
Status: Not reported  
Status Date: Not reported  
Enviroscreen Score: Not reported  
Site Code: Not reported  
Global ID: W0603310037  
Facility Region: Not reported  
Lead Agency: Not reported  
Case worker: Not reported  
Local Agency: Not reported  
Location Case Number: Not reported  
File Location: Not reported  
Potential Contaminants of Concern: Not reported  
Potential Media Affected: Not reported  
Site History: Not reported  
  
Begin Date: Not reported  
RB Case Number: Not reported  
source\_type: All PFAS Chemicals  
Location ID: CA3310037\_015\_015  
Matrix: Liquid  
Chemical: PFOA  
Qualifier: =  
Value: 21  
Reporting Limit: Not reported  
Detection Limit: Not reported  
Lab Notes: Not reported  
Quarterly Running Annual Average: 23.25  
Units: NG/L  
Date: 2/17/2022  
Field Pt Class: PUBW  
Site Use: Drinking Water Wells  
Site Type: DDW Well  
Latitude: 33.88287  
Longitude: -117.582929  
Geo Tracker URL: Not reported

Name: WELL 15 (MANGULAR SUPPLY)  
Address: Not reported  
City,State,Zip: CORONA, CA  
Envirostor ID: Not reported  
Program Type: Not reported  
Status: Not reported  
Status Date: Not reported  
Enviroscreen Score: Not reported  
Site Code: Not reported  
Global ID: W0603310037  
Facility Region: Not reported  
Lead Agency: Not reported  
Case worker: Not reported  
Local Agency: Not reported  
Location Case Number: Not reported  
File Location: Not reported  
Potential Contaminants of Concern: Not reported  
Potential Media Affected: Not reported  
Site History: Not reported

Map ID  
Direction  
Distance  
Elevation

MAP FINDINGS

Site

Database(s)

EDR ID Number  
EPA ID Number

**WELL 15 (MANGULAR SUPPLY) (Continued)**

**S127519970**

Begin Date: Not reported  
RB Case Number: Not reported  
source\_type: All PFAS Chemicals  
Location ID: CA3310037\_015\_015  
Matrix: Liquid  
Chemical: PFEESA  
Qualifier: <  
Value: 2  
Reporting Limit: Not reported  
Detection Limit: Not reported  
Lab Notes: Not reported  
Quarterly Running Annual Average: Not reported  
Units: NG/L  
Date: 1/18/2023  
Field Pt Class: PUBW  
Site Use: Drinking Water Wells  
Site Type: DDW Well  
Latitude: 33.88287  
Longitude: -117.582929  
Geo Tracker URL: Not reported

Name: WELL 15 (MANGULAR SUPPLY)  
Address: Not reported  
City,State,Zip: CORONA, CA  
Envirostor ID: Not reported  
Program Type: Not reported  
Status: Not reported  
Status Date: Not reported  
Enviroscreen Score: Not reported  
Site Code: Not reported  
Global ID: W0603310037  
Facility Region: Not reported  
Lead Agency: Not reported  
Case worker: Not reported  
Local Agency: Not reported  
Location Case Number: Not reported  
File Location: Not reported  
Potential Contaminants of Concern: Not reported  
Potential Media Affected: Not reported  
Site History: Not reported

Begin Date: Not reported  
RB Case Number: Not reported  
source\_type: All PFAS Chemicals  
Location ID: CA3310037\_015\_015  
Matrix: Liquid  
Chemical: NETFOSAA  
Qualifier: <  
Value: 2  
Reporting Limit: Not reported  
Detection Limit: Not reported  
Lab Notes: Not reported  
Quarterly Running Annual Average: Not reported  
Units: NG/L  
Date: 11/23/2022  
Field Pt Class: PUBW  
Site Use: Drinking Water Wells

Map ID  
Direction  
Distance  
Elevation

MAP FINDINGS

Site

Database(s)

EDR ID Number  
EPA ID Number

**WELL 15 (MANGULAR SUPPLY) (Continued)**

**S127519970**

Site Type: DDW Well  
Latitude: 33.88287  
Longitude: -117.582929  
Geo Tracker URL: Not reported

Name: WELL 15 (MANGULAR SUPPLY)  
Address: Not reported  
City,State,Zip: CORONA, CA  
Envirostor ID: Not reported  
Program Type: Not reported  
Status: Not reported  
Status Date: Not reported  
Enviroscreen Score: Not reported  
Site Code: Not reported  
Global ID: W0603310037  
Facility Region: Not reported  
Lead Agency: Not reported  
Case worker: Not reported  
Local Agency: Not reported  
Location Case Number: Not reported  
File Location: Not reported  
Potential Contaminants of Concern: Not reported  
Potential Media Affected: Not reported  
Site History: Not reported

Begin Date: Not reported  
RB Case Number: Not reported  
source\_type: All PFAS Chemicals  
Location ID: CA3310037\_015\_015  
Matrix: Liquid  
Chemical: PFOA  
Qualifier: =  
Value: 24  
Reporting Limit: Not reported  
Detection Limit: Not reported  
Lab Notes: Not reported  
Quarterly Running Annual Average: Not reported  
Units: NG/L  
Date: 3/7/2018  
Field Pt Class: PUBW  
Site Use: Drinking Water Wells  
Site Type: DDW Well  
Latitude: 33.88287  
Longitude: -117.582929  
Geo Tracker URL: Not reported

Name: WELL 15 (MANGULAR SUPPLY)  
Address: Not reported  
City,State,Zip: CORONA, CA  
Envirostor ID: Not reported  
Program Type: Not reported  
Status: Not reported  
Status Date: Not reported  
Enviroscreen Score: Not reported  
Site Code: Not reported  
Global ID: W0603310037  
Facility Region: Not reported

Map ID  
 Direction  
 Distance  
 Elevation

MAP FINDINGS

Site

Database(s)

EDR ID Number  
 EPA ID Number

**WELL 15 (MANGULAR SUPPLY) (Continued)**

**S127519970**

Lead Agency:	Not reported
Case worker:	Not reported
Local Agency:	Not reported
Location Case Number:	Not reported
File Location:	Not reported
Potential Contaminants of Concern:	Not reported
Potential Media Affected:	Not reported
Site History:	Not reported
Begin Date:	Not reported
RB Case Number:	Not reported
source_type:	All PFAS Chemicals
Location ID:	CA3310037_015_015
Matrix:	Liquid
Chemical:	NMEFOSAA
Qualifier:	<
Value:	2
Reporting Limit:	Not reported
Detection Limit:	Not reported
Lab Notes:	Not reported
Quarterly Running Annual Average:	Not reported
Units:	NG/L
Date:	5/1/2019
Field Pt Class:	PUBW
Site Use:	Drinking Water Wells
Site Type:	DDW Well
Latitude:	33.88287
Longitude:	-117.582929
Geo Tracker URL:	Not reported

[Click this hyperlink](#) while viewing on your computer to access  
 293 additional CA PFAS: record(s) in the EDR Site Report.

**H53**  
**WSW**  
**1/8-1/4**  
**0.177 mi.**  
**934 ft.**

**MIDAS**  
**406 S LINCOLN AVE**  
**CORONA, CA 92882**  
**Site 1 of 5 in cluster H**

**RCRA NonGen / NLR**    **1024820375**  
**CAL000333454**

**Relative:**  
**Higher**  
**Actual:**  
**675 ft.**

RCRA Listings:	
Date Form Received by Agency:	20080609
Handler Name:	Midas
Handler Address:	406 S LINCOLN AVE
Handler City,State,Zip:	CORONA, CA 92882
EPA ID:	CAL000333454
Contact Name:	BORIS SHAHVERDIAN
Contact Address:	406 S LINCOLN AVE
Contact City,State,Zip:	CORONA, CA 92882
Contact Telephone:	951-340-9899
Contact Fax:	951-848-6244
Contact Email:	MIDASOFCORONA@LIVE.COM
Contact Title:	Not reported
EPA Region:	09
Land Type:	Not reported
Federal Waste Generator Description:	Not a generator, verified
Non-Notifier:	Not reported
Biennial Report Cycle:	Not reported
Accessibility:	Not reported

Map ID  
 Direction  
 Distance  
 Elevation

MAP FINDINGS

Site

Database(s)

EDR ID Number  
 EPA ID Number

**MIDAS (Continued)**

**1024820375**

Active Site Indicator:	Handler Activities
State District Owner:	Not reported
State District:	Not reported
Mailing Address:	406 S LINCOLN AVE
Mailing City,State,Zip:	CORONA, CA 92882-0000
Owner Name:	B.K.E.P. Inc
Owner Type:	Other
Operator Name:	Boris Shahverdian
Operator Type:	Other
Short-Term Generator Activity:	No
Importer Activity:	No
Mixed Waste Generator:	No
Transporter Activity:	No
Transfer Facility Activity:	No
Recycler Activity with Storage:	No
Small Quantity On-Site Burner Exemption:	No
Smelting Melting and Refining Furnace Exemption:	No
Underground Injection Control:	No
Off-Site Waste Receipt:	No
Universal Waste Indicator:	Yes
Universal Waste Destination Facility:	Yes
Federal Universal Waste:	No
Active Site State-Reg Handler:	---
Federal Facility Indicator:	Not reported
Hazardous Secondary Material Indicator:	N
Sub-Part K Indicator:	Not reported
2018 GPRC Permit Baseline:	Not on the Baseline
2018 GPRC Renewals Baseline:	Not on the Baseline
202 GPRC Corrective Action Baseline:	No
Subject to Corrective Action Universe:	No
Non-TSDFs Where RCRA CA has Been Imposed Universe:	No
Corrective Action Priority Ranking:	No NCAPS ranking
Environmental Control Indicator:	No
Institutional Control Indicator:	No
Human Exposure Controls Indicator:	N/A
Groundwater Controls Indicator:	N/A
Significant Non-Complier Universe:	No
Unaddressed Significant Non-Complier Universe:	No
Addressed Significant Non-Complier Universe:	No
Significant Non-Complier With a Compliance Schedule Universe:	No
Financial Assurance Required:	Not reported
Handler Date of Last Change:	20180905
Recognized Trader-Importer:	No
Recognized Trader-Exporter:	No
Importer of Spent Lead Acid Batteries:	No
Exporter of Spent Lead Acid Batteries:	No
Recycler Activity Without Storage:	No
Manifest Broker:	No
Sub-Part P Indicator:	No

Handler - Owner Operator:

Owner/Operator Indicator:	Owner
Owner/Operator Name: B.K.E.P. INC	
Legal Status:	Other
Date Became Current:	Not reported
Date Ended Current:	Not reported

Map ID  
 Direction  
 Distance  
 Elevation

MAP FINDINGS

Site

Database(s)

EDR ID Number  
 EPA ID Number

**MIDAS (Continued)**

**1024820375**

Owner/Operator Address: 1043 SILVERCREEK RD  
 Owner/Operator City,State,Zip: CORONA, CA 92882-0000  
 Owner/Operator Telephone: 714-240-8510  
 Owner/Operator Telephone Ext: Not reported  
 Owner/Operator Fax: Not reported  
 Owner/Operator Email: Not reported

Owner/Operator Indicator: Operator

Owner/Operator Name: BORIS SHAHVERDIAN

Legal Status: Other

Date Became Current: Not reported

Date Ended Current: Not reported

Owner/Operator Address: 406 S LINCOLN AVE

Owner/Operator City,State,Zip: CORONA, CA 92882

Owner/Operator Telephone: 951-340-9899

Owner/Operator Telephone Ext: Not reported

Owner/Operator Fax: Not reported

Owner/Operator Email: Not reported

Historic Generators:

Receive Date: 20080609

Handler Name: MIDAS

Federal Waste Generator Description: Not a generator, verified

State District Owner: Not reported

Large Quantity Handler of Universal Waste: No

Recognized Trader Importer: No

Recognized Trader Exporter: No

Spent Lead Acid Battery Importer: No

Spent Lead Acid Battery Exporter: No

Current Record: Yes

Non Storage Recycler Activity: Not reported

Electronic Manifest Broker: Not reported

List of NAICS Codes and Descriptions:

NAICS Code: 56299

NAICS Description: ALL OTHER WASTE MANAGEMENT SERVICES

Facility Has Received Notices of Violations:

Violations: No Violations Found

Evaluation Action Summary:

Evaluations: No Evaluations Found

**H54** MIDAS OF CORONA  
**WSW** 406 S LINCOLN AVE  
**1/8-1/4** CORONA, CA 92882  
**0.177 mi.**  
**934 ft.** Site 2 of 5 in cluster H

**HAULERS** S113103169  
**CERS HAZ WASTE** N/A  
**HWTS**  
**HAZNET**  
**CERS**

**Relative:** HAULERS:  
**Higher** Name: CORONA MIDAS  
 Address: 406 SOUTH LINCOLN AVENUE  
**Actual:** City,State,Zip: CORONA, CA 92882  
**675 ft.** Facility ID: 1950763  
 Facility Phone: (951) 200-3328



Map ID  
Direction  
Distance  
Elevation

MAP FINDINGS

Site

Database(s)

EDR ID Number  
EPA ID Number

**MIDAS OF CORONA (Continued)**

**S113103169**

Business Email Address: Not reported  
Contact Person: Willie Ielann  
Mailing Address: 406 South Lincoln Avenue  
Mailing City: Corona  
Mailing State: CA  
Mailing Zip: 92882  
Mailing County: Not reported  
Mailing Phone: (494) 637-1348  
Current Status: Active  
Current Hauler Status: Not reported  
Accepting Tires From Public: Not reported  
Regulatory Status Last Changed: 2021-11-08 10:27:15  
Business Types: Not reported

**CERS HAZ WASTE:**

Name: MIDAS OF CORONA  
Address: 406 S LINCOLN AVE  
City,State,Zip: CORONA, CA 92882  
Site ID: 48913  
CERS ID: 10553488  
CERS Description: Hazardous Waste Generator

**HWTS:**

Name: MIDAS SHOP #4  
Address: 406 S LINCOLN AVE  
Address 2: Not reported  
City,State,Zip: CORONA, CA 92882  
EPA ID: CAL000200739  
Inactive Date: 06/30/2005  
Create Date: 06/04/1999  
Last Act Date: Not reported  
Mailing Name: Not reported  
Mailing Address: 77-825 DELAWARE PL  
Mailing Address 2: Not reported  
Mailing City,State,Zip: PALM DESERT, CA 922110000  
Owner Name: RICHARD ARLT  
Owner Address: 77-825 DELAWARE PL  
Owner Address 2: Not reported  
Owner City,State,Zip: PALM DESERT, CA 922110000  
Owner Phone: Not reported  
Owner Fax: Not reported  
Contact Name: MATTHEW CARRERO/OFFICE MANAGER  
Contact Address: 77-825 DELAWARE PL  
Contact Address 2: Not reported  
City,State,Zip: PALM DESERT, CA 922110000  
Contact Phone: Not reported  
Contact Fax: Not reported  
Facility Status: Inactive  
Facility Type: PERMANENT  
Category: STATE  
Latitude: 33.87881  
Longitude: -117.582991

**NAICS:**

EPA ID: CAL000200739  
Create Date: 2002-03-14 16:36:29.000  
NAICS Code: 811112

Map ID  
Direction  
Distance  
Elevation

MAP FINDINGS

Site

Database(s)

EDR ID Number  
EPA ID Number

**MIDAS OF CORONA (Continued)**

**S113103169**

NAICS Description: Automotive Exhaust System Repair  
Issued EPA ID Date: 1999-06-04 00:00:00  
Inactive Date: 2005-06-30 00:00:00  
Facility Name: MIDAS SHOP #4  
Facility Address: 406 S LINCOLN AVE  
Facility Address 2: Not reported  
Facility City: CORONA  
Facility County: Not reported  
Facility State: CA  
Facility Zip: 928821858

**HAZNET:**

Name: MIDAS SHOP #4  
Address: 406 S LINCOLN AVE  
Address 2: Not reported  
City,State,Zip: CORONA, CA 928821858  
Contact: MATTHEW CARRERO/OFFICE MANAGER  
Telephone: 7603457411  
Mailing Name: Not reported  
Mailing Address: 77-825 DELAWARE PL

Year: 2016  
Gepaid: CAL000200739  
TSD EPA ID: CAT080013352  
CA Waste Code: 223 - Unspecified oil-containing waste  
Disposal Method: H039 - Other Recovery Of Reclamation For Reuse Including Acid  
Regeneration, Organics Recovery Ect  
Tons: 2.085

Year: 2005  
Gepaid: CAL000200739  
TSD EPA ID: CAD028409019  
CA Waste Code: 343 - Unspecified organic liquid mixture  
Disposal Method: H01 - Transfer Station  
Tons: 0.561

Year: 2004  
Gepaid: CAL000200739  
TSD EPA ID: CAD981696420  
CA Waste Code: 221 - Waste oil and mixed oil  
Disposal Method: R01 - Recycler  
Tons: 5.7

Year: 2004  
Gepaid: CAL000200739  
TSD EPA ID: CAD028409019  
CA Waste Code: 343 - Unspecified organic liquid mixture  
Disposal Method: H01 - Transfer Station  
Tons: 0.561

Year: 2003  
Gepaid: CAL000200739  
TSD EPA ID: CAD028409019  
CA Waste Code: 343 - Unspecified organic liquid mixture  
Disposal Method: H01 - Transfer Station  
Tons: 0.374

Map ID  
Direction  
Distance  
Elevation

MAP FINDINGS

Site

Database(s)

EDR ID Number  
EPA ID Number

**MIDAS OF CORONA (Continued)**

**S113103169**

Year: 2002  
Gepaid: CAL000200739  
TSD EPA ID: CAT000613927  
CA Waste Code: 134 - Aqueous solution with total organic residues less than 10 percent  
Disposal Method: H01 - Transfer Station  
Tons: 0.0966

Year: 2001  
Gepaid: CAL000200739  
TSD EPA ID: CAT000613927  
CA Waste Code: 134 - Aqueous solution with total organic residues less than 10 percent  
Disposal Method: H01 - Transfer Station  
Tons: 0.0714

Year: 2000  
Gepaid: CAL000200739  
TSD EPA ID: CAT000613927  
CA Waste Code: 134 - Aqueous solution with total organic residues less than 10 percent  
Disposal Method: H01 - Transfer Station  
Tons: 0.084

Additional Info:

Year: 2005  
Gen EPA ID: CAL000200739

Shipment Date: 20051129  
Creation Date: 7/12/2006 18:32:38  
Receipt Date: 20051205  
Manifest ID: 24338353  
Trans EPA ID: CAD981696420  
Trans Name: EVERGREEN ENVIRONMENTAL SVCS  
Trans 2 EPA ID: Not reported  
Trans 2 Name: Not reported  
TSD EPA ID: CAD028409019  
Trans Name: CROSBY & OVERTON  
TSD Alt EPA ID: CAD028409019  
TSD Alt Name: Not reported  
Waste Code Description: 343 - Unspecified organic liquid mixture  
RCRA Code: Not reported  
Meth Code: H01 - Transfer Station  
Quantity Tons: 0.187  
Waste Quantity: 55  
Quantity Unit: G  
Additional Code 1: Not reported  
Additional Code 2: Not reported  
Additional Code 3: Not reported  
Additional Code 4: Not reported  
Additional Code 5: Not reported

Shipment Date: 20050414  
Creation Date: 7/28/2005 18:30:54  
Receipt Date: 20050422  
Manifest ID: 23792191

Map ID  
Direction  
Distance  
Elevation

MAP FINDINGS

Site

Database(s)

EDR ID Number  
EPA ID Number

**MIDAS OF CORONA (Continued)**

**S113103169**

Trans EPA ID: CAD982413262  
Trans Name: EVERGREEN ENVIRONMENTAL SERV  
Trans 2 EPA ID: Not reported  
Trans 2 Name: Not reported  
TSDf EPA ID: CAD028409019  
Trans Name: CROSBY & OVERTON  
TSDf Alt EPA ID: CAD028409019  
TSDf Alt Name: Not reported  
Waste Code Description: 343 - Unspecified organic liquid mixture  
RCRA Code: NONE  
Meth Code: H01 - Transfer Station  
Quantity Tons: 0.187  
Waste Quantity: 55  
Quantity Unit: G  
Additional Code 1: Not reported  
Additional Code 2: Not reported  
Additional Code 3: Not reported  
Additional Code 4: Not reported  
Additional Code 5: Not reported

Shipment Date: 20050207  
Creation Date: 4/29/2005 8:38:49  
Receipt Date: 20050211  
Manifest ID: 23792010  
Trans EPA ID: CAD982413262  
Trans Name: EVERGREEN ENVIRONMENTAL SERV  
Trans 2 EPA ID: Not reported  
Trans 2 Name: Not reported  
TSDf EPA ID: CAD028409019  
Trans Name: CROSBY & OVERTON  
TSDf Alt EPA ID: CAD028409019  
TSDf Alt Name: Not reported  
Waste Code Description: 343 - Unspecified organic liquid mixture  
RCRA Code: NONE  
Meth Code: H01 - Transfer Station  
Quantity Tons: 0.187  
Waste Quantity: 55  
Quantity Unit: G  
Additional Code 1: Not reported  
Additional Code 2: Not reported  
Additional Code 3: Not reported  
Additional Code 4: Not reported  
Additional Code 5: Not reported

Additional Info:  
Year: 2004  
Gen EPA ID: CAL000200739

Shipment Date: 20040915  
Creation Date: 12/22/2004 18:31:08  
Receipt Date: 20040915  
Manifest ID: 23497249  
Trans EPA ID: CAD982413262  
Trans Name: EVERGREEN ENVIRONMENTAL SERVICES  
Trans 2 EPA ID: Not reported  
Trans 2 Name: Not reported  
TSDf EPA ID: CAD981696420

Map ID  
Direction  
Distance  
Elevation

MAP FINDINGS

Site

Database(s)

EDR ID Number  
EPA ID Number

MIDAS OF CORONA (Continued)

S113103169

Trans Name: EVERGREEN ENVIRONMENTAL SERVICES  
TSDf Alt EPA ID: CAD981696420  
TSDf Alt Name: Not reported  
Waste Code Description: 221 - Waste oil and mixed oil  
RCRA Code: NONE  
Meth Code: R01 - Recycler  
Quantity Tons: 5.7  
Waste Quantity: 1500  
Quantity Unit: G  
Additional Code 1: Not reported  
Additional Code 2: Not reported  
Additional Code 3: Not reported  
Additional Code 4: Not reported  
Additional Code 5: Not reported

Shipment Date: 20040908  
Creation Date: 3/16/2007 18:31:12  
Receipt Date: 20040910  
Manifest ID: 23498251  
Trans EPA ID: CAD982413262  
Trans Name: EVERGREEN ENVIRONMENTAL SERV  
Trans 2 EPA ID: Not reported  
Trans 2 Name: Not reported  
TSDf EPA ID: CAD028409019  
Trans Name: CROSBY & OVERTON  
TSDf Alt EPA ID: CAD028409019  
TSDf Alt Name: Not reported  
Waste Code Description: 343 - Unspecified organic liquid mixture  
RCRA Code: NONE  
Meth Code: H01 - Transfer Station  
Quantity Tons: 0.187  
Waste Quantity: 55  
Quantity Unit: G  
Additional Code 1: Not reported  
Additional Code 2: Not reported  
Additional Code 3: Not reported  
Additional Code 4: Not reported  
Additional Code 5: Not reported

Shipment Date: 20040708  
Creation Date: 11/5/2004 18:30:59  
Receipt Date: 20040709  
Manifest ID: 23498042  
Trans EPA ID: CAD982413262  
Trans Name: EVERGREEN ENVIRONMENTAL SERV  
Trans 2 EPA ID: Not reported  
Trans 2 Name: Not reported  
TSDf EPA ID: CAD028409019  
Trans Name: CROSBY & OVERTON  
TSDf Alt EPA ID: CAD028409019  
TSDf Alt Name: Not reported  
Waste Code Description: 343 - Unspecified organic liquid mixture  
RCRA Code: NONE  
Meth Code: H01 - Transfer Station  
Quantity Tons: 0.187  
Waste Quantity: 55  
Quantity Unit: G

Map ID  
Direction  
Distance  
Elevation

MAP FINDINGS

Site

Database(s)

EDR ID Number  
EPA ID Number

**MIDAS OF CORONA (Continued)**

**S113103169**

Additional Code 1: Not reported  
Additional Code 2: Not reported  
Additional Code 3: Not reported  
Additional Code 4: Not reported  
Additional Code 5: Not reported  
  
Shipment Date: 20040407  
Creation Date: 10/14/2004 7:49:48  
Receipt Date: 20040409  
Manifest ID: 23490438  
Trans EPA ID: CAD982413262  
Trans Name: EVERGREEN ENVIRONMENTAL SERV  
Trans 2 EPA ID: Not reported  
Trans 2 Name: Not reported  
TSDf EPA ID: CAD028409019  
Trans Name: CROSBY & OVERTON  
TSDf Alt EPA ID: CAD028409019  
TSDf Alt Name: Not reported  
Waste Code Description: 343 - Unspecified organic liquid mixture  
RCRA Code: Not reported  
Meth Code: H01 - Transfer Station  
Quantity Tons: 0.187  
Waste Quantity: 55  
Quantity Unit: G  
Additional Code 1: Not reported  
Additional Code 2: Not reported  
Additional Code 3: Not reported  
Additional Code 4: Not reported  
Additional Code 5: Not reported

Additional Info:

Year: 2003  
Gen EPA ID: CAL000200739

Shipment Date: 20031204  
Creation Date: 7/30/2004 18:31:14  
Receipt Date: 20031212  
Manifest ID: 22610509  
Trans EPA ID: CAD982413262  
Trans Name: EVERGREEN ENVIRONMENTAL SERVICES  
Trans 2 EPA ID: Not reported  
Trans 2 Name: Not reported  
TSDf EPA ID: CAD028409019  
Trans Name: CROSBY & OVERTON  
TSDf Alt EPA ID: CAD028409019  
TSDf Alt Name: Not reported  
Waste Code Description: 343 - Unspecified organic liquid mixture  
RCRA Code: Not reported  
Meth Code: H01 - Transfer Station  
Quantity Tons: 0.187  
Waste Quantity: 55  
Quantity Unit: G  
Additional Code 1: Not reported  
Additional Code 2: Not reported  
Additional Code 3: Not reported  
Additional Code 4: Not reported  
Additional Code 5: Not reported

Map ID  
Direction  
Distance  
Elevation

MAP FINDINGS

Site

Database(s)

EDR ID Number  
EPA ID Number

**MIDAS OF CORONA (Continued)**

**S113103169**

Shipment Date: 20030925  
Creation Date: 8/3/2004 15:01:39  
Receipt Date: 20031003  
Manifest ID: 22610720  
Trans EPA ID: CAD982413262  
Trans Name: EVERGREEN ENVIRONMENTAL SERVICES  
Trans 2 EPA ID: Not reported  
Trans 2 Name: Not reported  
TSDf EPA ID: CAD028409019  
Trans Name: CROSBY & OVERTON  
TSDf Alt EPA ID: CAD028409019  
TSDf Alt Name: Not reported  
Waste Code Description: 343 - Unspecified organic liquid mixture  
RCRA Code: Not reported  
Meth Code: H01 - Transfer Station  
Quantity Tons: 0.187  
Waste Quantity: 55  
Quantity Unit: G  
Additional Code 1: Not reported  
Additional Code 2: Not reported  
Additional Code 3: Not reported  
Additional Code 4: Not reported  
Additional Code 5: Not reported

Additional Info:

Year: 2002  
Gen EPA ID: CAL000200739

Shipment Date: 20021105  
Creation Date: 2/7/2003 18:31:45  
Receipt Date: 20021105  
Manifest ID: 21939067  
Trans EPA ID: SCR000075150  
Trans Name: Not reported  
Trans 2 EPA ID: Not reported  
Trans 2 Name: Not reported  
TSDf EPA ID: CAT000613927  
Trans Name: Not reported  
TSDf Alt EPA ID: Not reported  
TSDf Alt Name: Not reported  
Waste Code Description: 134 - Aqueous solution with <10% total organic residues  
RCRA Code: D039  
Meth Code: H01 - Transfer Station  
Quantity Tons: 0.0168  
Waste Quantity: 4  
Quantity Unit: G  
Additional Code 1: Not reported  
Additional Code 2: Not reported  
Additional Code 3: Not reported  
Additional Code 4: Not reported  
Additional Code 5: Not reported

Shipment Date: 20021105  
Creation Date: 2/7/2003 18:31:45  
Receipt Date: 20021105  
Manifest ID: 21939067  
Trans EPA ID: SCR000075150

Map ID  
Direction  
Distance  
Elevation

MAP FINDINGS

Site

Database(s)

EDR ID Number  
EPA ID Number

**MIDAS OF CORONA (Continued)**

**S113103169**

Trans Name:	Not reported
Trans 2 EPA ID:	Not reported
Trans 2 Name:	Not reported
TSDf EPA ID:	CAT000613927
Trans Name:	Not reported
TSDf Alt EPA ID:	Not reported
TSDf Alt Name:	Not reported
Waste Code Description:	134 - Aqueous solution with <10% total organic residues
RCRA Code:	Not reported
Meth Code:	H01 - Transfer Station
Quantity Tons:	0.0798
Waste Quantity:	19
Quantity Unit:	G
Additional Code 1:	Not reported
Additional Code 2:	Not reported
Additional Code 3:	Not reported
Additional Code 4:	Not reported
Additional Code 5:	Not reported
Additional Info:	
Year:	2001
Gen EPA ID:	CAL000200739
Shipment Date: 20010328	
Creation Date: 5/31/2001 0:00:00	
Receipt Date: 20010329	
Manifest ID: 20618673	
Trans EPA ID: SCR000075150	
Trans Name: Not reported	
Trans 2 EPA ID: Not reported	
Trans 2 Name: Not reported	
TSDf EPA ID: CAT000613927	
Trans Name: Not reported	
TSDf Alt EPA ID: Not reported	
TSDf Alt Name: Not reported	
Waste Code Description: 134 - Aqueous solution with <10% total organic residues	
RCRA Code: D039	
Meth Code: H01 - Transfer Station	
Quantity Tons: 0.0714	
Waste Quantity: 17	
Quantity Unit: G	
Additional Code 1: Not reported	
Additional Code 2: Not reported	
Additional Code 3: Not reported	
Additional Code 4: Not reported	
Additional Code 5: Not reported	
Additional Info:	
Year:	2000
Gen EPA ID:	CAL000200739
Shipment Date: 20001215	
Creation Date: 2/1/2001 0:00:00	
Receipt Date: 20001215	
Manifest ID: 20382656	
Trans EPA ID: SCR000075150	



Map ID  
Direction  
Distance  
Elevation

MAP FINDINGS

Site

Database(s)

EDR ID Number  
EPA ID Number

**MIDAS OF CORONA (Continued)**

**S113103169**

Trans Name: Not reported  
Trans 2 EPA ID: Not reported  
Trans 2 Name: Not reported  
TSDf EPA ID: CAT000613927  
Trans Name: Not reported  
TSDf Alt EPA ID: Not reported  
TSDf Alt Name: Not reported  
Waste Code Description: 134 - Aqueous solution with <10% total organic residues  
RCRA Code: D039  
Meth Code: H01 - Transfer Station  
Quantity Tons: 0.084  
Waste Quantity: 20  
Quantity Unit: G  
Additional Code 1: Not reported  
Additional Code 2: Not reported  
Additional Code 3: Not reported  
Additional Code 4: Not reported  
Additional Code 5: Not reported

**CERS:**

Name: MIDAS OF CORONA  
Address: 406 S LINCOLN AVE  
City,State,Zip: CORONA, CA 92882  
Site ID: 48913  
CERS ID: 10553488  
CERS Description: Chemical Storage Facilities

**Violations:**

Site ID: 48913  
Site Name: Midas of Corona  
Violation Date: 06-01-2020  
Citation: HSC 6.95 25508(a)(1) - California Health and Safety Code, Chapter 6.95, Section(s) 25508(a)(1)  
Violation Description: Failure to annually review and electronically certify that the business plan is complete and accurate on or before the annual due date.  
Violation Notes: Returned to compliance on 12/14/2020. OBSERVATION: Failure to annually review and electronically certify that the business plan is complete and accurate on or before the annual due date. CORRECTIVE ACTION: Update and submit a complete hazardous materials business plan into CERS for review and approval BY 7/01/20.  
Violation Division: Corona Fire Department  
Violation Program: HMRRP  
Violation Source: CERS,

Site ID: 48913  
Site Name: Midas of Corona  
Violation Date: 07-21-2015  
Citation: 40 CFR 1 265.201(c)(3) - U.S. Code of Federal Regulations, Title 40, Chapter 1, Section(s) 265.201(c)(3)  
Violation Description: Failure to conduct daily tank inspection of the discharge systems, monitoring equipment, and tank levels.  
Violation Notes: Returned to compliance on 08/04/2015.  
Violation Division: Riverside County Department of Env Health  
Violation Program: HW  
Violation Source: CERS,

Map ID  
Direction  
Distance  
Elevation

MAP FINDINGS

Site

Database(s)

EDR ID Number  
EPA ID Number

**MIDAS OF CORONA (Continued)**

**S113103169**

Site ID: 48913  
Site Name: Midas of Corona  
Violation Date: 08-09-2018  
Citation: 22 CCR 12 66262.34(f) - California Code of Regulations, Title 22, Chapter 12, Section(s) 66262.34(f)  
Violation Description: Failure to properly label hazardous waste accumulation containers and portable tanks with the following requirements: "Hazardous Waste", name and address of the generator, physical and chemical characteristics of the Hazardous Waste, and starting accumulation date.  
Violation Notes: Returned to compliance on 09/11/2018. OBSERVATION: Observed 55 gallon drum containing waste antifreeze missing proper labels. CORRECTIVE ACTION: Owner/operator shall label hazardous waste containers with all the required information. Label shall include at least: the words "hazardous waste", generator name and address, accumulation start date, composition and physical state of waste, and hazardous property statement. Submit photos to this department, if applicable.  
Violation Division: Riverside County Department of Env Health  
Violation Program: HW  
Violation Source: CERS,

Site ID: 48913  
Site Name: Midas of Corona  
Violation Date: 08-09-2018  
Citation: 22 CCR 11 66261.7 - California Code of Regulations, Title 22, Chapter 11, Section(s) 66261.7  
Violation Description: Failure to manage empty containers greater than 5 gallons in capacity that previously held a hazardous material/waste in accordance with 22 CCR 11 66261.7 including but not limited to the following: (e)(2) By reclaiming its scrap value onsite or shipping the container or inner liner to a person who reclaims its scrap value; or (3) By reconditioning or re-manufacturing the container or inner liner onsite for subsequent reuse, or shipping the container or inner liner to a person who reconditions or re-manufactures the container or inner liner; or (4) By shipping the container or inner liner to a supplier or to another intermediate collection location for accumulation prior to managing the container or inner liner pursuant to subsections (e)(2) or (e)(3) of 22 CCR 11 66261.7; or (i) By shipping the container or inner liner back to the supplier for the purpose of being refilled. (f) A container or an inner liner removed from a container larger than five gallons in capacity which is managed pursuant to subsection (e) of 22 CCR 11 66261.7 shall be marked with the date it has been emptied and shall be managed within one year of being emptied.  
Violation Notes: Returned to compliance on 09/11/2018. OBSERVATION: Observed several waste tanks and 55 gallon drums throughout shop which were empty and not labeled properly. CORRECTIVE ACTION: Owner/operator shall properly label all empty containers larger than 5 gallons with the dates they were emptied.  
Violation Division: Riverside County Department of Env Health  
Violation Program: HW  
Violation Source: CERS,

Site ID: 48913  
Site Name: Midas of Corona  
Violation Date: 06-01-2020  
Citation: HSC 6.95 25508(a)(1) - California Health and Safety Code, Chapter

Map ID  
Direction  
Distance  
Elevation

MAP FINDINGS

Site

Database(s)

EDR ID Number  
EPA ID Number

MIDAS OF CORONA (Continued)

S113103169

Violation Description: 6.95, Section(s) 25508(a)(1)  
Failure to complete and electronically submit hazardous material inventory information for all reportable hazardous materials on site at or above reportable quantities.

Violation Notes: Returned to compliance on 12/14/2020. OBSERVATION: Failure to complete and electronically submit hazardous material inventory information for all reportable hazardous materials on site at or above reportable quantities. CORRECTIVE ACTION: Update Hazardous materials inventories on site and submit into CERS for review and approval by 7/01/20.

Violation Division: Corona Fire Department  
Violation Program: HMRRP  
Violation Source: CERS,

Site ID: 48913  
Site Name: Midas of Corona  
Violation Date: 06-01-2020  
Citation: HSC 6.95 25508(a)(1) - California Health and Safety Code, Chapter 6.95, Section(s) 25508(a)(1)

Violation Description: Failure to complete and electronically submit a site map with all required content.

Violation Notes: Returned to compliance on 12/14/2020. OBSERVATION: Failure to complete and electronically submit a site map with all required content. CORRECTIVE ACTION: Update your site map and submit into CERS, ensure all required elements are included: North Orientation, Loading areas, Internal Roads, Adjacent streets, Storm and sewer drains, Access and exit points, Emergency shutoffs, Evacuation staging areas, Hazardous Materials handling and storage locations and, Emergency Response Equipment (hydrants, riser, alarm panel, extinguishers, spill kit, etc.). All text must be oriented in the same direction and a legend is required if using symbols. If hand drawn use a straight edge. Submit by 7/01/20.

Violation Division: Corona Fire Department  
Violation Program: HMRRP  
Violation Source: CERS,

Site ID: 48913  
Site Name: Midas of Corona  
Violation Date: 05-11-2018  
Citation: Un-Specified  
Violation Description: Business Plan Program - Operations/Maintenance - General Local Ordinance

Violation Notes: Returned to compliance on 07/16/2018. Label hazardous waste area.

Violation Division: Corona Fire Department  
Violation Program: HMRRP  
Violation Source: CERS,

Site ID: 48913  
Site Name: Midas of Corona  
Violation Date: 05-11-2018  
Citation: HSC 6.95 25508(a)(1) - California Health and Safety Code, Chapter 6.95, Section(s) 25508(a)(1)

Violation Description: Failure to complete and electronically submit a site map with all required content.

Violation Notes: Returned to compliance on 07/29/2020. Site map is missing the following; Loading area, spill kit and staging area. Uploaded to CERS 5/29/2018

Violation Division: Corona Fire Department

Map ID  
Direction  
Distance  
Elevation

MAP FINDINGS

Site

Database(s)

EDR ID Number  
EPA ID Number

**MIDAS OF CORONA (Continued)**

**S113103169**

Violation Program: HMRRP  
Violation Source: CERS,

Site ID: 48913  
Site Name: Midas of Corona  
Violation Date: 07-21-2015  
Citation: 40 CFR 1 265.31 - U.S. Code of Federal Regulations, Title 40, Chapter 1, Section(s) 265.31  
Violation Description: Failure to maintain and operate the facility to minimize the possibility of a fire, explosion, or any unplanned sudden or non-sudden release of hazardous waste or hazardous waste constituents to the air, soil, or surface water which could threaten human health or the environment..  
Violation Notes: Returned to compliance on 08/04/2015.  
Violation Division: Riverside County Department of Env Health  
Violation Program: HW  
Violation Source: CERS,

Site ID: 48913  
Site Name: Midas of Corona  
Violation Date: 08-09-2018  
Citation: HSC 6.5 25144.6 (b) - California Health and Safety Code, Chapter 6.5, Section(s) 25144.6 (b)  
Violation Description: Failure to properly manage reusable soiled textile materials prior to being sent for laundering.  
Violation Notes: Returned to compliance on 08/09/2018. OBSERVATION: Observed improper textile/contaminated rag management (on top of waste tank). CORRECTIVE ACTION: Owner/operator shall properly manage used/soiled textiles by maintaining in approved containers. VIOLATION WAS CORRECTED ON SITE  
Violation Division: Riverside County Department of Env Health  
Violation Program: HW  
Violation Source: CERS,

Site ID: 48913  
Site Name: Midas of Corona  
Violation Date: 08-09-2018  
Citation: 40 CFR 1 265.173 - U.S. Code of Federal Regulations, Title 40, Chapter 1, Section(s) 265.173  
Violation Description: Failure to meet the following container management requirements: (a) A container holding hazardous waste must always be closed during storage, except when it is necessary to add or remove waste. (b) A container holding hazardous waste must not be opened, handled, or stored in a manner which may rupture the container or cause it to leak.  
Violation Notes: Returned to compliance on 09/11/2018. OBSERVATION: Observed hazardous waste oil tank without bung cap in place. CORRECTIVE ACTION: Owner/operator shall maintain all hazardous waste containers closed when not adding/removing hazardous waste.  
Violation Division: Riverside County Department of Env Health  
Violation Program: HW  
Violation Source: CERS,

Site ID: 48913  
Site Name: Midas of Corona  
Violation Date: 08-04-2022  
Citation: HSC 6.95 25505(c) - California Health and Safety Code, Chapter 6.95, Section(s) 25505(c)

Map ID  
Direction  
Distance  
Elevation

MAP FINDINGS

Site

Database(s)

EDR ID Number  
EPA ID Number

**MIDAS OF CORONA (Continued)**

**S113103169**

Violation Description: Failure to have a business plan readily available to personnel of the business or the unified program facility with responsibilities for emergency response or training.

Violation Notes: OBSERVATION: THE HMBP was not readily available to all employees or for inspection: CORRECTIVE ACTION: HAVE A HARD COPY OF THE HMBP READILY AVAILABLE ON SITE FOR ALL EMPLOYEES AND FOR INSPECTION

Violation Division: Corona Fire Department

Violation Program: HMRRP

Violation Source: CERS,

Site ID: 48913

Site Name: Midas of Corona

Violation Date: 08-04-2022

Citation: HSC 6.95 25508(a)(3) - California Health and Safety Code, Chapter 6.95, Section(s) 25508(a)(3)

Violation Description: Failure to complete and electronically submit hazardous material inventory information for all reportable hazardous materials on site at or above reportable quantities.

Violation Notes: OBSERVATION: The amount of oil on site does not reflect what is on site. CORRECTIVE ACTION: Update the HMBP and re submit for approval.

Violation Division: Corona Fire Department

Violation Program: HMRRP

Violation Source: CERS,

Site ID: 48913

Site Name: Midas of Corona

Violation Date: 05-11-2018

Citation: Un-Specified

Violation Description: Business Plan Program - Operations/Maintenance - General Local Ordinance

Violation Notes: Returned to compliance on 07/16/2018. Install 704 signs

Violation Division: Corona Fire Department

Violation Program: HMRRP

Violation Source: CERS,

Site ID: 48913

Site Name: Midas of Corona

Violation Date: 07-21-2015

Citation: 40 CFR 1 265.173 - U.S. Code of Federal Regulations, Title 40, Chapter 1, Section(s) 265.173

Violation Description: Failure to properly close hazardous waste containers when not in active use.

Violation Notes: Returned to compliance on 08/04/2015.

Violation Division: Riverside County Department of Env Health

Violation Program: HW

Violation Source: CERS,

Site ID: 48913

Site Name: Midas of Corona

Violation Date: 05-11-2018

Citation: HSC 6.95 25508(a)(1) - California Health and Safety Code, Chapter 6.95, Section(s) 25508(a)(1)

Violation Description: Failure to complete and electronically submit hazardous material inventory information for all reportable hazardous materials on site at or above reportable quantities.

Violation Notes: Update largest container size to 240 gallons for oil storage and add 240 gallon waste tank. \*\* Updated motor oil pending waste disclosure

Map ID  
Direction  
Distance  
Elevation

MAP FINDINGS

Site

Database(s)

EDR ID Number  
EPA ID Number

MIDAS OF CORONA (Continued)

S113103169

Violation Division: Corona Fire Department  
Violation Program: HMRRP  
Violation Source: CERS,

Site ID: 48913  
Site Name: Midas of Corona  
Violation Date: 05-11-2018  
Citation: HSC 6.95 25508(a)(1) - California Health and Safety Code, Chapter 6.95, Section(s) 25508(a)(1)  
Violation Description: Failure to annually review and electronically certify that the business plan is complete and accurate on or before the annual due date.  
Violation Notes: Returned to compliance on 07/29/2020. Submit HMBP annually  
Violation Division: Corona Fire Department  
Violation Program: HMRRP  
Violation Source: CERS,

Site ID: 48913  
Site Name: Midas of Corona  
Violation Date: 06-01-2020  
Citation: HSC 6.95 25508(a)(1) - California Health and Safety Code, Chapter 6.95, Section(s) 25508(a)(1)  
Violation Description: Failure to establish and electronically submit an adequate emergency response plan and procedures for a release or threatened release of a hazardous material.  
Violation Notes: Returned to compliance on 12/14/2020. OBSERVATION: Failure to establish and electronically submit an adequate emergency response plan and procedures for a release or threatened release of a hazardous material. CORRECTIVE ACTION: Update your emergency response / contingency plan and submit into CERS for review and approval by 7/01/20  
Violation Division: Corona Fire Department  
Violation Program: HMRRP  
Violation Source: CERS,

Site ID: 48913  
Site Name: Midas of Corona  
Violation Date: 08-04-2022  
Citation: HSC 6.95 Multiple - California Health and Safety Code, Chapter 6.95, Section(s) Multiple  
Violation Description: Business Plan Program - Administration/Documentation - General  
Violation Notes: OBSERVATION: A hazardous materials permit from the riverside county dept. of environmental health was expired. CORRECTIVE ACTION: Obtain a current permit  
Violation Division: Corona Fire Department  
Violation Program: HMRRP  
Violation Source: CERS,

Evaluation:  
Eval General Type: Other/Unknown  
Eval Date: 07-05-2018  
Violations Found: No  
Eval Type: Other, not routine, done by local agency  
Eval Notes: Not reported  
Eval Division: Corona Fire Department  
Eval Program: HMRRP

Map ID  
Direction  
Distance  
Elevation

MAP FINDINGS

Site

Database(s)

EDR ID Number  
EPA ID Number

MIDAS OF CORONA (Continued)

S113103169

Eval Source: CERS,

Eval General Type: Compliance Evaluation Inspection  
Eval Date: 05-11-2018  
Violations Found: Yes  
Eval Type: Routine done by local agency  
Eval Notes: Not reported  
Eval Division: Corona Fire Department  
Eval Program: HMRRP  
Eval Source: CERS,

Eval General Type: Other/Unknown  
Eval Date: 06-01-2020  
Violations Found: Yes  
Eval Type: Other, not routine, done by local agency  
Eval Notes: E Inspect  
Eval Division: Corona Fire Department  
Eval Program: HMRRP  
Eval Source: CERS,

Eval General Type: Compliance Evaluation Inspection  
Eval Date: 08-04-2022  
Violations Found: Yes  
Eval Type: Routine done by local agency  
Eval Notes: VIOLATIONS OBSERVED.  
Eval Division: Corona Fire Department  
Eval Program: HMRRP  
Eval Source: CERS,

Eval General Type: Compliance Evaluation Inspection  
Eval Date: 01-02-2015  
Violations Found: No  
Eval Type: Routine done by local agency  
Eval Notes: No violations noted during this inspection.  
Eval Division: Corona Fire Department  
Eval Program: HMRRP  
Eval Source: CERS,

Eval General Type: Compliance Evaluation Inspection  
Eval Date: 05-21-2021  
Violations Found: No  
Eval Type: Routine done by local agency  
Eval Notes: Not reported  
Eval Division: Riverside County Department of Env Health  
Eval Program: HW  
Eval Source: CERS,

Eval General Type: Compliance Evaluation Inspection  
Eval Date: 08-09-2018  
Violations Found: Yes  
Eval Type: Routine done by local agency  
Eval Notes: - Owner stated that he conducts daily visual inspections of the tank -  
Emergency Response Plan was completed on site - Manager was instructed  
to maintain all core invoices for lead acid batteries  
Eval Division: Riverside County Department of Env Health  
Eval Program: HW  
Eval Source: CERS,

Map ID  
Direction  
Distance  
Elevation

MAP FINDINGS

Site

Database(s)

EDR ID Number  
EPA ID Number

**MIDAS OF CORONA (Continued)**

**S113103169**

Eval General Type: Compliance Evaluation Inspection  
Eval Date: 07-21-2015  
Violations Found: Yes  
Eval Type: Routine done by local agency  
Eval Notes: Not reported  
Eval Division: Riverside County Department of Env Health  
Eval Program: HW  
Eval Source: CERS,

Eval General Type: Other/Unknown  
Eval Date: 08-04-2015  
Violations Found: No  
Eval Type: Other, not routine, done by local agency  
Eval Notes: Not reported  
Eval Division: Riverside County Department of Env Health  
Eval Program: HW  
Eval Source: CERS,

Enforcement Action:  
Site ID: 48913  
Site Name: Midas of Corona  
Site Address: 406 S LINCOLN AVE  
Site City: CORONA  
Site Zip: 92882  
Enf Action Date: 07-21-2015  
Enf Action Type: Notice of Violation (Unified Program)  
Enf Action Description: Notice of Violation Issued by the Inspector at the Time of Inspection  
Enf Action Notes: Not reported  
Enf Action Division: Riverside County Department of Env Health  
Enf Action Program: HW  
Enf Action Source: CERS,

Coordinates:  
Site ID: 48913  
Facility Name: Midas of Corona  
Env Int Type Code: HWG  
Program ID: 10553488  
Coord Name: Not reported  
Ref Point Type Desc: Center of a facility or station.,  
Latitude: 33.878970  
Longitude: -117.583340

Affiliation:  
Affiliation Type Desc: Environmental Contact  
Entity Name: Guillermo Vielmann  
Entity Title: Not reported  
Affiliation Address: PO BOX 2104  
Affiliation City: CHANDLER  
Affiliation State: AZ  
Affiliation Country: Not reported  
Affiliation Zip: 85244  
Affiliation Phone: ,

Affiliation Type Desc: Legal Owner  
Entity Name: Guillermo Vielmann  
Entity Title: Not reported



Map ID  
Direction  
Distance  
Elevation

MAP FINDINGS

Site

Database(s)

EDR ID Number  
EPA ID Number

**MIDAS OF CORONA (Continued)**

**S113103169**

Affiliation Address: PO BOX 2104  
Affiliation City: CHANDLER  
Affiliation State: AZ  
Affiliation Country: United States  
Affiliation Zip: 82544  
Affiliation Phone: (949) 637-1348,

Affiliation Type Desc: Parent Corporation  
Entity Name: Midas of Corona  
Entity Title: Not reported  
Affiliation Address: Not reported  
Affiliation City: Not reported  
Affiliation State: Not reported  
Affiliation Country: Not reported  
Affiliation Zip: Not reported  
Affiliation Phone: ,

Affiliation Type Desc: Identification Signer  
Entity Name: Guillermo Vielmann  
Entity Title: Owner  
Affiliation Address: Not reported  
Affiliation City: Not reported  
Affiliation State: Not reported  
Affiliation Country: Not reported  
Affiliation Zip: Not reported  
Affiliation Phone: ,

Affiliation Type Desc: Document Preparer  
Entity Name: Guillermo Vielmann  
Entity Title: Not reported  
Affiliation Address: Not reported  
Affiliation City: Not reported  
Affiliation State: Not reported  
Affiliation Country: Not reported  
Affiliation Zip: Not reported  
Affiliation Phone: ,

Affiliation Type Desc: Property Owner  
Entity Name: Midas realty corporation  
Entity Title: Not reported  
Affiliation Address: 4300 TBC Way  
Affiliation City: Palm Beach  
Affiliation State: FL  
Affiliation Country: United States  
Affiliation Zip: 33410  
Affiliation Phone: (561) 383-3000,

Affiliation Type Desc: CUPA District  
Entity Name: Riverside Cnty Env Health  
Entity Title: Not reported  
Affiliation Address: 4065 County Circle Drive, Room 104  
Affiliation City: Riverside  
Affiliation State: CA  
Affiliation Country: Not reported  
Affiliation Zip: 92503  
Affiliation Phone: (951) 358-5055,

Map ID  
 Direction  
 Distance  
 Elevation

MAP FINDINGS

Site

Database(s)

EDR ID Number  
 EPA ID Number

**MIDAS OF CORONA (Continued)**

**S113103169**

Affiliation Type Desc: Facility Mailing Address  
 Entity Name: Mailing Address  
 Entity Title: Not reported  
 Affiliation Address: 406 S Lincoln Ave  
 Affiliation City: Corona  
 Affiliation State: CA  
 Affiliation Country: Not reported  
 Affiliation Zip: 92882  
 Affiliation Phone: ,

Affiliation Type Desc: Operator  
 Entity Name: Guillermo Vielmann  
 Entity Title: Not reported  
 Affiliation Address: Not reported  
 Affiliation City: Not reported  
 Affiliation State: Not reported  
 Affiliation Country: Not reported  
 Affiliation Zip: Not reported  
 Affiliation Phone: (949) 637-1348,

**H55**  
**WSW**  
**1/8-1/4**  
**0.177 mi.**  
**934 ft.**

**ALTMAN AUTOMOTIVE**  
**406 S LINCOLN AVE**  
**CORONA, CA 92882**  
**Site 3 of 5 in cluster H**

**RCRA NonGen / NLR**    **1024870617**  
**CAL000439257**

**Relative:**  
**Higher**  
**Actual:**  
**675 ft.**

RCRA Listings:  
 Date Form Received by Agency: 20180919  
 Handler Name: Altman Automotive  
 Handler Address: 406 S LINCOLN AVE  
 Handler City,State,Zip: CORONA, CA 92882  
 EPA ID: CAL000439257  
 Contact Name: MICHAEL ALTMAN  
 Contact Address: P.O. BOX 5675  
 Contact City,State,Zip: NORCO, CA 92860  
 Contact Telephone: 951-532-2812  
 Contact Fax: 951-278-5519  
 Contact Email: MIKEALTMAN@ME.COM  
 Contact Title: Not reported  
 EPA Region: 09  
 Land Type: Not reported  
 Federal Waste Generator Description: Not a generator, verified  
 Non-Notifier: Not reported  
 Biennial Report Cycle: Not reported  
 Accessibility: Not reported  
 Active Site Indicator: Handler Activities  
 State District Owner: Not reported  
 State District: Not reported  
 Mailing Address: P.O. BOX 5675  
 Mailing City,State,Zip: NORCO, CA 92860  
 Owner Name: Michael W Altman  
 Owner Type: Other  
 Operator Name: Michael Altman  
 Operator Type: Other  
 Short-Term Generator Activity: No  
 Importer Activity: No  
 Mixed Waste Generator: No

Map ID  
 Direction  
 Distance  
 Elevation

MAP FINDINGS

Site

Database(s)

EDR ID Number  
 EPA ID Number

**ALTMAN AUTOMOTIVE (Continued)**

**1024870617**

Transporter Activity:	No
Transfer Facility Activity:	No
Recycler Activity with Storage:	No
Small Quantity On-Site Burner Exemption:	No
Smelting Melting and Refining Furnace Exemption:	No
Underground Injection Control:	No
Off-Site Waste Receipt:	No
Universal Waste Indicator:	Yes
Universal Waste Destination Facility:	Yes
Federal Universal Waste:	No
Active Site State-Reg Handler:	---
Federal Facility Indicator:	Not reported
Hazardous Secondary Material Indicator:	N
Sub-Part K Indicator:	Not reported
2018 GPRC Permit Baseline:	Not on the Baseline
2018 GPRC Renewals Baseline:	Not on the Baseline
202 GPRC Corrective Action Baseline:	No
Subject to Corrective Action Universe:	No
Non-TSDFs Where RCRA CA has Been Imposed Universe:	No
Corrective Action Priority Ranking:	No NCAPS ranking
Environmental Control Indicator:	No
Institutional Control Indicator:	No
Human Exposure Controls Indicator:	N/A
Groundwater Controls Indicator:	N/A
Significant Non-Complier Universe:	No
Unaddressed Significant Non-Complier Universe:	No
Addressed Significant Non-Complier Universe:	No
Significant Non-Complier With a Compliance Schedule Universe:	No
Financial Assurance Required:	Not reported
Handler Date of Last Change:	20181001
Recognized Trader-Importer:	No
Recognized Trader-Exporter:	No
Importer of Spent Lead Acid Batteries:	No
Exporter of Spent Lead Acid Batteries:	No
Recycler Activity Without Storage:	No
Manifest Broker:	No
Sub-Part P Indicator:	No

Handler - Owner Operator:

Owner/Operator Indicator:	Owner
Owner/Operator Name:	MICHAEL W ALTMAN
Legal Status:	Other
Date Became Current:	Not reported
Date Ended Current:	Not reported
Owner/Operator Address:	P.O. BOX 5675
Owner/Operator City,State,Zip:	NORCO, CA 92860
Owner/Operator Telephone:	951-532-2812
Owner/Operator Telephone Ext:	Not reported
Owner/Operator Fax:	Not reported
Owner/Operator Email:	Not reported

Owner/Operator Indicator:	Operator
Owner/Operator Name:	MICHAEL ALTMAN
Legal Status:	Other
Date Became Current:	Not reported
Date Ended Current:	Not reported

Map ID  
 Direction  
 Distance  
 Elevation

MAP FINDINGS

Site

Database(s)

EDR ID Number  
 EPA ID Number

**ALTMAN AUTOMOTIVE (Continued)**

**1024870617**

Owner/Operator Address:	P.O. BOX 5675
Owner/Operator City,State,Zip:	NORCO, CA 92860
Owner/Operator Telephone:	951-532-2812
Owner/Operator Telephone Ext:	Not reported
Owner/Operator Fax:	Not reported
Owner/Operator Email:	Not reported

Historic Generators:

Receive Date:	20180919
Handler Name:	ALTMAN AUTOMOTIVE
Federal Waste Generator Description:	Not a generator, verified
State District Owner:	Not reported
Large Quantity Handler of Universal Waste:	No
Recognized Trader Importer:	No
Recognized Trader Exporter:	No
Spent Lead Acid Battery Importer:	No
Spent Lead Acid Battery Exporter:	No
Current Record:	Yes
Non Storage Recycler Activity:	Not reported
Electronic Manifest Broker:	Not reported

List of NAICS Codes and Descriptions:

NAICS Code:	811111
NAICS Description:	GENERAL AUTOMOTIVE REPAIR

Facility Has Received Notices of Violations:

Violations:	No Violations Found
-------------	---------------------

Evaluation Action Summary:

Evaluations:	No Evaluations Found
--------------	----------------------

**H56**  
**WSW**  
**1/8-1/4**  
**0.177 mi.**  
**934 ft.**

**PB AUTO SERVICE LLC DBA MIDAS**  
**406 S LINCOLN AVE**  
**CORONA, CA 92882**  
**Site 4 of 5 in cluster H**

**RCRA NonGen / NLR**

**1026826331**  
**CAL000461270**

**Relative:**  
**Higher**  
**Actual:**  
**675 ft.**

RCRA Listings:	
Date Form Received by Agency:	20210323
Handler Name:	Pb Auto Service Llc Dbm Midas
Handler Address:	406 S LINCOLN AVE
Handler City,State,Zip:	CORONA, CA 92882
EPA ID:	CAL000461270
Contact Name:	ANTONIO TAVANTZIS
Contact Address:	406 S LINCOLN AVE
Contact City,State,Zip:	CORONA, CA 92882
Contact Telephone:	951-640-9934
Contact Fax:	951-339-9853
Contact Email:	TTAVANTZIS@GMAIL.COM
Contact Title:	Not reported
EPA Region:	09
Land Type:	Not reported
Federal Waste Generator Description:	Not a generator, verified
Non-Notifier:	Not reported
Biennial Report Cycle:	Not reported

Map ID  
 Direction  
 Distance  
 Elevation

MAP FINDINGS

Site

Database(s)

EDR ID Number  
 EPA ID Number

**PB AUTO SERVICE LLC DBA MIDAS (Continued)**

**1026826331**

Accessibility:	Not reported
Active Site Indicator:	Not reported
State District Owner:	Not reported
State District:	Not reported
Mailing Address:	406 S LINCOLN AVE
Mailing City, State, Zip:	CORONA, CA 92882
Owner Name:	Pb Auto Service Llc
Owner Type:	Other
Operator Name:	Antonio Tavantzis
Operator Type:	Other
Short-Term Generator Activity:	No
Importer Activity:	No
Mixed Waste Generator:	No
Transporter Activity:	No
Transfer Facility Activity:	No
Recycler Activity with Storage:	No
Small Quantity On-Site Burner Exemption:	No
Smelting Melting and Refining Furnace Exemption:	No
Underground Injection Control:	No
Off-Site Waste Receipt:	No
Universal Waste Indicator:	No
Universal Waste Destination Facility:	No
Federal Universal Waste:	No
Active Site State-Reg Handler:	---
Federal Facility Indicator:	Not reported
Hazardous Secondary Material Indicator:	N
Sub-Part K Indicator:	Not reported
2018 GPRA Permit Baseline:	Not on the Baseline
2018 GPRA Renewals Baseline:	Not on the Baseline
202 GPRA Corrective Action Baseline:	No
Subject to Corrective Action Universe:	No
Non-TSDFs Where RCRA CA has Been Imposed Universe:	No
Corrective Action Priority Ranking:	No NCAPS ranking
Environmental Control Indicator:	No
Institutional Control Indicator:	No
Human Exposure Controls Indicator:	N/A
Groundwater Controls Indicator:	N/A
Significant Non-Complier Universe:	No
Unaddressed Significant Non-Complier Universe:	No
Addressed Significant Non-Complier Universe:	No
Significant Non-Complier With a Compliance Schedule Universe:	No
Financial Assurance Required:	Not reported
Handler Date of Last Change:	20210326
Recognized Trader-Importer:	No
Recognized Trader-Exporter:	No
Importer of Spent Lead Acid Batteries:	No
Exporter of Spent Lead Acid Batteries:	No
Recycler Activity Without Storage:	No
Manifest Broker:	No
Sub-Part P Indicator:	No

Handler - Owner Operator:

Owner/Operator Indicator:	Operator
Owner/Operator Name: ANTONIO TAVANTZIS	
Legal Status:	Other
Date Became Current:	Not reported

Map ID  
Direction  
Distance  
Elevation

MAP FINDINGS

Site

Database(s)

EDR ID Number  
EPA ID Number

**PB AUTO SERVICE LLC DBA MIDAS (Continued)**

**1026826331**

Date Ended Current: Not reported  
Owner/Operator Address: 406 S LINCOLN AVE  
Owner/Operator City,State,Zip: CORONA, CA 92882  
Owner/Operator Telephone: 951-640-9934  
Owner/Operator Telephone Ext: Not reported  
Owner/Operator Fax: Not reported  
Owner/Operator Email: Not reported  
  
Owner/Operator Indicator: Owner  
Owner/Operator Name: PB AUTO SERVICE LLC  
Legal Status: Other  
Date Became Current: Not reported  
Date Ended Current: Not reported  
Owner/Operator Address: 355 K ST STE E  
Owner/Operator City,State,Zip: CHULA VISTA, CA 91911  
Owner/Operator Telephone: 951-640-9934  
Owner/Operator Telephone Ext: Not reported  
Owner/Operator Fax: Not reported  
Owner/Operator Email: Not reported

Historic Generators:

Receive Date: 20210323  
Handler Name: PB AUTO SERVICE LLC DBA MIDAS  
Federal Waste Generator Description: Not a generator, verified  
State District Owner: Not reported  
Large Quantity Handler of Universal Waste: No  
Recognized Trader Importer: No  
Recognized Trader Exporter: No  
Spent Lead Acid Battery Importer: No  
Spent Lead Acid Battery Exporter: No  
Current Record: Yes  
Non Storage Recycler Activity: No  
Electronic Manifest Broker: No

List of NAICS Codes and Descriptions:

NAICS Code: 811111  
NAICS Description: GENERAL AUTOMOTIVE REPAIR

Facility Has Received Notices of Violations:

Violations: No Violations Found

Evaluation Action Summary:

Evaluations: No Evaluations Found

**I57**  
**ESE**  
**1/8-1/4**  
**0.180 mi.**  
**951 ft.**

**FLEET MAINTENANCE**  
**306 S VICENTIA**  
**CORONA, CA 91720**  
**Site 1 of 5 in cluster I**

**HIST UST** **U001569119**  
**N/A**

**Relative:**  
**Higher**  
**Actual:**  
**644 ft.**

HIST UST:  
Name: FLEET MAINTENANCE  
Address: 306 S VICENTIA  
City,State,Zip: CORONA, CA 91720  
File Number: 0001f527

Map ID  
Direction  
Distance  
Elevation

MAP FINDINGS

Site

Database(s)

EDR ID Number  
EPA ID Number

**FLEET MAINTENANCE (Continued)**

**U001569119**

URL: https://documents.geotracker.waterboards.ca.gov/ustpdfs/pdf/0001f527.pdf  
Region: STATE  
Facility ID: 00000034870  
Facility Type: Gas Station  
Other Type: Not reported  
Contact Name: BILL CARWILE  
Telephone: 7147362306  
Owner Name: CITY OF CORONA  
Owner Address: 815 W. 6TH STREET  
Owner City,St,Zip: CORONA, CA 91720  
Total Tanks: 0003

Tank Num: 001  
Container Num: 00004  
Year Installed: 1972  
Tank Capacity: 00005000  
Tank Used for: PRODUCT  
Type of Fuel: DIESEL  
Container Construction Thickness: Not reported  
Leak Detection: Stock Inventor

Tank Num: 002  
Container Num: 00005  
Year Installed: 1972  
Tank Capacity: 00008000  
Tank Used for: PRODUCT  
Type of Fuel: UNLEADED  
Container Construction Thickness: Not reported  
Leak Detection: Stock Inventor

Tank Num: 003  
Container Num: 00006  
Year Installed: 1972  
Tank Capacity: 00010000  
Tank Used for: PRODUCT  
Type of Fuel: PREMIUM  
Container Construction Thickness: Not reported  
Leak Detection: Stock Inventor

[Click here for Geo Tracker PDF:](#)

**I58**  
**ESE**  
**1/8-1/4**  
**0.180 mi.**  
**951 ft.**

**CORONA CITY/FLEET MAINTENANCE**  
**306 S VICENTIA**  
**CORONA, CA 91720**  
**Site 2 of 5 in cluster I**

**SWEEPS UST** **U001967478**  
**CA FID UST** **N/A**

**Relative:**  
**Higher**  
**Actual:**  
**644 ft.**

SWEEPS UST:  
Name: CORONA CITY/FLEET MAINTENANCE  
Address: 306 S VICENTIA  
City: CORONA  
Status: Active  
Comp Number: 34870  
Number: 4  
Board Of Equalization: 44-018187  
Referral Date: 09-11-91  
Action Date: 09-11-91  
Created Date: 02-29-88

Map ID  
Direction  
Distance  
Elevation

MAP FINDINGS

Site

Database(s)

EDR ID Number  
EPA ID Number

**CORONA CITY/FLEET MAINTENANCE (Continued)**

**U001967478**

Owner Tank Id: 000121  
SWRCB Tank Id: 33-000-034870-000001  
Tank Status: A  
Capacity: 5000  
Active Date: 09-11-91  
Tank Use: M.V. FUEL  
STG: P  
Content: DIESEL  
Number Of Tanks: 3

Name: CORONA CITY/FLEET MAINTENANCE  
Address: 306 S VICENTIA  
City: CORONA  
Status: Active  
Comp Number: 34870  
Number: 4  
Board Of Equalization: 44-018187  
Referral Date: 09-11-91  
Action Date: 09-11-91  
Created Date: 02-29-88  
Owner Tank Id: 000121  
SWRCB Tank Id: 33-000-034870-000002  
Tank Status: A  
Capacity: 8000  
Active Date: 09-11-91  
Tank Use: M.V. FUEL  
STG: P  
Content: REG UNLEADED  
Number Of Tanks: Not reported

Name: CORONA CITY/FLEET MAINTENANCE  
Address: 306 S VICENTIA  
City: CORONA  
Status: Active  
Comp Number: 34870  
Number: 4  
Board Of Equalization: 44-018187  
Referral Date: 09-11-91  
Action Date: 09-11-91  
Created Date: 02-29-88  
Owner Tank Id: 000121  
SWRCB Tank Id: 33-000-034870-000003  
Tank Status: A  
Capacity: 10000  
Active Date: 09-11-91  
Tank Use: M.V. FUEL  
STG: P  
Content: REG UNLEADED  
Number Of Tanks: Not reported

**CA FID UST:**

Facility ID: 33002263  
Regulated By: UTNKA  
Regulated ID: 00034870  
Cortese Code: Not reported  
SIC Code: Not reported  
Facility Phone: 7147362306



Map ID  
 Direction  
 Distance  
 Elevation

MAP FINDINGS

Site

Database(s)

EDR ID Number  
 EPA ID Number

**CORONA CITY/FLEET MAINTENANCE (Continued)**

**U001967478**

Mail To: Not reported  
 Mailing Address: 815 W SIXTH ST  
 Mailing Address 2: Not reported  
 Mailing City,St,Zip: CORONA 91720  
 Contact: Not reported  
 Contact Phone: Not reported  
 DUNs Number: Not reported  
 NPDES Number: Not reported  
 EPA ID: Not reported  
 Comments: Not reported  
 Status: Active

**J59**  
**West**  
**1/8-1/4**  
**0.182 mi.**  
**959 ft.**

**CORONA DEL REY APARTMENTS**  
**325 ISABELLA WAY**  
**CORONA, CA 92882**

**RCRA NonGen / NLR**

**1027074492**  
**CAC003146174**

**Site 1 of 8 in cluster J**

**Relative:**  
**Higher**

RCRA Listings:

**Actual:**  
**663 ft.**

Date Form Received by Agency:	20211101
Handler Name:	Corona Del Rey Apartments
Handler Address:	325 ISABELLA WAY
Handler City,State,Zip:	CORONA, CA 92882
EPA ID:	CAC003146174
Contact Name:	DALIA CONCHAS
Contact Address:	9421 HAVEN AVENUE
Contact City,State,Zip:	RANCHO CUCAMONGA, CA 91730
Contact Telephone:	951-278-3245
Contact Fax:	Not reported
Contact Email:	DCONCHAS@NATIONALCORE.ORG
Contact Title:	Not reported
EPA Region:	09
Land Type:	Not reported
Federal Waste Generator Description:	Not a generator, verified
Non-Notifier:	Not reported
Biennial Report Cycle:	Not reported
Accessibility:	Not reported
Active Site Indicator:	Not reported
State District Owner:	Not reported
State District:	Not reported
Mailing Address:	9421 HAVEN AVENUE
Mailing City,State,Zip:	RANCHO CUCAMONGA, CA 91730
Owner Name:	Corona Del Rey Apartments
Owner Type:	Other
Operator Name:	Dalia Conchas
Operator Type:	Other
Short-Term Generator Activity:	No
Importer Activity:	No
Mixed Waste Generator:	No
Transporter Activity:	No
Transfer Facility Activity:	No
Recycler Activity with Storage:	No
Small Quantity On-Site Burner Exemption:	No
Smelting Melting and Refining Furnace Exemption:	No
Underground Injection Control:	No
Off-Site Waste Receipt:	No
Universal Waste Indicator:	No
Universal Waste Destination Facility:	No

Map ID  
Direction  
Distance  
Elevation

MAP FINDINGS

Site

Database(s)

EDR ID Number  
EPA ID Number

**CORONA DEL REY APARTMENTS (Continued)**

**1027074492**

Federal Universal Waste:	No
Active Site State-Reg Handler:	---
Federal Facility Indicator:	Not reported
Hazardous Secondary Material Indicator:	N
Sub-Part K Indicator:	Not reported
2018 GPRA Permit Baseline:	Not on the Baseline
2018 GPRA Renewals Baseline:	Not on the Baseline
202 GPRA Corrective Action Baseline:	No
Subject to Corrective Action Universe:	No
Non-TSDFs Where RCRA CA has Been Imposed Universe:	No
Corrective Action Priority Ranking:	No NCAPS ranking
Environmental Control Indicator:	No
Institutional Control Indicator:	No
Human Exposure Controls Indicator:	N/A
Groundwater Controls Indicator:	N/A
Significant Non-Complier Universe:	No
Unaddressed Significant Non-Complier Universe:	No
Addressed Significant Non-Complier Universe:	No
Significant Non-Complier With a Compliance Schedule Universe:	No
Financial Assurance Required:	Not reported
Handler Date of Last Change:	20211101
Recognized Trader-Importer:	No
Recognized Trader-Exporter:	No
Importer of Spent Lead Acid Batteries:	No
Exporter of Spent Lead Acid Batteries:	No
Recycler Activity Without Storage:	No
Manifest Broker:	No
Sub-Part P Indicator:	No

Handler - Owner Operator:

Owner/Operator Indicator:	Owner
Owner/Operator Name:	CORONA DEL REY APARTMENTS
Legal Status:	Other
Date Became Current:	Not reported
Date Ended Current:	Not reported
Owner/Operator Address:	9421 HAVEN AVENUE
Owner/Operator City,State,Zip:	RANCHO CUCAMONGA, CA 91730
Owner/Operator Telephone:	951-278-3245
Owner/Operator Telephone Ext:	Not reported
Owner/Operator Fax:	Not reported
Owner/Operator Email:	Not reported

Owner/Operator Indicator:	Operator
Owner/Operator Name:	DALIA CONCHAS
Legal Status:	Other
Date Became Current:	Not reported
Date Ended Current:	Not reported
Owner/Operator Address:	9421 HAVEN AVENUE
Owner/Operator City,State,Zip:	RANCHO CUCAMONGA, CA 91730
Owner/Operator Telephone:	951-278-3245
Owner/Operator Telephone Ext:	Not reported
Owner/Operator Fax:	Not reported
Owner/Operator Email:	Not reported

Historic Generators:

Map ID  
 Direction  
 Distance  
 Elevation

MAP FINDINGS

Site

Database(s)

EDR ID Number  
 EPA ID Number

**CORONA DEL REY APARTMENTS (Continued)**

**1027074492**

Receive Date: 20211101  
 Handler Name: CORONA DEL REY APARTMENTS  
 Federal Waste Generator Description: Not a generator, verified  
 State District Owner: Not reported  
 Large Quantity Handler of Universal Waste: No  
 Recognized Trader Importer: No  
 Recognized Trader Exporter: No  
 Spent Lead Acid Battery Importer: No  
 Spent Lead Acid Battery Exporter: No  
 Current Record: Yes  
 Non Storage Recycler Activity: No  
 Electronic Manifest Broker: No

List of NAICS Codes and Descriptions:

NAICS Code: 56299  
 NAICS Description: ALL OTHER WASTE MANAGEMENT SERVICES

Facility Has Received Notices of Violations:

Violations: No Violations Found

Evaluation Action Summary:

Evaluations: No Evaluations Found

**160  
 ESE  
 1/8-1/4  
 0.190 mi.  
 1004 ft.**

**COUNTY OF RIVERSIDE-WASTE MANAGEMENT DEPARTMENT  
 400 S VICENTIA AVE  
 CORONA, CA 92882**

**CERS HAZ WASTE S118230467  
 HWTS N/A  
 HAZNET**

**Site 3 of 5 in cluster I**

**Relative:  
 Higher  
 Actual:  
 648 ft.**

CERS HAZ WASTE:  
 Name: CORONA THHWCF  
 Address: 400 S VICENTIA AVE  
 City,State,Zip: CORONA, CA 92882  
 Site ID: 571294  
 CERS ID: 10555447  
 CERS Description: Hazardous Waste Generator

Evaluation:

Eval General Type: Compliance Evaluation Inspection  
 Eval Date: 03-25-2023  
 Violations Found: No  
 Eval Type: Routine done by local agency  
 Eval Notes: Not reported  
 Eval Division: Riverside County Department of Env Health  
 Eval Program: HHW  
 Eval Source: CERS,

Eval General Type: Compliance Evaluation Inspection  
 Eval Date: 04-26-2014  
 Violations Found: No  
 Eval Type: Routine done by local agency  
 Eval Notes: Haz. Waste Gen. Insp. for THHWCF  
 Eval Division: Riverside County Department of Env Health  
 Eval Program: HW  
 Eval Source: CERS,

Map ID  
Direction  
Distance  
Elevation

MAP FINDINGS

Site

Database(s)

EDR ID Number  
EPA ID Number

COUNTY OF RIVERSIDE-WASTE MANAGEMENT DEPARTMENT (Continued)

S118230467

Eval General Type: Compliance Evaluation Inspection  
Eval Date: 10-13-2019  
Violations Found: No  
Eval Type: Routine done by local agency  
Eval Notes: Generator inspection - no violations  
Eval Division: Riverside County Department of Env Health  
Eval Program: HW  
Eval Source: CERS,

Eval General Type: Compliance Evaluation Inspection  
Eval Date: 10-13-2019  
Violations Found: No  
Eval Type: Routine done by local agency  
Eval Notes: Corona THHWCF inspection - no violations  
Eval Division: Riverside County Department of Env Health  
Eval Program: HHW  
Eval Source: CERS,

Eval General Type: Compliance Evaluation Inspection  
Eval Date: 08-05-2015  
Violations Found: No  
Eval Type: Routine done by local agency  
Eval Notes: no hazardous materials update #334  
Eval Division: Corona Fire Department  
Eval Program: HMRRP  
Eval Source: CERS,

Eval General Type: Compliance Evaluation Inspection  
Eval Date: 03-25-2023  
Violations Found: No  
Eval Type: Routine done by local agency  
Eval Notes: Not reported  
Eval Division: Riverside County Department of Env Health  
Eval Program: HW  
Eval Source: CERS,

Eval General Type: Compliance Evaluation Inspection  
Eval Date: 04-26-2014  
Violations Found: No  
Eval Type: Routine done by local agency  
Eval Notes: PBR-THHWCF Inspection Checklist  
Eval Division: Riverside County Department of Env Health  
Eval Program: HHW  
Eval Source: CERS,

Eval General Type: Compliance Evaluation Inspection  
Eval Date: 10-13-2019  
Violations Found: No  
Eval Type: Routine done by local agency  
Eval Notes: Recycler/generator inspection - no violations  
Eval Division: Riverside County Department of Env Health  
Eval Program: HWRecycler  
Eval Source: CERS,

Affiliation:  
Affiliation Type Desc: Facility Mailing Address  
Entity Name: Mailing Address

Map ID  
Direction  
Distance  
Elevation

MAP FINDINGS

Site

Database(s)

EDR ID Number  
EPA ID Number

COUNTY OF RIVERSIDE-WASTE MANAGEMENT DEPARTMENT (Continued)

S118230467

Entity Title: Not reported  
Affiliation Address: 14310 FREDERICK ST  
Affiliation City: Moreno Valley  
Affiliation State: CA  
Affiliation Country: Not reported  
Affiliation Zip: 92553  
Affiliation Phone: ,

Affiliation Type Desc: Parent Corporation  
Entity Name: Corona THHWCF  
Entity Title: Not reported  
Affiliation Address: Not reported  
Affiliation City: Not reported  
Affiliation State: Not reported  
Affiliation Country: Not reported  
Affiliation Zip: Not reported  
Affiliation Phone: ,

Affiliation Type Desc: CUPA District  
Entity Name: Riverside Cnty Env Health  
Entity Title: Not reported  
Affiliation Address: 4065 County Circle Drive, Room 104  
Affiliation City: Riverside  
Affiliation State: CA  
Affiliation Country: Not reported  
Affiliation Zip: 92503  
Affiliation Phone: (951) 358-5055,

Affiliation Type Desc: Document Preparer  
Entity Name: Riverside County Proxy Submittal  
Entity Title: Not reported  
Affiliation Address: Not reported  
Affiliation City: Not reported  
Affiliation State: Not reported  
Affiliation Country: Not reported  
Affiliation Zip: Not reported  
Affiliation Phone: ,

Affiliation Type Desc: Legal Owner  
Entity Name: Riverside County Waste Management Department  
Entity Title: Not reported  
Affiliation Address: 735 Public Safety Wy  
Affiliation City: Corona  
Affiliation State: CA  
Affiliation Country: United States  
Affiliation Zip: 92880  
Affiliation Phone: (951) 486-3200,

Affiliation Type Desc: Identification Signer  
Entity Name: Diana Garcia  
Entity Title: Riverside County Proxy  
Affiliation Address: Not reported  
Affiliation City: Not reported  
Affiliation State: Not reported  
Affiliation Country: Not reported  
Affiliation Zip: Not reported  
Affiliation Phone: ,

Map ID  
Direction  
Distance  
Elevation

MAP FINDINGS

Site

Database(s)

EDR ID Number  
EPA ID Number

COUNTY OF RIVERSIDE-WASTE MANAGEMENT DEPARTMENT (Continued)

S118230467

Affiliation Type Desc: Operator  
Entity Name: Riverside County  
Entity Title: Not reported  
Affiliation Address: Not reported  
Affiliation City: Not reported  
Affiliation State: Not reported  
Affiliation Country: Not reported  
Affiliation Zip: Not reported  
Affiliation Phone: (951) 486-3200,

Affiliation Type Desc: Environmental Contact  
Entity Name: LISA THOMPSON  
Entity Title: Not reported  
Affiliation Address: 14310 FREDERICK ST  
Affiliation City: Moreno Valley  
Affiliation State: CA  
Affiliation Country: Not reported  
Affiliation Zip: 92553  
Affiliation Phone: ,

Name: CORONA THHWCF  
Address: 400 S VICENTIA AVE  
City,State,Zip: CORONA, CA 92882  
Site ID: 571294  
CERS ID: 10555447  
CERS Description: Household Hazardous Waste Collection

Evaluation:

Eval General Type: Compliance Evaluation Inspection  
Eval Date: 03-25-2023  
Violations Found: No  
Eval Type: Routine done by local agency  
Eval Notes: Not reported  
Eval Division: Riverside County Department of Env Health  
Eval Program: HHW  
Eval Source: CERS,

Eval General Type: Compliance Evaluation Inspection  
Eval Date: 04-26-2014  
Violations Found: No  
Eval Type: Routine done by local agency  
Eval Notes: Haz. Waste Gen. Insp. for THHWCF  
Eval Division: Riverside County Department of Env Health  
Eval Program: HW  
Eval Source: CERS,

Eval General Type: Compliance Evaluation Inspection  
Eval Date: 10-13-2019  
Violations Found: No  
Eval Type: Routine done by local agency  
Eval Notes: Generator inspection - no violations  
Eval Division: Riverside County Department of Env Health  
Eval Program: HW  
Eval Source: CERS,

Eval General Type: Compliance Evaluation Inspection  
Eval Date: 10-13-2019

Map ID  
Direction  
Distance  
Elevation

MAP FINDINGS

Site

Database(s)

EDR ID Number  
EPA ID Number

COUNTY OF RIVERSIDE-WASTE MANAGEMENT DEPARTMENT (Continued)

S118230467

Violations Found: No  
Eval Type: Routine done by local agency  
Eval Notes: Corona THHWCF inspection - no violations  
Eval Division: Riverside County Department of Env Health  
Eval Program: HHW  
Eval Source: CERS,

Eval General Type: Compliance Evaluation Inspection  
Eval Date: 08-05-2015  
Violations Found: No  
Eval Type: Routine done by local agency  
Eval Notes: no hazardous materials update #334  
Eval Division: Corona Fire Department  
Eval Program: HMRRP  
Eval Source: CERS,

Eval General Type: Compliance Evaluation Inspection  
Eval Date: 03-25-2023  
Violations Found: No  
Eval Type: Routine done by local agency  
Eval Notes: Not reported  
Eval Division: Riverside County Department of Env Health  
Eval Program: HW  
Eval Source: CERS,

Eval General Type: Compliance Evaluation Inspection  
Eval Date: 04-26-2014  
Violations Found: No  
Eval Type: Routine done by local agency  
Eval Notes: PBR-THHWCF Inspection Checklist  
Eval Division: Riverside County Department of Env Health  
Eval Program: HHW  
Eval Source: CERS,

Eval General Type: Compliance Evaluation Inspection  
Eval Date: 10-13-2019  
Violations Found: No  
Eval Type: Routine done by local agency  
Eval Notes: Recycler/generator inspection - no violations  
Eval Division: Riverside County Department of Env Health  
Eval Program: HWRrecycler  
Eval Source: CERS,

Affiliation:

Affiliation Type Desc: Facility Mailing Address  
Entity Name: Mailing Address  
Entity Title: Not reported  
Affiliation Address: 14310 FREDERICK ST  
Affiliation City: Moreno Valley  
Affiliation State: CA  
Affiliation Country: Not reported  
Affiliation Zip: 92553  
Affiliation Phone: ,

Affiliation Type Desc: Parent Corporation  
Entity Name: Corona THHWCF  
Entity Title: Not reported

Map ID  
Direction  
Distance  
Elevation

MAP FINDINGS

Site

Database(s)

EDR ID Number  
EPA ID Number

COUNTY OF RIVERSIDE-WASTE MANAGEMENT DEPARTMENT (Continued)

S118230467

Affiliation Address: Not reported  
Affiliation City: Not reported  
Affiliation State: Not reported  
Affiliation Country: Not reported  
Affiliation Zip: Not reported  
Affiliation Phone: ,

Affiliation Type Desc: CUPA District  
Entity Name: Riverside Cnty Env Health  
Entity Title: Not reported  
Affiliation Address: 4065 County Circle Drive, Room 104  
Affiliation City: Riverside  
Affiliation State: CA  
Affiliation Country: Not reported  
Affiliation Zip: 92503  
Affiliation Phone: (951) 358-5055,

Affiliation Type Desc: Document Preparer  
Entity Name: Riverside County Proxy Submittal  
Entity Title: Not reported  
Affiliation Address: Not reported  
Affiliation City: Not reported  
Affiliation State: Not reported  
Affiliation Country: Not reported  
Affiliation Zip: Not reported  
Affiliation Phone: ,

Affiliation Type Desc: Legal Owner  
Entity Name: Riverside County Waste Management Department  
Entity Title: Not reported  
Affiliation Address: 735 Public Safety Wy  
Affiliation City: Corona  
Affiliation State: CA  
Affiliation Country: United States  
Affiliation Zip: 92880  
Affiliation Phone: (951) 486-3200,

Affiliation Type Desc: Identification Signer  
Entity Name: Diana Garcia  
Entity Title: Riverside County Proxy  
Affiliation Address: Not reported  
Affiliation City: Not reported  
Affiliation State: Not reported  
Affiliation Country: Not reported  
Affiliation Zip: Not reported  
Affiliation Phone: ,

Affiliation Type Desc: Operator  
Entity Name: Riverside County  
Entity Title: Not reported  
Affiliation Address: Not reported  
Affiliation City: Not reported  
Affiliation State: Not reported  
Affiliation Country: Not reported  
Affiliation Zip: Not reported  
Affiliation Phone: (951) 486-3200,



Map ID  
Direction  
Distance  
Elevation

MAP FINDINGS

Site

Database(s)

EDR ID Number  
EPA ID Number

COUNTY OF RIVERSIDE-WASTE MANAGEMENT DEPARTMENT (Continued)

S118230467

Affiliation Type Desc: Environmental Contact  
Entity Name: LISA THOMPSON  
Entity Title: Not reported  
Affiliation Address: 14310 FREDERICK ST  
Affiliation City: Moreno Valley  
Affiliation State: CA  
Affiliation Country: Not reported  
Affiliation Zip: 92553  
Affiliation Phone: ,

HWTS:

Name: RIVERSIDE COUNTY DEPT OF WASTE RESOURCES  
Address: 400 S VICENTIA AVE  
Address 2: Not reported  
City,State,Zip: CORONA, CA 92882  
EPA ID: CAH777001876  
Inactive Date: 11/04/2014  
Create Date: 08/05/2014  
Last Act Date: Not reported  
Mailing Name: Not reported  
Mailing Address: 14310 FREDERICK ST  
Mailing Address 2: Not reported  
Mailing City,State,Zip: MORENO VALLEY, CA 925539000  
Owner Name: RIVERSIDE COUNTY DEPT OF WASTE RESO  
Owner Address: 14310 FREDERICK ST  
Owner Address 2: Not reported  
Owner City,State,Zip: MORENO VALLEY, CA 925539000  
Owner Phone: Not reported  
Owner Fax: Not reported  
Contact Name: LISA THOMPSON  
Contact Address: 14310 FREDERICK ST  
Contact Address 2: Not reported  
City,State,Zip: MORENO VALLEY, CA 925539000  
Contact Phone: Not reported  
Contact Fax: Not reported  
Facility Status: Inactive  
Facility Type: PERMANENT  
Category: STATE  
Latitude: 33.878498  
Longitude: -117.575005

HAZNET:

Name: RIVERSIDE COUNTY DEPT OF WASTE RESOURCES  
Address: 400 S VICENTIA AVE  
Address 2: Not reported  
City,State,Zip: CORONA, CA 92882  
Contact: LISA THOMPSON  
Telephone: 9514863265  
Mailing Name: Not reported  
Mailing Address: 14310 FREDERICK ST  
  
Year: 2021  
Gepaid: CAH777001876  
TSD EPA ID: CAD044429835  
CA Waste Code: 612 - Household waste



Map ID  
Direction  
Distance  
Elevation

MAP FINDINGS

Site

Database(s)

EDR ID Number  
EPA ID Number

COUNTY OF RIVERSIDE-WASTE MANAGEMENT DEPARTMENT (Continued)

S118230467

Gepaid: CAH777001876  
TSD EPA ID: UTD981552177  
CA Waste Code: 612 - Household waste  
Disposal Method: H141 - Storage, Bulking, And/Or Transfer Off Site--No  
Treatment/Reovery (H010-H129) Or (H131-H135)  
Tons: 0.0085  
  
Year: 2020  
Gepaid: CAH777001876  
TSD EPA ID: CAD044429835  
CA Waste Code: 612 - Household waste  
Disposal Method: H141 - Storage, Bulking, And/Or Transfer Off Site--No  
Treatment/Reovery (H010-H129) Or (H131-H135)  
Tons: 8.5925

[Click this hyperlink](#) while viewing on your computer to access  
27 additional CA HAZNET: record(s) in the EDR Site Report.

Additional Info:

Year: 2021  
Gen EPA ID: CAH777001876  
  
Shipment Date: 10/18/2020  
Creation Date: 11/24/2020  
Receipt Date: 11/4/2020  
Manifest ID: 014737256FLE  
Trans EPA ID: MAD039322250  
Trans Name: Clean Harbors Environmental Services, Inc.  
Trans 2 EPA ID: MOD095038998  
Trans 2 Name: Tri State Motor Transit  
TSD EPA ID: NED981723513  
Trans Name: Clean Harbors Environmental Services, Inc.  
TSD EPA Alt ID: Not reported  
TSD EPA Alt Name: Not reported  
Waste Code Description: 612 - Household waste  
RCRA Code: Not reported  
Meth Code: H040 - Incineration--Thermal Destruction Other Than Use As A Fuel  
Quantity Tons: 2.755  
Waste Quantity: 5510  
Quantity Unit: P  
Additional Code 1: Not reported  
Additional Code 2: Not reported  
Additional Code 3: Not reported  
Additional Code 4: Not reported  
Additional Code 5: Not reported

Shipment Date: 10/18/2020  
Creation Date: 11/16/2020  
Receipt Date: 10/18/2020  
Manifest ID: 019738209JJK  
Trans EPA ID: CAH111000450  
Trans Name: LAMB CANYON CAF - RIVERSIDE COUNTY DEPARTMENT OF WASTE RESOURCES  
Trans 2 EPA ID: Not reported  
Trans 2 Name: Not reported  
TSD EPA ID: CAH111001253  
Trans Name: AGUA MANSA PHHWCF - RIVERSIDE COUNTY DEPARTMENT OF WASTE RESOURCES

Map ID  
Direction  
Distance  
Elevation

MAP FINDINGS

Site

Database(s)

EDR ID Number  
EPA ID Number

COUNTY OF RIVERSIDE-WASTE MANAGEMENT DEPARTMENT (Continued)

S118230467

TSDf Alt EPA ID:	Not reported
TSDf Alt Name:	Not reported
Waste Code Description:	612 - Household waste
RCRA Code:	Not reported
Meth Code:	H141 - Storage, Bulking, And/Or Transfer Off Site--No Treatment/Reovery (H010-H129) Or (H131-H135)
Quantity Tons:	0.615
Waste Quantity:	1230
Quantity Unit:	P
Additional Code 1:	Not reported
Additional Code 2:	Not reported
Additional Code 3:	Not reported
Additional Code 4:	Not reported
Additional Code 5:	Not reported
Shipment Date:	10/18/2020
Creation Date:	11/24/2020
Receipt Date:	11/4/2020
Manifest ID:	014737256FLE
Trans EPA ID:	MAD039322250
Trans Name:	Clean Harbors Environmental Services, Inc.
Trans 2 EPA ID:	MOD095038998
Trans 2 Name:	Tri State Motor Transit
TSDf EPA ID:	NED981723513
Trans Name:	Clean Harbors Environmental Services, Inc.
TSDf Alt EPA ID:	Not reported
TSDf Alt Name:	Not reported
Waste Code Description:	612 - Household waste
RCRA Code:	Not reported
Meth Code:	H040 - Incineration--Thermal Destruction Other Than Use As A Fuel
Quantity Tons:	0.7905
Waste Quantity:	1581
Quantity Unit:	P
Additional Code 1:	Not reported
Additional Code 2:	Not reported
Additional Code 3:	Not reported
Additional Code 4:	Not reported
Additional Code 5:	Not reported
Shipment Date:	10/18/2020
Creation Date:	11/24/2020
Receipt Date:	11/4/2020
Manifest ID:	014737256FLE
Trans EPA ID:	MAD039322250
Trans Name:	Clean Harbors Environmental Services, Inc.
Trans 2 EPA ID:	MOD095038998
Trans 2 Name:	Tri State Motor Transit
TSDf EPA ID:	NED981723513
Trans Name:	Clean Harbors Environmental Services, Inc.
TSDf Alt EPA ID:	Not reported
TSDf Alt Name:	Not reported
Waste Code Description:	612 - Household waste
RCRA Code:	Not reported
Meth Code:	H040 - Incineration--Thermal Destruction Other Than Use As A Fuel
Quantity Tons:	0.579
Waste Quantity:	1158
Quantity Unit:	P

Map ID  
Direction  
Distance  
Elevation

MAP FINDINGS

Site

Database(s)

EDR ID Number  
EPA ID Number

COUNTY OF RIVERSIDE-WASTE MANAGEMENT DEPARTMENT (Continued)

S118230467

Additional Code 1:	Not reported
Additional Code 2:	Not reported
Additional Code 3:	Not reported
Additional Code 4:	Not reported
Additional Code 5:	Not reported
Shipment Date:	10/18/2020
Creation Date:	11/24/2020
Receipt Date:	11/4/2020
Manifest ID:	014737256FLE
Trans EPA ID:	MAD039322250
Trans Name:	Clean Harbors Environmental Services, Inc.
Trans 2 EPA ID:	MOD095038998
Trans 2 Name:	Tri State Motor Transit
TSDf EPA ID:	NED981723513
Trans Name:	Clean Harbors Environmental Services, Inc.
TSDf Alt EPA ID:	Not reported
TSDf Alt Name:	Not reported
Waste Code Description:	612 - Household waste
RCRA Code:	Not reported
Meth Code:	H040 - Incineration--Thermal Destruction Other Than Use As A Fuel
Quantity Tons:	0.535
Waste Quantity:	1070
Quantity Unit:	P
Additional Code 1:	Not reported
Additional Code 2:	Not reported
Additional Code 3:	Not reported
Additional Code 4:	Not reported
Additional Code 5:	Not reported
Shipment Date:	10/18/2020
Creation Date:	11/24/2020
Receipt Date:	11/4/2020
Manifest ID:	014737256FLE
Trans EPA ID:	MAD039322250
Trans Name:	Clean Harbors Environmental Services, Inc.
Trans 2 EPA ID:	MOD095038998
Trans 2 Name:	Tri State Motor Transit
TSDf EPA ID:	NED981723513
Trans Name:	Clean Harbors Environmental Services, Inc.
TSDf Alt EPA ID:	Not reported
TSDf Alt Name:	Not reported
Waste Code Description:	612 - Household waste
RCRA Code:	Not reported
Meth Code:	H040 - Incineration--Thermal Destruction Other Than Use As A Fuel
Quantity Tons:	0.7545
Waste Quantity:	1509
Quantity Unit:	P
Additional Code 1:	Not reported
Additional Code 2:	Not reported
Additional Code 3:	Not reported
Additional Code 4:	Not reported
Additional Code 5:	Not reported
Shipment Date:	10/18/2020
Creation Date:	11/24/2020
Receipt Date:	11/4/2020

Map ID  
Direction  
Distance  
Elevation

MAP FINDINGS

Site

Database(s)

EDR ID Number  
EPA ID Number

COUNTY OF RIVERSIDE-WASTE MANAGEMENT DEPARTMENT (Continued)

S118230467

Manifest ID: 014737256FLE  
Trans EPA ID: MAD039322250  
Trans Name: Clean Harbors Environmental Services, Inc.  
Trans 2 EPA ID: MOD095038998  
Trans 2 Name: Tri State Motor Transit  
TSDf EPA ID: NED981723513  
Trans Name: Clean Harbors Environmental Services, Inc.  
TSDf Alt EPA ID: Not reported  
TSDf Alt Name: Not reported  
Waste Code Description: 612 - Household waste  
RCRA Code: Not reported  
Meth Code: H040 - Incineration--Thermal Destruction Other Than Use As A Fuel  
Quantity Tons: 4.1935  
Waste Quantity: 8387  
Quantity Unit: P  
Additional Code 1: Not reported  
Additional Code 2: Not reported  
Additional Code 3: Not reported  
Additional Code 4: Not reported  
Additional Code 5: Not reported

Shipment Date: 10/18/2020  
Creation Date: 11/27/2020  
Receipt Date: 11/7/2020  
Manifest ID: 014737257FLE  
Trans EPA ID: MAD039322250  
Trans Name: Clean Harbors Environmental Services, Inc.  
Trans 2 EPA ID: MAD039322250  
Trans 2 Name: Clean Harbors Environmental Services, Inc.  
TSDf EPA ID: AZR000003681  
Trans Name: Thermo Fluids, Inc.  
TSDf Alt EPA ID: Not reported  
TSDf Alt Name: Not reported  
Waste Code Description: 223 - Unspecified oil-containing waste  
RCRA Code: Not reported  
Meth Code: H039 - Other Recovery Of Reclamation For Reuse Including Acid  
Regeneration, Organics Recovery Ect  
Quantity Tons: 0.1215  
Waste Quantity: 243  
Quantity Unit: P  
Additional Code 1: Not reported  
Additional Code 2: Not reported  
Additional Code 3: Not reported  
Additional Code 4: Not reported  
Additional Code 5: Not reported

Shipment Date: 10/18/2020  
Creation Date: 11/15/2020  
Receipt Date: 10/26/2020  
Manifest ID: 014737259FLE  
Trans EPA ID: MAD039322250  
Trans Name: Clean Harbors Environmental Services, Inc.  
Trans 2 EPA ID: MAD039322250  
Trans 2 Name: Clean Harbors Environmental Services, Inc.  
TSDf EPA ID: CAD044429835  
Trans Name: Clean Harbors Wilmington LLC  
TSDf Alt EPA ID: Not reported

Map ID  
Direction  
Distance  
Elevation

MAP FINDINGS

Site

Database(s)

EDR ID Number  
EPA ID Number

COUNTY OF RIVERSIDE-WASTE MANAGEMENT DEPARTMENT (Continued)

S118230467

TSDf Alt Name:	Not reported
Waste Code Description:	612 - Household waste
RCRA Code:	Not reported
Meth Code:	H141 - Storage, Bulking, And/Or Transfer Off Site--No Treatment/Reovery (H010-H129) Or (H131-H135)
Quantity Tons:	0.675
Waste Quantity:	1350
Quantity Unit:	P
Additional Code 1:	Not reported
Additional Code 2:	Not reported
Additional Code 3:	Not reported
Additional Code 4:	Not reported
Additional Code 5:	Not reported
Shipment Date:	10/18/2020
Creation Date:	11/15/2020
Receipt Date:	10/26/2020
Manifest ID:	014737259FLE
Trans EPA ID:	MAD039322250
Trans Name:	Clean Harbors Environmental Services, Inc.
Trans 2 EPA ID:	MAD039322250
Trans 2 Name:	Clean Harbors Environmental Services, Inc.
TSDf EPA ID:	CAD044429835
Trans Name:	Clean Harbors Wilmington LLC
TSDf Alt EPA ID:	Not reported
TSDf Alt Name:	Not reported
Waste Code Description:	612 - Household waste
RCRA Code:	Not reported
Meth Code:	H141 - Storage, Bulking, And/Or Transfer Off Site--No Treatment/Reovery (H010-H129) Or (H131-H135)
Quantity Tons:	3.575
Waste Quantity:	7150
Quantity Unit:	P
Additional Code 1:	Not reported
Additional Code 2:	Not reported
Additional Code 3:	Not reported
Additional Code 4:	Not reported
Additional Code 5:	Not reported
Additional Info:	
Year:	2020
Gen EPA ID:	CAH777001876
Shipment Date:	10/18/2020
Creation Date:	11/24/2020
Receipt Date:	11/4/2020
Manifest ID:	014737256FLE
Trans EPA ID:	MAD039322250
Trans Name:	Clean Harbors Environmental Services, Inc.
Trans 2 EPA ID:	MOD095038998
Trans 2 Name:	Tri State Motor Transit
TSDf EPA ID:	NED981723513
Trans Name:	Clean Harbors Environmental Services, Inc.
TSDf Alt EPA ID:	Not reported
TSDf Alt Name:	Not reported
Waste Code Description:	612 - Household waste
RCRA Code:	Not reported

Map ID  
 Direction  
 Distance  
 Elevation

MAP FINDINGS

Site

Database(s)

EDR ID Number  
 EPA ID Number

**COUNTY OF RIVERSIDE-WASTE MANAGEMENT DEPARTMENT (Continued)**

**S118230467**

Meth Code:	H040 - Incineration--Thermal Destruction Other Than Use As A Fuel
Quantity Tons:	2.755
Waste Quantity:	5510
Quantity Unit:	P
Additional Code 1:	Not reported
Additional Code 2:	Not reported
Additional Code 3:	Not reported
Additional Code 4:	Not reported
Additional Code 5:	Not reported
Shipment Date:	10/18/2020
Creation Date:	11/16/2020
Receipt Date:	10/18/2020
Manifest ID:	019738209JJK
Trans EPA ID:	CAH111000450
Trans Name:	LAMB CANYON CAF - RIVERSIDE COUNTY DEPARTMENT OF WASTE RESOURCES
Trans 2 EPA ID:	Not reported
Trans 2 Name:	Not reported
TSDf EPA ID:	CAH111001253
Trans Name:	AGUA MANSA PHHWCF - RIVERSIDE COUNTY DEPARTMENT OF WASTE RESOURCES
TSDf Alt EPA ID:	Not reported
TSDf Alt Name:	Not reported
Waste Code Description:	612 - Household waste
RCRA Code:	Not reported
Meth Code:	H141 - Storage, Bulking, And/Or Transfer Off Site--No Treatment/Reovery (H010-H129) Or (H131-H135)
Quantity Tons:	0.615
Waste Quantity:	1230
Quantity Unit:	P
Additional Code 1:	Not reported
Additional Code 2:	Not reported
Additional Code 3:	Not reported
Additional Code 4:	Not reported
Additional Code 5:	Not reported
Shipment Date:	10/18/2020
Creation Date:	11/24/2020
Receipt Date:	11/4/2020
Manifest ID:	014737256FLE
Trans EPA ID:	MAD039322250
Trans Name:	Clean Harbors Environmental Services, Inc.
Trans 2 EPA ID:	MOD095038998
Trans 2 Name:	Tri State Motor Transit
TSDf EPA ID:	NED981723513
Trans Name:	Clean Harbors Environmental Services, Inc.
TSDf Alt EPA ID:	Not reported
TSDf Alt Name:	Not reported
Waste Code Description:	612 - Household waste
RCRA Code:	Not reported
Meth Code:	H040 - Incineration--Thermal Destruction Other Than Use As A Fuel
Quantity Tons:	0.7905
Waste Quantity:	1581
Quantity Unit:	P
Additional Code 1:	Not reported
Additional Code 2:	Not reported
Additional Code 3:	Not reported
Additional Code 4:	Not reported



Map ID  
Direction  
Distance  
Elevation

MAP FINDINGS

Site

Database(s)

EDR ID Number  
EPA ID Number

COUNTY OF RIVERSIDE-WASTE MANAGEMENT DEPARTMENT (Continued)

S118230467

Additional Code 5:	Not reported
Shipment Date:	10/18/2020
Creation Date:	11/24/2020
Receipt Date:	11/4/2020
Manifest ID:	014737256FLE
Trans EPA ID:	MAD039322250
Trans Name:	Clean Harbors Environmental Services, Inc.
Trans 2 EPA ID:	MOD095038998
Trans 2 Name:	Tri State Motor Transit
TSDf EPA ID:	NED981723513
Trans Name:	Clean Harbors Environmental Services, Inc.
TSDf Alt EPA ID:	Not reported
TSDf Alt Name:	Not reported
Waste Code Description:	612 - Household waste
RCRA Code:	Not reported
Meth Code:	H040 - Incineration--Thermal Destruction Other Than Use As A Fuel
Quantity Tons:	0.579
Waste Quantity:	1158
Quantity Unit:	P
Additional Code 1:	Not reported
Additional Code 2:	Not reported
Additional Code 3:	Not reported
Additional Code 4:	Not reported
Additional Code 5:	Not reported
Shipment Date:	10/18/2020
Creation Date:	11/24/2020
Receipt Date:	11/4/2020
Manifest ID:	014737256FLE
Trans EPA ID:	MAD039322250
Trans Name:	Clean Harbors Environmental Services, Inc.
Trans 2 EPA ID:	MOD095038998
Trans 2 Name:	Tri State Motor Transit
TSDf EPA ID:	NED981723513
Trans Name:	Clean Harbors Environmental Services, Inc.
TSDf Alt EPA ID:	Not reported
TSDf Alt Name:	Not reported
Waste Code Description:	612 - Household waste
RCRA Code:	Not reported
Meth Code:	H040 - Incineration--Thermal Destruction Other Than Use As A Fuel
Quantity Tons:	0.535
Waste Quantity:	1070
Quantity Unit:	P
Additional Code 1:	Not reported
Additional Code 2:	Not reported
Additional Code 3:	Not reported
Additional Code 4:	Not reported
Additional Code 5:	Not reported
Shipment Date:	10/18/2020
Creation Date:	11/24/2020
Receipt Date:	11/4/2020
Manifest ID:	014737256FLE
Trans EPA ID:	MAD039322250
Trans Name:	Clean Harbors Environmental Services, Inc.
Trans 2 EPA ID:	MOD095038998

Map ID  
Direction  
Distance  
Elevation

MAP FINDINGS

Site

Database(s)

EDR ID Number  
EPA ID Number

COUNTY OF RIVERSIDE-WASTE MANAGEMENT DEPARTMENT (Continued)

S118230467

Trans 2 Name:	Tri State Motor Transit
TSDf EPA ID:	NED981723513
Trans Name:	Clean Harbors Environmental Services, Inc.
TSDf Alt EPA ID:	Not reported
TSDf Alt Name:	Not reported
Waste Code Description:	612 - Household waste
RCRA Code:	Not reported
Meth Code:	H040 - Incineration--Thermal Destruction Other Than Use As A Fuel
Quantity Tons:	0.7545
Waste Quantity:	1509
Quantity Unit:	P
Additional Code 1:	Not reported
Additional Code 2:	Not reported
Additional Code 3:	Not reported
Additional Code 4:	Not reported
Additional Code 5:	Not reported
Shipment Date:	10/18/2020
Creation Date:	11/24/2020
Receipt Date:	11/4/2020
Manifest ID:	014737256FLE
Trans EPA ID:	MAD039322250
Trans Name:	Clean Harbors Environmental Services, Inc.
Trans 2 EPA ID:	MOD095038998
Trans 2 Name:	Tri State Motor Transit
TSDf EPA ID:	NED981723513
Trans Name:	Clean Harbors Environmental Services, Inc.
TSDf Alt EPA ID:	Not reported
TSDf Alt Name:	Not reported
Waste Code Description:	612 - Household waste
RCRA Code:	Not reported
Meth Code:	H040 - Incineration--Thermal Destruction Other Than Use As A Fuel
Quantity Tons:	4.1935
Waste Quantity:	8387
Quantity Unit:	P
Additional Code 1:	Not reported
Additional Code 2:	Not reported
Additional Code 3:	Not reported
Additional Code 4:	Not reported
Additional Code 5:	Not reported
Shipment Date:	10/18/2020
Creation Date:	11/27/2020
Receipt Date:	11/7/2020
Manifest ID:	014737257FLE
Trans EPA ID:	MAD039322250
Trans Name:	Clean Harbors Environmental Services, Inc.
Trans 2 EPA ID:	MAD039322250
Trans 2 Name:	Clean Harbors Environmental Services, Inc.
TSDf EPA ID:	AZR000003681
Trans Name:	Thermo Fluids, Inc.
TSDf Alt EPA ID:	Not reported
TSDf Alt Name:	Not reported
Waste Code Description:	223 - Unspecified oil-containing waste
RCRA Code:	Not reported
Meth Code:	H039 - Other Recovery Of Reclamation For Reuse Including Acid Regeneration, Organics Recovery Ect

Map ID  
Direction  
Distance  
Elevation

MAP FINDINGS

Site

Database(s)

EDR ID Number  
EPA ID Number

COUNTY OF RIVERSIDE-WASTE MANAGEMENT DEPARTMENT (Continued)

S118230467

Quantity Tons:	0.1215
Waste Quantity:	243
Quantity Unit:	P
Additional Code 1:	Not reported
Additional Code 2:	Not reported
Additional Code 3:	Not reported
Additional Code 4:	Not reported
Additional Code 5:	Not reported
Shipment Date:	10/18/2020
Creation Date:	11/15/2020
Receipt Date:	10/26/2020
Manifest ID:	014737259FLE
Trans EPA ID:	MAD039322250
Trans Name:	Clean Harbors Environmental Services, Inc.
Trans 2 EPA ID:	MAD039322250
Trans 2 Name:	Clean Harbors Environmental Services, Inc.
TSDf EPA ID:	CAD044429835
Trans Name:	Clean Harbors Wilmington LLC
TSDf Alt EPA ID:	Not reported
TSDf Alt Name:	Not reported
Waste Code Description:	612 - Household waste
RCRA Code:	Not reported
Meth Code:	H141 - Storage, Bulking, And/Or Transfer Off Site--No Treatment/Reovery (H010-H129) Or (H131-H135)
Quantity Tons:	0.675
Waste Quantity:	1350
Quantity Unit:	P
Additional Code 1:	Not reported
Additional Code 2:	Not reported
Additional Code 3:	Not reported
Additional Code 4:	Not reported
Additional Code 5:	Not reported
Shipment Date:	10/18/2020
Creation Date:	11/15/2020
Receipt Date:	10/26/2020
Manifest ID:	014737259FLE
Trans EPA ID:	MAD039322250
Trans Name:	Clean Harbors Environmental Services, Inc.
Trans 2 EPA ID:	MAD039322250
Trans 2 Name:	Clean Harbors Environmental Services, Inc.
TSDf EPA ID:	CAD044429835
Trans Name:	Clean Harbors Wilmington LLC
TSDf Alt EPA ID:	Not reported
TSDf Alt Name:	Not reported
Waste Code Description:	612 - Household waste
RCRA Code:	Not reported
Meth Code:	H141 - Storage, Bulking, And/Or Transfer Off Site--No Treatment/Reovery (H010-H129) Or (H131-H135)
Quantity Tons:	3.575
Waste Quantity:	7150
Quantity Unit:	P
Additional Code 1:	Not reported
Additional Code 2:	Not reported
Additional Code 3:	Not reported
Additional Code 4:	Not reported

Map ID  
Direction  
Distance  
Elevation

MAP FINDINGS

Site

Database(s)

EDR ID Number  
EPA ID Number

COUNTY OF RIVERSIDE-WASTE MANAGEMENT DEPARTMENT (Continued)

S118230467

Additional Code 5: Not reported

Detail Two:

Year: 2020  
EM Manifest ID: bb93223b-b748-4ca6-ab8f-0133799e7e17  
Shipment Date: 10/18/2020  
Receipt Date: 11/7/2020  
Manifest Number: 014737257FLE  
Generator EPA ID: CAH777001876  
Name: RIVERSIDE - CORONA  
Address: CORONA CITY HALL PARKING LOT  
Address 2: 400 South Vicentia Avenue  
City: CORONA  
Zip: 92882  
Telephone: 800-483-3718  
Contact: Lisa Thompson  
Contact Telephone: 951-486-3282  
Transporter 1 EPA ID: MAD039322250  
Transporter 1 Emergency Number: Not reported  
Transporter 2 EPA ID: MAD039322250  
Transporter 2 Emergency Number: Not reported  
TSDf EPA ID: AZR000003681  
TSDf Name: Thermo Fluids, Inc.  
TSDf Address 1: 4301 West Jefferson Street  
TSDf Address 2: Not reported  
TSDf City: Phoenix  
TSDf Zip: 85043  
TSDf Telephone: 800-483-3718

State:

Year: 2020  
EM Manifest ID: bb93223b-b748-4ca6-ab8f-0133799e7e17  
Generator EPA ID: CAH777001876  
Shipment Date: 2020-10-18  
Manifest Number: 014737257FLE  
Line Number: 1  
Method Code: H039  
Quantity Tons: 0.12150  
Quantity Waste: 243.000000  
Quantity Unit: P  
Number of Containers: 1  
Type of Container: Metal drums, barrels, kegs  
Quantity Type: Pounds  
State Code: 223

Year: 2020  
EM Manifest ID: 816551af-e567-4f9f-a83c-96e16d0e53af  
Shipment Date: 10/18/2020  
Receipt Date: 11/28/2020  
Manifest Number: 014737261FLE  
Generator EPA ID: CAH777001876  
Name: RIVERSIDE - CORONA  
Address: CORONA CITY HALL PARKING LOT  
Address 2: 400 South Vicentia Avenue  
City: CORONA  
Zip: 92882

Map ID  
Direction  
Distance  
Elevation

MAP FINDINGS

Site

Database(s)

EDR ID Number  
EPA ID Number

COUNTY OF RIVERSIDE-WASTE MANAGEMENT DEPARTMENT (Continued)

S118230467

Telephone: 800-483-3718  
Contact: Lisa Thompson  
Contact Telephone: 951-486-3282  
Transporter 1 EPA ID: MAD039322250  
Transporter 1 Emergency Number: Not reported  
Transporter 2 EPA ID: MOD095038998  
Transporter 2 Emergency Number: Not reported  
TSDF EPA ID: ARD069748192  
TSDF Name: Clean Harbors El Dorado LLC  
TSDF Address 1: 309 American Circle  
TSDF Address 2: Not reported  
TSDF City: El Dorado  
TSDF Zip: 71730  
TSDF Telephone: 800-483-3718

State:  
Year: 2020  
EM Manifest ID: 816551af-e567-4f9f-a83c-96e16d0e53af  
Generator EPA ID: CAH777001876  
Shipment Date: 2020-10-18  
Manifest Number: 014737261FLE  
Line Number: 1  
Method Code: H040  
Quantity Tons: 0.00850  
Quantity Waste: 17.000000  
Quantity Unit: P  
Number of Containers: 1  
Type of Container: Metal drums, barrels, kegs  
Quantity Type: Pounds  
State Code: 612

Year: 2020  
EM Manifest ID: 3e2ad23e-faf0-4d31-8378-3cf52a99335e  
Shipment Date: 10/18/2020  
Receipt Date: 10/26/2020  
Manifest Number: 014737259FLE  
Generator EPA ID: CAH777001876  
Name: RIVERSIDE - CORONA  
Address: CORONA CITY HALL PARKING LOT  
Address 2: 400 South Vicentia Avenue  
City: CORONA  
Zip: 92882  
Telephone: 800-483-3718  
Contact: Lisa Thompson  
Contact Telephone: 951-486-3282  
Transporter 1 EPA ID: MAD039322250  
Transporter 1 Emergency Number: Not reported  
Transporter 2 EPA ID: MAD039322250  
Transporter 2 Emergency Number: Not reported  
TSDF EPA ID: CAD044429835  
TSDF Name: Clean Harbors Wilmington LLC  
TSDF Address 1: 1737 East Denni Street  
TSDF Address 2: Not reported  
TSDF City: Wilmington  
TSDF Zip: 90744  
TSDF Telephone: 800-483-3718

Map ID  
Direction  
Distance  
Elevation

MAP FINDINGS

Site

Database(s)

EDR ID Number  
EPA ID Number

COUNTY OF RIVERSIDE-WASTE MANAGEMENT DEPARTMENT (Continued)

S118230467

State:

Year: 2020  
EM Manifest ID: 3e2ad23e-faf0-4d31-8378-3cf52a99335e  
Generator EPA ID: CAH777001876  
Shipment Date: 2020-10-18  
Manifest Number: 014737259FLE  
Line Number: 1  
Method Code: H141  
Quantity Tons: 0.67500  
Quantity Waste: 1350.000000  
Quantity Unit: P  
Number of Containers: 3  
Type of Container: Fiberboard or plastic drums, barrels, kegs  
Quantity Type: Pounds  
State Code: 612

Year: 2020  
EM Manifest ID: 3e2ad23e-faf0-4d31-8378-3cf52a99335e  
Generator EPA ID: CAH777001876  
Shipment Date: 2020-10-18  
Manifest Number: 014737259FLE  
Line Number: 2  
Method Code: H141  
Quantity Tons: 3.57500  
Quantity Waste: 7150.000000  
Quantity Unit: P  
Number of Containers: 13  
Type of Container: Fiberboard or plastic drums, barrels, kegs  
Quantity Type: Pounds  
State Code: 612

Year: 2020  
EM Manifest ID: a7936343-ad67-4279-9851-83e8952df860  
Shipment Date: 10/18/2020  
Receipt Date: 11/4/2020  
Manifest Number: 014737256FLE  
Generator EPA ID: CAH777001876  
Name: RIVERSIDE - CORONA  
Address: CORONA CITY HALL PARKING LOT  
Address 2: 400 South Vicentia Avenue  
City: CORONA  
Zip: 92882  
Telephone: 800-483-3718  
Contact: Lisa Thompson  
Contact Telephone: 951-486-3282  
Transporter 1 EPA ID: MAD039322250  
Transporter 1 Emergency Number: Not reported  
Transporter 2 EPA ID: MOD095038998  
Transporter 2 Emergency Number: Not reported  
TSDf EPA ID: NED981723513  
TSDf Name: Clean Harbors Environmental Services, Inc.  
TSDf Address 1: 2247 South Highway 71  
TSDf Address 2: Not reported  
TSDf City: Kimball  
TSDf Zip: 69145  
TSDf Telephone: 800-483-3718

Map ID  
Direction  
Distance  
Elevation

MAP FINDINGS

Site

Database(s)

EDR ID Number  
EPA ID Number

COUNTY OF RIVERSIDE-WASTE MANAGEMENT DEPARTMENT (Continued)

S118230467

State:

Year: 2020  
EM Manifest ID: a7936343-ad67-4279-9851-83e8952df860  
Generator EPA ID: CAH777001876  
Shipment Date: 2020-10-18  
Manifest Number: 014737256FLE  
Line Number: 1  
Method Code: H040  
Quantity Tons: 4.19350  
Quantity Waste: 8387.000000  
Quantity Unit: P  
Number of Containers: 47  
Type of Container: Fiberboard or plastic drums, barrels, kegs  
Quantity Type: Pounds  
State Code: 612

Year: 2020  
EM Manifest ID: a7936343-ad67-4279-9851-83e8952df860  
Generator EPA ID: CAH777001876  
Shipment Date: 2020-10-18  
Manifest Number: 014737256FLE  
Line Number: 2  
Method Code: H040  
Quantity Tons: 4.00550  
Quantity Waste: 8011.000000  
Quantity Unit: P  
Number of Containers: 50  
Type of Container: Fiberboard or plastic drums, barrels, kegs  
Quantity Type: Pounds  
State Code: 612

Year: 2020  
EM Manifest ID: a7936343-ad67-4279-9851-83e8952df860  
Generator EPA ID: CAH777001876  
Shipment Date: 2020-10-18  
Manifest Number: 014737256FLE  
Line Number: 3  
Method Code: H040  
Quantity Tons: 0.53500  
Quantity Waste: 1070.000000  
Quantity Unit: P  
Number of Containers: 2  
Type of Container: Fiber or plastic boxes, cartons, cases  
Quantity Type: Pounds  
State Code: 612

Year: 2020  
EM Manifest ID: a7936343-ad67-4279-9851-83e8952df860  
Generator EPA ID: CAH777001876  
Shipment Date: 2020-10-18  
Manifest Number: 014737256FLE  
Line Number: 4  
Method Code: H040  
Quantity Tons: 0.75450  
Quantity Waste: 1509.000000  
Quantity Unit: P  
Number of Containers: 3

Map ID  
Direction  
Distance  
Elevation

MAP FINDINGS

Site

Database(s)

EDR ID Number  
EPA ID Number

COUNTY OF RIVERSIDE-WASTE MANAGEMENT DEPARTMENT (Continued)

S118230467

Type of Container:	Fiber or plastic boxes, cartons, cases
Quantity Type:	Pounds
State Code:	612
Year:	2020
EM Manifest ID:	a7936343-ad67-4279-9851-83e8952df860
Generator EPA ID:	CAH777001876
Shipment Date:	2020-10-18
Manifest Number:	014737256FLE
Line Number:	5
Method Code:	H040
Quantity Tons:	0.57900
Quantity Waste:	1158.000000
Quantity Unit:	P
Number of Containers:	8
Type of Container:	Fiberboard or plastic drums, barrels, kegs
Quantity Type:	Pounds
State Code:	612
Year:	2020
EM Manifest ID:	a7936343-ad67-4279-9851-83e8952df860
Generator EPA ID:	CAH777001876
Shipment Date:	2020-10-18
Manifest Number:	014737256FLE
Line Number:	7
Method Code:	H040
Quantity Tons:	0.79050
Quantity Waste:	1581.000000
Quantity Unit:	P
Number of Containers:	3
Type of Container:	Fiber or plastic boxes, cartons, cases
Quantity Type:	Pounds
State Code:	612
Year:	2020
EM Manifest ID:	a7936343-ad67-4279-9851-83e8952df860
Generator EPA ID:	CAH777001876
Shipment Date:	2020-10-18
Manifest Number:	014737256FLE
Line Number:	8
Method Code:	H040
Quantity Tons:	2.75500
Quantity Waste:	5510.000000
Quantity Unit:	P
Number of Containers:	31
Type of Container:	Fiberboard or plastic drums, barrels, kegs
Quantity Type:	Pounds
State Code:	612
Year:	2020
EM Manifest ID:	b9237600-421f-4bbf-9c51-8d7aeec181d9
Shipment Date:	10/18/2020
Receipt Date:	10/30/2020
Manifest Number:	014737260FLE
Generator EPA ID:	CAH777001876
Name:	RIVERSIDE - CORONA



Map ID  
Direction  
Distance  
Elevation

MAP FINDINGS

Site

Database(s)

EDR ID Number  
EPA ID Number

COUNTY OF RIVERSIDE-WASTE MANAGEMENT DEPARTMENT (Continued)

S118230467

Address: CORONA CITY HALL PARKING LOT  
Address 2: 400 South Vicentia Avenue  
City: CORONA  
Zip: 92882  
Telephone: 800-483-3718  
Contact: Lisa Thompson  
Contact Telephone: 951-486-3282  
Transporter 1 EPA ID: MAD039322250  
Transporter 1 Emergency Number: Not reported  
Transporter 2 EPA ID: MOD095038998  
Transporter 2 Emergency Number: Not reported  
TSDf EPA ID: UTD981552177  
TSDf Name: Clean Harbors Aragonite LLC  
TSDf Address 1: 11600 North Aptus Road  
TSDf Address 2: Not reported  
TSDf City: Grantsville  
TSDf Zip: 84029  
TSDf Telephone: 800-483-3718

State:

Year: 2020  
EM Manifest ID: b9237600-421f-4bbf-9c51-8d7aeec181d9  
Generator EPA ID: CAH777001876  
Shipment Date: 2020-10-18  
Manifest Number: 014737260FLE  
Line Number: 1  
Method Code: H141  
Quantity Tons: 0.00850  
Quantity Waste: 17.000000  
Quantity Unit: P  
Number of Containers: 1  
Type of Container: Metal drums, barrels, kegs  
Quantity Type: Pounds  
State Code: 612

Year: 2020  
EM Manifest ID: b9237600-421f-4bbf-9c51-8d7aeec181d9  
Generator EPA ID: CAH777001876  
Shipment Date: 2020-10-18  
Manifest Number: 014737260FLE  
Line Number: 2  
Method Code: H040  
Quantity Tons: 0.01050  
Quantity Waste: 21.000000  
Quantity Unit: P  
Number of Containers: 1  
Type of Container: Metal drums, barrels, kegs  
Quantity Type: Pounds  
State Code: 612

Year: 2020  
EM Manifest ID: b9237600-421f-4bbf-9c51-8d7aeec181d9  
Generator EPA ID: CAH777001876  
Shipment Date: 2020-10-18  
Manifest Number: 014737260FLE  
Line Number: 5  
Method Code: H040  
Quantity Tons: 0.22650

Map ID  
Direction  
Distance  
Elevation

MAP FINDINGS

Site

Database(s)

EDR ID Number  
EPA ID Number

COUNTY OF RIVERSIDE-WASTE MANAGEMENT DEPARTMENT (Continued)

S118230467

Quantity Waste: 453.000000  
Quantity Unit: P  
Number of Containers: 3  
Type of Container: Fiberboard or plastic drums, barrels, kegs  
Quantity Type: Pounds  
State Code: 612

Year: 2020  
EM Manifest ID: b9237600-421f-4bbf-9c51-8d7aeec181d9  
Generator EPA ID: CAH777001876  
Shipment Date: 2020-10-18  
Manifest Number: 014737260FLE  
Line Number: 7  
Method Code: H040  
Quantity Tons: 0.42800  
Quantity Waste: 856.000000  
Quantity Unit: P  
Number of Containers: 4  
Type of Container: Fiberboard or plastic drums, barrels, kegs  
Quantity Type: Pounds  
State Code: 612

Year: 2020  
EM Manifest ID: b9237600-421f-4bbf-9c51-8d7aeec181d9  
Generator EPA ID: CAH777001876  
Shipment Date: 2020-10-18  
Manifest Number: 014737260FLE  
Line Number: 8  
Method Code: H040  
Quantity Tons: 0.28050  
Quantity Waste: 561.000000  
Quantity Unit: P  
Number of Containers: 4  
Type of Container: Fiberboard or plastic drums, barrels, kegs  
Quantity Type: Pounds  
State Code: 612

Year: 2020  
EM Manifest ID: b9237600-421f-4bbf-9c51-8d7aeec181d9  
Generator EPA ID: CAH777001876  
Shipment Date: 2020-10-18  
Manifest Number: 014737260FLE  
Line Number: 9  
Method Code: H040  
Quantity Tons: 0.20000  
Quantity Waste: 400.000000  
Quantity Unit: P  
Number of Containers: 2  
Type of Container: Fiberboard or plastic drums, barrels, kegs  
Quantity Type: Pounds  
State Code: 612

Year: 2020  
EM Manifest ID: b9237600-421f-4bbf-9c51-8d7aeec181d9  
Generator EPA ID: CAH777001876  
Shipment Date: 2020-10-18  
Manifest Number: 014737260FLE

Map ID  
Direction  
Distance  
Elevation

MAP FINDINGS

Site

Database(s)

EDR ID Number  
EPA ID Number

COUNTY OF RIVERSIDE-WASTE MANAGEMENT DEPARTMENT (Continued)

S118230467

Line Number: 10  
Method Code: H040  
Quantity Tons: 0.18950  
Quantity Waste: 379.000000  
Quantity Unit: P  
Number of Containers: 2  
Type of Container: Fiberboard or plastic drums, barrels, kegs  
Quantity Type: Pounds  
State Code: 612

Year: 2020  
EM Manifest ID: b9237600-421f-4bbf-9c51-8d7aeec181d9  
Generator EPA ID: CAH777001876  
Shipment Date: 2020-10-18  
Manifest Number: 014737260FLE  
Line Number: 11  
Method Code: H040  
Quantity Tons: 0.09400  
Quantity Waste: 188.000000  
Quantity Unit: P  
Number of Containers: 1  
Type of Container: Fiberboard or plastic drums, barrels, kegs  
Quantity Type: Pounds  
State Code: 612

Year: 2020  
EM Manifest ID: b1e6cb0d-9d3b-402a-9dc1-237dce14ec94  
Shipment Date: 10/18/2020  
Receipt Date: 10/26/2020  
Manifest Number: 014737265FLE  
Generator EPA ID: CAH777001876  
Name: RIVERSIDE - CORONA  
Address: CORONA CITY HALL PARKING LOT  
Address 2: 400 South Vicentia Avenue  
City: CORONA  
Zip: 92882  
Telephone: 800-483-3718  
Contact: Lisa Thompson  
Contact Telephone: 951-486-3282  
Transporter 1 EPA ID: MAD039322250  
Transporter 1 Emergency Number: Not reported  
Transporter 2 EPA ID: MAD039322250  
Transporter 2 Emergency Number: Not reported  
TSDf EPA ID: CAD044429835  
TSDf Name: Clean Harbors Wilmington LLC  
TSDf Address 1: 1737 East Denni Street  
TSDf Address 2: Not reported  
TSDf City: Wilmington  
TSDf Zip: 90744  
TSDf Telephone: 800-483-3718

State:  
Year: 2020  
EM Manifest ID: b1e6cb0d-9d3b-402a-9dc1-237dce14ec94  
Generator EPA ID: CAH777001876  
Shipment Date: 2020-10-18  
Manifest Number: 014737265FLE

Map ID  
Direction  
Distance  
Elevation

MAP FINDINGS

Site

Database(s)

EDR ID Number  
EPA ID Number

COUNTY OF RIVERSIDE-WASTE MANAGEMENT DEPARTMENT (Continued)

S118230467

Line Number: 1  
Method Code: H141  
Quantity Tons: 3.58400  
Quantity Waste: 7168.000000  
Quantity Unit: P  
Number of Containers: 14  
Type of Container: Metal drums, barrels, kegs  
Quantity Type: Pounds  
State Code: 612  
  
Year: 2020  
EM Manifest ID: b1e6cb0d-9d3b-402a-9dc1-237dce14ec94  
Generator EPA ID: CAH777001876  
Shipment Date: 2020-10-18  
Manifest Number: 014737265FLE  
Line Number: 2  
Method Code: H141  
Quantity Tons: 0.75850  
Quantity Waste: 1517.000000  
Quantity Unit: P  
Number of Containers: 3  
Type of Container: Metal drums, barrels, kegs  
Quantity Type: Pounds  
State Code: 612

Detail Two:

Year: 2019  
EM Manifest ID: 9dc84387-697d-4b00-92f5-9669f99da133  
Shipment Date: 3/24/2019  
Receipt Date: 4/10/2019  
Manifest Number: 013242065FLE  
Generator EPA ID: CAH777001876  
Name: RIVERSIDE - CORONA  
Address: CORONA CITY HALL PARKING LOT  
Address 2: 400 South Vicentia Avenue  
City: CORONA  
Zip: 92882  
Telephone: 800-483-3718  
Contact: Lisa Thompson  
Contact Telephone: 951-486-3265  
Transporter 1 EPA ID: MAD039322250  
Transporter 1 Emergency Number: Not reported  
Transporter 2 EPA ID: ALR000007237  
Transporter 2 Emergency Number: Not reported  
TSDf EPA ID: NED981723513  
TSDf Name: Clean Harbors Environmental Services, Inc.  
TSDf Address 1: 2247 South Highway 71  
TSDf Address 2: Not reported  
TSDf City: Kimball  
TSDf Zip: 69145  
TSDf Telephone: 800-483-3718

State:

Year: 2019  
EM Manifest ID: 9dc84387-697d-4b00-92f5-9669f99da133  
Generator EPA ID: CAH777001876

Map ID  
Direction  
Distance  
Elevation

MAP FINDINGS

Site

Database(s)

EDR ID Number  
EPA ID Number

COUNTY OF RIVERSIDE-WASTE MANAGEMENT DEPARTMENT (Continued)

S118230467

Shipment Date: 2019-03-24  
Manifest Number: 013242065FLE  
Line Number: 1  
Method Code: H040  
Quantity Tons: 2.63500  
Quantity Waste: 5270.000000  
Quantity Unit: P  
Number of Containers: 28  
Type of Container: Fiberboard or plastic drums, barrels, kegs  
Quantity Type: Pounds  
State Code: 612

Year: 2019  
EM Manifest ID: 9dc84387-697d-4b00-92f5-9669f99da133  
Generator EPA ID: CAH777001876  
Shipment Date: 2019-03-24  
Manifest Number: 013242065FLE  
Line Number: 2  
Method Code: H040  
Quantity Tons: 3.04450  
Quantity Waste: 6089.000000  
Quantity Unit: P  
Number of Containers: 32  
Type of Container: Fiberboard or plastic drums, barrels, kegs  
Quantity Type: Pounds  
State Code: 612

Year: 2019  
EM Manifest ID: 9dc84387-697d-4b00-92f5-9669f99da133  
Generator EPA ID: CAH777001876  
Shipment Date: 2019-03-24  
Manifest Number: 013242065FLE  
Line Number: 3  
Method Code: H040  
Quantity Tons: 0.60900  
Quantity Waste: 1218.000000  
Quantity Unit: P  
Number of Containers: 2  
Type of Container: Fiber or plastic boxes, cartons, cases  
Quantity Type: Pounds  
State Code: 612

Year: 2019  
EM Manifest ID: 9dc84387-697d-4b00-92f5-9669f99da133  
Generator EPA ID: CAH777001876  
Shipment Date: 2019-03-24  
Manifest Number: 013242065FLE  
Line Number: 4  
Method Code: H040  
Quantity Tons: 0.29950  
Quantity Waste: 599.000000  
Quantity Unit: P  
Number of Containers: 1  
Type of Container: Fiber or plastic boxes, cartons, cases  
Quantity Type: Pounds  
State Code: 612

Map ID  
Direction  
Distance  
Elevation

MAP FINDINGS

Site

Database(s)

EDR ID Number  
EPA ID Number

COUNTY OF RIVERSIDE-WASTE MANAGEMENT DEPARTMENT (Continued)

S118230467

Year: 2019  
EM Manifest ID: 9dc84387-697d-4b00-92f5-9669f99da133  
Generator EPA ID: CAH777001876  
Shipment Date: 2019-03-24  
Manifest Number: 013242065FLE  
Line Number: 5  
Method Code: H040  
Quantity Tons: 0.19400  
Quantity Waste: 388.000000  
Quantity Unit: P  
Number of Containers: 2  
Type of Container: Metal drums, barrels, kegs  
Quantity Type: Pounds  
State Code: 612

Year: 2019  
EM Manifest ID: 9dc84387-697d-4b00-92f5-9669f99da133  
Generator EPA ID: CAH777001876  
Shipment Date: 2019-03-24  
Manifest Number: 013242065FLE  
Line Number: 6  
Method Code: H141  
Quantity Tons: 0.25400  
Quantity Waste: 508.000000  
Quantity Unit: P  
Number of Containers: 1  
Type of Container: Fiber or plastic boxes, cartons, cases  
Quantity Type: Pounds  
State Code: 612

Year: 2019  
EM Manifest ID: 9dc84387-697d-4b00-92f5-9669f99da133  
Generator EPA ID: CAH777001876  
Shipment Date: 2019-03-24  
Manifest Number: 013242065FLE  
Line Number: 8  
Method Code: H040  
Quantity Tons: 0.59400  
Quantity Waste: 1188.000000  
Quantity Unit: P  
Number of Containers: 2  
Type of Container: Fiber or plastic boxes, cartons, cases  
Quantity Type: Pounds  
State Code: 612

Year: 2019  
EM Manifest ID: 9dc84387-697d-4b00-92f5-9669f99da133  
Generator EPA ID: CAH777001876  
Shipment Date: 2019-03-24  
Manifest Number: 013242065FLE  
Line Number: 9  
Method Code: H040  
Quantity Tons: 1.80100  
Quantity Waste: 3602.000000  
Quantity Unit: P  
Number of Containers: 18  
Type of Container: Fiberboard or plastic drums, barrels, kegs

Map ID  
Direction  
Distance  
Elevation

MAP FINDINGS

Site

Database(s)

EDR ID Number  
EPA ID Number

COUNTY OF RIVERSIDE-WASTE MANAGEMENT DEPARTMENT (Continued)

S118230467

Quantity Type:	Pounds
State Code:	612
Year:	2019
EM Manifest ID:	6d48ee86-6d9c-44c3-b041-7848a019ee78
Shipment Date:	3/24/2019
Receipt Date:	4/10/2019
Manifest Number:	013242064FLE
Generator EPA ID:	CAH777001876
Name:	RIVERSIDE - CORONA
Address:	CORONA CITY HALL PARKING LOT
Address 2:	400 South Vicentia Avenue
City:	CORONA
Zip:	92882
Telephone:	800-483-3718
Contact:	Lisa Thompson
Contact Telephone:	951-486-3265
Transporter 1 EPA ID:	MAD039322250
Transporter 1 Emergency Number:	Not reported
Transporter 2 EPA ID:	ALR000007237
Transporter 2 Emergency Number:	Not reported
TSDf EPA ID:	NED981723513
TSDf Name:	Clean Harbors Environmental Services, Inc.
TSDf Address 1:	2247 South Highway 71
TSDf Address 2:	Not reported
TSDf City:	Kimball
TSDf Zip:	69145
TSDf Telephone:	800-483-3718
State:	
Year:	2019
EM Manifest ID:	6d48ee86-6d9c-44c3-b041-7848a019ee78
Generator EPA ID:	CAH777001876
Shipment Date:	2019-03-24
Manifest Number:	013242064FLE
Line Number:	1
Method Code:	H141
Quantity Tons:	0.00650
Quantity Waste:	13.000000
Quantity Unit:	P
Number of Containers:	1
Type of Container:	Metal drums, barrels, kegs
Quantity Type:	Pounds
State Code:	612
Year:	2019
EM Manifest ID:	6d48ee86-6d9c-44c3-b041-7848a019ee78
Generator EPA ID:	CAH777001876
Shipment Date:	2019-03-24
Manifest Number:	013242064FLE
Line Number:	4
Method Code:	H141
Quantity Tons:	0.07000
Quantity Waste:	140.000000
Quantity Unit:	P
Number of Containers:	1
Type of Container:	Fiberboard or plastic drums, barrels, kegs

Map ID  
Direction  
Distance  
Elevation

MAP FINDINGS

Site

Database(s)

EDR ID Number  
EPA ID Number

COUNTY OF RIVERSIDE-WASTE MANAGEMENT DEPARTMENT (Continued)

S118230467

Quantity Type:	Pounds
State Code:	612
Year:	2019
EM Manifest ID:	6d48ee86-6d9c-44c3-b041-7848a019ee78
Generator EPA ID:	CAH777001876
Shipment Date:	2019-03-24
Manifest Number:	013242064FLE
Line Number:	8
Method Code:	H040
Quantity Tons:	0.11050
Quantity Waste:	221.000000
Quantity Unit:	P
Number of Containers:	1
Type of Container:	Fiberboard or plastic drums, barrels, kegs
Quantity Type:	Pounds
State Code:	612
Year:	2019
EM Manifest ID:	6d48ee86-6d9c-44c3-b041-7848a019ee78
Generator EPA ID:	CAH777001876
Shipment Date:	2019-03-24
Manifest Number:	013242064FLE
Line Number:	9
Method Code:	H040
Quantity Tons:	0.15000
Quantity Waste:	300.000000
Quantity Unit:	P
Number of Containers:	2
Type of Container:	Fiberboard or plastic drums, barrels, kegs
Quantity Type:	Pounds
State Code:	612
Year:	2019
EM Manifest ID:	6d48ee86-6d9c-44c3-b041-7848a019ee78
Generator EPA ID:	CAH777001876
Shipment Date:	2019-03-24
Manifest Number:	013242064FLE
Line Number:	10
Method Code:	H040
Quantity Tons:	0.32050
Quantity Waste:	641.000000
Quantity Unit:	P
Number of Containers:	3
Type of Container:	Fiberboard or plastic drums, barrels, kegs
Quantity Type:	Pounds
State Code:	612
Year:	2019
EM Manifest ID:	6d48ee86-6d9c-44c3-b041-7848a019ee78
Generator EPA ID:	CAH777001876
Shipment Date:	2019-03-24
Manifest Number:	013242064FLE
Line Number:	11
Method Code:	H040
Quantity Tons:	0.02500
Quantity Waste:	50.000000



Map ID  
Direction  
Distance  
Elevation

MAP FINDINGS

Site

Database(s)

EDR ID Number  
EPA ID Number

COUNTY OF RIVERSIDE-WASTE MANAGEMENT DEPARTMENT (Continued)

S118230467

Quantity Unit: P  
Number of Containers: 1  
Type of Container: Fiberboard or plastic drums, barrels, kegs  
Quantity Type: Pounds  
State Code: 612

Year: 2019  
EM Manifest ID: 581ca0c3-4a1e-47ca-bfb7-41ceb11c6943  
Shipment Date: 3/24/2019  
Receipt Date: 4/8/2019  
Manifest Number: 013242066FLE  
Generator EPA ID: CAH777001876  
Name: RIVERSIDE - CORONA  
Address: CORONA CITY HALL PARKING LOT  
Address 2: 400 South Vicentia Avenue  
City: CORONA  
Zip: 92882  
Telephone: 800-483-3718  
Contact: Lisa Thompson  
Contact Telephone: 951-486-3265  
Transporter 1 EPA ID: MAD039322250  
Transporter 1 Emergency Number: Not reported  
Transporter 2 EPA ID: MAD039322250  
Transporter 2 Emergency Number: Not reported  
TSDf EPA ID: CAD044429835  
TSDf Name: Clean Harbors Wilmington LLC  
TSDf Address 1: 1737 East Denni Street  
TSDf Address 2: Not reported  
TSDf City: Wilmington  
TSDf Zip: 90744  
TSDf Telephone: 800-483-3718

State:  
Year: 2019  
EM Manifest ID: 581ca0c3-4a1e-47ca-bfb7-41ceb11c6943  
Generator EPA ID: CAH777001876  
Shipment Date: 2019-03-24  
Manifest Number: 013242066FLE  
Line Number: 1  
Method Code: H141  
Quantity Tons: 1.99350  
Quantity Waste: 3987.000000  
Quantity Unit: P  
Number of Containers: 2  
Type of Container: Portable tanks  
Quantity Type: Pounds  
State Code: 612

Year: 2019  
EM Manifest ID: 581ca0c3-4a1e-47ca-bfb7-41ceb11c6943  
Generator EPA ID: CAH777001876  
Shipment Date: 2019-03-24  
Manifest Number: 013242066FLE  
Line Number: 2  
Method Code: H141  
Quantity Tons: 0.42850  
Quantity Waste: 857.000000

Map ID  
Direction  
Distance  
Elevation

MAP FINDINGS

Site

Database(s)

EDR ID Number  
EPA ID Number

COUNTY OF RIVERSIDE-WASTE MANAGEMENT DEPARTMENT (Continued)

S118230467

Quantity Unit: P  
Number of Containers: 2  
Type of Container: Metal drums, barrels, kegs  
Quantity Type: Pounds  
State Code: 612

Year: 2019  
EM Manifest ID: 581ca0c3-4a1e-47ca-bfb7-41ceb11c6943  
Generator EPA ID: CAH777001876  
Shipment Date: 2019-03-24  
Manifest Number: 013242066FLE  
Line Number: 3  
Method Code: H141  
Quantity Tons: 0.52650  
Quantity Waste: 1053.000000  
Quantity Unit: P  
Number of Containers: 3  
Type of Container: Metal drums, barrels, kegs  
Quantity Type: Pounds  
State Code: 612

Year: 2019  
EM Manifest ID: 704013  
Shipment Date: 10/13/2019  
Receipt Date: 11/1/2019  
Manifest Number: 013534043FLE  
Generator EPA ID: CAH777001876  
Name: RIVERSIDE - CORONA  
Address: CORONA CITY HALL PARKING LOT  
Address 2: 400 South Vicentia Avenue  
City: CORONA  
Zip: 92882  
Telephone: 800-483-3718  
Contact: Lisa Thompson  
Contact Telephone: 951-486-3265  
Transporter 1 EPA ID: MAD039322250  
Transporter 1 Emergency Number: Not reported  
Transporter 2 EPA ID: MOD095038998  
Transporter 2 Emergency Number: Not reported  
TSDf EPA ID: NED981723513  
TSDf Name: Clean Harbors Environmental Services, Inc.  
TSDf Address 1: 2247 South Highway 71  
TSDf Address 2: Not reported  
TSDf City: Kimball  
TSDf Zip: 69145  
TSDf Telephone: 800-483-3718

State:  
Year: 2019  
EM Manifest ID: 704013  
Generator EPA ID: CAH777001876  
Shipment Date: 2019-10-13  
Manifest Number: 013534043FLE  
Line Number: 1  
Method Code: H141  
Quantity Tons: 0.01050  
Quantity Waste: 21.000000

Map ID  
Direction  
Distance  
Elevation

MAP FINDINGS

Site

Database(s)

EDR ID Number  
EPA ID Number

COUNTY OF RIVERSIDE-WASTE MANAGEMENT DEPARTMENT (Continued)

S118230467

Quantity Unit:	P
Number of Containers:	1
Type of Container:	Metal drums, barrels, kegs
Quantity Type:	Pounds
State Code:	612
Year:	2019
EM Manifest ID:	704013
Generator EPA ID:	CAH777001876
Shipment Date:	2019-10-13
Manifest Number:	013534043FLE
Line Number:	2
Method Code:	H040
Quantity Tons:	4.06450
Quantity Waste:	8129.000000
Quantity Unit:	P
Number of Containers:	44
Type of Container:	Fiberboard or plastic drums, barrels, kegs
Quantity Type:	Pounds
State Code:	612
Year:	2019
EM Manifest ID:	704013
Generator EPA ID:	CAH777001876
Shipment Date:	2019-10-13
Manifest Number:	013534043FLE
Line Number:	3
Method Code:	H040
Quantity Tons:	2.58700
Quantity Waste:	5174.000000
Quantity Unit:	P
Number of Containers:	26
Type of Container:	Fiberboard or plastic drums, barrels, kegs
Quantity Type:	Pounds
State Code:	612
Year:	2019
EM Manifest ID:	704013
Generator EPA ID:	CAH777001876
Shipment Date:	2019-10-13
Manifest Number:	013534043FLE
Line Number:	4
Method Code:	H040
Quantity Tons:	0.00950
Quantity Waste:	19.000000
Quantity Unit:	P
Number of Containers:	1
Type of Container:	Metal drums, barrels, kegs
Quantity Type:	Pounds
State Code:	612
Year:	2019
EM Manifest ID:	704013
Generator EPA ID:	CAH777001876
Shipment Date:	2019-10-13
Manifest Number:	013534043FLE
Line Number:	5

Map ID  
Direction  
Distance  
Elevation

MAP FINDINGS

Site

Database(s)

EDR ID Number  
EPA ID Number

COUNTY OF RIVERSIDE-WASTE MANAGEMENT DEPARTMENT (Continued)

S118230467

Method Code: H040  
Quantity Tons: 0.74050  
Quantity Waste: 1481.000000  
Quantity Unit: P  
Number of Containers: 3  
Type of Container: Fiber or plastic boxes, cartons, cases  
Quantity Type: Pounds  
State Code: 612

Year: 2019  
EM Manifest ID: 704013  
Generator EPA ID: CAH777001876  
Shipment Date: 2019-10-13  
Manifest Number: 013534043FLE  
Line Number: 6  
Method Code: H141  
Quantity Tons: 0.09200  
Quantity Waste: 184.000000  
Quantity Unit: P  
Number of Containers: 1  
Type of Container: Fiberboard or plastic drums, barrels, kegs  
Quantity Type: Pounds  
State Code: 612

Year: 2019  
EM Manifest ID: 704013  
Generator EPA ID: CAH777001876  
Shipment Date: 2019-10-13  
Manifest Number: 013534043FLE  
Line Number: 11  
Method Code: H040  
Quantity Tons: 0.52800  
Quantity Waste: 1056.000000  
Quantity Unit: P  
Number of Containers: 2  
Type of Container: Fiber or plastic boxes, cartons, cases  
Quantity Type: Pounds  
State Code: 612

Year: 2019  
EM Manifest ID: 704013  
Generator EPA ID: CAH777001876  
Shipment Date: 2019-10-13  
Manifest Number: 013534043FLE  
Line Number: 12  
Method Code: H040  
Quantity Tons: 0.30850  
Quantity Waste: 617.000000  
Quantity Unit: P  
Number of Containers: 4  
Type of Container: Fiberboard or plastic drums, barrels, kegs  
Quantity Type: Pounds  
State Code: 612

Year: 2019  
EM Manifest ID: 704013  
Generator EPA ID: CAH777001876

Map ID  
Direction  
Distance  
Elevation

MAP FINDINGS

Site

Database(s)

EDR ID Number  
EPA ID Number

COUNTY OF RIVERSIDE-WASTE MANAGEMENT DEPARTMENT (Continued)

S118230467

Shipment Date: 2019-10-13  
Manifest Number: 013534043FLE  
Line Number: 13  
Method Code: H040  
Quantity Tons: 0.40350  
Quantity Waste: 807.000000  
Quantity Unit: P  
Number of Containers: 4  
Type of Container: Fiberboard or plastic drums, barrels, kegs  
Quantity Type: Pounds  
State Code: 612

Year: 2019  
EM Manifest ID: 704013  
Generator EPA ID: CAH777001876  
Shipment Date: 2019-10-13  
Manifest Number: 013534043FLE  
Line Number: 14  
Method Code: H040  
Quantity Tons: 0.21150  
Quantity Waste: 423.000000  
Quantity Unit: P  
Number of Containers: 2  
Type of Container: Fiberboard or plastic drums, barrels, kegs  
Quantity Type: Pounds  
State Code: 612

Year: 2019  
EM Manifest ID: 704013  
Generator EPA ID: CAH777001876  
Shipment Date: 2019-10-13  
Manifest Number: 013534043FLE  
Line Number: 15  
Method Code: H040  
Quantity Tons: 0.20150  
Quantity Waste: 403.000000  
Quantity Unit: P  
Number of Containers: 2  
Type of Container: Fiberboard or plastic drums, barrels, kegs  
Quantity Type: Pounds  
State Code: 612

Year: 2019  
EM Manifest ID: 704013  
Generator EPA ID: CAH777001876  
Shipment Date: 2019-10-13  
Manifest Number: 013534043FLE  
Line Number: 16  
Method Code: H040  
Quantity Tons: 0.09300  
Quantity Waste: 186.000000  
Quantity Unit: P  
Number of Containers: 1  
Type of Container: Fiberboard or plastic drums, barrels, kegs  
Quantity Type: Pounds  
State Code: 612

Map ID  
Direction  
Distance  
Elevation

MAP FINDINGS

Site

Database(s)

EDR ID Number  
EPA ID Number

COUNTY OF RIVERSIDE-WASTE MANAGEMENT DEPARTMENT (Continued)

S118230467

Year: 2019  
EM Manifest ID: 704013  
Generator EPA ID: CAH777001876  
Shipment Date: 2019-10-13  
Manifest Number: 013534043FLE  
Line Number: 17  
Method Code: H040  
Quantity Tons: 0.09900  
Quantity Waste: 198.000000  
Quantity Unit: P  
Number of Containers: 1  
Type of Container: Fiberboard or plastic drums, barrels, kegs  
Quantity Type: Pounds  
State Code: 612

Year: 2019  
EM Manifest ID: 704013  
Generator EPA ID: CAH777001876  
Shipment Date: 2019-10-13  
Manifest Number: 013534043FLE  
Line Number: 18  
Method Code: H040  
Quantity Tons: 0.69050  
Quantity Waste: 1381.000000  
Quantity Unit: P  
Number of Containers: 3  
Type of Container: Fiber or plastic boxes, cartons, cases  
Quantity Type: Pounds  
State Code: 612

Year: 2019  
EM Manifest ID: 704013  
Generator EPA ID: CAH777001876  
Shipment Date: 2019-10-13  
Manifest Number: 013534043FLE  
Line Number: 19  
Method Code: H141  
Quantity Tons: 0.04050  
Quantity Waste: 81.000000  
Quantity Unit: P  
Number of Containers: 1  
Type of Container: Fiberboard or plastic drums, barrels, kegs  
Quantity Type: Pounds  
State Code: 612

Year: 2019  
EM Manifest ID: 704013  
Generator EPA ID: CAH777001876  
Shipment Date: 2019-10-13  
Manifest Number: 013534043FLE  
Line Number: 20  
Method Code: H040  
Quantity Tons: 2.72600  
Quantity Waste: 5452.000000  
Quantity Unit: P  
Number of Containers: 29  
Type of Container: Fiberboard or plastic drums, barrels, kegs

Map ID  
Direction  
Distance  
Elevation

MAP FINDINGS

Site

Database(s)

EDR ID Number  
EPA ID Number

COUNTY OF RIVERSIDE-WASTE MANAGEMENT DEPARTMENT (Continued)

S118230467

Quantity Type:	Pounds
State Code:	612
Year:	2019
EM Manifest ID:	719269
Shipment Date:	10/13/2019
Receipt Date:	11/13/2019
Manifest Number:	013534044FLE
Generator EPA ID:	CAH777001876
Name:	RIVERSIDE - CORONA
Address:	CORONA CITY HALL PARKING LOT
Address 2:	400 South Vicentia Avenue
City:	CORONA
Zip:	92882
Telephone:	800-483-3718
Contact:	Lisa Thompson
Contact Telephone:	951-486-3265
Transporter 1 EPA ID:	MAD039322250
Transporter 1 Emergency Number:	Not reported
Transporter 2 EPA ID:	MAD039322250
Transporter 2 Emergency Number:	Not reported
TSDf EPA ID:	AZR000003681
TSDf Name:	Thermo Fluids, Inc.
TSDf Address 1:	4301 West Jefferson Street
TSDf Address 2:	Not reported
TSDf City:	Phoenix
TSDf Zip:	85043
TSDf Telephone:	800-483-3718
State:	
Year:	2019
EM Manifest ID:	719269
Generator EPA ID:	CAH777001876
Shipment Date:	2019-10-13
Manifest Number:	013534044FLE
Line Number:	1
Method Code:	H039
Quantity Tons:	0.14150
Quantity Waste:	283.000000
Quantity Unit:	P
Number of Containers:	1
Type of Container:	Fiberboard or plastic drums, barrels, kegs
Quantity Type:	Pounds
State Code:	223
Year:	2019
EM Manifest ID:	701615
Shipment Date:	10/13/2019
Receipt Date:	10/30/2019
Manifest Number:	013534041FLE
Generator EPA ID:	CAH777001876
Name:	RIVERSIDE - CORONA
Address:	CORONA CITY HALL PARKING LOT
Address 2:	400 South Vicentia Avenue
City:	CORONA
Zip:	92882

Map ID  
Direction  
Distance  
Elevation

MAP FINDINGS

Site

Database(s)

EDR ID Number  
EPA ID Number

COUNTY OF RIVERSIDE-WASTE MANAGEMENT DEPARTMENT (Continued)

S118230467

Telephone:	800-483-3718
Contact:	Lisa Thompson
Contact Telephone:	951-486-3265
Transporter 1 EPA ID:	MAD039322250
Transporter 1 Emergency Number:	Not reported
Transporter 2 EPA ID:	MAD039322250
Transporter 2 Emergency Number:	Not reported
TSDF EPA ID:	CAD044429835
TSDF Name:	Clean Harbors Wilmington LLC
TSDF Address 1:	1737 East Denni Street
TSDF Address 2:	Not reported
TSDF City:	Wilmington
TSDF Zip:	90744
TSDF Telephone:	800-483-3718
State:	
Year:	2019
EM Manifest ID:	701615
Generator EPA ID:	CAH777001876
Shipment Date:	2019-10-13
Manifest Number:	013534041FLE
Line Number:	1
Method Code:	H141
Quantity Tons:	2.15589
Quantity Waste:	517.000000
Quantity Unit:	G
Number of Containers:	2
Type of Container:	Portable tanks
Quantity Type:	Gallons
State Code:	612
Year:	2019
EM Manifest ID:	701615
Generator EPA ID:	CAH777001876
Shipment Date:	2019-10-13
Manifest Number:	013534041FLE
Line Number:	2
Method Code:	H141
Quantity Tons:	0.87153
Quantity Waste:	209.000000
Quantity Unit:	G
Number of Containers:	4
Type of Container:	Metal drums, barrels, kegs
Quantity Type:	Gallons
State Code:	612
Year:	2019
EM Manifest ID:	701615
Generator EPA ID:	CAH777001876
Shipment Date:	2019-10-13
Manifest Number:	013534041FLE
Line Number:	3
Method Code:	H141
Quantity Tons:	0.77979
Quantity Waste:	187.000000
Quantity Unit:	G
Number of Containers:	4
Type of Container:	Metal drums, barrels, kegs



Map ID  
Direction  
Distance  
Elevation

MAP FINDINGS

Site

Database(s)

EDR ID Number  
EPA ID Number

COUNTY OF RIVERSIDE-WASTE MANAGEMENT DEPARTMENT (Continued)

S118230467

Quantity Type:	Gallons
State Code:	612
Detail Two:	
Year:	2018
EM Manifest ID:	011197363FLE20180325_D_1
Shipment Date:	3/25/2018
Receipt Date:	4/5/2018
Manifest Number:	011197363FLE
Generator EPA ID:	CAH777001876
Name:	RIVERSIDE - CORONA RIVERSIDE COUNTY WMD
Address:	Not reported
Address 2:	Not reported
City:	Not reported
Zip:	Not reported
Telephone:	Not reported
Contact:	Not reported
Contact Telephone:	Not reported
Transporter 1 EPA ID:	MAD039322250
Transporter 1 Emergency Number:	Not reported
Transporter 2 EPA ID:	CAR000187922
Transporter 2 Emergency Number:	Not reported
TSDF EPA ID:	NED981723513
TSDF Name:	CLEAN HARBORS ENVIRONMENTAL SERVICES INC
TSDF Address 1:	Not reported
TSDF Address 2:	Not reported
TSDF City:	Not reported
TSDF Zip:	Not reported
TSDF Telephone:	Not reported
State:	
Year:	2018
EM Manifest ID:	011197363FLE20180325_D_1
Generator EPA ID:	CAH777001876
Shipment Date:	2018-03-25
Manifest Number:	011197363FLE
Line Number:	1
Method Code:	H141
Quantity Tons:	0.00900
Quantity Waste:	18.000000
Quantity Unit:	P
Number of Containers:	1
Type of Container:	NULL
Quantity Type:	NULL
State Code:	612
Year:	2018
EM Manifest ID:	011197363FLE20180325_D_1
Generator EPA ID:	CAH777001876
Shipment Date:	2018-03-25
Manifest Number:	011197363FLE
Line Number:	2
Method Code:	H141
Quantity Tons:	0.19800
Quantity Waste:	396.000000
Quantity Unit:	P

Map ID  
Direction  
Distance  
Elevation

MAP FINDINGS

Site

Database(s)

EDR ID Number  
EPA ID Number

COUNTY OF RIVERSIDE-WASTE MANAGEMENT DEPARTMENT (Continued)

S118230467

Number of Containers:	2
Type of Container:	NULL
Quantity Type:	NULL
State Code:	612
Year:	2018
EM Manifest ID:	011197364FLE20180325_D_1
Shipment Date:	3/25/2018
Receipt Date:	3/30/2018
Manifest Number:	011197364FLE
Generator EPA ID:	CAH777001876
Name:	RIVERSIDE - CORONA RIVERSIDE COUNTY WMD
Address:	Not reported
Address 2:	Not reported
City:	Not reported
Zip:	Not reported
Telephone:	Not reported
Contact:	Not reported
Contact Telephone:	Not reported
Transporter 1 EPA ID:	MAD039322250
Transporter 1 Emergency Number:	Not reported
Transporter 2 EPA ID:	ALR000007237
Transporter 2 Emergency Number:	Not reported
TSDf EPA ID:	NED981723513
TSDf Name:	CLEAN HARBORS ENVIRONMENTAL SERVICES INC
TSDf Address 1:	Not reported
TSDf Address 2:	Not reported
TSDf City:	Not reported
TSDf Zip:	Not reported
TSDf Telephone:	Not reported
State:	
Year:	2018
EM Manifest ID:	011197364FLE20180325_D_1
Generator EPA ID:	CAH777001876
Shipment Date:	2018-03-25
Manifest Number:	011197364FLE
Line Number:	1
Method Code:	H040
Quantity Tons:	2.43750
Quantity Waste:	4875.000000
Quantity Unit:	P
Number of Containers:	25
Type of Container:	NULL
Quantity Type:	NULL
State Code:	612
Year:	2018
EM Manifest ID:	011197364FLE20180325_D_1
Generator EPA ID:	CAH777001876
Shipment Date:	2018-03-25
Manifest Number:	011197364FLE
Line Number:	2
Method Code:	H040
Quantity Tons:	3.35350
Quantity Waste:	6707.000000
Quantity Unit:	P

Map ID  
Direction  
Distance  
Elevation

MAP FINDINGS

Site

Database(s)

EDR ID Number  
EPA ID Number

COUNTY OF RIVERSIDE-WASTE MANAGEMENT DEPARTMENT (Continued)

S118230467

Number of Containers:	33
Type of Container:	NULL
Quantity Type:	NULL
State Code:	612
Year:	2018
EM Manifest ID:	011197364FLE20180325_D_1
Generator EPA ID:	CAH777001876
Shipment Date:	2018-03-25
Manifest Number:	011197364FLE
Line Number:	3
Method Code:	H040
Quantity Tons:	0.24450
Quantity Waste:	489.000000
Quantity Unit:	P
Number of Containers:	1
Type of Container:	NULL
Quantity Type:	NULL
State Code:	612
Year:	2018
EM Manifest ID:	011197364FLE20180325_D_1
Generator EPA ID:	CAH777001876
Shipment Date:	2018-03-25
Manifest Number:	011197364FLE
Line Number:	4
Method Code:	H040
Quantity Tons:	0.06300
Quantity Waste:	126.000000
Quantity Unit:	P
Number of Containers:	1
Type of Container:	NULL
Quantity Type:	NULL
State Code:	612
Year:	2018
EM Manifest ID:	010008467FLE20170312_D_1
Shipment Date:	3/12/2017
Receipt Date:	3/23/2017
Manifest Number:	010008467FLE
Generator EPA ID:	CAH777001876
Name:	RIVERSIDE - CORONA RIVERSIDE COUNTY WMD
Address:	Not reported
Address 2:	Not reported
City:	Not reported
Zip:	Not reported
Telephone:	Not reported
Contact:	Not reported
Contact Telephone:	Not reported
Transporter 1 EPA ID:	MAD039322250
Transporter 1 Emergency Number:	Not reported
Transporter 2 EPA ID:	MOR000501973
Transporter 2 Emergency Number:	Not reported
TSDf EPA ID:	NED981723513
TSDf Name:	CLEAN HARBORS ENVIRONMENTAL SERVICE INC
TSDf Address 1:	Not reported

Map ID  
Direction  
Distance  
Elevation

MAP FINDINGS

Site

Database(s)

EDR ID Number  
EPA ID Number

COUNTY OF RIVERSIDE-WASTE MANAGEMENT DEPARTMENT (Continued)

S118230467

TSDf Address 2: Not reported  
TSDf City: Not reported  
TSDf Zip: Not reported  
TSDf Telephone: Not reported

State:

Year: 2018  
EM Manifest ID: 010008467FLE20170312\_D\_1  
Generator EPA ID: CAH777001876  
Shipment Date: 2017-03-12  
Manifest Number: 010008467FLE  
Line Number: 1  
Method Code: H141  
Quantity Tons: 0.00600  
Quantity Waste: 12.000000  
Quantity Unit: P  
Number of Containers: 1  
Type of Container: NULL  
Quantity Type: NULL  
State Code: 612

Year: 2018  
EM Manifest ID: 010008467FLE20170312\_D\_1  
Generator EPA ID: CAH777001876  
Shipment Date: 2017-03-12  
Manifest Number: 010008467FLE  
Line Number: 2  
Method Code: H141  
Quantity Tons: 0.00500  
Quantity Waste: 10.000000  
Quantity Unit: P  
Number of Containers: 1  
Type of Container: NULL  
Quantity Type: NULL  
State Code: 612

Year: 2018  
EM Manifest ID: 010008467FLE20170312\_D\_1  
Generator EPA ID: CAH777001876  
Shipment Date: 2017-03-12  
Manifest Number: 010008467FLE  
Line Number: 3  
Method Code: H040  
Quantity Tons: 0.37750  
Quantity Waste: 755.000000  
Quantity Unit: P  
Number of Containers: 4  
Type of Container: NULL  
Quantity Type: NULL  
State Code: 612

Year: 2018  
EM Manifest ID: 010008467FLE20170312\_D\_1  
Generator EPA ID: CAH777001876  
Shipment Date: 2017-03-12  
Manifest Number: 010008467FLE  
Line Number: 4  
Method Code: H040

Map ID  
Direction  
Distance  
Elevation

MAP FINDINGS

Site

Database(s)

EDR ID Number  
EPA ID Number

COUNTY OF RIVERSIDE-WASTE MANAGEMENT DEPARTMENT (Continued)

S118230467

Quantity Tons: 0.10400  
Quantity Waste: 208.000000  
Quantity Unit: P  
Number of Containers: 1  
Type of Container: NULL  
Quantity Type: NULL  
State Code: 612

Year: 2018  
EM Manifest ID: 010008467FLE20170312\_D\_1  
Generator EPA ID: CAH777001876  
Shipment Date: 2017-03-12  
Manifest Number: 010008467FLE  
Line Number: 5  
Method Code: H040  
Quantity Tons: 0.18350  
Quantity Waste: 367.000000  
Quantity Unit: P  
Number of Containers: 2  
Type of Container: NULL  
Quantity Type: NULL  
State Code: 612

Year: 2018  
EM Manifest ID: 010008466FLE20170312\_D\_1  
Shipment Date: 3/12/2013  
Receipt Date: 3/23/2017  
Manifest Number: 010008466FLE  
Generator EPA ID: CAH777001876  
Name: RIVERSIDE - CORONA RIVERSIDE COUNTY WMD  
Address: Not reported  
Address 2: Not reported  
City: Not reported  
Zip: Not reported  
Telephone: Not reported  
Contact: Not reported  
Contact Telephone: Not reported  
Transporter 1 EPA ID: MAD039322250  
Transporter 1 Emergency Number: Not reported  
Transporter 2 EPA ID: MOR000501973  
Transporter 2 Emergency Number: Not reported  
TSDf EPA ID: NED981723513  
TSDf Name: CLEAN HARBORS ENVIRONMENTAL SERVICE INC  
TSDf Address 1: Not reported  
TSDf Address 2: Not reported  
TSDf City: Not reported  
TSDf Zip: Not reported  
TSDf Telephone: Not reported

State:  
Year: 2018  
EM Manifest ID: 010008466FLE20170312\_D\_1  
Generator EPA ID: CAH777001876  
Shipment Date: 2013-03-12  
Manifest Number: 010008466FLE  
Line Number: 1  
Method Code: H040

Map ID  
Direction  
Distance  
Elevation

MAP FINDINGS

Site

Database(s)

EDR ID Number  
EPA ID Number

COUNTY OF RIVERSIDE-WASTE MANAGEMENT DEPARTMENT (Continued)

S118230467

Quantity Tons:	2.91150
Quantity Waste:	5823.000000
Quantity Unit:	P
Number of Containers:	30
Type of Container:	NULL
Quantity Type:	NULL
State Code:	612
Year:	2018
EM Manifest ID:	010008466FLE20170312_D_1
Generator EPA ID:	CAH777001876
Shipment Date:	2013-03-12
Manifest Number:	010008466FLE
Line Number:	2
Method Code:	H040
Quantity Tons:	0.76600
Quantity Waste:	1532.000000
Quantity Unit:	P
Number of Containers:	2
Type of Container:	NULL
Quantity Type:	NULL
State Code:	612
Year:	2018
EM Manifest ID:	010911788FLE20171015_D_1
Shipment Date:	10/15/2017
Receipt Date:	10/25/2017
Manifest Number:	010911788FLE
Generator EPA ID:	CAH777001876
Name:	RIVERSIDE - CORONA RIVERSIDE COUNTY WMD
Address:	Not reported
Address 2:	Not reported
City:	Not reported
Zip:	Not reported
Telephone:	Not reported
Contact:	Not reported
Contact Telephone:	Not reported
Transporter 1 EPA ID:	MAD039322250
Transporter 1 Emergency Number:	Not reported
Transporter 2 EPA ID:	ALR000007237
Transporter 2 Emergency Number:	Not reported
TSDf EPA ID:	NED981723513
TSDf Name:	CLEAN HARBORS ENVIRONMENTAL SERVICES INC
TSDf Address 1:	Not reported
TSDf Address 2:	Not reported
TSDf City:	Not reported
TSDf Zip:	Not reported
TSDf Telephone:	Not reported
State:	
Year:	2018
EM Manifest ID:	010911788FLE20171015_D_1
Generator EPA ID:	CAH777001876
Shipment Date:	2017-10-15
Manifest Number:	010911788FLE
Line Number:	1
Method Code:	H141

Map ID  
Direction  
Distance  
Elevation

MAP FINDINGS

Site

Database(s)

EDR ID Number  
EPA ID Number

COUNTY OF RIVERSIDE-WASTE MANAGEMENT DEPARTMENT (Continued)

S118230467

Quantity Tons:	0.00900
Quantity Waste:	18.000000
Quantity Unit:	P
Number of Containers:	1
Type of Container:	NULL
Quantity Type:	NULL
State Code:	612
Year:	2018
EM Manifest ID:	010911788FLE20171015_D_1
Generator EPA ID:	CAH777001876
Shipment Date:	2017-10-15
Manifest Number:	010911788FLE
Line Number:	2
Method Code:	H040
Quantity Tons:	2.27500
Quantity Waste:	4550.000000
Quantity Unit:	P
Number of Containers:	24
Type of Container:	NULL
Quantity Type:	NULL
State Code:	612
Year:	2018
EM Manifest ID:	010911788FLE20171015_D_1
Generator EPA ID:	CAH777001876
Shipment Date:	2017-10-15
Manifest Number:	010911788FLE
Line Number:	3
Method Code:	H040
Quantity Tons:	0.00700
Quantity Waste:	14.000000
Quantity Unit:	P
Number of Containers:	1
Type of Container:	NULL
Quantity Type:	NULL
State Code:	612
Year:	2018
EM Manifest ID:	010911788FLE20171015_D_1
Generator EPA ID:	CAH777001876
Shipment Date:	2017-10-15
Manifest Number:	010911788FLE
Line Number:	4
Method Code:	H040
Quantity Tons:	0.69200
Quantity Waste:	1384.000000
Quantity Unit:	P
Number of Containers:	2
Type of Container:	NULL
Quantity Type:	NULL
State Code:	612
Year:	2018
EM Manifest ID:	010911788FLE20171015_D_1
Generator EPA ID:	CAH777001876
Shipment Date:	2017-10-15

Map ID  
Direction  
Distance  
Elevation

MAP FINDINGS

Site

Database(s)

EDR ID Number  
EPA ID Number

COUNTY OF RIVERSIDE-WASTE MANAGEMENT DEPARTMENT (Continued)

S118230467

Manifest Number: 010911788FLE  
Line Number: 5  
Method Code: H141  
Quantity Tons: 0.00400  
Quantity Waste: 8.000000  
Quantity Unit: P  
Number of Containers: 1  
Type of Container: NULL  
Quantity Type: NULL  
State Code: 612

Year: 2018  
EM Manifest ID: 010911788FLE20171015\_D\_1  
Generator EPA ID: CAH777001876  
Shipment Date: 2017-10-15  
Manifest Number: 010911788FLE  
Line Number: 6  
Method Code: H040  
Quantity Tons: 0.03400  
Quantity Waste: 68.000000  
Quantity Unit: P  
Number of Containers: 1  
Type of Container: NULL  
Quantity Type: NULL  
State Code: 612

Year: 2018  
EM Manifest ID: 010911788FLE20171015\_D\_1  
Generator EPA ID: CAH777001876  
Shipment Date: 2017-10-15  
Manifest Number: 010911788FLE  
Line Number: 7  
Method Code: H040  
Quantity Tons: 0.33500  
Quantity Waste: 670.000000  
Quantity Unit: P  
Number of Containers: 3  
Type of Container: NULL  
Quantity Type: NULL  
State Code: 612

Year: 2018  
EM Manifest ID: 010911788FLE20171015\_D\_1  
Generator EPA ID: CAH777001876  
Shipment Date: 2017-10-15  
Manifest Number: 010911788FLE  
Line Number: 8  
Method Code: H040  
Quantity Tons: 0.21700  
Quantity Waste: 434.000000  
Quantity Unit: P  
Number of Containers: 2  
Type of Container: NULL  
Quantity Type: NULL  
State Code: 612

Year: 2018



Map ID  
Direction  
Distance  
Elevation

MAP FINDINGS

Site

Database(s)

EDR ID Number  
EPA ID Number

COUNTY OF RIVERSIDE-WASTE MANAGEMENT DEPARTMENT (Continued)

S118230467

EM Manifest ID: 010911788FLE20171015\_D\_1  
Generator EPA ID: CAH777001876  
Shipment Date: 2017-10-15  
Manifest Number: 010911788FLE  
Line Number: 9  
Method Code: H040  
Quantity Tons: 0.09200  
Quantity Waste: 184.000000  
Quantity Unit: P  
Number of Containers: 1  
Type of Container: NULL  
Quantity Type: NULL  
State Code: 612

Year: 2018  
EM Manifest ID: 191202  
Shipment Date: 10/14/2018  
Receipt Date: 11/10/2018  
Manifest Number: 012532683FLE  
Generator EPA ID: CAH777001876  
Name: RIVERSIDE - CORONA  
Address: CORONA CITY HALL PARKING LOT  
Address 2: 400 South Vicentia Avenue  
City: CORONA  
Zip: 92882  
Telephone: 800-483-3718  
Contact: Lisa Thompson  
Contact Telephone: 951-486-3265  
Transporter 1 EPA ID: MAD039322250  
Transporter 1 Emergency Number: Not reported  
Transporter 2 EPA ID: MAD039322250  
Transporter 2 Emergency Number: Not reported  
TSDf EPA ID: ARD069748192  
TSDf Name: Clean Harbors El Dorado LLC  
TSDf Address 1: 309 American Circle  
TSDf Address 2: Not reported  
TSDf City: El Dorado  
TSDf Zip: 71730  
TSDf Telephone: 800-483-3718

State:

Year: 2018  
EM Manifest ID: 191202  
Generator EPA ID: CAH777001876  
Shipment Date: 2018-10-14  
Manifest Number: 012532683FLE  
Line Number: 1  
Method Code: H040  
Quantity Tons: 0.00600  
Quantity Waste: 12.000000  
Quantity Unit: P  
Number of Containers: 1  
Type of Container: Metal drums, barrels, kegs  
Quantity Type: Pounds  
State Code: 612

Map ID  
Direction  
Distance  
Elevation

MAP FINDINGS

Site

Database(s)

EDR ID Number  
EPA ID Number

COUNTY OF RIVERSIDE-WASTE MANAGEMENT DEPARTMENT (Continued)

S118230467

Year: 2018  
EM Manifest ID: 165751  
Shipment Date: 10/14/2018  
Receipt Date: 10/22/2018  
Manifest Number: 012532685FLE  
Generator EPA ID: CAH777001876  
Name: RIVERSIDE - CORONA  
Address: CORONA CITY HALL PARKING LOT  
Address 2: 400 South Vicentia Avenue  
City: CORONA  
Zip: 92882  
Telephone: 800-483-3718  
Contact: Lisa Thompson  
Contact Telephone: 951-486-3265  
Transporter 1 EPA ID: MAD039322250  
Transporter 1 Emergency Number: Not reported  
Transporter 2 EPA ID: ALR000007237  
Transporter 2 Emergency Number: Not reported  
TSDf EPA ID: NED981723513  
TSDf Name: Clean Harbors Environmental Services, Inc.  
TSDf Address 1: 2247 South Highway 71  
TSDf Address 2: Not reported  
TSDf City: Kimball  
TSDf Zip: 69145  
TSDf Telephone: 800-483-3718

State:

Year: 2018  
EM Manifest ID: 165751  
Generator EPA ID: CAH777001876  
Shipment Date: 2018-10-14  
Manifest Number: 012532685FLE  
Line Number: 1  
Method Code: H040  
Quantity Tons: 1.44800  
Quantity Waste: 2896.000000  
Quantity Unit: P  
Number of Containers: 15  
Type of Container: Fiberboard or plastic drums, barrels, kegs  
Quantity Type: Pounds  
State Code: 612

Year: 2018  
EM Manifest ID: 165751  
Generator EPA ID: CAH777001876  
Shipment Date: 2018-10-14  
Manifest Number: 012532685FLE  
Line Number: 2  
Method Code: H040  
Quantity Tons: 1.45300  
Quantity Waste: 2906.000000  
Quantity Unit: P  
Number of Containers: 15  
Type of Container: Fiberboard or plastic drums, barrels, kegs  
Quantity Type: Pounds  
State Code: 612

Year: 2018

Map ID  
Direction  
Distance  
Elevation

MAP FINDINGS

Site

Database(s)

EDR ID Number  
EPA ID Number

COUNTY OF RIVERSIDE-WASTE MANAGEMENT DEPARTMENT (Continued)

S118230467

EM Manifest ID: 165751  
Generator EPA ID: CAH777001876  
Shipment Date: 2018-10-14  
Manifest Number: 012532685FLE  
Line Number: 3  
Method Code: H040  
Quantity Tons: 0.27300  
Quantity Waste: 546.000000  
Quantity Unit: P  
Number of Containers: 1  
Type of Container: Fiber or plastic boxes, cartons, cases  
Quantity Type: Pounds  
State Code: 612

Year: 2018  
EM Manifest ID: 165751  
Generator EPA ID: CAH777001876  
Shipment Date: 2018-10-14  
Manifest Number: 012532685FLE  
Line Number: 4  
Method Code: H040  
Quantity Tons: 0.23700  
Quantity Waste: 474.000000  
Quantity Unit: P  
Number of Containers: 1  
Type of Container: Fiber or plastic boxes, cartons, cases  
Quantity Type: Pounds  
State Code: 612

Year: 2018  
EM Manifest ID: 165751  
Generator EPA ID: CAH777001876  
Shipment Date: 2018-10-14  
Manifest Number: 012532685FLE  
Line Number: 5  
Method Code: H040  
Quantity Tons: 0.10950  
Quantity Waste: 219.000000  
Quantity Unit: P  
Number of Containers: 1  
Type of Container: Fiberboard or plastic drums, barrels, kegs  
Quantity Type: Pounds  
State Code: 612

Year: 2018  
EM Manifest ID: 165751  
Generator EPA ID: CAH777001876  
Shipment Date: 2018-10-14  
Manifest Number: 012532685FLE  
Line Number: 6  
Method Code: H040  
Quantity Tons: 0.09550  
Quantity Waste: 191.000000  
Quantity Unit: P  
Number of Containers: 1  
Type of Container: Fiberboard or plastic drums, barrels, kegs  
Quantity Type: Pounds

Map ID  
Direction  
Distance  
Elevation

MAP FINDINGS

Site

Database(s)

EDR ID Number  
EPA ID Number

COUNTY OF RIVERSIDE-WASTE MANAGEMENT DEPARTMENT (Continued)

S118230467

State Code: 612  
Year: 2018  
EM Manifest ID: 165751  
Generator EPA ID: CAH777001876  
Shipment Date: 2018-10-14  
Manifest Number: 012532685FLE  
Line Number: 7  
Method Code: H040  
Quantity Tons: 0.21000  
Quantity Waste: 420.000000  
Quantity Unit: P  
Number of Containers: 2  
Type of Container: Fiberboard or plastic drums, barrels, kegs  
Quantity Type: Pounds  
State Code: 612

Year: 2018  
EM Manifest ID: 165751  
Generator EPA ID: CAH777001876  
Shipment Date: 2018-10-14  
Manifest Number: 012532685FLE  
Line Number: 8  
Method Code: H040  
Quantity Tons: 0.04600  
Quantity Waste: 92.000000  
Quantity Unit: P  
Number of Containers: 1  
Type of Container: Fiberboard or plastic drums, barrels, kegs  
Quantity Type: Pounds  
State Code: 612

Year: 2018  
EM Manifest ID: 165751  
Generator EPA ID: CAH777001876  
Shipment Date: 2018-10-14  
Manifest Number: 012532685FLE  
Line Number: 10  
Method Code: H040  
Quantity Tons: 0.27950  
Quantity Waste: 559.000000  
Quantity Unit: P  
Number of Containers: 1  
Type of Container: Fiber or plastic boxes, cartons, cases  
Quantity Type: Pounds  
State Code: 612

Year: 2018  
EM Manifest ID: 165751  
Generator EPA ID: CAH777001876  
Shipment Date: 2018-10-14  
Manifest Number: 012532685FLE  
Line Number: 11  
Method Code: H040  
Quantity Tons: 0.96450  
Quantity Waste: 1929.000000  
Quantity Unit: P

Map ID  
Direction  
Distance  
Elevation

MAP FINDINGS

Site

Database(s)

EDR ID Number  
EPA ID Number

COUNTY OF RIVERSIDE-WASTE MANAGEMENT DEPARTMENT (Continued)

S118230467

Number of Containers: 10  
Type of Container: Fiberboard or plastic drums, barrels, kegs  
Quantity Type: Pounds  
State Code: 612

Year: 2018  
EM Manifest ID: 169522  
Shipment Date: 10/14/2018  
Receipt Date: 10/22/2018  
Manifest Number: 012532684FLE  
Generator EPA ID: CAH777001876  
Name: RIVERSIDE - CORONA  
Address: CORONA CITY HALL PARKING LOT  
Address 2: 400 South Vicentia Avenue  
City: CORONA  
Zip: 92882  
Telephone: 800-483-3718  
Contact: Lisa Thompson  
Contact Telephone: 951-486-3265  
Transporter 1 EPA ID: MAD039322250  
Transporter 1 Emergency Number: Not reported  
Transporter 2 EPA ID: ALR000007237  
Transporter 2 Emergency Number: Not reported  
TSDf EPA ID: NED981723513  
TSDf Name: Clean Harbors Environmental Services, Inc.  
TSDf Address 1: 2247 South Highway 71  
TSDf Address 2: Not reported  
TSDf City: Kimball  
TSDf Zip: 69145  
TSDf Telephone: 800-483-3718

State:

Year: 2018  
EM Manifest ID: 169522  
Generator EPA ID: CAH777001876  
Shipment Date: 2018-10-14  
Manifest Number: 012532684FLE  
Line Number: 6  
Method Code: H141  
Quantity Tons: 0.08450  
Quantity Waste: 169.000000  
Quantity Unit: P  
Number of Containers: 1  
Type of Container: Fiberboard or plastic drums, barrels, kegs  
Quantity Type: Pounds  
State Code: 612

Year: 2018  
EM Manifest ID: 193456  
Shipment Date: 10/14/2018  
Receipt Date: 10/28/2018  
Manifest Number: 012532686FLE  
Generator EPA ID: CAH777001876  
Name: RIVERSIDE - CORONA  
Address: CORONA CITY HALL PARKING LOT  
Address 2: 400 South Vicentia Avenue

Map ID  
Direction  
Distance  
Elevation

MAP FINDINGS

Site

Database(s)

EDR ID Number  
EPA ID Number

COUNTY OF RIVERSIDE-WASTE MANAGEMENT DEPARTMENT (Continued)

S118230467

City: CORONA  
Zip: 92882  
Telephone: 800-483-3718  
Contact: Lisa Thompson  
Contact Telephone: 951-486-3265  
Transporter 1 EPA ID: MAD039322250  
Transporter 1 Emergency Number: Not reported  
Transporter 2 EPA ID: MAD039322250  
Transporter 2 Emergency Number: Not reported  
TSDf EPA ID: CAD044429835  
TSDf Name: Clean Harbors Wilmington LLC  
TSDf Address 1: 1737 East Denni Street  
TSDf Address 2: Not reported  
TSDf City: Wilmington  
TSDf Zip: 90744  
TSDf Telephone: 800-483-3718

State:

Year: 2018  
EM Manifest ID: 193456  
Generator EPA ID: CAH777001876  
Shipment Date: 2018-10-14  
Manifest Number: 012532686FLE  
Line Number: 2  
Method Code: H141  
Quantity Tons: 0.50040  
Quantity Waste: 120.000000  
Quantity Unit: G  
Number of Containers: 3  
Type of Container: Metal drums, barrels, kegs  
Quantity Type: Gallons  
State Code: 612

Year: 2018  
EM Manifest ID: 193456  
Generator EPA ID: CAH777001876  
Shipment Date: 2018-10-14  
Manifest Number: 012532686FLE  
Line Number: 3  
Method Code: H141  
Quantity Tons: 2.18925  
Quantity Waste: 525.000000  
Quantity Unit: G  
Number of Containers: 2  
Type of Container: Portable tanks  
Quantity Type: Gallons  
State Code: 612

Additional Info:

Year: 2017  
Gen EPA ID: CAH777001876

Shipment Date: 20171015  
Creation Date: Not reported  
Receipt Date: Not reported  
Manifest ID: 012878356JJK

Map ID  
Direction  
Distance  
Elevation

MAP FINDINGS

Site

Database(s)

EDR ID Number  
EPA ID Number

COUNTY OF RIVERSIDE-WASTE MANAGEMENT DEPARTMENT (Continued)

S118230467

Trans EPA ID: Not reported  
Trans Name: Not reported  
Trans 2 EPA ID: Not reported  
Trans 2 Name: Not reported  
TSDf EPA ID: Not reported  
Trans Name: Not reported  
TSDf Alt EPA ID: Not reported  
TSDf Alt Name: Not reported  
Waste Code Description: - Not reported  
RCRA Code: Not reported  
Meth Code: H141 - Storage, Bulking, And/Or Transfer Off Site--No Treatment/Reovery (H010-H129) Or (H131-H135)  
  
Quantity Tons: Not reported  
Waste Quantity: Not reported  
Quantity Unit: Not reported  
Additional Code 1: Not reported  
Additional Code 2: Not reported  
Additional Code 3: Not reported  
Additional Code 4: Not reported  
Additional Code 5: Not reported

Shipment Date: 20171015  
Creation Date: Not reported  
Receipt Date: Not reported  
Manifest ID: 012878356JJK  
Trans EPA ID: Not reported  
Trans Name: Not reported  
Trans 2 EPA ID: Not reported  
Trans 2 Name: Not reported  
TSDf EPA ID: Not reported  
Trans Name: Not reported  
TSDf Alt EPA ID: Not reported  
TSDf Alt Name: Not reported  
Waste Code Description: 612 - Household waste  
RCRA Code: Not reported  
Meth Code: - Not reported  
Quantity Tons: 0.02  
Waste Quantity: 40  
Quantity Unit: P  
Additional Code 1: Not reported  
Additional Code 2: Not reported  
Additional Code 3: Not reported  
Additional Code 4: Not reported  
Additional Code 5: Not reported

Shipment Date: 20171015  
Creation Date: Not reported  
Receipt Date: Not reported  
Manifest ID: 012878356JJK  
Trans EPA ID: Not reported  
Trans Name: Not reported  
Trans 2 EPA ID: Not reported  
Trans 2 Name: Not reported  
TSDf EPA ID: Not reported  
Trans Name: Not reported  
TSDf Alt EPA ID: Not reported  
TSDf Alt Name: Not reported

Map ID  
Direction  
Distance  
Elevation

MAP FINDINGS

Site

Database(s)

EDR ID Number  
EPA ID Number

COUNTY OF RIVERSIDE-WASTE MANAGEMENT DEPARTMENT (Continued)

S118230467

Waste Code Description:	612 - Household waste
RCRA Code:	Not reported
Meth Code:	H141 - Storage, Bulking, And/Or Transfer Off Site--No Treatment/Reovery (H010-H129) Or (H131-H135)
Quantity Tons:	0.005
Waste Quantity:	10
Quantity Unit:	P
Additional Code 1:	Not reported
Additional Code 2:	Not reported
Additional Code 3:	Not reported
Additional Code 4:	Not reported
Additional Code 5:	Not reported
Shipment Date:	20171015
Creation Date:	Not reported
Receipt Date:	Not reported
Manifest ID:	012878356JJK
Trans EPA ID:	Not reported
Trans Name:	Not reported
Trans 2 EPA ID:	Not reported
Trans 2 Name:	Not reported
TSDf EPA ID:	Not reported
Trans Name:	Not reported
TSDf Alt EPA ID:	Not reported
TSDf Alt Name:	Not reported
Waste Code Description:	- Not reported
RCRA Code:	Not reported
Meth Code:	H141 - Storage, Bulking, And/Or Transfer Off Site--No Treatment/Reovery (H010-H129) Or (H131-H135)
Quantity Tons:	Not reported
Waste Quantity:	Not reported
Quantity Unit:	Not reported
Additional Code 1:	Not reported
Additional Code 2:	Not reported
Additional Code 3:	Not reported
Additional Code 4:	Not reported
Additional Code 5:	Not reported
Shipment Date:	20171015
Creation Date:	Not reported
Receipt Date:	Not reported
Manifest ID:	012878356JJK
Trans EPA ID:	Not reported
Trans Name:	Not reported
Trans 2 EPA ID:	Not reported
Trans 2 Name:	Not reported
TSDf EPA ID:	Not reported
Trans Name:	Not reported
TSDf Alt EPA ID:	Not reported
TSDf Alt Name:	Not reported
Waste Code Description:	- Not reported
RCRA Code:	Not reported
Meth Code:	H141 - Storage, Bulking, And/Or Transfer Off Site--No Treatment/Reovery (H010-H129) Or (H131-H135)
Quantity Tons:	Not reported
Waste Quantity:	Not reported
Quantity Unit:	Not reported



Map ID  
Direction  
Distance  
Elevation

MAP FINDINGS

Site

Database(s)

EDR ID Number  
EPA ID Number

COUNTY OF RIVERSIDE-WASTE MANAGEMENT DEPARTMENT (Continued)

S118230467

Additional Code 1: Not reported  
Additional Code 2: Not reported  
Additional Code 3: Not reported  
Additional Code 4: Not reported  
Additional Code 5: Not reported

Shipment Date: 20171015  
Creation Date: Not reported  
Receipt Date: Not reported  
Manifest ID: 012878356JJK  
Trans EPA ID: Not reported  
Trans Name: Not reported  
Trans 2 EPA ID: Not reported  
Trans 2 Name: Not reported  
TSDf EPA ID: Not reported  
Trans Name: Not reported  
TSDf Alt EPA ID: Not reported  
TSDf Alt Name: Not reported  
Waste Code Description: - Not reported  
RCRA Code: Not reported  
Meth Code: H141 - Storage, Bulking, And/Or Transfer Off Site--No Treatment/Reovery (H010-H129) Or (H131-H135)

Quantity Tons: Not reported  
Waste Quantity: Not reported  
Quantity Unit: Not reported  
Additional Code 1: Not reported  
Additional Code 2: Not reported  
Additional Code 3: Not reported  
Additional Code 4: Not reported  
Additional Code 5: Not reported

Shipment Date: 20171015  
Creation Date: Not reported  
Receipt Date: Not reported  
Manifest ID: 012878356JJK  
Trans EPA ID: Not reported  
Trans Name: Not reported  
Trans 2 EPA ID: Not reported  
Trans 2 Name: Not reported  
TSDf EPA ID: Not reported  
Trans Name: Not reported  
TSDf Alt EPA ID: Not reported  
TSDf Alt Name: Not reported  
Waste Code Description: 612 - Household waste  
RCRA Code: Not reported  
Meth Code: - Not reported

Quantity Tons: 0.04  
Waste Quantity: 80  
Quantity Unit: P  
Additional Code 1: Not reported  
Additional Code 2: Not reported  
Additional Code 3: Not reported  
Additional Code 4: Not reported  
Additional Code 5: Not reported

Shipment Date: 20171015  
Creation Date: Not reported

Map ID  
Direction  
Distance  
Elevation

MAP FINDINGS

Site

Database(s)

EDR ID Number  
EPA ID Number

COUNTY OF RIVERSIDE-WASTE MANAGEMENT DEPARTMENT (Continued)

S118230467

Receipt Date: Not reported  
Manifest ID: 012878356JJK  
Trans EPA ID: Not reported  
Trans Name: Not reported  
Trans 2 EPA ID: Not reported  
Trans 2 Name: Not reported  
TSDf EPA ID: Not reported  
Trans Name: Not reported  
TSDf Alt EPA ID: Not reported  
TSDf Alt Name: Not reported  
Waste Code Description: 612 - Household waste  
RCRA Code: Not reported  
Meth Code: - Not reported  
Quantity Tons: 0.005  
Waste Quantity: 10  
Quantity Unit: P  
Additional Code 1: Not reported  
Additional Code 2: Not reported  
Additional Code 3: Not reported  
Additional Code 4: Not reported  
Additional Code 5: Not reported

Shipment Date: 20171015  
Creation Date: Not reported  
Receipt Date: Not reported  
Manifest ID: 012878356JJK  
Trans EPA ID: Not reported  
Trans Name: Not reported  
Trans 2 EPA ID: Not reported  
Trans 2 Name: Not reported  
TSDf EPA ID: Not reported  
Trans Name: Not reported  
TSDf Alt EPA ID: Not reported  
TSDf Alt Name: Not reported  
Waste Code Description: 612 - Household waste  
RCRA Code: Not reported  
Meth Code: - Not reported  
Quantity Tons: 0.015  
Waste Quantity: 30  
Quantity Unit: P  
Additional Code 1: Not reported  
Additional Code 2: Not reported  
Additional Code 3: Not reported  
Additional Code 4: Not reported  
Additional Code 5: Not reported

Shipment Date: 20171015  
Creation Date: Not reported  
Receipt Date: Not reported  
Manifest ID: 012878356JJK  
Trans EPA ID: Not reported  
Trans Name: Not reported  
Trans 2 EPA ID: Not reported  
Trans 2 Name: Not reported  
TSDf EPA ID: Not reported  
Trans Name: Not reported  
TSDf Alt EPA ID: Not reported

Map ID  
Direction  
Distance  
Elevation

MAP FINDINGS

Site

Database(s)

EDR ID Number  
EPA ID Number

COUNTY OF RIVERSIDE-WASTE MANAGEMENT DEPARTMENT (Continued)

S118230467

TSDf Alt Name: Not reported  
Waste Code Description: 612 - Household waste  
RCRA Code: Not reported  
Meth Code: - Not reported  
Quantity Tons: 0.21  
Waste Quantity: 420  
Quantity Unit: P  
Additional Code 1: Not reported  
Additional Code 2: Not reported  
Additional Code 3: Not reported  
Additional Code 4: Not reported  
Additional Code 5: Not reported

Additional Info:

Year: 2016  
Gen EPA ID: CAH777001876

Shipment Date: 20151115  
Creation Date: 5/12/2016 9:59:35  
Receipt Date: Not reported  
Manifest ID: 012878194JJK  
Trans EPA ID: CAH111000450  
Trans Name: RIVERSIDE COUNTY WASTE RESOURCE DEPARTMENT  
Trans 2 EPA ID: Not reported  
Trans 2 Name: Not reported  
TSDf EPA ID: CAH111001253  
Trans Name: AGUA MANSA PHHWCF  
TSDf Alt EPA ID: Not reported  
TSDf Alt Name: Not reported  
Waste Code Description: 612 - Household waste  
RCRA Code: Not reported  
Meth Code: H141 - Storage, Bulking, And/Or Transfer Off Site--No Treatment/Reovery (H010-H129) Or (H131-H135)  
Quantity Tons: 0.009  
Waste Quantity: 18  
Quantity Unit: P  
Additional Code 1: Not reported  
Additional Code 2: Not reported  
Additional Code 3: Not reported  
Additional Code 4: Not reported  
Additional Code 5: Not reported

Shipment Date: 20151115  
Creation Date: Not reported  
Receipt Date: Not reported  
Manifest ID: 008740644FLE  
Trans EPA ID: MAD039322250  
Trans Name: CLEAN HARBORS ENVIRONMENTAL SERVICE INC  
Trans 2 EPA ID: Not reported  
Trans 2 Name: Not reported  
TSDf EPA ID: CAD044429835  
Trans Name: CLEAN HARBORS WILMINGTON LLC  
TSDf Alt EPA ID: Not reported  
TSDf Alt Name: Not reported  
Waste Code Description: 612 - Household waste  
RCRA Code: Not reported  
Meth Code: H141 - Storage, Bulking, And/Or Transfer Off Site--No

Map ID  
 Direction  
 Distance  
 Elevation

MAP FINDINGS

Site

Database(s)

EDR ID Number  
 EPA ID Number

**COUNTY OF RIVERSIDE-WASTE MANAGEMENT DEPARTMENT (Continued)**

**S118230467**

	Treatment/Reovery (H010-H129) Or (H131-H135)
Quantity Tons:	0.248
Waste Quantity:	496
Quantity Unit:	P
Additional Code 1:	Not reported
Additional Code 2:	Not reported
Additional Code 3:	Not reported
Additional Code 4:	Not reported
Additional Code 5:	Not reported
Shipment Date:	20151115
Creation Date:	Not reported
Receipt Date:	Not reported
Manifest ID:	012878194JJK
Trans EPA ID:	CAH111000450
Trans Name:	RIVERSIDE COUNTY WASTE RESOURCE DEPARTMENT
Trans 2 EPA ID:	Not reported
Trans 2 Name:	Not reported
TSDf EPA ID:	CAH111001253
Trans Name:	AGUA MANSA PHHWCF
TSDf Alt EPA ID:	Not reported
TSDf Alt Name:	Not reported
Waste Code Description:	612 - Household waste
RCRA Code:	Not reported
Meth Code:	- Not reported
Quantity Tons:	0.01
Waste Quantity:	20
Quantity Unit:	P
Additional Code 1:	Not reported
Additional Code 2:	Not reported
Additional Code 3:	Not reported
Additional Code 4:	Not reported
Additional Code 5:	Not reported
Shipment Date:	20151115
Creation Date:	Not reported
Receipt Date:	Not reported
Manifest ID:	012878194JJK
Trans EPA ID:	CAH111000450
Trans Name:	RIVERSIDE COUNTY WASTE RESOURCE DEPARTMENT
Trans 2 EPA ID:	Not reported
Trans 2 Name:	Not reported
TSDf EPA ID:	CAH111001253
Trans Name:	AGUA MANSA PHHWCF
TSDf Alt EPA ID:	Not reported
TSDf Alt Name:	Not reported
Waste Code Description:	- Not reported
RCRA Code:	Not reported
Meth Code:	H141 - Storage, Bulking, And/Or Transfer Off Site--No Treatment/Reovery (H010-H129) Or (H131-H135)
Quantity Tons:	Not reported
Waste Quantity:	Not reported
Quantity Unit:	Not reported
Additional Code 1:	Not reported
Additional Code 2:	Not reported
Additional Code 3:	Not reported
Additional Code 4:	Not reported

Map ID  
Direction  
Distance  
Elevation

MAP FINDINGS

Site

Database(s)

EDR ID Number  
EPA ID Number

COUNTY OF RIVERSIDE-WASTE MANAGEMENT DEPARTMENT (Continued)

S118230467

Additional Code 5:	Not reported
Shipment Date:	20151115
Creation Date:	Not reported
Receipt Date:	Not reported
Manifest ID:	012878194JJK
Trans EPA ID:	CAH111000450
Trans Name:	RIVERSIDE COUNTY WASTE RESOURCE DEPARTMENT
Trans 2 EPA ID:	Not reported
Trans 2 Name:	Not reported
TSDf EPA ID:	CAH111001253
Trans Name:	AGUA MANSA PHHWCF
TSDf Alt EPA ID:	Not reported
TSDf Alt Name:	Not reported
Waste Code Description:	612 - Household waste
RCRA Code:	Not reported
Meth Code:	H141 - Storage, Bulking, And/Or Transfer Off Site--No Treatment/Reovery (H010-H129) Or (H131-H135)
Quantity Tons:	0.003
Waste Quantity:	6
Quantity Unit:	P
Additional Code 1:	Not reported
Additional Code 2:	Not reported
Additional Code 3:	Not reported
Additional Code 4:	Not reported
Additional Code 5:	Not reported
Shipment Date:	20151115
Creation Date:	Not reported
Receipt Date:	Not reported
Manifest ID:	012878194JJK
Trans EPA ID:	CAH111000450
Trans Name:	RIVERSIDE COUNTY WASTE RESOURCE DEPARTMENT
Trans 2 EPA ID:	Not reported
Trans 2 Name:	Not reported
TSDf EPA ID:	CAH111001253
Trans Name:	AGUA MANSA PHHWCF
TSDf Alt EPA ID:	Not reported
TSDf Alt Name:	Not reported
Waste Code Description:	612 - Household waste
RCRA Code:	Not reported
Meth Code:	- Not reported
Quantity Tons:	0.002
Waste Quantity:	4
Quantity Unit:	P
Additional Code 1:	Not reported
Additional Code 2:	Not reported
Additional Code 3:	Not reported
Additional Code 4:	Not reported
Additional Code 5:	Not reported
Shipment Date:	20151115
Creation Date:	Not reported
Receipt Date:	Not reported
Manifest ID:	012878194JJK
Trans EPA ID:	CAH111000450
Trans Name:	RIVERSIDE COUNTY WASTE RESOURCE DEPARTMENT

Map ID  
Direction  
Distance  
Elevation

MAP FINDINGS

Site

Database(s)

EDR ID Number  
EPA ID Number

COUNTY OF RIVERSIDE-WASTE MANAGEMENT DEPARTMENT (Continued)

S118230467

Trans 2 EPA ID:	Not reported
Trans 2 Name:	Not reported
TSDf EPA ID:	CAH111001253
Trans Name:	AGUA MANSA PHHWCF
TSDf Alt EPA ID:	Not reported
TSDf Alt Name:	Not reported
Waste Code Description:	- Not reported
RCRA Code:	Not reported
Meth Code:	H141 - Storage, Bulking, And/Or Transfer Off Site--No Treatment/Reovery (H010-H129) Or (H131-H135)
Quantity Tons:	Not reported
Waste Quantity:	Not reported
Quantity Unit:	Not reported
Additional Code 1:	Not reported
Additional Code 2:	Not reported
Additional Code 3:	Not reported
Additional Code 4:	Not reported
Additional Code 5:	Not reported
Shipment Date:	20151115
Creation Date:	Not reported
Receipt Date:	Not reported
Manifest ID:	012878194JJK
Trans EPA ID:	CAH111000450
Trans Name:	RIVERSIDE COUNTY WASTE RESOURCE DEPARTMENT
Trans 2 EPA ID:	Not reported
Trans 2 Name:	Not reported
TSDf EPA ID:	CAH111001253
Trans Name:	AGUA MANSA PHHWCF
TSDf Alt EPA ID:	Not reported
TSDf Alt Name:	Not reported
Waste Code Description:	612 - Household waste
RCRA Code:	Not reported
Meth Code:	- Not reported
Quantity Tons:	0.4125
Waste Quantity:	825
Quantity Unit:	P
Additional Code 1:	Not reported
Additional Code 2:	Not reported
Additional Code 3:	Not reported
Additional Code 4:	Not reported
Additional Code 5:	Not reported
Shipment Date:	20151115
Creation Date:	Not reported
Receipt Date:	Not reported
Manifest ID:	012878194JJK
Trans EPA ID:	CAH111000450
Trans Name:	RIVERSIDE COUNTY WASTE RESOURCE DEPARTMENT
Trans 2 EPA ID:	Not reported
Trans 2 Name:	Not reported
TSDf EPA ID:	CAH111001253
Trans Name:	AGUA MANSA PHHWCF
TSDf Alt EPA ID:	Not reported
TSDf Alt Name:	Not reported
Waste Code Description:	- Not reported
RCRA Code:	Not reported

Map ID  
Direction  
Distance  
Elevation

MAP FINDINGS

Site

Database(s)

EDR ID Number  
EPA ID Number

COUNTY OF RIVERSIDE-WASTE MANAGEMENT DEPARTMENT (Continued)

S118230467

Meth Code: H141 - Storage, Bulking, And/Or Transfer Off Site--No Treatment/Reovery (H010-H129) Or (H131-H135)

Quantity Tons: Not reported  
Waste Quantity: Not reported  
Quantity Unit: Not reported  
Additional Code 1: Not reported  
Additional Code 2: Not reported  
Additional Code 3: Not reported  
Additional Code 4: Not reported  
Additional Code 5: Not reported

Shipment Date: 20151115  
Creation Date: Not reported  
Receipt Date: Not reported  
Manifest ID: 012878194JJK  
Trans EPA ID: CAH111000450  
Trans Name: RIVERSIDE COUNTY WASTE RESOURCE DEPARTMENT  
Trans 2 EPA ID: Not reported  
Trans 2 Name: Not reported  
TSDf EPA ID: CAH111001253  
Trans Name: AGUA MANSA PHHWCF  
TSDf Alt EPA ID: Not reported  
TSDf Alt Name: Not reported  
Waste Code Description: 612 - Household waste  
RCRA Code: Not reported  
Meth Code: - Not reported  
Quantity Tons: 0.01  
Waste Quantity: 20  
Quantity Unit: P  
Additional Code 1: Not reported  
Additional Code 2: Not reported  
Additional Code 3: Not reported  
Additional Code 4: Not reported  
Additional Code 5: Not reported

Additional Info:  
Year: 2015  
Gen EPA ID: CAH777001876

Shipment Date: 20151115  
Creation Date: Not reported  
Receipt Date: Not reported  
Manifest ID: 008740642FLE  
Trans EPA ID: MAD039322250  
Trans Name: CLEAN HARBORS ENVIRONMENTAL SERVICE INC  
Trans 2 EPA ID: AZR000513770  
Trans 2 Name: SLT EXPRESSWAY INC  
TSDf EPA ID: UTD981552177  
Trans Name: CLEAN HARBORS ARAGONITE LLC  
TSDf Alt EPA ID: Not reported  
TSDf Alt Name: Not reported  
Waste Code Description: 612 - Household waste  
RCRA Code: Not reported  
Meth Code: H040 - Incineration--Thermal Destruction Other Than Use As A Fuel  
Quantity Tons: 0.0825  
Waste Quantity: 165  
Quantity Unit: P

Map ID  
Direction  
Distance  
Elevation

MAP FINDINGS

Site

Database(s)

EDR ID Number  
EPA ID Number

COUNTY OF RIVERSIDE-WASTE MANAGEMENT DEPARTMENT (Continued)

S118230467

Additional Code 1:	Not reported
Additional Code 2:	Not reported
Additional Code 3:	Not reported
Additional Code 4:	Not reported
Additional Code 5:	Not reported
Shipment Date:	20151115
Creation Date:	Not reported
Receipt Date:	Not reported
Manifest ID:	008740642FLE
Trans EPA ID:	MAD039322250
Trans Name:	CLEAN HARBORS ENVIRONMENTAL SERVICE INC
Trans 2 EPA ID:	AZR000513770
Trans 2 Name:	SLT EXPRESSWAY INC
TSDf EPA ID:	UTD981552177
Trans Name:	CLEAN HARBORS ARAGONITE LLC
TSDf Alt EPA ID:	Not reported
TSDf Alt Name:	Not reported
Waste Code Description:	612 - Household waste
RCRA Code:	Not reported
Meth Code:	H040 - Incineration--Thermal Destruction Other Than Use As A Fuel
Quantity Tons:	0.1575
Waste Quantity:	315
Quantity Unit:	P
Additional Code 1:	Not reported
Additional Code 2:	Not reported
Additional Code 3:	Not reported
Additional Code 4:	Not reported
Additional Code 5:	Not reported
Shipment Date:	20151115
Creation Date:	Not reported
Receipt Date:	Not reported
Manifest ID:	008740642FLE
Trans EPA ID:	MAD039322250
Trans Name:	CLEAN HARBORS ENVIRONMENTAL SERVICE INC
Trans 2 EPA ID:	AZR000513770
Trans 2 Name:	SLT EXPRESSWAY INC
TSDf EPA ID:	UTD981552177
Trans Name:	CLEAN HARBORS ARAGONITE LLC
TSDf Alt EPA ID:	Not reported
TSDf Alt Name:	Not reported
Waste Code Description:	612 - Household waste
RCRA Code:	Not reported
Meth Code:	H040 - Incineration--Thermal Destruction Other Than Use As A Fuel
Quantity Tons:	0.0625
Waste Quantity:	125
Quantity Unit:	P
Additional Code 1:	Not reported
Additional Code 2:	Not reported
Additional Code 3:	Not reported
Additional Code 4:	Not reported
Additional Code 5:	Not reported
Shipment Date:	20151115
Creation Date:	Not reported
Receipt Date:	Not reported



Map ID  
Direction  
Distance  
Elevation

MAP FINDINGS

Site

Database(s)

EDR ID Number  
EPA ID Number

COUNTY OF RIVERSIDE-WASTE MANAGEMENT DEPARTMENT (Continued)

S118230467

Manifest ID: 008740642FLE  
Trans EPA ID: MAD039322250  
Trans Name: CLEAN HARBORS ENVIRONMENTAL SERVICE INC  
Trans 2 EPA ID: AZR000513770  
Trans 2 Name: SLT EXPRESSWAY INC  
TSDf EPA ID: UTD981552177  
Trans Name: CLEAN HARBORS ARAGONITE LLC  
TSDf Alt EPA ID: Not reported  
TSDf Alt Name: Not reported  
Waste Code Description: - Not reported  
RCRA Code: Not reported  
Meth Code: H040 - Incineration--Thermal Destruction Other Than Use As A Fuel  
Quantity Tons: Not reported  
Waste Quantity: Not reported  
Quantity Unit: Not reported  
Additional Code 1: Not reported  
Additional Code 2: Not reported  
Additional Code 3: Not reported  
Additional Code 4: Not reported  
Additional Code 5: Not reported

Shipment Date: 20151115  
Creation Date: Not reported  
Receipt Date: Not reported  
Manifest ID: 008740642FLE  
Trans EPA ID: MAD039322250  
Trans Name: CLEAN HARBORS ENVIRONMENTAL SERVICE INC  
Trans 2 EPA ID: AZR000513770  
Trans 2 Name: SLT EXPRESSWAY INC  
TSDf EPA ID: UTD981552177  
Trans Name: CLEAN HARBORS ARAGONITE LLC  
TSDf Alt EPA ID: Not reported  
TSDf Alt Name: Not reported  
Waste Code Description: - Not reported  
RCRA Code: Not reported  
Meth Code: H040 - Incineration--Thermal Destruction Other Than Use As A Fuel  
Quantity Tons: Not reported  
Waste Quantity: Not reported  
Quantity Unit: Not reported  
Additional Code 1: Not reported  
Additional Code 2: Not reported  
Additional Code 3: Not reported  
Additional Code 4: Not reported  
Additional Code 5: Not reported

Shipment Date: 20151115  
Creation Date: Not reported  
Receipt Date: Not reported  
Manifest ID: 008740642FLE  
Trans EPA ID: MAD039322250  
Trans Name: CLEAN HARBORS ENVIRONMENTAL SERVICE INC  
Trans 2 EPA ID: AZR000513770  
Trans 2 Name: SLT EXPRESSWAY INC  
TSDf EPA ID: UTD981552177  
Trans Name: CLEAN HARBORS ARAGONITE LLC  
TSDf Alt EPA ID: Not reported  
TSDf Alt Name: Not reported

Map ID  
Direction  
Distance  
Elevation

MAP FINDINGS

Site

Database(s)

EDR ID Number  
EPA ID Number

COUNTY OF RIVERSIDE-WASTE MANAGEMENT DEPARTMENT (Continued)

S118230467

Waste Code Description:	612 - Household waste
RCRA Code:	Not reported
Meth Code:	- Not reported
Quantity Tons:	0.042
Waste Quantity:	84
Quantity Unit:	P
Additional Code 1:	Not reported
Additional Code 2:	Not reported
Additional Code 3:	Not reported
Additional Code 4:	Not reported
Additional Code 5:	Not reported
Shipment Date:	20151115
Creation Date:	Not reported
Receipt Date:	Not reported
Manifest ID:	008740642FLE
Trans EPA ID:	MAD039322250
Trans Name:	CLEAN HARBORS ENVIRONMENTAL SERVICE INC
Trans 2 EPA ID:	AZR000513770
Trans 2 Name:	SLT EXPRESSWAY INC
TSDf EPA ID:	UTD981552177
Trans Name:	CLEAN HARBORS ARAGONITE LLC
TSDf Alt EPA ID:	Not reported
TSDf Alt Name:	Not reported
Waste Code Description:	612 - Household waste
RCRA Code:	Not reported
Meth Code:	- Not reported
Quantity Tons:	0.071
Waste Quantity:	142
Quantity Unit:	P
Additional Code 1:	Not reported
Additional Code 2:	Not reported
Additional Code 3:	Not reported
Additional Code 4:	Not reported
Additional Code 5:	Not reported
Shipment Date:	20151115
Creation Date:	Not reported
Receipt Date:	Not reported
Manifest ID:	008740643FLE
Trans EPA ID:	MAD039322250
Trans Name:	CLEAN HARBORS ENVIRONMENTAL SERVICE INC
Trans 2 EPA ID:	MOR000501973
Trans 2 Name:	R & R TRUCKING INC
TSDf EPA ID:	NED981723513
Trans Name:	CLEAN HARBORS ENVIRONMENTAL SERVICE INC
TSDf Alt EPA ID:	Not reported
TSDf Alt Name:	Not reported
Waste Code Description:	612 - Household waste
RCRA Code:	Not reported
Meth Code:	H040 - Incineration--Thermal Destruction Other Than Use As A Fuel
Quantity Tons:	0.392
Waste Quantity:	784
Quantity Unit:	P
Additional Code 1:	Not reported
Additional Code 2:	Not reported
Additional Code 3:	Not reported

Map ID  
Direction  
Distance  
Elevation

MAP FINDINGS

Site

Database(s)

EDR ID Number  
EPA ID Number

COUNTY OF RIVERSIDE-WASTE MANAGEMENT DEPARTMENT (Continued)

S118230467

Additional Code 4:	Not reported
Additional Code 5:	Not reported
Shipment Date:	20151115
Creation Date:	Not reported
Receipt Date:	Not reported
Manifest ID:	008740644FLE
Trans EPA ID:	MAD039322250
Trans Name:	CLEAN HARBORS ENVIRONMENTAL SERVICE INC
Trans 2 EPA ID:	Not reported
Trans 2 Name:	Not reported
TSDf EPA ID:	CAD044429835
Trans Name:	CLEAN HARBORS WILMINGTON LLC
TSDf Alt EPA ID:	Not reported
TSDf Alt Name:	Not reported
Waste Code Description:	612 - Household waste
RCRA Code:	Not reported
Meth Code:	H141 - Storage, Bulking, And/Or Transfer Off Site--No Treatment/Reovery (H010-H129) Or (H131-H135)
Quantity Tons:	0.5795
Waste Quantity:	1159
Quantity Unit:	P
Additional Code 1:	Not reported
Additional Code 2:	Not reported
Additional Code 3:	Not reported
Additional Code 4:	Not reported
Additional Code 5:	Not reported
Shipment Date:	20151115
Creation Date:	Not reported
Receipt Date:	Not reported
Manifest ID:	008740644FLE
Trans EPA ID:	MAD039322250
Trans Name:	CLEAN HARBORS ENVIRONMENTAL SERVICE INC
Trans 2 EPA ID:	Not reported
Trans 2 Name:	Not reported
TSDf EPA ID:	CAD044429835
Trans Name:	CLEAN HARBORS WILMINGTON LLC
TSDf Alt EPA ID:	Not reported
TSDf Alt Name:	Not reported
Waste Code Description:	612 - Household waste
RCRA Code:	Not reported
Meth Code:	H141 - Storage, Bulking, And/Or Transfer Off Site--No Treatment/Reovery (H010-H129) Or (H131-H135)
Quantity Tons:	0.802
Waste Quantity:	1604
Quantity Unit:	P
Additional Code 1:	Not reported
Additional Code 2:	Not reported
Additional Code 3:	Not reported
Additional Code 4:	Not reported
Additional Code 5:	Not reported
Additional Info:	
Year:	2014
Gen EPA ID:	CAH777001876

Map ID  
Direction  
Distance  
Elevation

MAP FINDINGS

Site

Database(s)

EDR ID Number  
EPA ID Number

COUNTY OF RIVERSIDE-WASTE MANAGEMENT DEPARTMENT (Continued)

S118230467

Shipment Date: 20141019  
Creation Date: 3/31/2015 22:15:05  
Receipt Date: 20141019  
Manifest ID: 012878058JJK  
Trans EPA ID: Not reported  
Trans Name: RIVERSIDE COUNTY WASTE MANAGEMENT DEPARTMENT  
Trans 2 EPA ID: Not reported  
Trans 2 Name: Not reported  
TSDf EPA ID: CAH111001253  
Trans Name: AGUA MANSA PHHWCF  
TSDf Alt EPA ID: Not reported  
TSDf Alt Name: Not reported  
Waste Code Description: 612 - Household waste  
RCRA Code: Not reported  
Meth Code: H040 - Incineration--Thermal Destruction Other Than Use As A Fuel  
Quantity Tons: 0.0065  
Waste Quantity: 13  
Quantity Unit: P  
Additional Code 1: Not reported  
Additional Code 2: Not reported  
Additional Code 3: Not reported  
Additional Code 4: Not reported  
Additional Code 5: Not reported

Shipment Date: 20141019  
Creation Date: 1/14/2015 22:14:51  
Receipt Date: 20141024  
Manifest ID: 007803931FLE  
Trans EPA ID: MAD039322250  
Trans Name: CLEAN HARBORS ENVIRONMENTAL SERVICES INC  
Trans 2 EPA ID: Not reported  
Trans 2 Name: Not reported  
TSDf EPA ID: CAD044429835  
Trans Name: CLEAN HARBORS WILMINGTON LLC  
TSDf Alt EPA ID: Not reported  
TSDf Alt Name: Not reported  
Waste Code Description: 612 - Household waste  
RCRA Code: Not reported  
Meth Code: H141 - Storage, Bulking, And/Or Transfer Off Site--No Treatment/Reovery (H010-H129) Or (H131-H135)  
Quantity Tons: 0.2095  
Waste Quantity: 419  
Quantity Unit: P  
Additional Code 1: Not reported  
Additional Code 2: Not reported  
Additional Code 3: Not reported  
Additional Code 4: Not reported  
Additional Code 5: Not reported

Shipment Date: 20141019  
Creation Date: 5/27/2015 22:15:25  
Receipt Date: 20141019  
Manifest ID: 012878059JJK  
Trans EPA ID: Not reported  
Trans Name: RIVERSIDE COUNTY WASTE MANAGEMENT DEPARTMENT  
Trans 2 EPA ID: Not reported  
Trans 2 Name: Not reported

Map ID  
Direction  
Distance  
Elevation

MAP FINDINGS

Site

Database(s)

EDR ID Number  
EPA ID Number

COUNTY OF RIVERSIDE-WASTE MANAGEMENT DEPARTMENT (Continued)

S118230467

TSDf EPA ID:	CAH111001253
Trans Name:	AGUA MANSA PHHWCF
TSDf Alt EPA ID:	Not reported
TSDf Alt Name:	Not reported
Waste Code Description:	612 - Household waste
RCRA Code:	Not reported
Meth Code:	H141 - Storage, Bulking, And/Or Transfer Off Site--No Treatment/Reovery (H010-H129) Or (H131-H135)
Quantity Tons:	0.1815
Waste Quantity:	363
Quantity Unit:	P
Additional Code 1:	Not reported
Additional Code 2:	Not reported
Additional Code 3:	Not reported
Additional Code 4:	Not reported
Additional Code 5:	Not reported
Shipment Date:	20141019
Creation Date:	Not reported
Receipt Date:	Not reported
Manifest ID:	012878058JJK
Trans EPA ID:	Not reported
Trans Name:	RIVERSIDE COUNTY WASTE MANAGEMENT DEPARTMENT
Trans 2 EPA ID:	Not reported
Trans 2 Name:	Not reported
TSDf EPA ID:	CAH111001253
Trans Name:	AGUA MANSA PHHWCF
TSDf Alt EPA ID:	Not reported
TSDf Alt Name:	Not reported
Waste Code Description:	612 - Household waste
RCRA Code:	Not reported
Meth Code:	H040 - Incineration--Thermal Destruction Other Than Use As A Fuel
Quantity Tons:	0.02865
Waste Quantity:	26
Quantity Unit:	K
Additional Code 1:	Not reported
Additional Code 2:	Not reported
Additional Code 3:	Not reported
Additional Code 4:	Not reported
Additional Code 5:	Not reported
Shipment Date:	20141019
Creation Date:	Not reported
Receipt Date:	Not reported
Manifest ID:	012878058JJK
Trans EPA ID:	Not reported
Trans Name:	RIVERSIDE COUNTY WASTE MANAGEMENT DEPARTMENT
Trans 2 EPA ID:	Not reported
Trans 2 Name:	Not reported
TSDf EPA ID:	CAH111001253
Trans Name:	AGUA MANSA PHHWCF
TSDf Alt EPA ID:	Not reported
TSDf Alt Name:	Not reported
Waste Code Description:	612 - Household waste
RCRA Code:	Not reported
Meth Code:	H040 - Incineration--Thermal Destruction Other Than Use As A Fuel
Quantity Tons:	0.0085

Map ID  
Direction  
Distance  
Elevation

MAP FINDINGS

Site

Database(s)

EDR ID Number  
EPA ID Number

COUNTY OF RIVERSIDE-WASTE MANAGEMENT DEPARTMENT (Continued)

S118230467

Waste Quantity:	17
Quantity Unit:	P
Additional Code 1:	Not reported
Additional Code 2:	Not reported
Additional Code 3:	Not reported
Additional Code 4:	Not reported
Additional Code 5:	Not reported
Shipment Date:	20141019
Creation Date:	Not reported
Receipt Date:	Not reported
Manifest ID:	012878058JJK
Trans EPA ID:	Not reported
Trans Name:	RIVERSIDE COUNTY WASTE MANAGEMENT DEPARTMENT
Trans 2 EPA ID:	Not reported
Trans 2 Name:	Not reported
TSDf EPA ID:	CAH111001253
Trans Name:	AGUA MANSA PHHWCF
TSDf Alt EPA ID:	Not reported
TSDf Alt Name:	Not reported
Waste Code Description:	612 - Household waste
RCRA Code:	Not reported
Meth Code:	H141 - Storage, Bulking, And/Or Transfer Off Site--No Treatment/Reovery (H010-H129) Or (H131-H135)
Quantity Tons:	0.004
Waste Quantity:	8
Quantity Unit:	P
Additional Code 1:	Not reported
Additional Code 2:	Not reported
Additional Code 3:	Not reported
Additional Code 4:	Not reported
Additional Code 5:	Not reported
Shipment Date:	20141019
Creation Date:	Not reported
Receipt Date:	Not reported
Manifest ID:	012878058JJK
Trans EPA ID:	Not reported
Trans Name:	RIVERSIDE COUNTY WASTE MANAGEMENT DEPARTMENT
Trans 2 EPA ID:	Not reported
Trans 2 Name:	Not reported
TSDf EPA ID:	CAH111001253
Trans Name:	AGUA MANSA PHHWCF
TSDf Alt EPA ID:	Not reported
TSDf Alt Name:	Not reported
Waste Code Description:	612 - Household waste
RCRA Code:	Not reported
Meth Code:	H141 - Storage, Bulking, And/Or Transfer Off Site--No Treatment/Reovery (H010-H129) Or (H131-H135)
Quantity Tons:	0.0325
Waste Quantity:	65
Quantity Unit:	P
Additional Code 1:	Not reported
Additional Code 2:	Not reported
Additional Code 3:	Not reported
Additional Code 4:	Not reported
Additional Code 5:	Not reported

Map ID  
Direction  
Distance  
Elevation

MAP FINDINGS

Site

Database(s)

EDR ID Number  
EPA ID Number

COUNTY OF RIVERSIDE-WASTE MANAGEMENT DEPARTMENT (Continued)

S118230467

Shipment Date: 20141019  
Creation Date: Not reported  
Receipt Date: Not reported  
Manifest ID: 012878058JJK  
Trans EPA ID: Not reported  
Trans Name: RIVERSIDE COUNTY WASTE MANAGEMENT DEPARTMENT  
Trans 2 EPA ID: Not reported  
Trans 2 Name: Not reported  
TSDf EPA ID: CAH111001253  
Trans Name: AGUA MANSA PHHWCF  
TSDf Alt EPA ID: Not reported  
TSDf Alt Name: Not reported  
Waste Code Description: 612 - Household waste  
RCRA Code: Not reported  
Meth Code: H040 - Incineration--Thermal Destruction Other Than Use As A Fuel  
Quantity Tons: 0.0025  
Waste Quantity: 5  
Quantity Unit: P  
Additional Code 1: Not reported  
Additional Code 2: Not reported  
Additional Code 3: Not reported  
Additional Code 4: Not reported  
Additional Code 5: Not reported

Shipment Date: 20141019  
Creation Date: Not reported  
Receipt Date: Not reported  
Manifest ID: 012878058JJK  
Trans EPA ID: Not reported  
Trans Name: RIVERSIDE COUNTY WASTE MANAGEMENT DEPARTMENT  
Trans 2 EPA ID: Not reported  
Trans 2 Name: Not reported  
TSDf EPA ID: CAH111001253  
Trans Name: AGUA MANSA PHHWCF  
TSDf Alt EPA ID: Not reported  
TSDf Alt Name: Not reported  
Waste Code Description: 612 - Household waste  
RCRA Code: Not reported  
Meth Code: H141 - Storage, Bulking, And/Or Transfer Off Site--No Treatment/Reovery (H010-H129) Or (H131-H135)  
Quantity Tons: 0.0045  
Waste Quantity: 9  
Quantity Unit: P  
Additional Code 1: Not reported  
Additional Code 2: Not reported  
Additional Code 3: Not reported  
Additional Code 4: Not reported  
Additional Code 5: Not reported

Shipment Date: 20141019  
Creation Date: Not reported  
Receipt Date: Not reported  
Manifest ID: 012878058JJK  
Trans EPA ID: Not reported  
Trans Name: RIVERSIDE COUNTY WASTE MANAGEMENT DEPARTMENT  
Trans 2 EPA ID: Not reported  
Trans 2 Name: Not reported

Map ID  
 Direction  
 Distance  
 Elevation

MAP FINDINGS

Site

Database(s)

EDR ID Number  
 EPA ID Number

**COUNTY OF RIVERSIDE-WASTE MANAGEMENT DEPARTMENT (Continued)**

**S118230467**

TSDF EPA ID:	CAH111001253
Trans Name:	AGUA MANSA PHHWCF
TSDF Alt EPA ID:	Not reported
TSDF Alt Name:	Not reported
Waste Code Description:	612 - Household waste
RCRA Code:	Not reported
Meth Code:	H141 - Storage, Bulking, And/Or Transfer Off Site--No Treatment/Reovery (H010-H129) Or (H131-H135)
Quantity Tons:	0.005
Waste Quantity:	10
Quantity Unit:	P
Additional Code 1:	Not reported
Additional Code 2:	Not reported
Additional Code 3:	Not reported
Additional Code 4:	Not reported
Additional Code 5:	Not reported

**I61**  
**ESE**  
**1/8-1/4**  
**0.190 mi.**  
**1004 ft.**

**RIVERSIDE COUNTY DEPT OF WASTE RESOURCES**  
**400 S VICENTIA AVE**  
**CORONA, CA 92882**  
**Site 4 of 5 in cluster I**

**RCRA NonGen / NLR 1026825279**  
**CAH777001876**

**Relative:**  
**Higher**  
**Actual:**  
**648 ft.**

RCRA Listings:	
Date Form Received by Agency:	20230417
Handler Name:	Riverside County Dept Of Waste Resources
Handler Address:	S VICENTIA AVE
Handler City,State,Zip:	CORONA, CA 92882
EPA ID:	CAH777001876
Contact Name:	LISA THOMPSON
Contact Address:	FREDERICK ST
Contact City,State,Zip:	MORENO VALLEY, CA 92553
Contact Telephone:	951-486-3200
Contact Fax:	951-486-3205
Contact Email:	ETHOMPSON@RIVCO.ORG
Contact Title:	Not reported
EPA Region:	09
Land Type:	County
Federal Waste Generator Description:	Not a generator, verified
Non-Notifier:	Not reported
Biennial Report Cycle:	Not reported
Accessibility:	Not reported
Active Site Indicator:	Handler Activities
State District Owner:	Not reported
State District:	Not reported
Mailing Address:	FREDERICK ST
Mailing City,State,Zip:	MORENO VALLEY, CA 92553
Owner Name:	Riverside County Dept Of Waste Resources
Owner Type:	County
Operator Name:	Riverside County Dept Of Waste Resources
Operator Type:	County
Short-Term Generator Activity:	No
Importer Activity:	No
Mixed Waste Generator:	No
Transporter Activity:	No
Transfer Facility Activity:	No
Recycler Activity with Storage:	No
Small Quantity On-Site Burner Exemption:	No



Map ID  
Direction  
Distance  
Elevation

MAP FINDINGS

Site

Database(s)

EDR ID Number  
EPA ID Number

**RIVERSIDE COUNTY DEPT OF WASTE RESOURCES (Continued)**

**1026825279**

Smelting Melting and Refining Furnace Exemption:	No
Underground Injection Control:	No
Off-Site Waste Receipt:	No
Universal Waste Indicator:	Yes
Universal Waste Destination Facility:	Yes
Federal Universal Waste:	No
Active Site State-Reg Handler:	---
Federal Facility Indicator:	Not reported
Hazardous Secondary Material Indicator:	N
Sub-Part K Indicator:	Not reported
2018 GPRC Permit Baseline:	Not on the Baseline
2018 GPRC Renewals Baseline:	Not on the Baseline
202 GPRC Corrective Action Baseline:	No
Subject to Corrective Action Universe:	No
Non-TSDFs Where RCRA CA has Been Imposed Universe:	No
Corrective Action Priority Ranking:	No NCAPS ranking
Environmental Control Indicator:	No
Institutional Control Indicator:	No
Human Exposure Controls Indicator:	N/A
Groundwater Controls Indicator:	N/A
Significant Non-Complier Universe:	No
Unaddressed Significant Non-Complier Universe:	No
Addressed Significant Non-Complier Universe:	No
Significant Non-Complier With a Compliance Schedule Universe:	No
Financial Assurance Required:	Not reported
Handler Date of Last Change:	20230418
Recognized Trader-Importer:	No
Recognized Trader-Exporter:	No
Importer of Spent Lead Acid Batteries:	No
Exporter of Spent Lead Acid Batteries:	No
Recycler Activity Without Storage:	No
Manifest Broker:	No
Sub-Part P Indicator:	No

**Handler - Owner Operator:**

Owner/Operator Indicator:	Operator
Owner/Operator Name:	RIVERSIDE COUNTY DEPT OF WASTE RESOURCES
Legal Status:	Private
Date Became Current:	Not reported
Date Ended Current:	Not reported
Owner/Operator Address:	14310 FREDERICK ST
Owner/Operator City,State,Zip:	MORENO VALLEY, CA 92553
Owner/Operator Telephone:	951-486-3200
Owner/Operator Telephone Ext:	Not reported
Owner/Operator Fax:	951-486-3205
Owner/Operator Email:	Not reported

Owner/Operator Indicator:	Operator
Owner/Operator Name:	RIVERSIDE COUNTY DEPT OF WASTE RESOURCES
Legal Status:	County
Date Became Current:	Not reported
Date Ended Current:	Not reported
Owner/Operator Address:	14310 FREDERICK ST
Owner/Operator City,State,Zip:	MORENO VALLEY, CA 92553
Owner/Operator Telephone:	951-486-3200
Owner/Operator Telephone Ext:	Not reported

Map ID  
Direction  
Distance  
Elevation

MAP FINDINGS

Site

Database(s)

EDR ID Number  
EPA ID Number

**RIVERSIDE COUNTY DEPT OF WASTE RESOURCES (Continued)**

**1026825279**

Owner/Operator Fax: 951-486-3205  
Owner/Operator Email: Not reported  
  
Owner/Operator Indicator: Owner  
Owner/Operator Name: RIVERSIDE COUNTY DEPT OF WASTE RESOURCES  
Legal Status: County  
Date Became Current: Not reported  
Date Ended Current: Not reported  
Owner/Operator Address: 14310 FREDERICK ST  
Owner/Operator City,State,Zip: MORENO VALLEY, CA 92553  
Owner/Operator Telephone: 951-486-3200  
Owner/Operator Telephone Ext: Not reported  
Owner/Operator Fax: 951-486-3205  
Owner/Operator Email: Not reported

Historic Generators:

Receive Date: 20210323  
Handler Name: RIVERSIDE COUNTY DEPT OF WASTE RESOURCES  
Federal Waste Generator Description: Not a generator, verified  
State District Owner: Not reported  
Large Quantity Handler of Universal Waste: No  
Recognized Trader Importer: No  
Recognized Trader Exporter: No  
Spent Lead Acid Battery Importer: No  
Spent Lead Acid Battery Exporter: No  
Current Record: No  
Non Storage Recycler Activity: No  
Electronic Manifest Broker: No

Receive Date: 20230417  
Handler Name: RIVERSIDE COUNTY DEPT OF WASTE RESOURCES  
Federal Waste Generator Description: Not a generator, verified  
State District Owner: Not reported  
Large Quantity Handler of Universal Waste: No  
Recognized Trader Importer: No  
Recognized Trader Exporter: No  
Spent Lead Acid Battery Importer: No  
Spent Lead Acid Battery Exporter: No  
Current Record: Yes  
Non Storage Recycler Activity: No  
Electronic Manifest Broker: No

List of NAICS Codes and Descriptions:

NAICS Code: 921190  
NAICS Description: OTHER GENERAL GOVERNMENT SUPPORT

Facility Has Received Notices of Violations:

Violations: No Violations Found

Evaluation Action Summary:

Evaluations: No Evaluations Found

MAP FINDINGS

Map ID  
 Direction  
 Distance  
 Elevation

Site

Database(s)

EDR ID Number  
 EPA ID Number

**I62**            **WELL 25 (DESALTER SUPPLY)**  
**ESE**  
**1/8-1/4**        **CORONA, CA**  
**0.192 mi.**  
**1014 ft.**        **Site 5 of 5 in cluster I**

**PFAS**    **S127519961**  
             **N/A**

**Relative:**  
**Higher**  
**Actual:**  
**651 ft.**

**PFAS:**

Name:	WELL 25 (DESALTER SUPPLY)
Address:	Not reported
City,State,Zip:	CORONA, CA
Envirostor ID:	Not reported
Program Type:	Not reported
Status:	Not reported
Status Date:	Not reported
Enviroscreen Score:	Not reported
Site Code:	Not reported
Global ID:	W0603310037
Facility Region:	Not reported
Lead Agency:	Not reported
Case worker:	Not reported
Local Agency:	Not reported
Location Case Number:	Not reported
File Location:	Not reported
Potential Contaminants of Concern:	Not reported
Potential Media Affected:	Not reported
Site History:	Not reported
Begin Date:	Not reported
RB Case Number:	Not reported
source_type:	All PFAS Chemicals
Location ID:	CA3310037_027_027
Matrix:	Liquid
Chemical:	PFNA
Qualifier:	<
Value:	2
Reporting Limit:	Not reported
Detection Limit:	Not reported
Lab Notes:	Not reported
Quarterly Running Annual Average:	Not reported
Units:	NG/L
Date:	4/15/2021
Field Pt Class:	PUBW
Site Use:	Drinking Water Wells
Site Type:	DDW Well
Latitude:	33.878822
Longitude:	-117.575222
Geo Tracker URL:	Not reported
Name:	WELL 25 (DESALTER SUPPLY)
Address:	Not reported
City,State,Zip:	CORONA, CA
Envirostor ID:	Not reported
Program Type:	Not reported
Status:	Not reported
Status Date:	Not reported
Enviroscreen Score:	Not reported
Site Code:	Not reported
Global ID:	W0603310037
Facility Region:	Not reported

Map ID  
Direction  
Distance  
Elevation

MAP FINDINGS

Site

Database(s)

EDR ID Number  
EPA ID Number

**WELL 25 (DESALTER SUPPLY) (Continued)**

**S127519961**

Lead Agency: Not reported  
Case worker: Not reported  
Local Agency: Not reported  
Location Case Number: Not reported  
File Location: Not reported  
Potential Contaminants of Concern: Not reported  
Potential Media Affected: Not reported  
Site History: Not reported

Begin Date: Not reported  
RB Case Number: Not reported  
source\_type: All PFAS Chemicals  
Location ID: CA3310037\_027\_027  
Matrix: Liquid  
Chemical: PFOA  
Qualifier: =  
Value: 86  
Reporting Limit: Not reported  
Detection Limit: Not reported  
Lab Notes: Not reported  
Quarterly Running Annual Average: 68.25  
Units: NG/L  
Date: 4/15/2021  
Field Pt Class: PUBW  
Site Use: Drinking Water Wells  
Site Type: DDW Well  
Latitude: 33.878822  
Longitude: -117.575222  
Geo Tracker URL: Not reported

Name: WELL 25 (DESALTER SUPPLY)  
Address: Not reported  
City,State,Zip: CORONA, CA  
Envirostor ID: Not reported  
Program Type: Not reported  
Status: Not reported  
Status Date: Not reported  
Enviroscreen Score: Not reported  
Site Code: Not reported  
Global ID: W0603310037  
Facility Region: Not reported  
Lead Agency: Not reported  
Case worker: Not reported  
Local Agency: Not reported  
Location Case Number: Not reported  
File Location: Not reported  
Potential Contaminants of Concern: Not reported  
Potential Media Affected: Not reported  
Site History: Not reported

Begin Date: Not reported  
RB Case Number: Not reported  
source\_type: All PFAS Chemicals  
Location ID: CA3310037\_027\_027  
Matrix: Liquid  
Chemical: PFUNDCA  
Qualifier: <

Map ID  
Direction  
Distance  
Elevation

MAP FINDINGS

Site

Database(s)

EDR ID Number  
EPA ID Number

**WELL 25 (DESALTER SUPPLY) (Continued)**

**S127519961**

Value: 2  
Reporting Limit: Not reported  
Detection Limit: Not reported  
Lab Notes: Not reported  
Quarterly Running Annual Average: Not reported  
Units: NG/L  
Date: 8/29/2019  
Field Pt Class: PUBW  
Site Use: Drinking Water Wells  
Site Type: DDW Well  
Latitude: 33.878822  
Longitude: -117.575222  
Geo Tracker URL: Not reported

Name: WELL 25 (DESALTER SUPPLY)  
Address: Not reported  
City,State,Zip: CORONA, CA  
Envirostor ID: Not reported  
Program Type: Not reported  
Status: Not reported  
Status Date: Not reported  
Enviroscreen Score: Not reported  
Site Code: Not reported  
Global ID: W0603310037  
Facility Region: Not reported  
Lead Agency: Not reported  
Case worker: Not reported  
Local Agency: Not reported  
Location Case Number: Not reported  
File Location: Not reported  
Potential Contaminants of Concern: Not reported  
Potential Media Affected: Not reported  
Site History: Not reported

Begin Date: Not reported  
RB Case Number: Not reported  
source\_type: All PFAS Chemicals  
Location ID: CA3310037\_027\_027  
Matrix: Liquid  
Chemical: PFOS  
Qualifier: =  
Value: 120  
Reporting Limit: Not reported  
Detection Limit: Not reported  
Lab Notes: Not reported  
Quarterly Running Annual Average: 96.75  
Units: NG/L  
Date: 7/15/2021  
Field Pt Class: PUBW  
Site Use: Drinking Water Wells  
Site Type: DDW Well  
Latitude: 33.878822  
Longitude: -117.575222  
Geo Tracker URL: Not reported

Name: WELL 25 (DESALTER SUPPLY)  
Address: Not reported

Map ID  
Direction  
Distance  
Elevation

MAP FINDINGS

Site

Database(s)

EDR ID Number  
EPA ID Number

**WELL 25 (DESALTER SUPPLY) (Continued)**

**S127519961**

City,State,Zip: CORONA, CA  
Envirostor ID: Not reported  
Program Type: Not reported  
Status: Not reported  
Status Date: Not reported  
Enviroscreen Score: Not reported  
Site Code: Not reported  
Global ID: W0603310037  
Facility Region: Not reported  
Lead Agency: Not reported  
Case worker: Not reported  
Local Agency: Not reported  
Location Case Number: Not reported  
File Location: Not reported  
Potential Contaminants of Concern: Not reported  
Potential Media Affected: Not reported  
Site History: Not reported  
  
Begin Date: Not reported  
RB Case Number: Not reported  
source\_type: All PFAS Chemicals  
Location ID: CA3310037\_027\_027  
Matrix: Liquid  
Chemical: PFBSA  
Qualifier: =  
Value: 35  
Reporting Limit: Not reported  
Detection Limit: Not reported  
Lab Notes: Not reported  
Quarterly Running Annual Average: 35  
Units: NG/L  
Date: 11/30/2022  
Field Pt Class: PUBW  
Site Use: Drinking Water Wells  
Site Type: DDW Well  
Latitude: 33.878822  
Longitude: -117.575222  
Geo Tracker URL: Not reported

Name: WELL 25 (DESALTER SUPPLY)  
Address: Not reported  
City,State,Zip: CORONA, CA  
Envirostor ID: Not reported  
Program Type: Not reported  
Status: Not reported  
Status Date: Not reported  
Enviroscreen Score: Not reported  
Site Code: Not reported  
Global ID: W0603310037  
Facility Region: Not reported  
Lead Agency: Not reported  
Case worker: Not reported  
Local Agency: Not reported  
Location Case Number: Not reported  
File Location: Not reported  
Potential Contaminants of Concern: Not reported  
Potential Media Affected: Not reported

Map ID  
Direction  
Distance  
Elevation

MAP FINDINGS

Site

Database(s)

EDR ID Number  
EPA ID Number

**WELL 25 (DESALTER SUPPLY) (Continued)**

**S127519961**

Site History: Not reported  
Begin Date: Not reported  
RB Case Number: Not reported  
source\_type: All PFAS Chemicals  
Location ID: CA3310037\_027\_027  
Matrix: Liquid  
Chemical: PFNDCA  
Qualifier: <  
Value: 2  
Reporting Limit: Not reported  
Detection Limit: Not reported  
Lab Notes: Not reported  
Quarterly Running Annual Average: Not reported  
Units: NG/L  
Date: 4/6/2020  
Field Pt Class: PUBW  
Site Use: Drinking Water Wells  
Site Type: DDW Well  
Latitude: 33.878822  
Longitude: -117.575222  
Geo Tracker URL: Not reported

Name: WELL 25 (DESALTER SUPPLY)  
Address: Not reported  
City,State,Zip: CORONA, CA  
Envirostor ID: Not reported  
Program Type: Not reported  
Status: Not reported  
Status Date: Not reported  
Enviroscreen Score: Not reported  
Site Code: Not reported  
Global ID: W0603310037  
Facility Region: Not reported  
Lead Agency: Not reported  
Case worker: Not reported  
Local Agency: Not reported  
Location Case Number: Not reported  
File Location: Not reported  
Potential Contaminants of Concern: Not reported  
Potential Media Affected: Not reported  
Site History: Not reported

Begin Date: Not reported  
RB Case Number: Not reported  
source\_type: All PFAS Chemicals  
Location ID: CA3310037\_027\_027  
Matrix: Liquid  
Chemical: 9CIPF3ONS  
Qualifier: <  
Value: 2  
Reporting Limit: Not reported  
Detection Limit: Not reported  
Lab Notes: Not reported  
Quarterly Running Annual Average: Not reported  
Units: NG/L  
Date: 10/20/2021

Map ID  
Direction  
Distance  
Elevation

MAP FINDINGS

Site

Database(s)

EDR ID Number  
EPA ID Number

**WELL 25 (DESALTER SUPPLY) (Continued)**

**S127519961**

Field Pt Class: PUBW  
Site Use: Drinking Water Wells  
Site Type: DDW Well  
Latitude: 33.878822  
Longitude: -117.575222  
Geo Tracker URL: Not reported

Name: WELL 25 (DESALTER SUPPLY)  
Address: Not reported  
City,State,Zip: CORONA, CA  
Envirostor ID: Not reported  
Program Type: Not reported  
Status: Not reported  
Status Date: Not reported  
Enviroscreen Score: Not reported  
Site Code: Not reported  
Global ID: W0603310037  
Facility Region: Not reported  
Lead Agency: Not reported  
Case worker: Not reported  
Local Agency: Not reported  
Location Case Number: Not reported  
File Location: Not reported  
Potential Contaminants of Concern: Not reported  
Potential Media Affected: Not reported  
Site History: Not reported

Begin Date: Not reported  
RB Case Number: Not reported  
source\_type: All PFAS Chemicals  
Location ID: CA3310037\_027\_027  
Matrix: Liquid  
Chemical: ADONA  
Qualifier: <  
Value: 2  
Reporting Limit: Not reported  
Detection Limit: Not reported  
Lab Notes: Not reported  
Quarterly Running Annual Average: Not reported  
Units: NG/L  
Date: 7/15/2021  
Field Pt Class: PUBW  
Site Use: Drinking Water Wells  
Site Type: DDW Well  
Latitude: 33.878822  
Longitude: -117.575222  
Geo Tracker URL: Not reported

Name: WELL 25 (DESALTER SUPPLY)  
Address: Not reported  
City,State,Zip: CORONA, CA  
Envirostor ID: Not reported  
Program Type: Not reported  
Status: Not reported  
Status Date: Not reported  
Enviroscreen Score: Not reported  
Site Code: Not reported



Map ID  
Direction  
Distance  
Elevation

MAP FINDINGS

Site

Database(s)

EDR ID Number  
EPA ID Number

**WELL 25 (DESALTER SUPPLY) (Continued)**

**S127519961**

Global ID: W0603310037  
Facility Region: Not reported  
Lead Agency: Not reported  
Case worker: Not reported  
Local Agency: Not reported  
Location Case Number: Not reported  
File Location: Not reported  
Potential Contaminants of Concern: Not reported  
Potential Media Affected: Not reported  
Site History: Not reported

Begin Date: Not reported  
RB Case Number: Not reported  
source\_type: All PFAS Chemicals  
Location ID: CA3310037\_027\_027  
Matrix: Liquid  
Chemical: PFHXSA  
Qualifier: =  
Value: 26  
Reporting Limit: Not reported  
Detection Limit: Not reported  
Lab Notes: Not reported  
Quarterly Running Annual Average: Not reported  
Units: NG/L  
Date: 4/6/2020  
Field Pt Class: PUBW  
Site Use: Drinking Water Wells  
Site Type: DDW Well  
Latitude: 33.878822  
Longitude: -117.575222  
Geo Tracker URL: Not reported

Name: WELL 25 (DESALTER SUPPLY)  
Address: Not reported  
City,State,Zip: CORONA, CA  
Envirostor ID: Not reported  
Program Type: Not reported  
Status: Not reported  
Status Date: Not reported  
Enviroscreen Score: Not reported  
Site Code: Not reported  
Global ID: W0603310037  
Facility Region: Not reported  
Lead Agency: Not reported  
Case worker: Not reported  
Local Agency: Not reported  
Location Case Number: Not reported  
File Location: Not reported  
Potential Contaminants of Concern: Not reported  
Potential Media Affected: Not reported  
Site History: Not reported

Begin Date: Not reported  
RB Case Number: Not reported  
source\_type: All PFAS Chemicals  
Location ID: CA3310037\_027\_027  
Matrix: Liquid

Map ID  
Direction  
Distance  
Elevation

MAP FINDINGS

Site

Database(s)

EDR ID Number  
EPA ID Number

**WELL 25 (DESALTER SUPPLY) (Continued)**

**S127519961**

Chemical: 11CIPF3OUDS  
Qualifier: <  
Value: 2  
Reporting Limit: Not reported  
Detection Limit: Not reported  
Lab Notes: Not reported  
Quarterly Running Annual Average: Not reported  
Units: NG/L  
Date: 10/8/2020  
Field Pt Class: PUBW  
Site Use: Drinking Water Wells  
Site Type: DDW Well  
Latitude: 33.878822  
Longitude: -117.575222  
Geo Tracker URL: Not reported

Name: WELL 25 (DESALTER SUPPLY)  
Address: Not reported  
City,State,Zip: CORONA, CA  
Envirostor ID: Not reported  
Program Type: Not reported  
Status: Not reported  
Status Date: Not reported  
Enviroscreen Score: Not reported  
Site Code: Not reported  
Global ID: W0603310037  
Facility Region: Not reported  
Lead Agency: Not reported  
Case worker: Not reported  
Local Agency: Not reported  
Location Case Number: Not reported  
File Location: Not reported  
Potential Contaminants of Concern: Not reported  
Potential Media Affected: Not reported  
Site History: Not reported

Begin Date: Not reported  
RB Case Number: Not reported  
source\_type: All PFAS Chemicals  
Location ID: CA3310037\_027\_027  
Matrix: Liquid  
Chemical: PFBSA  
Qualifier: =  
Value: 21  
Reporting Limit: Not reported  
Detection Limit: Not reported  
Lab Notes: Not reported  
Quarterly Running Annual Average: Not reported  
Units: NG/L  
Date: 7/8/2020  
Field Pt Class: PUBW  
Site Use: Drinking Water Wells  
Site Type: DDW Well  
Latitude: 33.878822  
Longitude: -117.575222  
Geo Tracker URL: Not reported

Map ID  
 Direction  
 Distance  
 Elevation

MAP FINDINGS

Site

Database(s)

EDR ID Number  
 EPA ID Number

**WELL 25 (DESALTER SUPPLY) (Continued)**

**S127519961**

[Click this hyperlink](#) while viewing on your computer to access  
 257 additional CA PFAS: record(s) in the EDR Site Report.

**63**  
**West**  
**1/8-1/4**  
**0.195 mi.**  
**1031 ft.**

**CORONA DEL REY APARTMENTS**  
**204 ISABELLA WAY**  
**CORONA, CA 92882**

**RCRA NonGen / NLR**

**1027527594**  
**CAC003220273**

**Relative:**  
**Higher**  
**Actual:**  
**657 ft.**

<p>RCRA Listings:</p> <p>Date Form Received by Agency:</p> <p>Handler Name:</p> <p>Handler Address:</p> <p>Handler City,State,Zip:</p> <p>EPA ID:</p> <p>Contact Name:</p> <p>Contact Address:</p> <p>Contact City,State,Zip:</p> <p>Contact Telephone:</p> <p>Contact Fax:</p> <p>Contact Email:</p> <p>Contact Title:</p> <p>EPA Region:</p> <p>Land Type:</p> <p>Federal Waste Generator Description:</p> <p>Non-Notifier:</p> <p>Biennial Report Cycle:</p> <p>Accessibility:</p> <p>Active Site Indicator:</p> <p>State District Owner:</p> <p>State District:</p> <p>Mailing Address:</p> <p>Mailing City,State,Zip:</p> <p>Owner Name:</p> <p>Owner Type:</p> <p>Operator Name:</p> <p>Operator Type:</p> <p>Short-Term Generator Activity:</p> <p>Importer Activity:</p> <p>Mixed Waste Generator:</p> <p>Transporter Activity:</p> <p>Transfer Facility Activity:</p> <p>Recycler Activity with Storage:</p> <p>Small Quantity On-Site Burner Exemption:</p> <p>Smelting Melting and Refining Furnace Exemption:</p> <p>Underground Injection Control:</p> <p>Off-Site Waste Receipt:</p> <p>Universal Waste Indicator:</p> <p>Universal Waste Destination Facility:</p> <p>Federal Universal Waste:</p> <p>Active Site State-Reg Handler:</p> <p>Federal Facility Indicator:</p> <p>Hazardous Secondary Material Indicator:</p> <p>Sub-Part K Indicator:</p> <p>2018 GPRA Permit Baseline:</p> <p>2018 GPRA Renewals Baseline:</p> <p>202 GPRA Corrective Action Baseline:</p> <p>Subject to Corrective Action Universe:</p>	<p>20230301</p> <p>Corona Del Rey Apartments</p> <p>204 ISABELLA WAY</p> <p>CORONA, CA 92882</p> <p>CAC003220273</p> <p>CORONA DEL REY APARTMENTS</p> <p>1148 D ST.</p> <p>CORONA, CA 92882</p> <p>951-278-3245</p> <p>Not reported</p> <p>MAGUILAR@ADEPPRECISION.COM</p> <p>Not reported</p> <p>09</p> <p>Not reported</p> <p>Not a generator, verified</p> <p>Not reported</p> <p>Not reported</p> <p>Not reported</p> <p>Not reported</p> <p>Not reported</p> <p>Not reported</p> <p>Not reported</p> <p>1148 D ST.</p> <p>CORONA, CA 92882</p> <p>Corona Del Rey Apartments</p> <p>Other</p> <p>Corona Del Rey Apartments</p> <p>Other</p> <p>No</p> <p>No</p> <p>No</p> <p>No</p> <p>No</p> <p>No</p> <p>No</p> <p>No</p> <p>No</p> <p>No</p> <p>No</p> <p>No</p> <p>No</p> <p>No</p> <p>No</p> <p>No</p> <p>No</p> <p>No</p> <p>No</p> <p>---</p> <p>Not reported</p> <p>N</p> <p>Not reported</p> <p>Not on the Baseline</p> <p>Not on the Baseline</p> <p>No</p> <p>No</p>
--	--

Map ID  
Direction  
Distance  
Elevation

MAP FINDINGS

Site

Database(s)

EDR ID Number  
EPA ID Number

**CORONA DEL REY APARTMENTS (Continued)**

**1027527594**

Non-TSDFs Where RCRA CA has Been Imposed Universe: No  
Corrective Action Priority Ranking: No NCAPS ranking  
Environmental Control Indicator: No  
Institutional Control Indicator: No  
Human Exposure Controls Indicator: N/A  
Groundwater Controls Indicator: N/A  
Significant Non-Complier Universe: No  
Unaddressed Significant Non-Complier Universe: No  
Addressed Significant Non-Complier Universe: No  
Significant Non-Complier With a Compliance Schedule Universe: No  
Financial Assurance Required: Not reported  
Handler Date of Last Change: 20230301  
Recognized Trader-Importer: No  
Recognized Trader-Exporter: No  
Importer of Spent Lead Acid Batteries: No  
Exporter of Spent Lead Acid Batteries: No  
Recycler Activity Without Storage: No  
Manifest Broker: No  
Sub-Part P Indicator: No

Handler - Owner Operator:

Owner/Operator Indicator: Owner  
Owner/Operator Name: CORONA DEL REY APARTMENTS  
Legal Status: Other  
Date Became Current: Not reported  
Date Ended Current: Not reported  
Owner/Operator Address: 1148 D ST.  
Owner/Operator City,State,Zip: CORONA, CA 92882  
Owner/Operator Telephone: 951-278-3245  
Owner/Operator Telephone Ext: Not reported  
Owner/Operator Fax: Not reported  
Owner/Operator Email: Not reported

Owner/Operator Indicator: Operator  
Owner/Operator Name: CORONA DEL REY APARTMENTS  
Legal Status: Other  
Date Became Current: Not reported  
Date Ended Current: Not reported  
Owner/Operator Address: 1148 D ST.  
Owner/Operator City,State,Zip: CORONA, CA 92882  
Owner/Operator Telephone: 951-278-3245  
Owner/Operator Telephone Ext: Not reported  
Owner/Operator Fax: Not reported  
Owner/Operator Email: Not reported

Historic Generators:

Receive Date: 20230301  
Handler Name: CORONA DEL REY APARTMENTS  
Federal Waste Generator Description: Not a generator, verified  
State District Owner: Not reported  
Large Quantity Handler of Universal Waste: No  
Recognized Trader Importer: No  
Recognized Trader Exporter: No  
Spent Lead Acid Battery Importer: No  
Spent Lead Acid Battery Exporter: No

Map ID  
Direction  
Distance  
Elevation

MAP FINDINGS

Site

Database(s)

EDR ID Number  
EPA ID Number

**CORONA DEL REY APARTMENTS (Continued)**

**1027527594**

Current Record: Yes  
Non Storage Recycler Activity: No  
Electronic Manifest Broker: No

List of NAICS Codes and Descriptions:

NAICS Code: 56291  
NAICS Description: REMEDIATION SERVICES

Facility Has Received Notices of Violations:

Violations: No Violations Found

Evaluation Action Summary:

Evaluations: No Evaluations Found

**H64**  
**SW**  
**1/8-1/4**  
**0.197 mi.**  
**1040 ft.**

**TOWN 1HR PHOTO**  
**401 S LINCOLN AVE UNIT B**  
**CORONA, CA 92880**

**RCRA-SQG** **1000857495**  
**FINDS** **CAD983669326**

**Site 5 of 5 in cluster H**

**Relative:**  
**Higher**  
**Actual:**  
**681 ft.**

RCRA Listings:  
Date Form Received by Agency: 19930604  
Handler Name: Town 1hr Photo  
Handler Address: 401 S LINCOLN AVE UNIT B  
Handler City,State,Zip: CORONA, CA 92880  
EPA ID: CAD983669326  
Contact Name: SAEID SHIVAEI  
Contact Address: 1208 HAMPTON CIR  
Contact City,State,Zip: CORONA, CA 91720  
Contact Telephone: 909-279-3908  
Contact Fax: Not reported  
Contact Email: Not reported  
Contact Title: Not reported  
EPA Region: 09  
Land Type: Private  
Federal Waste Generator Description: Small Quantity Generator  
Non-Notifier: Not reported  
Biennial Report Cycle: Not reported  
Accessibility: Not reported  
Active Site Indicator: Handler Activities  
State District Owner: Not reported  
State District: Not reported  
Mailing Address: 401 S LINCOLN AVE UNIT B  
Mailing City,State,Zip: CORONA, CA 91720  
Owner Name: Hamid Shivaie  
Owner Type: Private  
Operator Name: Not reported  
Operator Type: Not reported  
Short-Term Generator Activity: No  
Importer Activity: No  
Mixed Waste Generator: No  
Transporter Activity: No  
Transfer Facility Activity: No  
Recycler Activity with Storage: No  
Small Quantity On-Site Burner Exemption: No

Map ID  
 Direction  
 Distance  
 Elevation

MAP FINDINGS

Site

Database(s)

EDR ID Number  
 EPA ID Number

**TOWN 1HR PHOTO (Continued)**

**1000857495**

Smelting Melting and Refining Furnace Exemption:	No
Underground Injection Control:	No
Off-Site Waste Receipt:	No
Universal Waste Indicator:	No
Universal Waste Destination Facility:	No
Federal Universal Waste:	No
Active Site State-Reg Handler:	---
Federal Facility Indicator:	Not reported
Hazardous Secondary Material Indicator:	NN
Sub-Part K Indicator:	Not reported
2018 GPRC Permit Baseline:	Not on the Baseline
2018 GPRC Renewals Baseline:	Not on the Baseline
202 GPRC Corrective Action Baseline:	No
Subject to Corrective Action Universe:	No
Non-TSDFs Where RCRA CA has Been Imposed Universe:	No
Corrective Action Priority Ranking:	No NCAPS ranking
Environmental Control Indicator:	No
Institutional Control Indicator:	No
Human Exposure Controls Indicator:	N/A
Groundwater Controls Indicator:	N/A
Significant Non-Complier Universe:	No
Unaddressed Significant Non-Complier Universe:	No
Addressed Significant Non-Complier Universe:	No
Significant Non-Complier With a Compliance Schedule Universe:	No
Financial Assurance Required:	Not reported
Handler Date of Last Change:	20020627
Recognized Trader-Importer:	No
Recognized Trader-Exporter:	No
Importer of Spent Lead Acid Batteries:	No
Exporter of Spent Lead Acid Batteries:	No
Recycler Activity Without Storage:	Not reported
Manifest Broker:	Not reported
Sub-Part P Indicator:	No

**Handler - Owner Operator:**

Owner/Operator Indicator:	Owner
Owner/Operator Name: HAMID SHIVAIE	
Legal Status:	Private
Date Became Current:	Not reported
Date Ended Current:	Not reported
Owner/Operator Address:	1584 AVENIDA DEL VISTA
Owner/Operator City,State,Zip:	CORONA, CA 91720
Owner/Operator Telephone:	909-279-9141
Owner/Operator Telephone Ext:	Not reported
Owner/Operator Fax:	Not reported
Owner/Operator Email:	Not reported

**Historic Generators:**

Receive Date:	19930604
Handler Name: TOWN 1HR PHOTO	
Federal Waste Generator Description:	Small Quantity Generator
State District Owner:	Not reported
Large Quantity Handler of Universal Waste:	No
Recognized Trader Importer:	No
Recognized Trader Exporter:	No

Map ID  
 Direction  
 Distance  
 Elevation

MAP FINDINGS

Site

Database(s)

EDR ID Number  
 EPA ID Number

**TOWN 1HR PHOTO (Continued)**

**1000857495**

Spent Lead Acid Battery Importer:	No
Spent Lead Acid Battery Exporter:	No
Current Record:	Yes
Non Storage Recycler Activity:	Not reported
Electronic Manifest Broker:	Not reported
List of NAICS Codes and Descriptions:	
NAICS Codes:	No NAICS Codes Found
Facility Has Received Notices of Violations:	
Violations:	No Violations Found
Evaluation Action Summary:	
Evaluations:	No Evaluations Found

**FINDS:**

Registry ID: 110008285131

[Click Here for FRS Facility Detail Report:](#)

**Environmental Interest/Information System:**

The Resource Conservation and Recovery Act Information System (RCRAInfo) is EPA's comprehensive information system in support of the Resource Conservation and Recovery Act (RCRA) of 1976 and the Hazardous and Solid Waste Amendments (HSWA) of 1984. It tracks many types of information about generators, transporters, treaters, storers, and disposers of hazardous waste.

[Click this hyperlink](#) while viewing on your computer to access additional FINDS: detail in the EDR Site Report.

**K65  
 NW  
 1/8-1/4  
 0.199 mi.  
 1049 ft.**

**SHELL STA  
 111 N LINCOLN  
 CORONA, CA 91720  
 Site 1 of 12 in cluster K**

**HIST UST U001569165  
 N/A**

**Relative:  
 Lower  
 Actual:  
 629 ft.**

<b>HIST UST:</b>	
Name:	SHELL STA
Address:	111 N LINCOLN
City,State,Zip:	CORONA, CA 91720
File Number:	0001f97d
URL:	<a href="https://documents.geotracker.waterboards.ca.gov/ustpdfs/pdf/0001f97d.pdf">https://documents.geotracker.waterboards.ca.gov/ustpdfs/pdf/0001f97d.pdf</a>
Region:	STATE
Facility ID:	0000028585
Facility Type:	Gas Station
Other Type:	Not reported
Contact Name:	Not reported
Telephone:	7143710032
Owner Name:	SHELL OIL COMPANY
Owner Address:	P.O. BOX 4848
Owner City,St,Zip:	ANAHEIM, CA 92803
Total Tanks:	0005
Tank Num:	001
Container Num:	1

Map ID  
Direction  
Distance  
Elevation

MAP FINDINGS

Site

Database(s)

EDR ID Number  
EPA ID Number

**SHELL STA (Continued)**

**U001569165**

Year Installed: Not reported  
Tank Capacity: 00005000  
Tank Used for: PRODUCT  
Type of Fuel: UNLEADED  
Container Construction Thickness: 1/4  
Leak Detection: Stock Inventor, 10

Tank Num: 002  
Container Num: 2  
Year Installed: Not reported  
Tank Capacity: 00005000  
Tank Used for: PRODUCT  
Type of Fuel: REGULAR  
Container Construction Thickness: 1/4  
Leak Detection: Stock Inventor, 10

Tank Num: 003  
Container Num: 3  
Year Installed: Not reported  
Tank Capacity: 00008000  
Tank Used for: PRODUCT  
Type of Fuel: REGULAR  
Container Construction Thickness: 1/4  
Leak Detection: Stock Inventor, 10

Tank Num: 004  
Container Num: 4  
Year Installed: Not reported  
Tank Capacity: 00008000  
Tank Used for: PRODUCT  
Type of Fuel: PREMIUM  
Container Construction Thickness: 1/4  
Leak Detection: Stock Inventor, 10

Tank Num: 005  
Container Num: 5  
Year Installed: Not reported  
Tank Capacity: 00000550  
Tank Used for: WASTE  
Type of Fuel: WASTE OIL  
Container Construction Thickness: 12  
Leak Detection: Stock Inventor, 10

[Click here for Geo Tracker PDF:](#)

**K66  
NW  
1/8-1/4  
0.199 mi.  
1049 ft.**

**SHELL LINCOLN  
111 N. LINCOLN AVE.  
CORONA, CA 92882  
Site 2 of 12 in cluster K**

**UST U004350230  
N/A**

**Relative:  
Lower  
Actual:  
629 ft.**

UST:  
Name: SHELL LINCOLN  
Address: 111 N. LINCOLN AVE.  
City,State,Zip: CORONA, CA 92882  
Facility ID: 81536  
Permitting Agency: RIVERSIDE COUNTY  
CERSID: Not reported



Map ID  
 Direction  
 Distance  
 Elevation

MAP FINDINGS

Site

Database(s)

EDR ID Number  
 EPA ID Number

**SHELL LINCOLN (Continued)**

**U004350230**

Latitude: 33.8852589  
 Longitude: -117.5804282  
 Owner type: Not reported  
 Facility type: Not reported  
 Num of inuse ust: Not reported  
 Num of closed ust: Not reported  
 Num of oos ust: Not reported  
 Epa region: Not reported  
 Tribal lands: Not reported  
 Tank owner name: Not reported  
 Tank owner mailing address: Not reported  
 Tank owner mailing city: Not reported  
 Tank owner mailing zip: Not reported  
 Tank owner mailing state: Not reported  
 Tank operator name: Not reported  
 Tank operator mailing address: Not reported  
 Tank operator mailing city: Not reported  
 Tank operator mailing zip: Not reported  
 Tank operator mailing state: Not reported  
 Tankidnumber: Not reported  
 Tank status: Not reported  
 Tank configuration: Not reported  
 Tank closure date: Not reported  
 Tank installation date: Not reported  
 Tank num of compartments: Not reported  
 Tank contents: Not reported  
 Tank capacity gallons: Not reported  
 Tank type: Not reported  
 Tank pc construction: Not reported  
 Tank pwpiping construction: Not reported  
 Tank piping type: Not reported  
 Tank piping construction: Not reported  
 Tank sacrificial anode: Not reported  
 Tank cp impressed current: Not reported  
 Tank cp shutoff: Not reported  
 Tank alarms: Not reported  
 Tank ball float: Not reported  
 Tank spill bucket: Not reported

**K67  
 NW  
 1/8-1/4  
 0.199 mi.  
 1049 ft.**

**SPEEDWAY #3054  
 111 N LINCOLN AVE  
 CORONA, CA 92882  
 Site 3 of 12 in cluster K**

**RCRA NonGen / NLR 1026828005  
 CAL000462994**

**Relative:  
 Lower**

RCRA Listings:  
 Date Form Received by Agency:  
 Handler Name:  
 Handler Address:  
 Handler City,State,Zip:  
 EPA ID:  
 Contact Name:  
 Contact Address:  
 Contact City,State,Zip:  
 Contact Telephone:  
 Contact Fax:  
 Contact Email:  
 Contact Title:

20210602  
 Speedway #3054  
 111 N LINCOLN AVE  
 CORONA, CA 92882  
 CAL000462994  
 TERESA MILES  
 500 SPEEDWAY DR  
 ENON, OH 45323  
 562-305-8226  
 Not reported  
 TAMILES@SPEEDWAY.COM  
 Not reported

**Actual:  
 629 ft.**

Map ID  
Direction  
Distance  
Elevation

MAP FINDINGS

Site

Database(s)

EDR ID Number  
EPA ID Number

**SPEEDWAY #3054 (Continued)**

**1026828005**

EPA Region:	09
Land Type:	Not reported
Federal Waste Generator Description:	Not a generator, verified
Non-Notifier:	Not reported
Biennial Report Cycle:	Not reported
Accessibility:	Not reported
Active Site Indicator:	Not reported
State District Owner:	Not reported
State District:	Not reported
Mailing Address:	500 SPEEDWAY DR
Mailing City,State,Zip:	ENON, OH 45323
Owner Name:	2go Tesoro Llc
Owner Type:	Other
Operator Name:	Teresa Miles
Operator Type:	Other
Short-Term Generator Activity:	No
Importer Activity:	No
Mixed Waste Generator:	No
Transporter Activity:	No
Transfer Facility Activity:	No
Recycler Activity with Storage:	No
Small Quantity On-Site Burner Exemption:	No
Smelting Melting and Refining Furnace Exemption:	No
Underground Injection Control:	No
Off-Site Waste Receipt:	No
Universal Waste Indicator:	No
Universal Waste Destination Facility:	No
Federal Universal Waste:	No
Active Site State-Reg Handler:	---
Federal Facility Indicator:	Not reported
Hazardous Secondary Material Indicator:	N
Sub-Part K Indicator:	Not reported
2018 GPRA Permit Baseline:	Not on the Baseline
2018 GPRA Renewals Baseline:	Not on the Baseline
202 GPRA Corrective Action Baseline:	No
Subject to Corrective Action Universe:	No
Non-TSDFs Where RCRA CA has Been Imposed Universe:	No
Corrective Action Priority Ranking:	No NCAPS ranking
Environmental Control Indicator:	No
Institutional Control Indicator:	No
Human Exposure Controls Indicator:	N/A
Groundwater Controls Indicator:	N/A
Significant Non-Complier Universe:	No
Unaddressed Significant Non-Complier Universe:	No
Addressed Significant Non-Complier Universe:	No
Significant Non-Complier With a Compliance Schedule Universe:	No
Financial Assurance Required:	Not reported
Handler Date of Last Change:	20210604
Recognized Trader-Importer:	No
Recognized Trader-Exporter:	No
Importer of Spent Lead Acid Batteries:	No
Exporter of Spent Lead Acid Batteries:	No
Recycler Activity Without Storage:	No
Manifest Broker:	No
Sub-Part P Indicator:	No

Map ID  
Direction  
Distance  
Elevation

MAP FINDINGS

Site

Database(s)

EDR ID Number  
EPA ID Number

**SPEEDWAY #3054 (Continued)**

**1026828005**

Handler - Owner Operator:

Owner/Operator Indicator:	Operator
Owner/Operator Name:	TERESA MILES
Legal Status:	Other
Date Became Current:	Not reported
Date Ended Current:	Not reported
Owner/Operator Address:	500 SPEEDWAY DR
Owner/Operator City,State,Zip:	ENON, OH 45323
Owner/Operator Telephone:	562-305-8226
Owner/Operator Telephone Ext:	Not reported
Owner/Operator Fax:	Not reported
Owner/Operator Email:	Not reported

Owner/Operator Indicator:	Owner
Owner/Operator Name:	2GO TESORO LLC
Legal Status:	Other
Date Became Current:	Not reported
Date Ended Current:	Not reported
Owner/Operator Address:	500 SPEEDWAY DR
Owner/Operator City,State,Zip:	ENON, OH 45323
Owner/Operator Telephone:	562-305-8226
Owner/Operator Telephone Ext:	Not reported
Owner/Operator Fax:	Not reported
Owner/Operator Email:	Not reported

Historic Generators:

Receive Date:	20210602
Handler Name:	SPEEDWAY #3054
Federal Waste Generator Description:	Not a generator, verified
State District Owner:	Not reported
Large Quantity Handler of Universal Waste:	No
Recognized Trader Importer:	No
Recognized Trader Exporter:	No
Spent Lead Acid Battery Importer:	No
Spent Lead Acid Battery Exporter:	No
Current Record:	Yes
Non Storage Recycler Activity:	No
Electronic Manifest Broker:	No

List of NAICS Codes and Descriptions:

NAICS Code:	447190
NAICS Description:	OTHER GASOLINE STATIONS

Facility Has Received Notices of Violations:

Violations:	No Violations Found
-------------	---------------------

Evaluation Action Summary:

Evaluations:	No Evaluations Found
--------------	----------------------

MAP FINDINGS

Map ID  
 Direction  
 Distance  
 Elevation

Site

Database(s)

EDR ID Number  
 EPA ID Number

**K68**      **SHELL SERVICE STATION**  
**NW**        **111 NORTH LINCOLN AVENUE**  
**1/8-1/4**    **CORONA, CA 92880**  
**0.199 mi.**  
**1049 ft.**    **Site 4 of 12 in cluster K**

**LUST**    **S106716674**  
**Cortese**    **N/A**  
**CERS**

**Relative:**  
**Lower**  
**Actual:**  
**629 ft.**

**LUST:**  
 Name: SHELL LINCOLN POMONA  
 Address: 111 NORTH LINCOLN AVENUE  
 City,State,Zip: CORONA, CA 92882  
 Lead Agency: RIVERSIDE COUNTY LOP  
 Case Type: LUST Cleanup Site  
 Geo Track: [http://geotracker.waterboards.ca.gov/profile\\_report.asp?global\\_id=T0606588396](http://geotracker.waterboards.ca.gov/profile_report.asp?global_id=T0606588396)  
 Global Id: T0606588396  
 Latitude: 33.883831  
 Longitude: -117.581823  
 Status: Completed - Case Closed  
 Status Date: 04/20/2007  
 Case Worker: SCB  
 RB Case Number: Not reported  
 Local Agency: RIVERSIDE COUNTY LOP  
 File Location: Local Agency  
 Local Case Number: 200421072  
 Potential Media Affect: Aquifer used for drinking water supply  
 Potential Contaminants of Concern: Gasoline  
 EPA Region: 9  
 Coordinate Source: Google Geocode  
 Cuf Case: NO  
 Quantity Released Gallons: Not reported  
 Begin Date: 10/27/2004  
 Leak Reported Date: 11/24/2004  
 How Discovered: Other Means  
 How Discovered Description: DRILLING  
 Discharge Source: Other  
 Discharge Cause: Unknown  
 Stop Method: Close and Remove Tank  
 Stop Description: Not reported  
 No Further Action Date: 04/20/2007  
 CA Water Watershed Name: Santa Ana River - Middle Santa Ana River - Temescal (801.25)  
 Dwr Groundwater Subbasin Name: Upper Santa Ana Valley - Temescal (8-002.09)  
 Disadvantaged Community: Not reported  
 CA Enviroscreen 3 Score: 96-100% (highest scores)  
 CA Enviroscreen 4 Score: 85-90%  
 Military DOD Site: No  
 Facility Project Subtype: Not reported  
 RWQCB Region: SANTA ANA RWQCB (REGION 8)  
 Site History: Not reported

**LUST:**  
 Global Id: T0606588396  
 Contact Type: Regional Board Caseworker  
 Contact Name: MAILE SEEGER GEE  
 Organization Name: SANTA ANA RWQCB (REGION 8)  
 Address: 3737 MAIN STREET, SUITE 500  
 City: RIVERSIDE  
 Email: [maile.gee@waterboards.ca.gov](mailto:maile.gee@waterboards.ca.gov)  
 Phone Number: 9517824379  
  
 Global Id: T0606588396  
 Contact Type: Local Agency Caseworker - Primary Caseworker

Map ID  
Direction  
Distance  
Elevation

MAP FINDINGS

Site

Database(s)

EDR ID Number  
EPA ID Number

**SHELL SERVICE STATION (Continued)**

**S106716674**

Contact Name: SHARON BOLTINGHOUSE  
Organization Name: RIVERSIDE COUNTY LOP  
Address: 3880 LEMON ST SUITE 200  
City: RIVERSIDE  
Email: sbolting@rivco.org  
Phone Number: 9519558980

LUST:

Global Id: T0606588396  
Action Type: Other  
Date: 10/27/2004  
Action: Leak Discovery

Global Id: T0606588396  
Action Type: REMEDIATION  
Date: 11/24/2004  
Action: Not reported

Global Id: T0606588396  
Action Type: ENFORCEMENT  
Date: 04/20/2007  
Action: Closure/No Further Action Letter - #04202007

Global Id: T0606588396  
Action Type: Other  
Date: 11/24/2004  
Action: Leak Reported

Global Id: T0606588396  
Action Type: ENFORCEMENT  
Date: 04/19/2007  
Action: File review - #RCDEH Upload Site File 2/10/2011

Global Id: T0606588396  
Action Type: ENFORCEMENT  
Date: 04/26/2005  
Action: Other Report - #UST Sample Analytical Report

Global Id: T0606588396  
Action Type: Other  
Date: 02/25/2005  
Action: Leak Stopped

LUST:

Global Id: T0606588396  
Status: Open - Case Begin Date  
Status Date: 10/27/2004

Global Id: T0606588396  
Status: Open - Site Assessment  
Status Date: 11/24/2004

Global Id: T0606588396  
Status: Open - Verification Monitoring  
Status Date: 03/21/2006

Map ID  
Direction  
Distance  
Elevation

MAP FINDINGS

Site

Database(s)

EDR ID Number  
EPA ID Number

**SHELL SERVICE STATION (Continued)**

**S106716674**

Global Id: T0606588396  
Status: Completed - Case Closed  
Status Date: 04/20/2007

**LUST REG 8:**

Name: SHELL SERVICE STATION  
Address: 111 NORTH LINCOLN AVENUE  
City: CORONA  
Region: 8  
County: Riverside  
Regional Board: Santa Ana Region  
Facility Status: Leak being confirmed  
Case Number: Not reported  
Local Case Num: 200421072  
Case Type: Soil only  
Substance: Gasoline  
Qty Leaked: Not reported  
Abate Method: Not reported  
Cross Street: Not reported  
Enf Type: Not reported  
Funding: LOPS  
How Discovered: OM  
How Stopped: Other Means  
Leak Cause: UNK  
Leak Source: Other Source  
Global ID: T0606588396  
How Stopped Date: Not reported  
Enter Date: Not reported  
Date Confirmation of Leak Began: 11/24/2004  
Date Preliminary Assessment Began: Not reported  
Discover Date: 10/27/2004  
Enforcement Date: Not reported  
Close Date: Not reported  
Date Prelim Assessment Workplan Submitted: Not reported  
Date Pollution Characterization Began: Not reported  
Date Remediation Plan Submitted: Not reported  
Date Remedial Action Underway: Not reported  
Date Post Remedial Action Monitoring: Not reported  
Enter Date: Not reported  
GW Qualifies: Not reported  
Soil Qualifies: Not reported  
Operator: Not reported  
Facility Contact: Not reported  
Interim: Not reported  
Oversite Program: LOCNL  
Latitude: 0  
Longitude: 0  
MTBE Date: Not reported  
Max MTBE GW: Not reported  
MTBE Concentration: 0  
Max MTBE Soil: Not reported  
MTBE Fuel: 1  
MTBE Tested: Site NOT Tested for MTBE.Includes Unknown and Not Analyzed.  
MTBE Class: \*  
Staff: CAB  
Staff Initials: KW

Map ID  
Direction  
Distance  
Elevation

MAP FINDINGS

Site

Database(s)

EDR ID Number  
EPA ID Number

**SHELL SERVICE STATION (Continued)**

**S106716674**

Lead Agency: Local Agency  
Local Agency: 33000L  
Hydr Basin #: Not reported  
Beneficial: Not reported  
Priority: Not reported  
Cleanup Fund Id: Not reported  
Work Suspended: Not reported  
Summary: Not reported

**CORTESE:**

Name: SHELL LINCOLN POMONA  
Address: 111 NORTH LINCOLN AVENUE  
City,State,Zip: CORONA, CA 92882  
Region: CORTESE  
Envirostor Id: Not reported  
Global ID: T0606588396  
Site/Facility Type: LUST CLEANUP SITE  
Cleanup Status: COMPLETED - CASE CLOSED  
Status Date: Not reported  
Site Code: Not reported  
Latitude: Not reported  
Longitude: Not reported  
Owner: Not reported  
Enf Type: Not reported  
Swat R: Not reported  
Flag: active  
Order No: Not reported  
Waste Discharge System No: Not reported  
Effective Date: Not reported  
Region 2: Not reported  
WID Id: Not reported  
Solid Waste Id No: Not reported  
Waste Management Uit Name: Not reported  
File Name: Active Open

**CERS:**

Name: SHELL LINCOLN POMONA  
Address: 111 NORTH LINCOLN AVENUE  
City,State,Zip: CORONA, CA 92882  
Site ID: 685041  
CERS ID: T0606588396  
CERS Description: Leaking Underground Storage Tank Cleanup Site

**Affiliation:**

Affiliation Type Desc: Regional Board Caseworker  
Entity Name: MAILE SEEGER GEE - SANTA ANA RWQCB (REGION 8)  
Entity Title: Not reported  
Affiliation Address: 3737 MAIN STREET, SUITE 500  
Affiliation City: RIVERSIDE  
Affiliation State: CA  
Affiliation Country: Not reported  
Affiliation Zip: Not reported  
Affiliation Phone: 9517824379,

Affiliation Type Desc: Local Agency Caseworker  
Entity Name: SHARON BOLTINGHOUSE - RIVERSIDE COUNTY LOP  
Entity Title: Not reported

Map ID  
 Direction  
 Distance  
 Elevation

MAP FINDINGS

Site

Database(s)

EDR ID Number  
 EPA ID Number

**SHELL SERVICE STATION (Continued)**

**S106716674**

Affiliation Address: 3880 LEMON ST SUITE 200  
 Affiliation City: RIVERSIDE  
 Affiliation State: CA  
 Affiliation Country: Not reported  
 Affiliation Zip: Not reported  
 Affiliation Phone: 9519558980,

**K69**  
**NW**  
**1/8-1/4**  
**0.199 mi.**  
**1049 ft.**  
**Relative:**  
**Lower**  
**Actual:**  
**629 ft.**

**SPEEDWAY NO. 3054**  
**111 N LINCOLN AVENUE**  
**CORONA, CA 92882**  
**Site 5 of 12 in cluster K**

**LUST** **S101631092**  
**CERS HAZ WASTE** **N/A**  
**SWEEPS UST**  
**CA FID UST**  
**CERS TANKS**  
**CHMIRS**  
**HWTS**  
**HAZNET**  
**CERS**

**RIVERSIDE CO. LUST:**

Name: SHELL LINCOLN/POMONA  
 Address: 111 N LINCOLN AVE  
 City,State,Zip: CORONA, CA  
 Region: RIVERSIDE  
 Facility ID: 200421072  
 Employee: Boltinghous-LOP  
 Site Closed: Yes  
 Case Type: Drinking Water Aquifer affected  
 Facility Status: closed/action completed  
 Casetype Decode: An Aquifer used for Drinking Water supply has been contaminated.  
 Fstatus Decode: Closed/Action completed

**CERS HAZ WASTE:**

Name: SPEEDWAY NO. 3054  
 Address: 111 N LINCOLN AVENUE  
 City,State,Zip: CORONA, CA 92882  
 Site ID: 130805  
 CERS ID: 10410808  
 CERS Description: Hazardous Waste Generator

**SWEEPS UST:**

Name: SHELL LINCOLN  
 Address: 111 N LINCOLN AVE  
 City: CORONA  
 Status: Active  
 Comp Number: 28585  
 Number: 1  
 Board Of Equalization: 44-000074  
 Referral Date: 11-18-92  
 Action Date: 11-18-92  
 Created Date: 02-29-88  
 Owner Tank Id: 000962  
 SWRCB Tank Id: 33-000-028585-000001  
 Tank Status: A  
 Capacity: 10000  
 Active Date: 11-18-92  
 Tank Use: M.V. FUEL  
 STG: P



Map ID  
Direction  
Distance  
Elevation

MAP FINDINGS

Site

Database(s)

EDR ID Number  
EPA ID Number

**SPEEDWAY NO. 3054 (Continued)**

**S101631092**

Content: REG UNLEADED  
Number Of Tanks: 3  
  
Name: SHELL LINCOLN  
Address: 111 N LINCOLN AVE  
City: CORONA  
Status: Active  
Comp Number: 28585  
Number: 1  
Board Of Equalization: 44-000074  
Referral Date: 11-18-92  
Action Date: 11-18-92  
Created Date: 02-29-88  
Owner Tank Id: 000962  
SWRCB Tank Id: 33-000-028585-000002  
Tank Status: A  
Capacity: 10000  
Active Date: 11-18-92  
Tank Use: M.V. FUEL  
STG: P  
Content: LEADED  
Number Of Tanks: Not reported

Name: SHELL LINCOLN  
Address: 111 N LINCOLN AVE  
City: CORONA  
Status: Active  
Comp Number: 28585  
Number: 1  
Board Of Equalization: 44-000074  
Referral Date: 11-18-92  
Action Date: 11-18-92  
Created Date: 02-29-88  
Owner Tank Id: 000962  
SWRCB Tank Id: 33-000-028585-000004  
Tank Status: A  
Capacity: 10000  
Active Date: 11-18-92  
Tank Use: M.V. FUEL  
STG: P  
Content: REG UNLEADED  
Number Of Tanks: Not reported

**CA FID UST:**

Facility ID: 33006514  
Regulated By: UTNKA  
Regulated ID: 00028585  
Cortese Code: Not reported  
SIC Code: Not reported  
Facility Phone: 7143710032  
Mail To: Not reported  
Mailing Address: P O BOX 4492  
Mailing Address 2: Not reported  
Mailing City,St,Zip: CORONA 91720  
Contact: Not reported  
Contact Phone: Not reported  
DUNs Number: Not reported

Map ID  
Direction  
Distance  
Elevation

MAP FINDINGS

Site

Database(s)

EDR ID Number  
EPA ID Number

**SPEEDWAY NO. 3054 (Continued)**

**S101631092**

NPDES Number: Not reported  
EPA ID: Not reported  
Comments: Not reported  
Status: Active

**CERS TANKS:**

Name: SPEEDWAY NO. 3054  
Address: 111 N LINCOLN AVENUE  
City,State,Zip: CORONA, CA 92882  
Site ID: 130805  
CERS ID: 10410808  
CERS Description: Underground Storage Tank

**CHMIRS:**

Name: Not reported  
Address: 111 N LINCOLN AVE  
City,State,Zip: CORONA, CA 92882  
OES Incident Number: 21-7508  
OES notification: 12/30/2021  
OES Date: Not reported  
OES Time: Not reported  
**Date Completed: Not reported**  
Property Use: Not reported  
Agency Id Number: Not reported  
Agency Incident Number: Not reported  
Time Notified: Not reported  
Time Completed: Not reported  
Surrounding Area: Not reported  
Estimated Temperature: Not reported  
Property Management: Not reported  
More Than Two Substances Involved?: Not reported  
Resp Agncy Personel # Of Decontaminated: Not reported  
Responding Agency Personel # Of Injuries: Not reported  
Responding Agency Personel # Of Fatalities: Not reported  
Others Number Of Decontaminated: Not reported  
Others Number Of Injuries: Not reported  
Others Number Of Fatalities: Not reported  
Vehicle Make/year: Not reported  
Vehicle License Number: Not reported  
Vehicle State: Not reported  
Vehicle Id Number: Not reported  
CA DOT PUC/ICC Number: Not reported  
Company Name: Not reported  
Reporting Officer Name/ID: Not reported  
Report Date: Not reported  
Facility Telephone: Not reported  
Waterway Involved: No  
Waterway: None  
Spill Site: Service Station  
Cleanup By: Reporting Party  
Containment: Not reported  
What Happened: Not reported  
Type: Not reported  
Measure: Not reported  
Other: Not reported  
Type: PETROLEUM

Map ID  
Direction  
Distance  
Elevation

MAP FINDINGS

Site

Database(s)

EDR ID Number  
EPA ID Number

**SPEEDWAY NO. 3054 (Continued)**

**S101631092**

Measure: Gal(s)  
Other: Not reported  
Date/Time: 1530  
Year: 2021  
Agency: Speedway  
Incident Date: 12/30/2021  
Admin Agency: Corona Fire Department  
Amount: Not reported  
Contained: Stopped,Contained  
Site Type: None  
E Date: Not reported  
Substance: Gasoline  
Quantity Released: 2  
Unknown: Not reported  
Substance #2: Not reported  
Substance #3: Not reported  
Evacuations: Not reported  
Number of Injuries: Not reported  
Number of Fatalities: Not reported  
#1 Pipeline: No  
#2 Pipeline: No  
#3 Pipeline: No  
#1 Vessel >= 300 Tons: No  
#2 Vessel >= 300 Tons: No  
#3 Vessel >= 300 Tons: No  
Evacs: No  
Injuries: No  
Fataals: No  
Comments: Not reported  
Description: RP States: Do to customer error approximately 2 gallons of gasoline spilled onto the cement pad, no waterways were impacted. Speedway Station employees cleaned up the spill using absorbents, that were properly disposed of on site.

Name: Not reported  
Address: 111 N. LINCOLN AVE.  
City,State,Zip: CORONA, CA  
OES Incident Number: 22-5524  
OES notification: 09/20/2022  
OES Date: Not reported  
OES Time: Not reported  
**Date Completed: Not reported**  
Property Use: Not reported  
Agency Id Number: Not reported  
Agency Incident Number: Not reported  
Time Notified: Not reported  
Time Completed: Not reported  
Surrounding Area: Not reported  
Estimated Temperature: Not reported  
Property Management: Not reported  
More Than Two Substances Involved?: Not reported  
Resp Agncy Personel # Of Decontaminated: Not reported  
Responding Agency Personel # Of Injuries: Not reported  
Responding Agency Personel # Of Fatalities: Not reported  
Others Number Of Decontaminated: Not reported  
Others Number Of Injuries: Not reported

Map ID  
Direction  
Distance  
Elevation

MAP FINDINGS

Site

Database(s)

EDR ID Number  
EPA ID Number

**SPEEDWAY NO. 3054 (Continued)**

**S101631092**

Others Number Of Fatalities:	Not reported
Vehicle Make/year:	Not reported
Vehicle License Number:	Not reported
Vehicle State:	Not reported
Vehicle Id Number:	Not reported
CA DOT PUC/ICC Number:	Not reported
Company Name:	Not reported
Reporting Officer Name/ID:	Not reported
Report Date:	Not reported
Facility Telephone:	Not reported
Waterway Involved:	No
Waterway:	Not reported
Spill Site:	Service Station
Cleanup By:	Contractor
Containment:	Not reported
What Happened:	Not reported
Type:	Not reported
Measure:	Not reported
Other:	Not reported
Type:	PETROLEUM
Measure:	Gal(s)
Other:	Not reported
Date/Time:	830
Year:	2022
Agency:	Speedway
Incident Date:	09/20/2022
Admin Agency:	Corona Fire Department
Amount:	Not reported
Contained:	Stopped,Contained
Site Type:	Not reported
E Date:	Not reported
Substance:	Gasoline
Quantity Released:	5-Mar
Unknown:	Not reported
Substance #2:	Not reported
Substance #3:	Not reported
Evacuations:	Not reported
Number of Injuries:	Not reported
Number of Fatalities:	Not reported
#1 Pipeline:	No
#2 Pipeline:	No
#3 Pipeline:	No
#1 Vessel >= 300 Tons:	No
#2 Vessel >= 300 Tons:	No
#3 Vessel >= 300 Tons:	No
Evacs:	No
Injuries:	No
Fatals:	No
Comments:	Not reported
Description:	RP states that the cause of the release is unknown but most likely customer error. No water impacted. A contractor conducted cleanup.

**HWTS:**

Name:	SPEEDWAY #3054
Address:	111 N LINCOLN AVE
Address 2:	Not reported

Map ID  
Direction  
Distance  
Elevation

MAP FINDINGS

Site

Database(s)

EDR ID Number  
EPA ID Number

**SPEEDWAY NO. 3054 (Continued)**

**S101631092**

City,State,Zip: CORONA, CA 92882  
EPA ID: CAL000462994  
Inactive Date: Not reported  
Create Date: 06/02/2021  
Last Act Date: Not reported  
Mailing Name: Not reported  
Mailing Address: 500 SPEEDWAY DR  
Mailing Address 2: Not reported  
Mailing City,State,Zip: ENON, OH 92595  
Owner Name: 2GO TESORO LLC  
Owner Address: 500 SPEEDWAY DR  
Owner Address 2: Not reported  
Owner City,State,Zip: ENON, OH 92595  
Owner Phone: Not reported  
Owner Fax: Not reported  
Contact Name: TERESA MILES  
Contact Address: 500 SPEEDWAY DR  
Contact Address 2: Not reported  
City,State,Zip: ENON, OH 92595  
Contact Phone: Not reported  
Contact Fax: Not reported  
Facility Status: Active  
Facility Type: PERMANENT  
Category: STATE  
Latitude: 33.88393101  
Longitude: -117.581726

**NAICS:**

EPA ID: CAL000462994  
Create Date: 2021-06-02 15:07:28.330  
NAICS Code: 447190  
NAICS Description: Other Gasoline Stations  
Issued EPA ID Date: 2021-06-02 15:07:28.31700  
Inactive Date: Not reported  
Facility Name: SPEEDWAY #3054  
Facility Address: 111 N LINCOLN AVE  
Facility Address 2: Not reported  
Facility City: CORONA  
Facility County: Not reported  
Facility State: CA  
Facility Zip: 92882

Name: TESORO ARCO #42660  
Address: 111 N LINCOLN AVE  
Address 2: Not reported  
City,State,Zip: CORONA, CA 92882  
EPA ID: CAL000410256  
Inactive Date: 04/25/2019  
Create Date: 09/15/2015  
Last Act Date: Not reported  
Mailing Name: Not reported  
Mailing Address: 19100 RIDGEWOOD PKWY  
Mailing Address 2: Not reported  
Mailing City,State,Zip: SAN ANTONIO, TX 78259  
Owner Name: 2GO TESORO CO  
Owner Address: 19100 RIDGEWOOD PKWY  
Owner Address 2: Not reported

Map ID  
Direction  
Distance  
Elevation

MAP FINDINGS

Site

Database(s)

EDR ID Number  
EPA ID Number

**SPEEDWAY NO. 3054 (Continued)**

**S101631092**

Owner City,State,Zip: SAN ANTONIO, TX 78259  
Owner Phone: Not reported  
Owner Fax: Not reported  
Contact Name: BRENDA RAMIREZ  
Contact Address: 19100 RIDGEWOOD PKWY  
Contact Address 2: Not reported  
City,State,Zip: SAN ANTONIO, TX 782590000  
Contact Phone: Not reported  
Contact Fax: Not reported  
Facility Status: Inactive  
Facility Type: PERMANENT  
Category: STATE  
Latitude: 33.883929  
Longitude: -117.581724

**NAICS:**

EPA ID: CAL000410256  
Create Date: 2015-09-15 10:13:35.143  
NAICS Code: 44719  
NAICS Description: Other Gasoline Stations  
Issued EPA ID Date: 2015-09-15 10:13:35.14000  
Inactive Date: 2019-04-25 00:00:00  
Facility Name: TESORO ARCO #42660  
Facility Address: 111 N LINCOLN AVE  
Facility Address 2: Not reported  
Facility City: CORONA  
Facility County: Not reported  
Facility State: CA  
Facility Zip: 92882

**HAZNET:**

Name: SPEEDWAY #3054  
Address: 111 N LINCOLN AVE  
Address 2: Not reported  
City,State,Zip: CORONA, CA 92882  
Contact: TERESA MILES  
Telephone: 5623058226  
Mailing Name: Not reported  
Mailing Address: 500 SPEEDWAY DR

Year: 2021  
Gepaid: CAL000462994  
TSD EPA ID: CAT080013352  
CA Waste Code: 134 - Aqueous solution with total organic residues less than 10 percent  
Disposal Method: H039 - Other Recovery Of Reclamation For Reuse Including Acid Regeneration, Organics Recovery Ect  
Tons: 0.06255

Year: 2019  
Gepaid: CAL000410256  
TSD EPA ID: CAT080013352  
CA Waste Code: 134 - Aqueous solution with total organic residues less than 10 percent  
Disposal Method: H039 - Other Recovery Of Reclamation For Reuse Including Acid Regeneration, Organics Recovery Ect

Map ID  
Direction  
Distance  
Elevation

MAP FINDINGS

Site

Database(s)

EDR ID Number  
EPA ID Number

**SPEEDWAY NO. 3054 (Continued)**

**S101631092**

Tons: 0.08400

Year: 2018  
Gepaid: CAL000410256  
TSD EPA ID: NVT330010000  
CA Waste Code: 352 - Other organic solids  
Disposal Method: H132 - Landfill Or Surface Impoundment That Will Be Closed As Landfill( To Include On-Site Treatment And/Or Stabilization)

Tons: 0.03000

Year: 2018  
Gepaid: CAL000410256  
TSD EPA ID: CAT080013352  
CA Waste Code: 221 - Waste oil and mixed oil  
Disposal Method: H039 - Other Recovery Of Reclamation For Reuse Including Acid Regeneration, Organics Recovery Ect

Tons: 0.00000

Year: 2017  
Gepaid: CAL000410256  
TSD EPA ID: CAT080013352  
CA Waste Code: 134 - Aqueous solution with total organic residues less than 10 percent  
Disposal Method: H039 - Other Recovery Of Reclamation For Reuse Including Acid Regeneration, Organics Recovery Ect

Tons: 0.21

Year: 2017  
Gepaid: CAL000410256  
TSD EPA ID: NVT330010000  
CA Waste Code: 352 - Other organic solids  
Disposal Method: H132 - Landfill Or Surface Impoundment That Will Be Closed As Landfill( To Include On-Site Treatment And/Or Stabilization)

Tons: 0.125

Year: 2017  
Gepaid: CAL000410256  
TSD EPA ID: CAT080013352  
CA Waste Code: 241 - Tank bottom waste  
Disposal Method: H039 - Other Recovery Of Reclamation For Reuse Including Acid Regeneration, Organics Recovery Ect

Tons: 0.14178

Year: 2016  
Gepaid: CAL000410256  
TSD EPA ID: NVT330010000  
CA Waste Code: 352 - Other organic solids  
Disposal Method: H132 - Landfill Or Surface Impoundment That Will Be Closed As Landfill( To Include On-Site Treatment And/Or Stabilization)

Tons: 0.1425

Detail Two:

Year: 2018  
EM Manifest ID: 009685910FLE20170712\_D\_1  
Shipment Date: 7/12/2017  
Receipt Date: 7/13/2017

Map ID  
Direction  
Distance  
Elevation

MAP FINDINGS

Site

Database(s)

EDR ID Number  
EPA ID Number

**SPEEDWAY NO. 3054 (Continued)**

**S101631092**

Manifest Number:	009685910FLE
Generator EPA ID:	CAL000410256
Name:	TESORO
Address:	Not reported
Address 2:	Not reported
City:	Not reported
Zip:	Not reported
Telephone:	Not reported
Contact:	Not reported
Contact Telephone:	Not reported
Transporter 1 EPA ID:	CAR000183913
Transporter 1 Emergency Number:	Not reported
Transporter 2 EPA ID:	CAT080016116
Transporter 2 Emergency Number:	Not reported
TSDF EPA ID:	CAT080013352
TSDF Name:	DEMENNO KERDOON
TSDF Address 1:	Not reported
TSDF Address 2:	Not reported
TSDF City:	Not reported
TSDF Zip:	Not reported
TSDF Telephone:	Not reported
State:	
Year:	2018
EM Manifest ID:	009685910FLE20170712_D_1
Generator EPA ID:	CAL000410256
Shipment Date:	2017-07-12
Manifest Number:	009685910FLE
Line Number:	1
Method Code:	H039
Quantity Tons:	0.02100
Quantity Waste:	5.000000
Quantity Unit:	G
Number of Containers:	1
Type of Container:	NULL
Quantity Type:	NULL
State Code:	134
Year:	2018
EM Manifest ID:	010657202FLE20171226_D_1
Shipment Date:	12/26/2017
Receipt Date:	12/28/2017
Manifest Number:	010657202FLE
Generator EPA ID:	CAL000410256
Name:	TESORO
Address:	Not reported
Address 2:	Not reported
City:	Not reported
Zip:	Not reported
Telephone:	Not reported
Contact:	Not reported
Contact Telephone:	Not reported
Transporter 1 EPA ID:	CAR000183913
Transporter 1 Emergency Number:	Not reported
Transporter 2 EPA ID:	CAT080016116
Transporter 2 Emergency Number:	Not reported
TSDF EPA ID:	CAT080013352



Map ID  
Direction  
Distance  
Elevation

MAP FINDINGS

Site

Database(s)

EDR ID Number  
EPA ID Number

**SPEEDWAY NO. 3054 (Continued)**

**S101631092**

TSDF Name:	DEMENNO KERDOON
TSDF Address 1:	Not reported
TSDF Address 2:	Not reported
TSDF City:	Not reported
TSDF Zip:	Not reported
TSDF Telephone:	Not reported
State:	
Year:	2018
EM Manifest ID:	010657202FLE20171226_D_1
Generator EPA ID:	CAL000410256
Shipment Date:	2017-12-26
Manifest Number:	010657202FLE
Line Number:	1
Method Code:	H039
Quantity Tons:	0.12600
Quantity Waste:	30.000000
Quantity Unit:	G
Number of Containers:	1
Type of Container:	NULL
Quantity Type:	NULL
State Code:	134
Additional Info:	
Year:	2017
Gen EPA ID:	CAL000410256
Shipment Date:	20171226
Creation Date:	8/3/2018 18:30:42
Receipt Date:	20171228
Manifest ID:	010657202FLE
Trans EPA ID:	CAR000183913
Trans Name:	BELSHIRE
Trans 2 EPA ID:	CAT080016116
Trans 2 Name:	NIETO AND SONS TRUCKING INC
TSDF EPA ID:	CAT080013352
Trans Name:	DEMENNO KERDOON
TSDF Alt EPA ID:	Not reported
TSDF Alt Name:	Not reported
Waste Code Description:	134 - Aqueous solution with <10% total organic residues
RCRA Code:	Not reported
Meth Code:	H039 - Other Recovery Of Reclamation For Reuse Including Acid Regeneration, Organics Recovery Ect
Quantity Tons:	0.126
Waste Quantity:	30
Quantity Unit:	G
Additional Code 1:	Not reported
Additional Code 2:	Not reported
Additional Code 3:	Not reported
Additional Code 4:	Not reported
Additional Code 5:	Not reported
Shipment Date:	20171226
Creation Date:	10/26/2018 18:30:27
Receipt Date:	20180103
Manifest ID:	010657201FLE

Map ID  
Direction  
Distance  
Elevation

MAP FINDINGS

Site

Database(s)

EDR ID Number  
EPA ID Number

**SPEEDWAY NO. 3054 (Continued)**

**S101631092**

Trans EPA ID: CAR000183913  
Trans Name: BELSHIRE  
Trans 2 EPA ID: Not reported  
Trans 2 Name: Not reported  
TSDf EPA ID: NVT330010000  
Trans Name: US ECOLOGY NEVADA OPERATIONS  
TSDf Alt EPA ID: Not reported  
TSDf Alt Name: Not reported  
Waste Code Description: 352 - Other organic solids  
RCRA Code: D018  
Meth Code: H132 - Landfill Or Surface Impoundment That Will Be Closed As  
Landfill( To Include On-Site Treatment And/Or Stabilization)  
Quantity Tons: 0.025  
Waste Quantity: 50  
Quantity Unit: P  
Additional Code 1: Not reported  
Additional Code 2: Not reported  
Additional Code 3: Not reported  
Additional Code 4: Not reported  
Additional Code 5: Not reported

Shipment Date: 20170712  
Creation Date: 7/12/2018 18:30:29  
Receipt Date: 20170719  
Manifest ID: 009685909FLE  
Trans EPA ID: CAR000183913  
Trans Name: BELSHIRE  
Trans 2 EPA ID: Not reported  
Trans 2 Name: Not reported  
TSDf EPA ID: NVT330010000  
Trans Name: US ECOLOGY NEVADA OPERATIONS  
TSDf Alt EPA ID: Not reported  
TSDf Alt Name: Not reported  
Waste Code Description: 352 - Other organic solids  
RCRA Code: D018  
Meth Code: H132 - Landfill Or Surface Impoundment That Will Be Closed As  
Landfill( To Include On-Site Treatment And/Or Stabilization)  
Quantity Tons: 0.025  
Waste Quantity: 50  
Quantity Unit: P  
Additional Code 1: Not reported  
Additional Code 2: Not reported  
Additional Code 3: Not reported  
Additional Code 4: Not reported  
Additional Code 5: Not reported

Shipment Date: 20170712  
Creation Date: 5/29/2018 18:30:34  
Receipt Date: 20170713  
Manifest ID: 009685910FLE  
Trans EPA ID: CAR000183913  
Trans Name: BELSHIRE  
Trans 2 EPA ID: CAT080016116  
Trans 2 Name: NIETO AND SONS TRUCKING INC  
TSDf EPA ID: CAT080013352  
Trans Name: DEMENNO KERDOON  
TSDf Alt EPA ID: Not reported

Map ID  
Direction  
Distance  
Elevation

MAP FINDINGS

Site

Database(s)

EDR ID Number  
EPA ID Number

**SPEEDWAY NO. 3054 (Continued)**

**S101631092**

TSDf Alt Name:	Not reported
Waste Code Description:	134 - Aqueous solution with <10% total organic residues
RCRA Code:	Not reported
Meth Code:	H039 - Other Recovery Of Reclamation For Reuse Including Acid Regeneration, Organics Recovery Ect
Quantity Tons:	0.021
Waste Quantity:	5
Quantity Unit:	G
Additional Code 1:	Not reported
Additional Code 2:	Not reported
Additional Code 3:	Not reported
Additional Code 4:	Not reported
Additional Code 5:	Not reported
Shipment Date:	20170323
Creation Date:	5/4/2018 18:30:52
Receipt Date:	20170324
Manifest ID:	016597924JJK
Trans EPA ID:	CAL000419259
Trans Name:	FUELTEC INC
Trans 2 EPA ID:	Not reported
Trans 2 Name:	Not reported
TSDf EPA ID:	CAT080013352
Trans Name:	DEMENNO KERDOON
TSDf Alt EPA ID:	Not reported
TSDf Alt Name:	Not reported
Waste Code Description:	241 - Tank bottom waste 251 Still bottoms with halogenated organics
RCRA Code:	Not reported
Meth Code:	H039 - Other Recovery Of Reclamation For Reuse Including Acid Regeneration, Organics Recovery Ect
Quantity Tons:	0.14178
Waste Quantity:	34
Quantity Unit:	G
Additional Code 1:	Not reported
Additional Code 2:	Not reported
Additional Code 3:	Not reported
Additional Code 4:	Not reported
Additional Code 5:	Not reported
Shipment Date:	20170309
Creation Date:	5/11/2018 18:33:05
Receipt Date:	20170315
Manifest ID:	009686752FLE
Trans EPA ID:	CAR000183913
Trans Name:	BELSHIRE
Trans 2 EPA ID:	Not reported
Trans 2 Name:	Not reported
TSDf EPA ID:	NVT330010000
Trans Name:	US ECOLOGY NEVADA OPERATIONS
TSDf Alt EPA ID:	Not reported
TSDf Alt Name:	Not reported
Waste Code Description:	352 - Other organic solids
RCRA Code:	D018
Meth Code:	H132 - Landfill Or Surface Impoundment That Will Be Closed As Landfill( To Include On-Site Treatment And/Or Stabilization)
Quantity Tons:	0.1
Waste Quantity:	200

Map ID  
Direction  
Distance  
Elevation

MAP FINDINGS

Site

Database(s)

EDR ID Number  
EPA ID Number

**SPEEDWAY NO. 3054 (Continued)**

**S101631092**

Quantity Unit: P  
Additional Code 1: Not reported  
Additional Code 2: Not reported  
Additional Code 3: Not reported  
Additional Code 4: Not reported  
Additional Code 5: Not reported

Shipment Date: 20170111  
Creation Date: 3/31/2017 18:30:27  
Receipt Date: 20170119  
Manifest ID: 009685478FLE  
Trans EPA ID: CAR000183913  
Trans Name: BELSHIRE  
Trans 2 EPA ID: CAT080016116  
Trans 2 Name: NIETO AND SONS TRUCKING INC  
TSDf EPA ID: CAT080013352  
Trans Name: DEMENNO KERDOON  
TSDf Alt EPA ID: Not reported  
TSDf Alt Name: Not reported  
Waste Code Description: 134 - Aqueous solution with <10% total organic residues  
RCRA Code: Not reported  
Meth Code: H039 - Other Recovery Of Reclamation For Reuse Including Acid  
Regeneration, Organics Recovery Ect

Quantity Tons: 0.063  
Waste Quantity: 15  
Quantity Unit: G  
Additional Code 1: Not reported  
Additional Code 2: Not reported  
Additional Code 3: Not reported  
Additional Code 4: Not reported  
Additional Code 5: Not reported

CERS:  
Name: SPEEDWAY NO. 3054  
Address: 111 N LINCOLN AVENUE  
City,State,Zip: CORONA, CA 92882  
Site ID: 130805  
CERS ID: 10410808  
CERS Description: Chemical Storage Facilities

Violations:  
Site ID: 130805  
Site Name: SPEEDWAY No. 3054  
Violation Date: 07-12-2023  
Citation: HSC 6.95 25508(a)(3) - California Health and Safety Code, Chapter 6.95, Section(s) 25508(a)(3)  
Violation Description: Failure to establish and/or electronically submit an adequate training program in safety procedures in the event of a release or threatened release of a hazardous material. \*Verify agricultural handler exemption HSC 25507.1  
Violation Notes: Returned to compliance on 08/04/2023. OBSERVATION: When on-site employees were asked for the training records specific to the hazardous materials business plan (HMBP) and its elements, they were unfamiliar with the HMBP, and any available training records or any training program even being implemented CORRECTIVE ACTION: Implement employee training in regard to the HMBP and its elements. Document training via employee roster with signatures, the topic covered, and

Map ID  
Direction  
Distance  
Elevation

MAP FINDINGS

Site

Database(s)

EDR ID Number  
EPA ID Number

**SPEEDWAY NO. 3054 (Continued)**

**S101631092**

dates, and maintain records for no less than 3 years on-site, available for inspection. To clear violation email documentation of training of employees to john.brown@coronaca.gov within 30 days of this inspection report

Violation Division: Corona Fire Department  
Violation Program: HMRRP  
Violation Source: CERS,

Site ID: 130805  
Site Name: SPEEDWAY No. 3054  
Violation Date: 09-17-2014  
Citation: 23 CCR 16 2712(b) - California Code of Regulations, Title 23, Chapter 16, Section(s) 2712(b)  
Violation Description: Failure to maintain leak detection alarm logs and/or maintain records of appropriate follow-up actions  
Violation Notes: Returned to compliance on 10/17/2016.  
Violation Division: Riverside County Department of Env Health  
Violation Program: UST  
Violation Source: CERS,

Site ID: 130805  
Site Name: SPEEDWAY No. 3054  
Violation Date: 08-28-2017  
Citation: 23 CCR 16 2636(f)(1) - California Code of Regulations, Title 23, Chapter 16, Section(s) 2636(f)(1)  
Violation Description: Failure of the double-walled pressurized piping to be continuously monitored with a system that activates an audible and visual alarm or stops flow at the dispenser when a leak is detected.  
Violation Notes: Returned to compliance on 08/28/2017.  
Violation Division: Riverside County Department of Env Health  
Violation Program: UST  
Violation Source: CERS,

Site ID: 130805  
Site Name: SPEEDWAY No. 3054  
Violation Date: 09-17-2015  
Citation: 23 CCR 16 2636(f) - California Code of Regulations, Title 23, Chapter 16, Section(s) 2636(f)  
Violation Description: Failure to continuously monitor the interstitial space of the tank, piping and/or sumps sump such that the leak detection activates an audible/visual alarm when a leak is detected.  
Violation Notes: Returned to compliance on 09/17/2015.  
Violation Division: Riverside County Department of Env Health  
Violation Program: UST  
Violation Source: CERS,

Site ID: 130805  
Site Name: SPEEDWAY No. 3054  
Violation Date: 09-06-2016  
Citation: 23 CCR 16 2636(f)(1) - California Code of Regulations, Title 23, Chapter 16, Section(s) 2636(f)(1)  
Violation Description: Failure of the leak detection equipment to have an audible and visual alarm as required.  
Violation Notes: Returned to compliance on 10/17/2016.  
Violation Division: Riverside County Department of Env Health  
Violation Program: UST  
Violation Source: CERS,

Map ID  
Direction  
Distance  
Elevation

MAP FINDINGS

Site

Database(s)

EDR ID Number  
EPA ID Number

**SPEEDWAY NO. 3054 (Continued)**

**S101631092**

Site ID: 130805  
Site Name: SPEEDWAY No. 3054  
Violation Date: 08-01-2014  
Citation: HSC 6.95 25508.1(f) - California Health and Safety Code, Chapter 6.95, Section(s) 25508.1(f)  
Violation Description: Failure to electronically update the business plan within 30 days of a substantial change.  
Violation Notes: Returned to compliance on 08/31/2014. Update emergency contacts.  
Violation Division: Corona Fire Department  
Violation Program: HMRRP  
Violation Source: CERS,

Site ID: 130805  
Site Name: SPEEDWAY No. 3054  
Violation Date: 09-25-2013  
Citation: HSC 6.67 Multiple - California Health and Safety Code, Chapter 6.67, Section(s) Multiple  
Violation Description: Haz Waste Generator Program - Administration/Documentation - General  
Violation Notes: Returned to compliance on 10/09/2013.  
Violation Division: Riverside County Department of Env Health  
Violation Program: HW  
Violation Source: CERS,

Site ID: 130805  
Site Name: SPEEDWAY No. 3054  
Violation Date: 07-26-2017  
Citation: HSC 6.95 Multiple - California Health and Safety Code, Chapter 6.95, Section(s) Multiple  
Violation Description: Business Plan Program - Administration/Documentation - General  
Violation Notes: Returned to compliance on 07/28/2017. 100- Send copy of current hazmat permit to ab@ggcorp.net  
Violation Division: Corona Fire Department  
Violation Program: HMRRP  
Violation Source: CERS,

Site ID: 130805  
Site Name: SPEEDWAY No. 3054  
Violation Date: 07-26-2017  
Citation: HSC 6.95 Multiple - California Health and Safety Code, Chapter 6.95, Section(s) Multiple  
Violation Description: Business Plan Program - Operations/Maintenance - General  
Violation Notes: Returned to compliance on 08/31/2017. 105D- Label car wash soap  
Violation Division: Corona Fire Department  
Violation Program: HMRRP  
Violation Source: CERS,

Site ID: 130805  
Site Name: SPEEDWAY No. 3054  
Violation Date: 09-17-2014  
Citation: HSC 6.7 25291 - California Health and Safety Code, Chapter 6.7, Section(s) 25291  
Violation Description: Failure to maintain under-dispenser containment, sumps, and/or other secondary containment in good condition and/or free of debris/liquid.  
Violation Notes: Returned to compliance on 10/17/2016.  
Violation Division: Riverside County Department of Env Health  
Violation Program: UST  
Violation Source: CERS,

Map ID  
Direction  
Distance  
Elevation

MAP FINDINGS

Site

Database(s)

EDR ID Number  
EPA ID Number

**SPEEDWAY NO. 3054 (Continued)**

**S101631092**

Site ID: 130805  
Site Name: SPEEDWAY No. 3054  
Violation Date: 08-28-2017  
Citation: 23 CCR 16 2712 - California Code of Regulations, Title 23, Chapter 16, Section(s) 2712  
Violation Description: Failure to comply with any of the applicable requirements of the permit issued for the operation of the UST system.  
Violation Notes: Returned to compliance on 09/28/2017.  
Violation Division: Riverside County Department of Env Health  
Violation Program: UST  
Violation Source: CERS,

Site ID: 130805  
Site Name: SPEEDWAY No. 3054  
Violation Date: 07-12-2023  
Citation: HSC 6.95 25505(c) - California Health and Safety Code, Chapter 6.95, Section(s) 25505(c)  
Violation Description: Failure to have a business plan readily available to personnel of the business or the unified program facility with responsibilities for emergency response or training.  
Violation Notes: Returned to compliance on 08/04/2023. OBSERVATION: A printed hard copy of the complete Hazardous Materials Business Plan (HMBP) was unavailable on-site, readily available to employees, or for inspection as required by statute. CORRECTIVE ACTION: Provide a copy of a current, accepted HMBP on-site readily accessible to employees, and for inspection. To clear violation email a clear photo of HMBP location on site to john.brown@coronaca.gov within 30 days of this report.  
Violation Division: Corona Fire Department  
Violation Program: HMRRP  
Violation Source: CERS,

Site ID: 130805  
Site Name: SPEEDWAY No. 3054  
Violation Date: 09-17-2015  
Citation: 23 CCR 16 2711(a)(8) - California Code of Regulations, Title 23, Chapter 16, Section(s) 2711(a)(8)  
Violation Description: Failure to submit, obtain approval, or maintain a complete/accurate plot plan.  
Violation Notes: Returned to compliance on 10/17/2016.  
Violation Division: Riverside County Department of Env Health  
Violation Program: UST  
Violation Source: CERS,

Site ID: 130805  
Site Name: SPEEDWAY No. 3054  
Violation Date: 09-25-2013  
Citation: HSC 6.7 25290.1(e) - California Health and Safety Code, Chapter 6.7, Section(s) 25290.1(e)  
Violation Description: Failure to maintain the interstitial space under constant vacuum, pressure, or hydrostatic such that a breach in the primary or secondary containment is detected before the liquid or vapor phase of the hazardous substance stored in the UST tank is released into the environment. (Product Tight)  
Violation Notes: Returned to compliance on 10/09/2013.  
Violation Division: Riverside County Department of Env Health  
Violation Program: UST

Map ID  
Direction  
Distance  
Elevation

MAP FINDINGS

Site

Database(s)

EDR ID Number  
EPA ID Number

**SPEEDWAY NO. 3054 (Continued)**

**S101631092**

Violation Source: CERS,

Site ID: 130805  
Site Name: SPEEDWAY No. 3054  
Violation Date: 08-01-2014  
Citation: HSC 6.95 25508(b) - California Health and Safety Code, Chapter 6.95, Section(s) 25508(b)  
Violation Description: Failure to review, revise, and recertify the business plan at least once every three years.  
Violation Notes: Returned to compliance on 08/31/2014. Update emergency contacts.  
Violation Division: Corona Fire Department  
Violation Program: HMRRP  
Violation Source: CERS,

Site ID: 130805  
Site Name: SPEEDWAY No. 3054  
Violation Date: 09-17-2015  
Citation: 23 CCR 16 2712(b) - California Code of Regulations, Title 23, Chapter 16, Section(s) 2712(b)  
Violation Description: Failure to maintain leak detection alarm logs and/or maintain records of appropriate follow-up actions  
Violation Notes: Returned to compliance on 10/17/2016.  
Violation Division: Riverside County Department of Env Health  
Violation Program: UST  
Violation Source: CERS,

Site ID: 130805  
Site Name: SPEEDWAY No. 3054  
Violation Date: 09-17-2015  
Citation: 23 CCR 16 2632, 2634, 2636, 2666 - California Code of Regulations, Title 23, Chapter 16, Section(s) 2632, 2634, 2636, 2666  
Violation Description: Failure of the leak detection equipment to have an audible and visual alarm as required.  
Violation Notes: Returned to compliance on 09/17/2015.  
Violation Division: Riverside County Department of Env Health  
Violation Program: UST  
Violation Source: CERS,

Site ID: 130805  
Site Name: SPEEDWAY No. 3054  
Violation Date: 09-17-2014  
Citation: HSC 6.7 25299(a)(9) - California Health and Safety Code, Chapter 6.7, Section(s) 25299(a)(9)  
Violation Description: Leak detection equipment disabled or tampered with in a manner that would prevent the monitoring system from detecting and/or alerting the owner/operator of a leak.  
Violation Notes: Returned to compliance on 10/17/2016.  
Violation Division: Riverside County Department of Env Health  
Violation Program: UST  
Violation Source: CERS,

Site ID: 130805  
Site Name: SPEEDWAY No. 3054  
Violation Date: 08-13-2020  
Citation: 23 CCR 16 2636(f)(1) - California Code of Regulations, Title 23, Chapter 16, Section(s) 2636(f)(1)  
Violation Description: Failure of the leak detection equipment to have an audible and visual



Map ID  
Direction  
Distance  
Elevation

MAP FINDINGS

Site

Database(s)

EDR ID Number  
EPA ID Number

**SPEEDWAY NO. 3054 (Continued)**

**S101631092**

Violation Notes: alarm as required.  
Returned to compliance on 08/13/2020. OBSERVATION: Observed the brine sensor (304) for the premium gasoline tank fail to activate an audible and visual alarm when tested. CORRECTIVE ACTION: Owner/operator shall repair/replace inoperable brine sensor for the premium tank and certify that sensor will activate an audible visual alarm when a leak is detected. NOTE: Sensor was replaced (like for like) and retested.

Violation Division: Riverside County Department of Env Health  
Violation Program: UST  
Violation Source: CERS,

Site ID: 130805  
Site Name: SPEEDWAY No. 3054  
Violation Date: 09-06-2016  
Citation: 23 CCR 16 2712 - California Code of Regulations, Title 23, Chapter 16, Section(s) 2712

Violation Description: Failure to comply with any of the applicable requirements of the permit issued for the operation of the UST system.

Violation Notes: Returned to compliance on 10/17/2016.  
Violation Division: Riverside County Department of Env Health  
Violation Program: UST  
Violation Source: CERS,

Site ID: 130805  
Site Name: SPEEDWAY No. 3054  
Violation Date: 08-01-2014  
Citation: HSC 6.95 25508(a)(1) - California Health and Safety Code, Chapter 6.95, Section(s) 25508(a)(1)

Violation Description: Failure to establish and electronically submit an adequate emergency response plan and procedures for a release or threatened release of a hazardous material.

Violation Notes: Returned to compliance on 08/31/2014. Enter information into C.E.R.S.  
Violation Division: Corona Fire Department  
Violation Program: HMRRP  
Violation Source: CERS,

Site ID: 130805  
Site Name: SPEEDWAY No. 3054  
Violation Date: 09-17-2015  
Citation: HSC 6.7 25291 - California Health and Safety Code, Chapter 6.7, Section(s) 25291

Violation Description: Failure to maintain under-dispenser containment, sumps, and/or other secondary containment in good condition and/or free of debris/liquid.

Violation Notes: Returned to compliance on 09/17/2015.  
Violation Division: Riverside County Department of Env Health  
Violation Program: UST  
Violation Source: CERS,

Site ID: 130805  
Site Name: SPEEDWAY No. 3054  
Violation Date: 07-26-2017  
Citation: HSC 6.95 Multiple - California Health and Safety Code, Chapter 6.95, Section(s) Multiple

Violation Description: Business Plan Program - Administration/Documentation - General  
Violation Notes: Returned to compliance on 08/31/2017. 104A- Re-orient NFPA placard as a diamond. Placard needed on door for car wash soap, replace faded placard on back door.

Map ID  
Direction  
Distance  
Elevation

MAP FINDINGS

Site

Database(s)

EDR ID Number  
EPA ID Number

**SPEEDWAY NO. 3054 (Continued)**

**S101631092**

Violation Division: Corona Fire Department  
Violation Program: HMRRP  
Violation Source: CERS,

Site ID: 130805  
Site Name: SPEEDWAY No. 3054  
Violation Date: 09-17-2014  
Citation: 23 CCR 16 2641(a) - California Code of Regulations, Title 23, Chapter 16, Section(s) 2641(a)

Violation Description: Failure of sensor to be located in the proper position/location.  
Violation Notes: Returned to compliance on 10/17/2016.  
Violation Division: Riverside County Department of Env Health  
Violation Program: UST  
Violation Source: CERS,

Site ID: 130805  
Site Name: SPEEDWAY No. 3054  
Violation Date: 09-17-2014  
Citation: 23 CCR 16 2636(f)(5) - California Code of Regulations, Title 23, Chapter 16, Section(s) 2636(f)(5)  
Violation Description: Failure to maintain all product piping outside the dispenser to be fail-safe and shut down the pump when a leak is detected and the monitoring system shuts down the pump or flow restriction occurs when a leak is detected in the under dispenser containment.

Violation Notes: Returned to compliance on 10/17/2016.  
Violation Division: Riverside County Department of Env Health  
Violation Program: UST  
Violation Source: CERS,

Site ID: 130805  
Site Name: SPEEDWAY No. 3054  
Violation Date: 09-06-2016  
Citation: HSC 6.7 25290.1(c)(3), 25290.2(c)(3) - California Health and Safety Code, Chapter 6.7, Section(s) 25290.1(c)(3), 25290.2(c)(3)  
Violation Description: Failure to keep water out of the secondary containment of UST systems installed on or after July 1, 2003 and before July 1, 2004, or on or after July 1, 2004.

Violation Notes: Returned to compliance on 10/17/2016.  
Violation Division: Riverside County Department of Env Health  
Violation Program: UST  
Violation Source: CERS,

Site ID: 130805  
Site Name: SPEEDWAY No. 3054  
Violation Date: 09-06-2016  
Citation: 23 CCR 16 2631(g), 2632(c)(2)(A) & (B) - California Code of Regulations, Title 23, Chapter 16, Section(s) 2631(g), 2632(c)(2)(A) & (B)

Violation Description: Failure of the double-walled interstitial space of the tank to be continuously monitored with an audible and visual alarm.

Violation Notes: Returned to compliance on 10/17/2016.  
Violation Division: Riverside County Department of Env Health  
Violation Program: UST  
Violation Source: CERS,

Evaluation:  
Eval General Type: Compliance Evaluation Inspection

Map ID  
Direction  
Distance  
Elevation

MAP FINDINGS

Site

Database(s)

EDR ID Number  
EPA ID Number

**SPEEDWAY NO. 3054 (Continued)**

**S101631092**

Eval Date: 06-22-2016  
Violations Found: No  
Eval Type: Routine done by local agency  
Eval Notes: Not reported  
Eval Division: Riverside County Department of Env Health  
Eval Program: UST  
Eval Source: CERS,

Eval General Type: Compliance Evaluation Inspection  
Eval Date: 08-01-2014  
Violations Found: Yes  
Eval Type: Routine done by local agency  
Eval Notes: Update and enter all lists into C.E.R.S.  
Eval Division: Corona Fire Department  
Eval Program: HMRRP  
Eval Source: CERS,

Eval General Type: Compliance Evaluation Inspection  
Eval Date: 08-28-2017  
Violations Found: No  
Eval Type: Routine done by local agency  
Eval Notes: Not reported  
Eval Division: Riverside County Department of Env Health  
Eval Program: HW  
Eval Source: CERS,

Eval General Type: Compliance Evaluation Inspection  
Eval Date: 09-06-2016  
Violations Found: Yes  
Eval Type: Routine done by local agency  
Eval Notes: Not reported  
Eval Division: Riverside County Department of Env Health  
Eval Program: UST  
Eval Source: CERS,

Eval General Type: Compliance Evaluation Inspection  
Eval Date: 09-17-2015  
Violations Found: Yes  
Eval Type: Routine done by local agency  
Eval Notes: Not reported  
Eval Division: Riverside County Department of Env Health  
Eval Program: UST  
Eval Source: CERS,

Eval General Type: Compliance Evaluation Inspection  
Eval Date: 09-25-2013  
Violations Found: Yes  
Eval Type: Routine done by local agency  
Eval Notes: Not reported  
Eval Division: Riverside County Department of Env Health  
Eval Program: UST  
Eval Source: CERS,

Eval General Type: Compliance Evaluation Inspection  
Eval Date: 07-13-2023  
Violations Found: Yes  
Eval Type: Routine done by local agency

Map ID  
 Direction  
 Distance  
 Elevation

MAP FINDINGS

Site

Database(s)

EDR ID Number  
 EPA ID Number

**SPEEDWAY NO. 3054 (Continued)**

**S101631092**

<p>Eval Notes:          Eval Division:          Eval Program:          Eval Source:</p> <p>Eval General Type:          Eval Date:          Violations Found:          Eval Type:          Eval Notes:</p> <p>Eval Division:          Eval Program:          Eval Source:</p> <p>Eval General Type:          Eval Date:          Violations Found:          Eval Type:          Eval Notes:</p> <p>Eval Division:          Eval Program:          Eval Source:</p> <p>Eval General Type:          Eval Date:          Violations Found:          Eval Type:          Eval Notes:          Eval Division:          Eval Program:          Eval Source:</p> <p>Eval General Type:          Eval Date:          Violations Found:          Eval Type:          Eval Notes:          Eval Division:          Eval Program:          Eval Source:</p> <p>Eval General Type:          Eval Date:          Violations Found:          Eval Type:          Eval Notes:          Eval Division:          Eval Program:          Eval Source:</p> <p>Eval General Type:          Eval Date:          Violations Found:          Eval Type:          Eval Notes:          Eval Division:          Eval Program:          Eval Source:</p> <p>Eval General Type:          Eval Date:          Violations Found:</p>	<p>violations observed          Corona Fire Department          HMRRP          CERS,</p> <p>Compliance Evaluation Inspection          08-06-2019          No          Routine done by local agency          The purpose of this visit is to conduct a routine inspection of the facility named above. The annual monitoring certification was done by Edgar Arroyo (ICC ) Fastech. No violations were observed during inspection. Last monitoring certification was on 8/21/18.</p> <p>Riverside County Department of Env Health          UST          CERS,</p> <p>Compliance Evaluation Inspection          08-22-2022          No          Routine done by local agency          Performed annual monitoring certification. Fastech on site. No violations observed at the time of inspection.</p> <p>Riverside County Department of Env Health          UST          CERS,</p> <p>Other/Unknown          08-31-2017          No          Other, not routine, done by local agency          Not reported          Corona Fire Department          HMRRP          CERS,</p> <p>Compliance Evaluation Inspection          09-06-2016          No          Routine done by local agency          Not reported          Riverside County Department of Env Health          HW          CERS,</p> <p>Compliance Evaluation Inspection          09-17-2014          No          Routine done by local agency          Not reported          Riverside County Department of Env Health          HW          CERS,</p> <p>Compliance Evaluation Inspection          09-25-2013          Yes</p>
--	--

Map ID  
Direction  
Distance  
Elevation

MAP FINDINGS

Site

Database(s)

EDR ID Number  
EPA ID Number

**SPEEDWAY NO. 3054 (Continued)**

**S101631092**

Eval Type: Routine done by local agency  
Eval Notes: Not reported  
Eval Division: Riverside County Department of Env Health  
Eval Program: HW  
Eval Source: CERS,

Eval General Type: Compliance Evaluation Inspection  
Eval Date: 07-26-2017  
Violations Found: Yes  
Eval Type: Routine done by local agency  
Eval Notes: Not reported  
Eval Division: Corona Fire Department  
Eval Program: HMRRP  
Eval Source: CERS,

Eval General Type: Compliance Evaluation Inspection  
Eval Date: 08-04-2022  
Violations Found: No  
Eval Type: Routine done by local agency  
Eval Notes: No Violations  
Eval Division: Corona Fire Department  
Eval Program: HMRRP  
Eval Source: CERS,

Eval General Type: Compliance Evaluation Inspection  
Eval Date: 08-13-2020  
Violations Found: Yes  
Eval Type: Routine done by local agency  
Eval Notes: - Unable to obtain signature due to COVID-19 restrictions. -  
Inspection report will be sent to the e-mail address provided by the  
manager. - Annual monitoring certification was done by Jim Simeone  
(#ICC 5272455 , Fastech) - Last monitoring certification: 08/06/2019 -  
No SB989 (VPH site) - OVP: 08/06/2019  
Eval Division: Riverside County Department of Env Health  
Eval Program: UST  
Eval Source: CERS,

Eval General Type: Compliance Evaluation Inspection  
Eval Date: 08-28-2017  
Violations Found: Yes  
Eval Type: Routine done by local agency  
Eval Notes: Not reported  
Eval Division: Riverside County Department of Env Health  
Eval Program: UST  
Eval Source: CERS,

Eval General Type: Compliance Evaluation Inspection  
Eval Date: 09-17-2014  
Violations Found: Yes  
Eval Type: Routine done by local agency  
Eval Notes: Not reported  
Eval Division: Riverside County Department of Env Health  
Eval Program: UST  
Eval Source: CERS,

Eval General Type: Other/Unknown  
Eval Date: 10-09-2013

Map ID  
Direction  
Distance  
Elevation

MAP FINDINGS

Site

Database(s)

EDR ID Number  
EPA ID Number

**SPEEDWAY NO. 3054 (Continued)**

**S101631092**

Violations Found: No  
Eval Type: Other, not routine, done by local agency  
Eval Notes: Not reported  
Eval Division: Riverside County Department of Env Health  
Eval Program: HW  
Eval Source: CERS,

Eval General Type: Other/Unknown  
Eval Date: 10-18-2016  
Violations Found: No  
Eval Type: Other, not routine, done by local agency  
Eval Notes: Not reported  
Eval Division: Riverside County Department of Env Health  
Eval Program: UST  
Eval Source: CERS,

Eval General Type: Compliance Evaluation Inspection  
Eval Date: 12-01-2015  
Violations Found: No  
Eval Type: Routine done by local agency  
Eval Notes: required to disclose update #337  
Eval Division: Corona Fire Department  
Eval Program: HMRRP  
Eval Source: CERS,

Eval General Type: Compliance Evaluation Inspection  
Eval Date: 08-04-2021  
Violations Found: No  
Eval Type: Routine done by local agency  
Eval Notes: A joint inspection was conducted with D. Garcia. No violations were observed at the time of inspection. VPH Site Last Overfill: 08/06/2019 Last MC: 08/13/2020 FASTECH conducted the Monitoring Certification. NOTE: Overfill is due October 2021. Please be advised due to the new local guidance 150-3, systems that only can activate external alarms when the first UST overfill condition occurs must be noted as failing the inspection and additional actions must be taken to ensure each UST has a functional overfill prevention independent of the other USTs at the facility ( i.e. installing a separate alarm unit or other appropriate OPE equipment for each tank)  
Eval Division: Riverside County Department of Env Health  
Eval Program: UST  
Eval Source: CERS,

Eval General Type: Compliance Evaluation Inspection  
Eval Date: 08-08-2023  
Violations Found: No  
Eval Type: Routine done by local agency  
Eval Notes: Facility is a gas station/convenience store with 3 VPH UST systems, 20K Regular Unleaded, 15K Premium Unleaded, 15K Diesel tanks. On site with Steven Lorea of Fastech to witness annual monitoring certification. No violations observed at the time of inspection. Last Annual Monitoring Certification: 8/22/2022 Last Overfill Prevention Equipment Inspection: 12/2/2021  
Eval Division: Riverside County Department of Env Health  
Eval Program: UST  
Eval Source: CERS,

Map ID  
Direction  
Distance  
Elevation

MAP FINDINGS

Site

Database(s)

EDR ID Number  
EPA ID Number

**SPEEDWAY NO. 3054 (Continued)**

**S101631092**

Eval General Type: Compliance Evaluation Inspection  
Eval Date: 08-13-2020  
Violations Found: No  
Eval Type: Routine done by local agency  
Eval Notes: - Unable to obtain signature due to COVID-19 restrictions. -  
Inspection report will be sent to the e-mail address provided by the  
manager. - Facility is a gas station and generates the following waste  
streams (not limited to): contaminated absorbent and contaminated  
gasoline - Facility's waste hauler is Belshire.

Eval Division: Riverside County Department of Env Health  
Eval Program: HW  
Eval Source: CERS,

Eval General Type: Compliance Evaluation Inspection  
Eval Date: 08-21-2018  
Violations Found: No  
Eval Type: Routine done by local agency  
Eval Notes: Not reported  
Eval Division: Riverside County Department of Env Health  
Eval Program: UST  
Eval Source: CERS,

Eval General Type: Compliance Evaluation Inspection  
Eval Date: 08-22-2022  
Violations Found: No  
Eval Type: Routine done by local agency  
Eval Notes: Not reported  
Eval Division: Riverside County Department of Env Health  
Eval Program: HW  
Eval Source: CERS,

Eval General Type: Compliance Evaluation Inspection  
Eval Date: 09-17-2015  
Violations Found: No  
Eval Type: Routine done by local agency  
Eval Notes: Not reported  
Eval Division: Riverside County Department of Env Health  
Eval Program: HW  
Eval Source: CERS,

Eval General Type: Other/Unknown  
Eval Date: 10-09-2013  
Violations Found: No  
Eval Type: Other, not routine, done by local agency  
Eval Notes: Not reported  
Eval Division: Riverside County Department of Env Health  
Eval Program: UST  
Eval Source: CERS,

Enforcement Action:  
Site ID: 130805  
Site Name: SPEEDWAY No. 3054  
Site Address: 111 N LINCOLN AVENUE  
Site City: CORONA  
Site Zip: 92882  
Enf Action Date: 09-25-2013  
Enf Action Type: Notice of Violation (Unified Program)

Map ID  
Direction  
Distance  
Elevation

MAP FINDINGS

Site

Database(s)

EDR ID Number  
EPA ID Number

**SPEEDWAY NO. 3054 (Continued)**

**S101631092**

Enf Action Description: Notice of Violation Issued by the Inspector at the Time of Inspection  
Enf Action Notes: Not reported  
Enf Action Division: Riverside County Department of Env Health  
Enf Action Program: HW  
Enf Action Source: CERS,

Site ID: 130805  
Site Name: SPEEDWAY No. 3054  
Site Address: 111 N LINCOLN AVENUE  
Site City: CORONA  
Site Zip: 92882  
Enf Action Date: 09-17-2015  
Enf Action Type: Notice of Violation (Unified Program)  
Enf Action Description: Notice of Violation Issued by the Inspector at the Time of Inspection  
Enf Action Notes: Not reported  
Enf Action Division: Riverside County Department of Env Health  
Enf Action Program: UST  
Enf Action Source: CERS,

Site ID: 130805  
Site Name: SPEEDWAY No. 3054  
Site Address: 111 N LINCOLN AVENUE  
Site City: CORONA  
Site Zip: 92882  
Enf Action Date: 09-17-2014  
Enf Action Type: Notice of Violation (Unified Program)  
Enf Action Description: Notice of Violation Issued by the Inspector at the Time of Inspection  
Enf Action Notes: Not reported  
Enf Action Division: Riverside County Department of Env Health  
Enf Action Program: UST  
Enf Action Source: CERS,

Site ID: 130805  
Site Name: SPEEDWAY No. 3054  
Site Address: 111 N LINCOLN AVENUE  
Site City: CORONA  
Site Zip: 92882  
Enf Action Date: 09-25-2013  
Enf Action Type: Notice of Violation (Unified Program)  
Enf Action Description: Notice of Violation Issued by the Inspector at the Time of Inspection  
Enf Action Notes: Not reported  
Enf Action Division: Riverside County Department of Env Health  
Enf Action Program: UST  
Enf Action Source: CERS,

**Affiliation:**

Affiliation Type Desc: Document Preparer  
Entity Name: BELSHIRE ENVIRONMENTAL SERVICES, INC.  
Entity Title: Not reported  
Affiliation Address: Not reported  
Affiliation City: Not reported  
Affiliation State: Not reported  
Affiliation Country: Not reported  
Affiliation Zip: Not reported  
Affiliation Phone: ,

Affiliation Type Desc: Property Owner



Map ID  
Direction  
Distance  
Elevation

MAP FINDINGS

Site

Database(s)

EDR ID Number  
EPA ID Number

**SPEEDWAY NO. 3054 (Continued)**

**S101631092**

Entity Name: 2GO Tesoro, LLC.  
Entity Title: Not reported  
Affiliation Address: P.O. BOX 711 ATTN: GASOLINE COMPLIANCE, LOC 148  
Affiliation City: DALLAS  
Affiliation State: TX  
Affiliation Country: United States  
Affiliation Zip: 75221  
Affiliation Phone: (800) 828-0711,

Affiliation Type Desc: UST Property Owner Name  
Entity Name: 2GO Tesoro, LLC.  
Entity Title: Not reported  
Affiliation Address: P.O. BOX 711 ATTN: GASOLINE COMPLIANCE, LOC 148  
Affiliation City: DALLAS  
Affiliation State: TX  
Affiliation Country: United States  
Affiliation Zip: 75221  
Affiliation Phone: (800) 828-0711,

Affiliation Type Desc: CUPA District  
Entity Name: Riverside Cnty Env Health  
Entity Title: Not reported  
Affiliation Address: 4065 County Circle Drive, Room 104  
Affiliation City: Riverside  
Affiliation State: CA  
Affiliation Country: Not reported  
Affiliation Zip: 92503  
Affiliation Phone: (951) 358-5055,

Affiliation Type Desc: Environmental Contact  
Entity Name: SEAN AUGUSTINE  
Entity Title: Not reported  
Affiliation Address: P.O. BOX 711 ATTN: GASOLINE COMPLIANCE, LOC 148  
Affiliation City: DALLAS  
Affiliation State: TX  
Affiliation Country: Not reported  
Affiliation Zip: 75221  
Affiliation Phone: ,

Affiliation Type Desc: Legal Owner  
Entity Name: 2GO Tesoro, LLC.  
Entity Title: Not reported  
Affiliation Address: P.O. BOX 711 ATTN: GASOLINE COMPLIANCE, LOC 148  
Affiliation City: DALLAS  
Affiliation State: TX  
Affiliation Country: United States  
Affiliation Zip: 75221  
Affiliation Phone: (800) 828-0711,

Affiliation Type Desc: UST Permit Applicant  
Entity Name: TERESA A. MILES  
Entity Title: ENVIRONMENTAL COMPLIANCE SUPERVISOR  
Affiliation Address: Not reported  
Affiliation City: Not reported  
Affiliation State: Not reported  
Affiliation Country: Not reported  
Affiliation Zip: Not reported

Map ID  
Direction  
Distance  
Elevation

MAP FINDINGS

Site

Database(s)

EDR ID Number  
EPA ID Number

**SPEEDWAY NO. 3054 (Continued)**

**S101631092**

Affiliation Phone: (562) 495-6850,

Affiliation Type Desc: UST Tank Operator  
Entity Name: WESTERN REFINING RETAIL, LLC  
Entity Title: Not reported  
Affiliation Address: P.O. BOX 711 ATTN: GASOLINE COMPLIANCE, LOC 148  
Affiliation City: DALLAS  
Affiliation State: TX  
Affiliation Country: United States  
Affiliation Zip: 75221  
Affiliation Phone: (800) 828-0711,

Affiliation Type Desc: UST Tank Owner  
Entity Name: 2GO Tesoro, LLC.  
Entity Title: Not reported  
Affiliation Address: P.O. BOX 711 ATTN: GASOLINE COMPLIANCE, LOC 148  
Affiliation City: DALLAS  
Affiliation State: TX  
Affiliation Country: United States  
Affiliation Zip: 75221  
Affiliation Phone: (800) 828-0711,

Affiliation Type Desc: Facility Mailing Address  
Entity Name: Mailing Address  
Entity Title: Not reported  
Affiliation Address: P.O. BOX 711 ATTN: GASOLINE COMPLIANCE, LOC 148  
Affiliation City: DALLAS  
Affiliation State: TX  
Affiliation Country: Not reported  
Affiliation Zip: 75221  
Affiliation Phone: ,

Affiliation Type Desc: Identification Signer  
Entity Name: TERESA MILES  
Entity Title: SENIOR MANAGER, ENVIRONMENTAL COMPLIANCE WEST  
Affiliation Address: Not reported  
Affiliation City: Not reported  
Affiliation State: Not reported  
Affiliation Country: Not reported  
Affiliation Zip: Not reported  
Affiliation Phone: ,

Affiliation Type Desc: Operator  
Entity Name: WESTERN REFINING RETAIL, LLC  
Entity Title: Not reported  
Affiliation Address: Not reported  
Affiliation City: Not reported  
Affiliation State: Not reported  
Affiliation Country: Not reported  
Affiliation Zip: Not reported  
Affiliation Phone: (800) 828-0711,

Affiliation Type Desc: Parent Corporation  
Entity Name: Speedway  
Entity Title: Not reported  
Affiliation Address: Not reported  
Affiliation City: Not reported

Map ID  
Direction  
Distance  
Elevation

MAP FINDINGS

Site

Database(s)

EDR ID Number  
EPA ID Number

**SPEEDWAY NO. 3054 (Continued)**

**S101631092**

Affiliation State: Not reported  
Affiliation Country: Not reported  
Affiliation Zip: Not reported  
Affiliation Phone: ,

**K70  
NW  
1/8-1/4  
0.199 mi.  
1049 ft.**

**SHELL LINCOLN POMONA  
111 NORTH LINCOLN AVENUE  
CORONA, CA 92882**

**UST FINDER RELEASE 1029105340  
N/A**

**Site 6 of 12 in cluster K**

**Relative:  
Lower**

**UST FINDER RELEASE:**

**Actual:  
629 ft.**

Object ID: 69742  
Facility ID: Not reported  
Lust ID: CAT0606588396  
Name: SHELL LINCOLN POMONA  
Address: 111 NORTH LINCOLN AVENUE  
City,State,Zip: CORONA, CA 92882  
Address Match Type: PointAddress  
Reported Date: Not reported  
Status: No Further Action  
Substance: Not reported  
Population within 1500ft: 1289  
Domestic Wells within 1500ft: 0  
Land Use: Developed, Medium Intensity  
Within SPA: No  
SPA PWS Facility ID: Not reported  
SPA Water Type: Not reported  
SPA Facility Type: Not reported  
SPA HUC12: Not reported  
Within WHPA: Yes  
WHPA PWS Facility ID: CA3310037\_10788  
WHPA Water Type: GW - Ground water  
WHPA Facility Type: WL - Well  
WHPA HUC12: 180702030606  
Within 100yr Floodplain: No  
Tribe: Not reported  
EPA Region: 9  
NFA Letter 1: Not reported  
NFA Letter 2: Not reported  
NFA Letter 3: Not reported  
NFA Letter 4: Not reported  
Closed With Residual Contaminate: Not reported  
Coordinate Source: Geocode  
X Coord: -117.58218  
Y Coord: 33.88399  
Latitude: 33.8839899999999  
Longitude: -117.582179999999

MAP FINDINGS

Map ID  
 Direction  
 Distance  
 Elevation

Site

Database(s)

EDR ID Number  
 EPA ID Number

**K71**  
**NW**  
**1/8-1/4**  
**0.199 mi.**  
**1049 ft.**

**ARCO 42660 (WRR 6192)**  
**111 N LINCOLN AVENUE**  
**CORONA, CA 92882**  
**Site 7 of 12 in cluster K**

**UST**    **U004354644**  
           **N/A**

**Relative:**  
**Lower**  
**Actual:**  
**629 ft.**

**UST:**  
 Name: ARCO 42660 (WRR 6192)  
 Address: 111 N LINCOLN AVENUE  
 City,State,Zip: CORONA, CA 92882  
 Facility ID: FA0045859  
 Permitting Agency: Riverside County Department of Environmental Health  
 CERSID: Not reported  
 Latitude: 33.88397  
 Longitude: -117.58166  
 Owner type: Not reported  
 Facility type: Not reported  
 Num of inuse ust: Not reported  
 Num of closed ust: Not reported  
 Num of oos ust: Not reported  
 Epa region: Not reported  
 Tribal lands: Not reported  
 Tank owner name: Not reported  
 Tank owner mailing address: Not reported  
 Tank owner mailing city: Not reported  
 Tank owner mailing zip: Not reported  
 Tank owner mailing state: Not reported  
 Tank operator name: Not reported  
 Tank operator mailing address: Not reported  
 Tank operator mailing city: Not reported  
 Tank operator mailing zip: Not reported  
 Tank operator mailing state: Not reported  
 Tankidnumber: Not reported  
 Tank status: Not reported  
 Tank configuration: Not reported  
 Tank closure date: Not reported  
 Tank installation date: Not reported  
 Tank num of compartments: Not reported  
 Tank contents: Not reported  
 Tank capacity gallons: Not reported  
 Tank type: Not reported  
 Tank pc construction: Not reported  
 Tank pwpiping construction: Not reported  
 Tank piping type: Not reported  
 Tank piping construction: Not reported  
 Tank sacrificial anode: Not reported  
 Tank cp impressed current: Not reported  
 Tank cp shutoff: Not reported  
 Tank alarms: Not reported  
 Tank ball float: Not reported  
 Tank spill bucket: Not reported



MAP FINDINGS

Map ID  
 Direction  
 Distance  
 Elevation

Site

Database(s)

EDR ID Number  
 EPA ID Number

**K73**  
**NW**  
**1/8-1/4**  
**0.199 mi.**  
**1049 ft.**

**SPEEDWAY NO. 3054**  
**111 N LINCOLN AVE**  
**CORONA, CA 92882**  
**Site 9 of 12 in cluster K**

**UST** **U004354645**  
**N/A**

**Relative:**  
**Lower**  
**Actual:**  
**629 ft.**

RIVERSIDE CO. UST:  
 Name: SPEEDWAY NO. 3054  
 Address: 111 N LINCOLN AVE  
 City,State,Zip: CORONA, CA 92882  
 Region: RIVERSIDE  
 Total Tanks: 3

UST:  
 Name: SPEEDWAY NO. 3054  
 Address: 111 N LINCOLN AVENUE  
 City,State,Zip: CORONA, CA 92882  
 Facility ID: FA0045859  
 Permitting Agency: Riverside County Department of Environmental Health  
 CERSID: 10410808  
 Latitude: 33.8839700  
 Longitude: -117.581660  
 Owner type: Non-Government  
 Facility type: Motor Vehicle Fueling  
 Num of inuse ust: Not reported  
 Num of closed ust: 0  
 Num of oos ust: 0  
 Epa region: 9  
 Tribal lands: No  
 Tank owner name: 2GO Tesoro, LLC.  
 Tank owner mailing address: P.O. BOX 711 ATTN: GASOLINE COMPLIANCE, LOC 148  
 Tank owner mailing city: DALLAS  
 Tank owner mailing zip: 75221  
 Tank owner mailing state: TX  
 Tank operator name: WESTERN REFINING RETAIL, LLC  
 Tank operator mailing address: P.O. BOX 711 ATTN: GASOLINE COMPLIANCE, LOC 148  
 Tank operator mailing city: DALLAS  
 Tank operator mailing zip: 75221  
 Tank operator mailing state: TX  
 Tankidnumber: 1  
 Tank status: Confirmed/Updated Information  
 Tank configuration: Stand Alone Tank  
 Tank closure date: Not reported  
 Tank installation date: 8/1/2010 12:00:00 AM  
 Tank num of compartments: 1  
 Tank contents: Regular Unleaded  
 Tank capacity gallons: 20000  
 Tank type: Double Wall  
 Tank pc construction: Fiberglass  
 Tank pwpiping construction: Fiberglass  
 Tank piping type: Pressure  
 Tank piping construction: Double Walled  
 Tank sacrificial anode: No  
 Tank cp impressed current: No  
 Tank cp shutoff: Yes  
 Tank alarms: No  
 Tank ball float: No  
 Tank spill bucket: Yes

Map ID  
Direction  
Distance  
Elevation

MAP FINDINGS

Site

Database(s)

EDR ID Number  
EPA ID Number

**SPEEDWAY NO. 3054 (Continued)**

**U004354645**

Name: SPEEDWAY NO. 3054  
Address: 111 N LINCOLN AVENUE  
City,State,Zip: CORONA, CA 92882  
Facility ID: FA0045859  
Permitting Agency: Riverside County Department of Environmental Health  
CERSID: 10410808  
Latitude: 33.8839700  
Longitude: -117.581660  
Owner type: Non-Government  
Facility type: Motor Vehicle Fueling  
Num of inuse ust: Not reported  
Num of closed ust: 0  
Num of oos ust: 0  
Epa region: 9  
Tribal lands: No  
Tank owner name: 2GO Tesoro, LLC.  
Tank owner mailing address: P.O. BOX 711 ATTN: GASOLINE COMPLIANCE, LOC 148  
Tank owner mailing city: DALLAS  
Tank owner mailing zip: 75221  
Tank owner mailing state: TX  
Tank operator name: WESTERN REFINING RETAIL, LLC  
Tank operator mailing address: P.O. BOX 711 ATTN: GASOLINE COMPLIANCE, LOC 148  
Tank operator mailing city: DALLAS  
Tank operator mailing zip: 75221  
Tank operator mailing state: TX  
Tankidnumber: 3  
Tank status: Confirmed/Updated Information  
Tank configuration: Stand Alone Tank  
Tank closure date: Not reported  
Tank installation date: 8/1/2010 12:00:00 AM  
Tank num of compartments: 1  
Tank contents: Diesel  
Tank capacity gallons: 15000  
Tank type: Double Wall  
Tank pc construction: Fiberglass  
Tank pwpiping construction: Fiberglass  
Tank piping type: Pressure  
Tank piping construction: Double Walled  
Tank sacrificial anode: No  
Tank cp impressed current: No  
Tank cp shutoff: Yes  
Tank alarms: No  
Tank ball float: No  
Tank spill bucket: Yes

Name: SPEEDWAY NO. 3054  
Address: 111 N LINCOLN AVENUE  
City,State,Zip: CORONA, CA 92882  
Facility ID: FA0045859  
Permitting Agency: Riverside County Department of Environmental Health  
CERSID: 10410808  
Latitude: 33.8839700  
Longitude: -117.581660  
Owner type: Non-Government  
Facility type: Motor Vehicle Fueling  
Num of inuse ust: Not reported  
Num of closed ust: 0

Map ID  
 Direction  
 Distance  
 Elevation

MAP FINDINGS

Site

Database(s)

EDR ID Number  
 EPA ID Number

**SPEEDWAY NO. 3054 (Continued)**

**U004354645**

Num of oos ust: 0  
 Epa region: 9  
 Tribal lands: No  
 Tank owner name: 2GO Tesoro, LLC.  
 Tank owner mailing address: P.O. BOX 711 ATTN: GASOLINE COMPLIANCE, LOC 148  
 Tank owner mailing city: DALLAS  
 Tank owner mailing zip: 75221  
 Tank owner mailing state: TX  
 Tank operator name: WESTERN REFINING RETAIL, LLC  
 Tank operator mailing address: P.O. BOX 711 ATTN: GASOLINE COMPLIANCE, LOC 148  
 Tank operator mailing city: DALLAS  
 Tank operator mailing zip: 75221  
 Tank operator mailing state: TX  
 Tankidnumber: 2  
 Tank status: Confirmed/Updated Information  
 Tank configuration: Stand Alone Tank  
 Tank closure date: Not reported  
 Tank installation date: 8/1/2010 12:00:00 AM  
 Tank num of compartments: 1  
 Tank contents: Premium Unleaded  
 Tank capacity gallons: 15000  
 Tank type: Double Wall  
 Tank pc construction: Fiberglass  
 Tank pwpiping construction: Fiberglass  
 Tank piping type: Pressure  
 Tank piping construction: Double Walled  
 Tank sacrificial anode: No  
 Tank cp impressed current: No  
 Tank cp shutoff: Yes  
 Tank alarms: No  
 Tank ball float: No  
 Tank spill bucket: Yes

**K74  
 NW  
 1/8-1/4  
 0.199 mi.  
 1049 ft.**

**TESORO ARCO #42660  
 111 N LINCOLN AVE  
 CORONA, CA 92882  
 Site 10 of 12 in cluster K**

**RCRA NonGen / NLR 1024851644  
 CAL000410256**

**Relative:  
 Lower  
 Actual:  
 629 ft.**

RCRA Listings:  
 Date Form Received by Agency: 20190425  
 Handler Name: Tesoro Arco #42660  
 Handler Address: 111 N LINCOLN AVE  
 Handler City,State,Zip: CORONA, CA 92882  
 EPA ID: CAL000410256  
 Contact Name: BRENDA RAMIREZ  
 Contact Address: 19100 RIDGEWOOD PKWY  
 Contact City,State,Zip: SAN ANTONIO, TX 78259-0000  
 Contact Telephone: 210-626-6153  
 Contact Fax: 210-881-6616  
 Contact Email: BRENDA.RAMIREZ@TSOCORP.COM  
 Contact Title: Not reported  
 EPA Region: 09  
 Land Type: Not reported  
 Federal Waste Generator Description: Not a generator, verified  
 Non-Notifier: Not reported  
 Biennial Report Cycle: Not reported  
 Accessibility: Not reported



Map ID  
 Direction  
 Distance  
 Elevation

MAP FINDINGS

Site

Database(s)

EDR ID Number  
 EPA ID Number

**TESORO ARCO #42660 (Continued)**

**1024851644**

Active Site Indicator:	Not reported
State District Owner:	Not reported
State District:	Not reported
Mailing Address:	19100 RIDGEWOOD PKWY
Mailing City,State,Zip:	SAN ANTONIO, TX 78259
Owner Name:	2go Tesoro Co
Owner Type:	Other
Operator Name:	Brenda Ramirez
Operator Type:	Other
Short-Term Generator Activity:	No
Importer Activity:	No
Mixed Waste Generator:	No
Transporter Activity:	No
Transfer Facility Activity:	No
Recycler Activity with Storage:	No
Small Quantity On-Site Burner Exemption:	No
Smelting Melting and Refining Furnace Exemption:	No
Underground Injection Control:	No
Off-Site Waste Receipt:	No
Universal Waste Indicator:	No
Universal Waste Destination Facility:	No
Federal Universal Waste:	No
Active Site State-Reg Handler:	---
Federal Facility Indicator:	Not reported
Hazardous Secondary Material Indicator:	N
Sub-Part K Indicator:	Not reported
2018 GPRA Permit Baseline:	Not on the Baseline
2018 GPRA Renewals Baseline:	Not on the Baseline
202 GPRA Corrective Action Baseline:	No
Subject to Corrective Action Universe:	No
Non-TSDFs Where RCRA CA has Been Imposed Universe:	No
Corrective Action Priority Ranking:	No NCAPS ranking
Environmental Control Indicator:	No
Institutional Control Indicator:	No
Human Exposure Controls Indicator:	N/A
Groundwater Controls Indicator:	N/A
Significant Non-Complier Universe:	No
Unaddressed Significant Non-Complier Universe:	No
Addressed Significant Non-Complier Universe:	No
Significant Non-Complier With a Compliance Schedule Universe:	No
Financial Assurance Required:	Not reported
Handler Date of Last Change:	20190507
Recognized Trader-Importer:	No
Recognized Trader-Exporter:	No
Importer of Spent Lead Acid Batteries:	No
Exporter of Spent Lead Acid Batteries:	No
Recycler Activity Without Storage:	No
Manifest Broker:	No
Sub-Part P Indicator:	No

Handler - Owner Operator:

Owner/Operator Indicator:	Operator
Owner/Operator Name: BRENDA RAMIREZ	
Legal Status:	Other
Date Became Current:	Not reported
Date Ended Current:	Not reported

Map ID  
 Direction  
 Distance  
 Elevation

MAP FINDINGS

Site

Database(s)

EDR ID Number  
 EPA ID Number

**TESORO ARCO #42660 (Continued)**

**1024851644**

Owner/Operator Address: 19100 RIDGEWOOD PKWY  
 Owner/Operator City,State,Zip: SAN ANTONIO, TX 78259-0000  
 Owner/Operator Telephone: 210-626-6153  
 Owner/Operator Telephone Ext: Not reported  
 Owner/Operator Fax: Not reported  
 Owner/Operator Email: Not reported

Owner/Operator Indicator: Owner  
 Owner/Operator Name: 2GO TESORO CO  
 Legal Status: Other  
 Date Became Current: Not reported  
 Date Ended Current: Not reported  
 Owner/Operator Address: 19100 RIDGEWOOD PKWY  
 Owner/Operator City,State,Zip: SAN ANTONIO, TX 78259  
 Owner/Operator Telephone: 877-837-6131  
 Owner/Operator Telephone Ext: Not reported  
 Owner/Operator Fax: Not reported  
 Owner/Operator Email: Not reported

Historic Generators:  
 Receive Date: 20190425  
 Handler Name: TESORO ARCO #42660  
 Federal Waste Generator Description: Not a generator, verified  
 State District Owner: Not reported  
 Large Quantity Handler of Universal Waste: No  
 Recognized Trader Importer: No  
 Recognized Trader Exporter: No  
 Spent Lead Acid Battery Importer: No  
 Spent Lead Acid Battery Exporter: No  
 Current Record: Yes  
 Non Storage Recycler Activity: No  
 Electronic Manifest Broker: No

List of NAICS Codes and Descriptions:  
 NAICS Code: 44719  
 NAICS Description: OTHER GASOLINE STATIONS

Facility Has Received Notices of Violations:  
 Violations: No Violations Found

Evaluation Action Summary:  
 Evaluations: No Evaluations Found

**K75  
 NW  
 1/8-1/4  
 0.199 mi.  
 1049 ft.**

**TESORO (SPEEDWAY) 42660  
 111 N LINCOLN AVENUE  
 CORONA, CA 92882  
 Site 11 of 12 in cluster K**

**UST FINDER 1028190259  
 N/A**

**Relative:  
 Lower  
 Actual:  
 629 ft.**

UST FINDER:  
 Object ID: 734490  
 Facility ID: CA10410808  
 Name: TESORO (SPEEDWAY) 42660  
 Address: 111 N LINCOLN AVENUE  
 City,State,Zip: CORONA, CA 92882

Map ID  
Direction  
Distance  
Elevation

MAP FINDINGS

Site

Database(s)

EDR ID Number  
EPA ID Number

TESORO (SPEEDWAY) 42660 (Continued)

1028190259

Address Match Type: PointAddress  
Open USTs: 3  
Closed USTs: Not reported  
TOS USTs: Not reported  
Population 1500ft: 1296  
Private Wells 1500ft: 0  
Within 100yr Floodplain: No  
Land Use: Developed, Medium Intensity  
Within SPA: Not reported  
SPA PWS Facility ID: Not reported  
SPA Water Type: Not reported  
SPA Facility Type: Not reported  
SPA HUC12: Not reported  
Within WHPA: Yes  
WHPA PWS Facility ID: CA3310037\_10788  
WHPA Water Type: GW - Ground water  
WHPA Facility Type: WL - Well  
WHPA HUC12: 180702030606  
Facility Status: Open UST(s)  
Date of Last Inspection: Not reported  
EPA Region: 9  
Tribe: Not reported  
Coordinate Source: Geocode  
X Coord: -117.581725995  
Y Coord: 33.8839320160001  
Latitude: 33.8839320158045  
Longitude: -117.581725994862

UST FINDER:

Object ID: 2267927  
Facility ID: CA10410808  
Tank ID: CA10410808-001\_A Stand-alone Tank\_1  
Tank Status: Open  
Installation Date: 2010/08/01 15:59:59+00  
Removal Date: Not reported  
Tank Capacity: 20000  
Substances: Regular Unleaded  
Tank Wall Type: Double Wall

Object ID: 2267928  
Facility ID: CA10410808  
Tank ID: CA10410808-002\_A Stand-alone Tank\_1  
Tank Status: Open  
Installation Date: 2010/08/01 15:59:59+00  
Removal Date: Not reported  
Tank Capacity: 15000  
Substances: Premium Unleaded  
Tank Wall Type: Double Wall

Object ID: 2267929  
Facility ID: CA10410808  
Tank ID: CA10410808-003\_A Stand-alone Tank\_1  
Tank Status: Open  
Installation Date: 2010/08/01 15:59:59+00  
Removal Date: Not reported  
Tank Capacity: 15000  
Substances: Diesel  
Tank Wall Type: Double Wall

Map ID  
 Direction  
 Distance  
 Elevation

MAP FINDINGS

Site

Database(s)

EDR ID Number  
 EPA ID Number

76  
 ENE  
 1/8-1/4  
 0.199 mi.  
 1053 ft.

**KENNY NGUYEN**  
**130 N VICENTIA AVE**  
**CORONA, CA 92882**

RCRA NonGen / NLR

1026051070  
 CAC003057937

**Relative:**  
**Lower**  
**Actual:**  
**612 ft.**

RCRA Listings:

Date Form Received by Agency:	20200227
Handler Name:	Kenny Nguyen
Handler Address:	130 N VICENTIA AVE
Handler City,State,Zip:	CORONA, CA 92882-1964
EPA ID:	CAC003057937
Contact Name:	KENNY NGUYEN
Contact Address:	130 N VICENTIA AVE
Contact City,State,Zip:	CORONA, CA 92882-1964
Contact Telephone:	714-719-3022
Contact Fax:	Not reported
Contact Email:	KENNYAVALON8@GMAIL.COM
Contact Title:	Not reported
EPA Region:	09
Land Type:	Not reported
Federal Waste Generator Description:	Not a generator, verified
Non-Notifier:	Not reported
Biennial Report Cycle:	Not reported
Accessibility:	Not reported
Active Site Indicator:	Not reported
State District Owner:	Not reported
State District:	Not reported
Mailing Address:	130 N VICENTIA AVE
Mailing City,State,Zip:	CORONA, CA 92882-1964
Owner Name:	Kenny Nguyen
Owner Type:	Other
Operator Name:	Kenny Nguyen
Operator Type:	Other
Short-Term Generator Activity:	No
Importer Activity:	No
Mixed Waste Generator:	No
Transporter Activity:	No
Transfer Facility Activity:	No
Recycler Activity with Storage:	No
Small Quantity On-Site Burner Exemption:	No
Smelting Melting and Refining Furnace Exemption:	No
Underground Injection Control:	No
Off-Site Waste Receipt:	No
Universal Waste Indicator:	No
Universal Waste Destination Facility:	No
Federal Universal Waste:	No
Active Site State-Reg Handler:	---
Federal Facility Indicator:	Not reported
Hazardous Secondary Material Indicator:	N
Sub-Part K Indicator:	Not reported
2018 GPRC Permit Baseline:	Not on the Baseline
2018 GPRC Renewals Baseline:	Not on the Baseline
202 GPRC Corrective Action Baseline:	No
Subject to Corrective Action Universe:	No
Non-TSDFs Where RCRA CA has Been Imposed Universe:	No
Corrective Action Priority Ranking:	No NCAPS ranking
Environmental Control Indicator:	No
Institutional Control Indicator:	No

Map ID  
Direction  
Distance  
Elevation

MAP FINDINGS

Site

Database(s)

EDR ID Number  
EPA ID Number

**KENNY NGUYEN (Continued)**

**1026051070**

Human Exposure Controls Indicator: N/A  
Groundwater Controls Indicator: N/A  
Significant Non-Complier Universe: No  
Unaddressed Significant Non-Complier Universe: No  
Addressed Significant Non-Complier Universe: No  
Significant Non-Complier With a Compliance Schedule Universe: No  
Financial Assurance Required: Not reported  
Handler Date of Last Change: 20200306  
Recognized Trader-Importer: No  
Recognized Trader-Exporter: No  
Importer of Spent Lead Acid Batteries: No  
Exporter of Spent Lead Acid Batteries: No  
Recycler Activity Without Storage: No  
Manifest Broker: No  
Sub-Part P Indicator: No

Handler - Owner Operator:

Owner/Operator Indicator: Owner  
Owner/Operator Name: KENNY NGUYEN  
Legal Status: Other  
Date Became Current: Not reported  
Date Ended Current: Not reported  
Owner/Operator Address: 130 N VICENTIA AVE  
Owner/Operator City,State,Zip: CORONA, CA 92882-1964  
Owner/Operator Telephone: 714-719-3022  
Owner/Operator Telephone Ext: Not reported  
Owner/Operator Fax: Not reported  
Owner/Operator Email: Not reported

Owner/Operator Indicator: Operator  
Owner/Operator Name: KENNY NGUYEN  
Legal Status: Other  
Date Became Current: Not reported  
Date Ended Current: Not reported  
Owner/Operator Address: 130 N VICENTIA AVE  
Owner/Operator City,State,Zip: CORONA, CA 92882-1964  
Owner/Operator Telephone: 714-719-3022  
Owner/Operator Telephone Ext: Not reported  
Owner/Operator Fax: Not reported  
Owner/Operator Email: Not reported

Historic Generators:

Receive Date: 20200227  
Handler Name: KENNY NGUYEN  
Federal Waste Generator Description: Not a generator, verified  
State District Owner: Not reported  
Large Quantity Handler of Universal Waste: No  
Recognized Trader Importer: No  
Recognized Trader Exporter: No  
Spent Lead Acid Battery Importer: No  
Spent Lead Acid Battery Exporter: No  
Current Record: Yes  
Non Storage Recycler Activity: Not reported  
Electronic Manifest Broker: Not reported

Map ID  
 Direction  
 Distance  
 Elevation

MAP FINDINGS

Site

Database(s)

EDR ID Number  
 EPA ID Number

**KENNY NGUYEN (Continued)**

**1026051070**

List of NAICS Codes and Descriptions:

NAICS Code: 56299  
 NAICS Description: ALL OTHER WASTE MANAGEMENT SERVICES

Facility Has Received Notices of Violations:

Violations: No Violations Found

Evaluation Action Summary:

Evaluations: No Evaluations Found

**77**  
**NNE**  
**1/8-1/4**  
**0.200 mi.**  
**1058 ft.**

**WELL 28 - (DESALTER SUPPLY)**  
**CORONA, CA**

**PFAS S127519973**  
**N/A**

**Relative:**  
**Lower**  
**Actual:**  
**612 ft.**

PFAS:  
 Name: WELL 28 - (DESALTER SUPPLY)  
 Address: Not reported  
 City,State,Zip: CORONA, CA  
 Envirostor ID: Not reported  
 Program Type: Not reported  
 Status: Not reported  
 Status Date: Not reported  
 Enviroscreen Score: Not reported  
 Site Code: Not reported  
 Global ID: W0603310037  
 Facility Region: Not reported  
 Lead Agency: Not reported  
 Case worker: Not reported  
 Local Agency: Not reported  
 Location Case Number: Not reported  
 File Location: Not reported  
 Potential Contaminants of Concern: Not reported  
 Potential Media Affected: Not reported  
 Site History: Not reported  
  
 Begin Date: Not reported  
 RB Case Number: Not reported  
 source\_type: All PFAS Chemicals  
 Location ID: CA3310037\_039\_039  
 Matrix: Liquid  
 Chemical: NETFOSAA  
 Qualifier: <  
 Value: 2  
 Reporting Limit: Not reported  
 Detection Limit: Not reported  
 Lab Notes: Not reported  
 Quarterly Running Annual Average: Not reported  
 Units: NG/L  
 Date: 8/29/2019  
 Field Pt Class: PUBW  
 Site Use: Drinking Water Wells  
 Site Type: DDW Well  
 Latitude: 33.88382

Map ID  
Direction  
Distance  
Elevation

MAP FINDINGS

Site

Database(s)  
EDR ID Number  
EPA ID Number

WELL 28 - (DESALTER SUPPLY) (Continued)

S127519973

Longitude: -117.57684  
Geo Tracker URL: Not reported

Name: WELL 28 - (DESALTER SUPPLY)  
Address: Not reported  
City,State,Zip: CORONA, CA  
Envirostor ID: Not reported  
Program Type: Not reported  
Status: Not reported  
Status Date: Not reported  
Enviroscreen Score: Not reported  
Site Code: Not reported  
Global ID: W0603310037  
Facility Region: Not reported  
Lead Agency: Not reported  
Case worker: Not reported  
Local Agency: Not reported  
Location Case Number: Not reported  
File Location: Not reported  
Potential Contaminants of Concern: Not reported  
Potential Media Affected: Not reported  
Site History: Not reported

Begin Date: Not reported  
RB Case Number: Not reported  
source\_type: All PFAS Chemicals  
Location ID: CA3310037\_039\_039  
Matrix: Liquid  
Chemical: PFTEDA  
Qualifier: <  
Value: 2  
Reporting Limit: Not reported  
Detection Limit: Not reported  
Lab Notes: Not reported  
Quarterly Running Annual Average: Not reported  
Units: NG/L  
Date: 7/15/2021  
Field Pt Class: PUBW  
Site Use: Drinking Water Wells  
Site Type: DDW Well  
Latitude: 33.88382  
Longitude: -117.57684  
Geo Tracker URL: Not reported

Name: WELL 28 - (DESALTER SUPPLY)  
Address: Not reported  
City,State,Zip: CORONA, CA  
Envirostor ID: Not reported  
Program Type: Not reported  
Status: Not reported  
Status Date: Not reported  
Enviroscreen Score: Not reported  
Site Code: Not reported  
Global ID: W0603310037  
Facility Region: Not reported  
Lead Agency: Not reported  
Case worker: Not reported

Map ID  
Direction  
Distance  
Elevation

MAP FINDINGS

Site

Database(s)

EDR ID Number  
EPA ID Number

**WELL 28 - (DESALTER SUPPLY) (Continued)**

**S127519973**

Local Agency: Not reported  
Location Case Number: Not reported  
File Location: Not reported  
Potential Contaminants of Concern: Not reported  
Potential Media Affected: Not reported  
Site History: Not reported  
  
Begin Date: Not reported  
RB Case Number: Not reported  
source\_type: All PFAS Chemicals  
Location ID: CA3310037\_039\_039  
Matrix: Liquid  
Chemical: PFUNDCA  
Qualifier: <  
Value: 2  
Reporting Limit: Not reported  
Detection Limit: Not reported  
Lab Notes: Not reported  
Quarterly Running Annual Average: Not reported  
Units: NG/L  
Date: 10/20/2021  
Field Pt Class: PUBW  
Site Use: Drinking Water Wells  
Site Type: DDW Well  
Latitude: 33.88382  
Longitude: -117.57684  
Geo Tracker URL: Not reported

Name: WELL 28 - (DESALTER SUPPLY)  
Address: Not reported  
City,State,Zip: CORONA, CA  
Envirostor ID: Not reported  
Program Type: Not reported  
Status: Not reported  
Status Date: Not reported  
Enviroscreen Score: Not reported  
Site Code: Not reported  
Global ID: W0603310037  
Facility Region: Not reported  
Lead Agency: Not reported  
Case worker: Not reported  
Local Agency: Not reported  
Location Case Number: Not reported  
File Location: Not reported  
Potential Contaminants of Concern: Not reported  
Potential Media Affected: Not reported  
Site History: Not reported

Begin Date: Not reported  
RB Case Number: Not reported  
source\_type: All PFAS Chemicals  
Location ID: CA3310037\_039\_039  
Matrix: Liquid  
Chemical: PFBSA  
Qualifier: =  
Value: 8.6  
Reporting Limit: Not reported



Map ID  
Direction  
Distance  
Elevation

MAP FINDINGS

Site

Database(s)

EDR ID Number  
EPA ID Number

**WELL 28 - (DESALTER SUPPLY) (Continued)**

**S127519973**

Detection Limit: Not reported  
Lab Notes: Not reported  
Quarterly Running Annual Average: Not reported  
Units: NG/L  
Date: 7/8/2020  
Field Pt Class: PUBW  
Site Use: Drinking Water Wells  
Site Type: DDW Well  
Latitude: 33.88382  
Longitude: -117.57684  
Geo Tracker URL: Not reported

Name: WELL 28 - (DESALTER SUPPLY)  
Address: Not reported  
City,State,Zip: CORONA, CA  
Envirostor ID: Not reported  
Program Type: Not reported  
Status: Not reported  
Status Date: Not reported  
Enviroscreen Score: Not reported  
Site Code: Not reported  
Global ID: W0603310037  
Facility Region: Not reported  
Lead Agency: Not reported  
Case worker: Not reported  
Local Agency: Not reported  
Location Case Number: Not reported  
File Location: Not reported  
Potential Contaminants of Concern: Not reported  
Potential Media Affected: Not reported  
Site History: Not reported

Begin Date: Not reported  
RB Case Number: Not reported  
source\_type: All PFAS Chemicals  
Location ID: CA3310037\_039\_039  
Matrix: Liquid  
Chemical: PFHXSA  
Qualifier: =  
Value: 3.5  
Reporting Limit: Not reported  
Detection Limit: Not reported  
Lab Notes: Not reported  
Quarterly Running Annual Average: Not reported  
Units: NG/L  
Date: 4/6/2020  
Field Pt Class: PUBW  
Site Use: Drinking Water Wells  
Site Type: DDW Well  
Latitude: 33.88382  
Longitude: -117.57684  
Geo Tracker URL: Not reported

Name: WELL 28 - (DESALTER SUPPLY)  
Address: Not reported  
City,State,Zip: CORONA, CA  
Envirostor ID: Not reported

Map ID  
Direction  
Distance  
Elevation

MAP FINDINGS

Site

Database(s)

EDR ID Number  
EPA ID Number

**WELL 28 - (DESALTER SUPPLY) (Continued)**

**S127519973**

Program Type: Not reported  
Status: Not reported  
Status Date: Not reported  
Enviroscreen Score: Not reported  
Site Code: Not reported  
Global ID: W0603310037  
Facility Region: Not reported  
Lead Agency: Not reported  
Case worker: Not reported  
Local Agency: Not reported  
Location Case Number: Not reported  
File Location: Not reported  
Potential Contaminants of Concern: Not reported  
Potential Media Affected: Not reported  
Site History: Not reported  
  
Begin Date: Not reported  
RB Case Number: Not reported  
source\_type: All PFAS Chemicals  
Location ID: CA3310037\_039\_039  
Matrix: Liquid  
Chemical: HFPA-DA  
Qualifier: <  
Value: 5  
Reporting Limit: Not reported  
Detection Limit: Not reported  
Lab Notes: Not reported  
Quarterly Running Annual Average: Not reported  
Units: NG/L  
Date: 10/17/2019  
Field Pt Class: PUBW  
Site Use: Drinking Water Wells  
Site Type: DDW Well  
Latitude: 33.88382  
Longitude: -117.57684  
Geo Tracker URL: Not reported

Name: WELL 28 - (DESALTER SUPPLY)  
Address: Not reported  
City,State,Zip: CORONA, CA  
Envirostor ID: Not reported  
Program Type: Not reported  
Status: Not reported  
Status Date: Not reported  
Enviroscreen Score: Not reported  
Site Code: Not reported  
Global ID: W0603310037  
Facility Region: Not reported  
Lead Agency: Not reported  
Case worker: Not reported  
Local Agency: Not reported  
Location Case Number: Not reported  
File Location: Not reported  
Potential Contaminants of Concern: Not reported  
Potential Media Affected: Not reported  
Site History: Not reported

Map ID  
Direction  
Distance  
Elevation

MAP FINDINGS

Site

Database(s)

EDR ID Number  
EPA ID Number

**WELL 28 - (DESALTER SUPPLY) (Continued)**

**S127519973**

Begin Date: Not reported  
RB Case Number: Not reported  
source\_type: All PFAS Chemicals  
Location ID: CA3310037\_039\_039  
Matrix: Liquid  
Chemical: PFNDCA  
Qualifier: =  
Value: 2.8  
Reporting Limit: Not reported  
Detection Limit: Not reported  
Lab Notes: Not reported  
Quarterly Running Annual Average: Not reported  
Units: NG/L  
Date: 12/7/2022  
Field Pt Class: PUBW  
Site Use: Drinking Water Wells  
Site Type: DDW Well  
Latitude: 33.88382  
Longitude: -117.57684  
Geo Tracker URL: Not reported

Name: WELL 28 - (DESALTER SUPPLY)  
Address: Not reported  
City,State,Zip: CORONA, CA  
Envirostor ID: Not reported  
Program Type: Not reported  
Status: Not reported  
Status Date: Not reported  
Enviroscreen Score: Not reported  
Site Code: Not reported  
Global ID: W0603310037  
Facility Region: Not reported  
Lead Agency: Not reported  
Case worker: Not reported  
Local Agency: Not reported  
Location Case Number: Not reported  
File Location: Not reported  
Potential Contaminants of Concern: Not reported  
Potential Media Affected: Not reported  
Site History: Not reported

Begin Date: Not reported  
RB Case Number: Not reported  
source\_type: All PFAS Chemicals  
Location ID: CA3310037\_039\_039  
Matrix: Liquid  
Chemical: NETFOSAA  
Qualifier: <  
Value: 2  
Reporting Limit: Not reported  
Detection Limit: Not reported  
Lab Notes: Not reported  
Quarterly Running Annual Average: Not reported  
Units: NG/L  
Date: 10/17/2019  
Field Pt Class: PUBW  
Site Use: Drinking Water Wells

Map ID  
Direction  
Distance  
Elevation

MAP FINDINGS

Site

Database(s)

EDR ID Number  
EPA ID Number

WELL 28 - (DESALTER SUPPLY) (Continued)

S127519973

Site Type: DDW Well  
Latitude: 33.88382  
Longitude: -117.57684  
Geo Tracker URL: Not reported

Name: WELL 28 - (DESALTER SUPPLY)  
Address: Not reported  
City,State,Zip: CORONA, CA  
Envirostor ID: Not reported  
Program Type: Not reported  
Status: Not reported  
Status Date: Not reported  
Enviroscreen Score: Not reported  
Site Code: Not reported  
Global ID: W0603310037  
Facility Region: Not reported  
Lead Agency: Not reported  
Case worker: Not reported  
Local Agency: Not reported  
Location Case Number: Not reported  
File Location: Not reported  
Potential Contaminants of Concern: Not reported  
Potential Media Affected: Not reported  
Site History: Not reported

Begin Date: Not reported  
RB Case Number: Not reported  
source\_type: All PFAS Chemicals  
Location ID: CA3310037\_039\_039  
Matrix: Liquid  
Chemical: PFBA  
Qualifier: =  
Value: 7.4  
Reporting Limit: Not reported  
Detection Limit: Not reported  
Lab Notes: Not reported  
Quarterly Running Annual Average: Not reported  
Units: NG/L  
Date: 2/16/2023  
Field Pt Class: PUBW  
Site Use: Drinking Water Wells  
Site Type: DDW Well  
Latitude: 33.88382  
Longitude: -117.57684  
Geo Tracker URL: Not reported

Name: WELL 28 - (DESALTER SUPPLY)  
Address: Not reported  
City,State,Zip: CORONA, CA  
Envirostor ID: Not reported  
Program Type: Not reported  
Status: Not reported  
Status Date: Not reported  
Enviroscreen Score: Not reported  
Site Code: Not reported  
Global ID: W0603310037  
Facility Region: Not reported

Map ID  
Direction  
Distance  
Elevation

MAP FINDINGS

Site

Database(s)

EDR ID Number  
EPA ID Number

**WELL 28 - (DESALTER SUPPLY) (Continued)**

**S127519973**

Lead Agency: Not reported  
Case worker: Not reported  
Local Agency: Not reported  
Location Case Number: Not reported  
File Location: Not reported  
Potential Contaminants of Concern: Not reported  
Potential Media Affected: Not reported  
Site History: Not reported

Begin Date: Not reported  
RB Case Number: Not reported  
source\_type: All PFAS Chemicals  
Location ID: CA3310037\_039\_039  
Matrix: Liquid  
Chemical: PFNDCA  
Qualifier: =  
Value: 2.7  
Reporting Limit: Not reported  
Detection Limit: Not reported  
Lab Notes: Not reported  
Quarterly Running Annual Average: Not reported  
Units: NG/L  
Date: 5/1/2019  
Field Pt Class: PUBW  
Site Use: Drinking Water Wells  
Site Type: DDW Well  
Latitude: 33.88382  
Longitude: -117.57684  
Geo Tracker URL: Not reported

Name: WELL 28 - (DESALTER SUPPLY)  
Address: Not reported  
City,State,Zip: CORONA, CA  
Envirostor ID: Not reported  
Program Type: Not reported  
Status: Not reported  
Status Date: Not reported  
Enviroscreen Score: Not reported  
Site Code: Not reported  
Global ID: W0603310037  
Facility Region: Not reported  
Lead Agency: Not reported  
Case worker: Not reported  
Local Agency: Not reported  
Location Case Number: Not reported  
File Location: Not reported  
Potential Contaminants of Concern: Not reported  
Potential Media Affected: Not reported  
Site History: Not reported

Begin Date: Not reported  
RB Case Number: Not reported  
source\_type: All PFAS Chemicals  
Location ID: CA3310037\_039\_039  
Matrix: Liquid  
Chemical: ADONA  
Qualifier: <

Map ID  
 Direction  
 Distance  
 Elevation

MAP FINDINGS

Site

Database(s)

EDR ID Number  
 EPA ID Number

**WELL 28 - (DESALTER SUPPLY) (Continued)**

**S127519973**

Value:	1.8
Reporting Limit:	Not reported
Detection Limit:	Not reported
Lab Notes:	Not reported
Quarterly Running Annual Average:	Not reported
Units:	NG/L
Date:	2/16/2023
Field Pt Class:	PUBW
Site Use:	Drinking Water Wells
Site Type:	DDW Well
Latitude:	33.88382
Longitude:	-117.57684
Geo Tracker URL:	Not reported

[Click this hyperlink](#) while viewing on your computer to access  
 293 additional CA PFAS: record(s) in the EDR Site Report.

**K78**  
**NW**  
**1/8-1/4**  
**0.201 mi.**  
**1063 ft.**

**SHELL SERVICE STATION - 135194**  
**111 N. LINCOLN/HWY 91**  
**CORONA, CA 91720**  
**Site 12 of 12 in cluster K**

**RCRA-SQG 1006805296**  
**CAR000125609**

**Relative:**  
**Lower**  
**Actual:**  
**629 ft.**

<b>RCRA Listings:</b>	
Date Form Received by Agency:	20060225
Handler Name:	Shell Service Station - 135194
Handler Address:	111 N. LINCOLN/HWY 91
Handler City,State,Zip:	CORONA, CA 91720
EPA ID:	CAR000125609
Contact Name:	DON F WISDOM
Contact Address:	Not reported
Contact City,State,Zip:	Not reported
Contact Telephone:	281-874-2238
Contact Fax:	Not reported
Contact Email:	DON.F.WISDOM@SHELL.COM
Contact Title:	Not reported
EPA Region:	09
Land Type:	Private
Federal Waste Generator Description:	Small Quantity Generator
Non-Notifier:	Not reported
Biennial Report Cycle:	Not reported
Accessibility:	Not reported
Active Site Indicator:	Handler Activities
State District Owner:	Not reported
State District:	Not reported
Mailing Address:	12700 NORTHBOROUGH DR,
Mailing City,State,Zip:	HOUSTON, TX 77067
Owner Name:	Equilon Ent Llc Dba Shell Oil Prod. Us
Owner Type:	Private
Operator Name:	Shell Oil Products Us
Operator Type:	Private
Short-Term Generator Activity:	No
Importer Activity:	No
Mixed Waste Generator:	No
Transporter Activity:	No
Transfer Facility Activity:	No
Recycler Activity with Storage:	No
Small Quantity On-Site Burner Exemption:	No

Map ID  
Direction  
Distance  
Elevation

MAP FINDINGS

Site

Database(s)

EDR ID Number  
EPA ID Number

**SHELL SERVICE STATION - 135194 (Continued)**

**1006805296**

Smelting Melting and Refining Furnace Exemption:	No
Underground Injection Control:	No
Off-Site Waste Receipt:	No
Universal Waste Indicator:	No
Universal Waste Destination Facility:	No
Federal Universal Waste:	No
Active Site State-Reg Handler:	---
Federal Facility Indicator:	Not reported
Hazardous Secondary Material Indicator:	NN
Sub-Part K Indicator:	Not reported
2018 GPRA Permit Baseline:	Not on the Baseline
2018 GPRA Renewals Baseline:	Not on the Baseline
202 GPRA Corrective Action Baseline:	No
Subject to Corrective Action Universe:	No
Non-TSDFs Where RCRA CA has Been Imposed Universe:	No
Corrective Action Priority Ranking:	No NCAPS ranking
Environmental Control Indicator:	No
Institutional Control Indicator:	No
Human Exposure Controls Indicator:	N/A
Groundwater Controls Indicator:	N/A
Significant Non-Complier Universe:	No
Unaddressed Significant Non-Complier Universe:	No
Addressed Significant Non-Complier Universe:	No
Significant Non-Complier With a Compliance Schedule Universe:	No
Financial Assurance Required:	Not reported
Handler Date of Last Change:	20070305
Recognized Trader-Importer:	No
Recognized Trader-Exporter:	No
Importer of Spent Lead Acid Batteries:	No
Exporter of Spent Lead Acid Batteries:	No
Recycler Activity Without Storage:	Not reported
Manifest Broker:	Not reported
Sub-Part P Indicator:	No

Biennial: List of Years

Year: 2005

[Click Here for Biennial Reporting System Data:](#)

Hazardous Waste Summary:

Waste Code: D001  
Waste Description: Ignitable Waste

Waste Code: D018  
Waste Description: Benzene

Handler - Owner Operator:

Owner/Operator Indicator:	Owner
Owner/Operator Name:	EQUILON ENT LLC DBA SHELL OIL PROD. US
Legal Status:	Private
Date Became Current:	19980801
Date Ended Current:	Not reported
Owner/Operator Address:	P.O. BOX 2099
Owner/Operator City,State,Zip:	HOUSTON, TX 77252
Owner/Operator Telephone:	Not reported
Owner/Operator Telephone Ext:	Not reported

Map ID  
Direction  
Distance  
Elevation

MAP FINDINGS

Site

Database(s)

EDR ID Number  
EPA ID Number

**SHELL SERVICE STATION - 135194 (Continued)**

**1006805296**

Owner/Operator Fax: Not reported  
Owner/Operator Email: Not reported

Owner/Operator Indicator: Operator  
Owner/Operator Name: SHELL OIL PRODUCTS US  
Legal Status: Private  
Date Became Current: 19980801  
Date Ended Current: Not reported  
Owner/Operator Address: Not reported  
Owner/Operator City,State,Zip: Not reported  
Owner/Operator Telephone: Not reported  
Owner/Operator Telephone Ext: Not reported  
Owner/Operator Fax: Not reported  
Owner/Operator Email: Not reported

Owner/Operator Indicator: Operator  
Owner/Operator Name: SHELL OIL PRODUCTS US  
Legal Status: Private  
Date Became Current: 19980801  
Date Ended Current: Not reported  
Owner/Operator Address: Not reported  
Owner/Operator City,State,Zip: Not reported  
Owner/Operator Telephone: Not reported  
Owner/Operator Telephone Ext: Not reported  
Owner/Operator Fax: Not reported  
Owner/Operator Email: Not reported

Owner/Operator Indicator: Owner  
Owner/Operator Name: EQUILON ENT LLC DBA SHELL OIL PROD. US  
Legal Status: Private  
Date Became Current: 19980801  
Date Ended Current: Not reported  
Owner/Operator Address: P.O. BOX 2099  
Owner/Operator City,State,Zip: HOUSTON, TX 77252  
Owner/Operator Telephone: Not reported  
Owner/Operator Telephone Ext: Not reported  
Owner/Operator Fax: Not reported  
Owner/Operator Email: Not reported

Owner/Operator Indicator: Owner  
Owner/Operator Name: EQUILON ENTERPRISES LLC DBA  
Legal Status: Private  
Date Became Current: Not reported  
Date Ended Current: Not reported  
Owner/Operator Address: P O BOX 2648  
Owner/Operator City,State,Zip: HOUSTON, TX 77252-2648  
Owner/Operator Telephone: 731-241-5036  
Owner/Operator Telephone Ext: Not reported  
Owner/Operator Fax: Not reported  
Owner/Operator Email: Not reported

Historic Generators:

Receive Date: 20060225  
Handler Name: SHELL SERVICE STATION - 135194  
Federal Waste Generator Description: Small Quantity Generator  
State District Owner: Not reported  
Large Quantity Handler of Universal Waste: No



Map ID  
Direction  
Distance  
Elevation

MAP FINDINGS

Site

Database(s)

EDR ID Number  
EPA ID Number

**SHELL SERVICE STATION - 135194 (Continued)**

**1006805296**

Recognized Trader Importer: No  
Recognized Trader Exporter: No  
Spent Lead Acid Battery Importer: No  
Spent Lead Acid Battery Exporter: No  
Current Record: Yes  
Non Storage Recycler Activity: Not reported  
Electronic Manifest Broker: Not reported

Receive Date: 20020814  
Handler Name: SHELL SERVICE STATION  
Federal Waste Generator Description: Small Quantity Generator  
State District Owner: Not reported  
Large Quantity Handler of Universal Waste: No  
Recognized Trader Importer: No  
Recognized Trader Exporter: No  
Spent Lead Acid Battery Importer: No  
Spent Lead Acid Battery Exporter: No  
Current Record: No  
Non Storage Recycler Activity: Not reported  
Electronic Manifest Broker: Not reported

Receive Date: 20060225  
Handler Name: SHELL SERVICE STATION - 135194  
Federal Waste Generator Description: Large Quantity Generator  
State District Owner: Not reported  
Large Quantity Handler of Universal Waste: No  
Recognized Trader Importer: No  
Recognized Trader Exporter: No  
Spent Lead Acid Battery Importer: No  
Spent Lead Acid Battery Exporter: No  
Current Record: No  
Non Storage Recycler Activity: Not reported  
Electronic Manifest Broker: Not reported

List of NAICS Codes and Descriptions:

NAICS Code: 44711  
NAICS Description: GASOLINE STATIONS WITH CONVENIENCE STORES

Facility Has Received Notices of Violations:

Violations: No Violations Found

Evaluation Action Summary:

Evaluations: No Evaluations Found

J79  
West  
1/8-1/4  
0.205 mi.  
1082 ft.

**CORONA DEL REY APARTMENTS**  
**320 ISABELLA WAY**  
**CORONA, CA 92882**

**RCRA NonGen / NLR 1027074996**  
**CAC003146709**

**Site 2 of 8 in cluster J**

**Relative:**  
**Higher**  
**Actual:**  
**665 ft.**

RCRA Listings:  
Date Form Received by Agency: 20211103  
Handler Name: Corona Del Rey Apartments  
Handler Address: 320 ISABELLA WAY  
Handler City,State,Zip: CORONA, CA 92882

Map ID  
Direction  
Distance  
Elevation

MAP FINDINGS

Site

Database(s)

EDR ID Number  
EPA ID Number

**CORONA DEL REY APARTMENTS (Continued)**

**1027074996**

EPA ID:	CAC003146709
Contact Name:	DALIA CONCHAS
Contact Address:	9421 HAVEN AVENUE
Contact City,State,Zip:	RANCHO CUCAMONGA, CA 91730
Contact Telephone:	951-278-3245
Contact Fax:	Not reported
Contact Email:	KKELLY@PRECISION-CA.COM
Contact Title:	Not reported
EPA Region:	09
Land Type:	Not reported
Federal Waste Generator Description:	Not a generator, verified
Non-Notifier:	Not reported
Biennial Report Cycle:	Not reported
Accessibility:	Not reported
Active Site Indicator:	Not reported
State District Owner:	Not reported
State District:	Not reported
Mailing Address:	9421 HAVEN AVENUE
Mailing City,State,Zip:	RANCHO CUCAMONGA, CA 91730
Owner Name:	Corona Del Rey Apartments
Owner Type:	Other
Operator Name:	Dalia Conchas
Operator Type:	Other
Short-Term Generator Activity:	No
Importer Activity:	No
Mixed Waste Generator:	No
Transporter Activity:	No
Transfer Facility Activity:	No
Recycler Activity with Storage:	No
Small Quantity On-Site Burner Exemption:	No
Smelting Melting and Refining Furnace Exemption:	No
Underground Injection Control:	No
Off-Site Waste Receipt:	No
Universal Waste Indicator:	No
Universal Waste Destination Facility:	No
Federal Universal Waste:	No
Active Site State-Reg Handler:	---
Federal Facility Indicator:	Not reported
Hazardous Secondary Material Indicator:	N
Sub-Part K Indicator:	Not reported
2018 GPRA Permit Baseline:	Not on the Baseline
2018 GPRA Renewals Baseline:	Not on the Baseline
202 GPRA Corrective Action Baseline:	No
Subject to Corrective Action Universe:	No
Non-TSDFs Where RCRA CA has Been Imposed Universe:	No
Corrective Action Priority Ranking:	No NCAPS ranking
Environmental Control Indicator:	No
Institutional Control Indicator:	No
Human Exposure Controls Indicator:	N/A
Groundwater Controls Indicator:	N/A
Significant Non-Complier Universe:	No
Unaddressed Significant Non-Complier Universe:	No
Addressed Significant Non-Complier Universe:	No
Significant Non-Complier With a Compliance Schedule Universe:	No
Financial Assurance Required:	Not reported
Handler Date of Last Change:	20211104
Recognized Trader-Importer:	No

Map ID  
Direction  
Distance  
Elevation

MAP FINDINGS

Site

Database(s)

EDR ID Number  
EPA ID Number

**CORONA DEL REY APARTMENTS (Continued)**

**1027074996**

Recognized Trader-Exporter: No  
Importer of Spent Lead Acid Batteries: No  
Exporter of Spent Lead Acid Batteries: No  
Recycler Activity Without Storage: No  
Manifest Broker: No  
Sub-Part P Indicator: No

Handler - Owner Operator:

Owner/Operator Indicator: Owner  
Owner/Operator Name: CORONA DEL REY APARTMENTS  
Legal Status: Other  
Date Became Current: Not reported  
Date Ended Current: Not reported  
Owner/Operator Address: 9421 HAVEN AVENUE  
Owner/Operator City,State,Zip: RANCHO CUCAMONGA, CA 91730  
Owner/Operator Telephone: 951-278-3245  
Owner/Operator Telephone Ext: Not reported  
Owner/Operator Fax: Not reported  
Owner/Operator Email: Not reported

Owner/Operator Indicator: Operator  
Owner/Operator Name: DALIA CONCHAS  
Legal Status: Other  
Date Became Current: Not reported  
Date Ended Current: Not reported  
Owner/Operator Address: 9421 HAVEN AVENUE  
Owner/Operator City,State,Zip: RANCHO CUCAMONGA, CA 91730  
Owner/Operator Telephone: 951-278-3245  
Owner/Operator Telephone Ext: Not reported  
Owner/Operator Fax: Not reported  
Owner/Operator Email: Not reported

Historic Generators:

Receive Date: 20211103  
Handler Name: CORONA DEL REY APARTMENTS  
Federal Waste Generator Description: Not a generator, verified  
State District Owner: Not reported  
Large Quantity Handler of Universal Waste: No  
Recognized Trader Importer: No  
Recognized Trader Exporter: No  
Spent Lead Acid Battery Importer: No  
Spent Lead Acid Battery Exporter: No  
Current Record: Yes  
Non Storage Recycler Activity: No  
Electronic Manifest Broker: No

List of NAICS Codes and Descriptions:

NAICS Code: 56299  
NAICS Description: ALL OTHER WASTE MANAGEMENT SERVICES

Facility Has Received Notices of Violations:

Violations: No Violations Found

Map ID  
 Direction  
 Distance  
 Elevation

MAP FINDINGS

Site

Database(s)

EDR ID Number  
 EPA ID Number

**CORONA DEL REY APARTMENTS (Continued)**

**1027074996**

Evaluation Action Summary:  
 Evaluations:

No Evaluations Found

**L80**  
**South**  
**1/8-1/4**  
**0.223 mi.**  
**1178 ft.**

**VCA AACACIA ANIMAL HOSPITAL**  
**939 W 6TH ST**  
**CORONA, CA 92882**

**RCRA NonGen / NLR**

**1024844411**  
**CAL000396785**

**Site 1 of 6 in cluster L**

**Relative:**  
**Higher**  
**Actual:**  
**673 ft.**

RCRA Listings:

Date Form Received by Agency:	20140514
Handler Name:	Vca Aacacia Animal Hospital
Handler Address:	939 W 6TH ST
Handler City,State,Zip:	CORONA, CA 92882
EPA ID:	CAL000396785
Contact Name:	SOMMER NELSON
Contact Address:	12401 WEST OLYMPIC BLVD
Contact City,State,Zip:	LOS ANGELES, CA 90064
Contact Telephone:	310-571-6500
Contact Fax:	Not reported
Contact Email:	SOMMER.NELSON@VCA.COM
Contact Title:	Not reported
EPA Region:	09
Land Type:	Not reported
Federal Waste Generator Description:	Not a generator, verified
Non-Notifier:	Not reported
Biennial Report Cycle:	Not reported
Accessibility:	Not reported
Active Site Indicator:	Handler Activities
State District Owner:	Not reported
State District:	Not reported
Mailing Address:	12401 W OLYMPIC BLVD
Mailing City,State,Zip:	LOS ANGELES, CA 90064-1022
Owner Name:	Pets Rx Inc
Owner Type:	Other
Operator Name:	Sommer Nelson
Operator Type:	Other
Short-Term Generator Activity:	No
Importer Activity:	No
Mixed Waste Generator:	No
Transporter Activity:	No
Transfer Facility Activity:	No
Recycler Activity with Storage:	No
Small Quantity On-Site Burner Exemption:	No
Smelting Melting and Refining Furnace Exemption:	No
Underground Injection Control:	No
Off-Site Waste Receipt:	No
Universal Waste Indicator:	Yes
Universal Waste Destination Facility:	Yes
Federal Universal Waste:	No
Active Site State-Reg Handler:	---
Federal Facility Indicator:	Not reported
Hazardous Secondary Material Indicator:	N
Sub-Part K Indicator:	Not reported
2018 GPRC Permit Baseline:	Not on the Baseline
2018 GPRC Renewals Baseline:	Not on the Baseline

Map ID  
 Direction  
 Distance  
 Elevation

MAP FINDINGS

Site

Database(s)

EDR ID Number  
 EPA ID Number

**VCA AACACIA ANIMAL HOSPITAL (Continued)**

**1024844411**

202 GPRC Corrective Action Baseline:	No
Subject to Corrective Action Universe:	No
Non-TSDFs Where RCRA CA has Been Imposed Universe:	No
Corrective Action Priority Ranking:	No NCAPS ranking
Environmental Control Indicator:	No
Institutional Control Indicator:	No
Human Exposure Controls Indicator:	N/A
Groundwater Controls Indicator:	N/A
Significant Non-Complier Universe:	No
Unaddressed Significant Non-Complier Universe:	No
Addressed Significant Non-Complier Universe:	No
Significant Non-Complier With a Compliance Schedule Universe:	No
Financial Assurance Required:	Not reported
Handler Date of Last Change:	20180906
Recognized Trader-Importer:	No
Recognized Trader-Exporter:	No
Importer of Spent Lead Acid Batteries:	No
Exporter of Spent Lead Acid Batteries:	No
Recycler Activity Without Storage:	No
Manifest Broker:	No
Sub-Part P Indicator:	No

Handler - Owner Operator:

Owner/Operator Indicator:	Owner
Owner/Operator Name: PETS RX INC	
Legal Status:	Other
Date Became Current:	Not reported
Date Ended Current:	Not reported
Owner/Operator Address:	12401 W OLYMPIC BLVD
Owner/Operator City,State,Zip:	LOS ANGELES, CA 90064-1022
Owner/Operator Telephone:	310-571-6500
Owner/Operator Telephone Ext:	Not reported
Owner/Operator Fax:	Not reported
Owner/Operator Email:	Not reported

Owner/Operator Indicator:	Operator
Owner/Operator Name: SOMMER NELSON	
Legal Status:	Other
Date Became Current:	Not reported
Date Ended Current:	Not reported
Owner/Operator Address:	12401 WEST OLYMPIC BLVD
Owner/Operator City,State,Zip:	LOS ANGELES, CA 90064
Owner/Operator Telephone:	310-571-6500
Owner/Operator Telephone Ext:	Not reported
Owner/Operator Fax:	Not reported
Owner/Operator Email:	Not reported

Historic Generators:

Receive Date:	20140514
Handler Name:	VCA AACACIA ANIMAL HOSPITAL
Federal Waste Generator Description:	Not a generator, verified
State District Owner:	Not reported
Large Quantity Handler of Universal Waste:	No
Recognized Trader Importer:	No
Recognized Trader Exporter:	No

Map ID  
 Direction  
 Distance  
 Elevation

MAP FINDINGS

Site

Database(s)

EDR ID Number  
 EPA ID Number

**VCA AACACIA ANIMAL HOSPITAL (Continued)**

**1024844411**

Spent Lead Acid Battery Importer: No  
 Spent Lead Acid Battery Exporter: No  
 Current Record: Yes  
 Non Storage Recycler Activity: Not reported  
 Electronic Manifest Broker: Not reported

List of NAICS Codes and Descriptions:

NAICS Code: 54194  
 NAICS Description: VETERINARY SERVICES

Facility Has Received Notices of Violations:

Violations: No Violations Found

Evaluation Action Summary:

Evaluations: No Evaluations Found

**M81  
 NW  
 1/8-1/4  
 0.224 mi.  
 1182 ft.**

**CROSS COUNTRY MANAGEMENT INC  
 1141 POMONA UNIT D  
 CORONA, CA 92882  
 Site 1 of 5 in cluster M**

**RCRA NonGen / NLR  
 FINDS  
 ECHO  
 HWTS  
 HAZNET**

**1001404415  
 CAR000048033**

**Relative:  
 Lower  
 Actual:  
 635 ft.**

RCRA Listings:  
 Date Form Received by Agency: 19991101  
 Handler Name: Cross Country Management Inc  
 Handler Address: 1141 POMONA UNIT D  
 Handler City,State,Zip: CORONA, CA 92882  
 EPA ID: CAR000048033  
 Contact Name: HOWARD MC CURRY  
 Contact Address: 21621 RIVER RD  
 Contact City,State,Zip: PERRIS, CA 92570  
 Contact Telephone: 909-736-8112  
 Contact Fax: Not reported  
 Contact Email: Not reported  
 Contact Title: Not reported  
 EPA Region: 09  
 Land Type: Municipal  
 Federal Waste Generator Description: Not a generator, verified  
 Non-Notifier: Not reported  
 Biennial Report Cycle: Not reported  
 Accessibility: Not reported  
 Active Site Indicator: Handler Activities  
 State District Owner: Not reported  
 State District: Not reported  
 Mailing Address: 1141 POMONA UNIT D  
 Mailing City,State,Zip: CORONA, CA 92882  
 Owner Name: Howard Mccurry  
 Owner Type: Private  
 Operator Name: Not reported  
 Operator Type: Not reported  
 Short-Term Generator Activity: No  
 Importer Activity: No  
 Mixed Waste Generator: No  
 Transporter Activity: Yes  
 Transfer Facility Activity: No

Map ID  
 Direction  
 Distance  
 Elevation

MAP FINDINGS

Site

Database(s)

EDR ID Number  
 EPA ID Number

**CROSS COUNTRY MANAGEMENT INC (Continued)**

**1001404415**

Recycler Activity with Storage:	No
Small Quantity On-Site Burner Exemption:	No
Smelting Melting and Refining Furnace Exemption:	No
Underground Injection Control:	No
Off-Site Waste Receipt:	No
Universal Waste Indicator:	No
Universal Waste Destination Facility:	No
Federal Universal Waste:	No
Active Site State-Reg Handler:	---
Federal Facility Indicator:	Not reported
Hazardous Secondary Material Indicator:	NN
Sub-Part K Indicator:	Not reported
2018 GPRC Permit Baseline:	Not on the Baseline
2018 GPRC Renewals Baseline:	Not on the Baseline
202 GPRC Corrective Action Baseline:	No
Subject to Corrective Action Universe:	No
Non-TSDFs Where RCRA CA has Been Imposed Universe:	No
Corrective Action Priority Ranking:	No NCAPS ranking
Environmental Control Indicator:	No
Institutional Control Indicator:	No
Human Exposure Controls Indicator:	N/A
Groundwater Controls Indicator:	N/A
Significant Non-Complier Universe:	No
Unaddressed Significant Non-Complier Universe:	No
Addressed Significant Non-Complier Universe:	No
Significant Non-Complier With a Compliance Schedule Universe:	No
Financial Assurance Required:	Not reported
Handler Date of Last Change:	20020627
Recognized Trader-Importer:	No
Recognized Trader-Exporter:	No
Importer of Spent Lead Acid Batteries:	No
Exporter of Spent Lead Acid Batteries:	No
Recycler Activity Without Storage:	Not reported
Manifest Broker:	Not reported
Sub-Part P Indicator:	No

Handler - Owner Operator:

Owner/Operator Indicator:	Owner
Owner/Operator Name: HOWARD MCCURRY	
Legal Status:	Private
Date Became Current:	Not reported
Date Ended Current:	Not reported
Owner/Operator Address:	21621 RIVER RD
Owner/Operator City,State,Zip:	PERRIS, CA 92570
Owner/Operator Telephone:	909-657-6821
Owner/Operator Telephone Ext:	Not reported
Owner/Operator Fax:	Not reported
Owner/Operator Email:	Not reported

Historic Generators:

Receive Date:	19991101
Handler Name:	CROSS COUNTRY MANAGEMENT INC
Federal Waste Generator Description:	Not a generator, verified
State District Owner:	Not reported
Large Quantity Handler of Universal Waste:	No

Map ID  
Direction  
Distance  
Elevation

MAP FINDINGS

Site

Database(s)

EDR ID Number  
EPA ID Number

**CROSS COUNTRY MANAGEMENT INC (Continued)**

**1001404415**

Recognized Trader Importer: No  
Recognized Trader Exporter: No  
Spent Lead Acid Battery Importer: No  
Spent Lead Acid Battery Exporter: No  
Current Record: Yes  
Non Storage Recycler Activity: Not reported  
Electronic Manifest Broker: Not reported

List of NAICS Codes and Descriptions:  
NAICS Codes: No NAICS Codes Found

Facility Has Received Notices of Violations:  
Violations: No Violations Found

Evaluation Action Summary:  
Evaluations: No Evaluations Found

FINDS:  
Registry ID: 110002926013

[Click Here for FRS Facility Detail Report:](#)

Environmental Interest/Information System:  
The Resource Conservation and Recovery Act Information System (RCRAInfo) is EPA's comprehensive information system in support of the Resource Conservation and Recovery Act (RCRA) of 1976 and the Hazardous and Solid Waste Amendments (HSWA) of 1984. It tracks many types of information about generators, transporters, treaters, storers, and disposers of hazardous waste.

[Click this hyperlink](#) while viewing on your computer to access additional FINDS: detail in the EDR Site Report.

ECHO:  
Envid: 1001404415  
Registry ID: 110002926013  
DFR URL: <http://echo.epa.gov/detailed-facility-report?fid=110002926013>  
Name: CROSS COUNTRY MANAGEMENT INC  
Address: 1141 POMONA UNIT D  
City,State,Zip: CORONA, CA 92882

HWTS:  
Name: CROSS COUNTRY MANAGEMENT INC  
Address: 1141 POMONA UNIT D  
Address 2: Not reported  
City,State,Zip: CORONA, CA 92882  
EPA ID: CAR000048033  
Inactive Date: 06/30/2000  
Create Date: 04/27/2000  
Last Act Date: Not reported  
Mailing Name: Not reported  
Mailing Address: 21621 RIVER RD  
Mailing Address 2: Not reported  
Mailing City,State,Zip: PERRIS, CA 925706244  
Owner Name: HOWARD MCCURRY



Map ID  
Direction  
Distance  
Elevation

MAP FINDINGS

Site

Database(s)

EDR ID Number  
EPA ID Number

**CROSS COUNTRY MANAGEMENT INC (Continued)**

1001404415

Owner Address: Not reported  
Owner Address 2: Not reported  
Owner City,State,Zip: Not reported  
Owner Phone: Not reported  
Owner Fax: Not reported  
Contact Name: HOWARD MCCURRY  
Contact Address: INACT 00VQ FINAL NOTICE - BATCH  
Contact Address 2: Not reported  
City,State,Zip: 999990000  
Contact Phone: Not reported  
Contact Fax: Not reported  
Facility Status: Inactive  
Facility Type: PERMANENT  
Category: FEDERAL  
Latitude: 33.882586  
Longitude: -117.5863

HAZNET:

Name: CROSS COUNTRY MANAGEMENT INC  
Address: 1141 POMONA UNIT D  
Address 2: Not reported  
City,State,Zip: CORONA, CA 928820000  
Contact: HOWARD MCCURRY  
Telephone: --  
Mailing Name: Not reported  
Mailing Address: 21621 RIVER RD

Year: 2000  
Gepaid: CAR000048033  
TSD EPA ID: CAD982444481  
CA Waste Code: 612 - Household waste  
Disposal Method: R01 - Recycler  
Tons: 2.2726

Year: 2000  
Gepaid: CAR000048033  
TSD EPA ID: CAD982444481  
CA Waste Code: 612 - Household waste  
Disposal Method: -  
Tons: 0.3961

Year: 2000  
Gepaid: CAR000048033  
TSD EPA ID: CAD982444481  
CA Waste Code: 612 - Household waste  
Disposal Method: H01 - Transfer Station  
Tons: 1.9972

Additional Info:

Year: 2000  
Gen EPA ID: CAR000048033

Shipment Date: 20000313  
Creation Date: Not reported  
Receipt Date: Not reported

Map ID  
Direction  
Distance  
Elevation

MAP FINDINGS

Site

Database(s)

EDR ID Number  
EPA ID Number

**CROSS COUNTRY MANAGEMENT INC (Continued)**

**1001404415**

Manifest ID: 99154784  
Trans EPA ID: CAR000048033  
Trans Name: Not reported  
Trans 2 EPA ID: Not reported  
Trans 2 Name: Not reported  
TSDf EPA ID: CAD982444481  
Trans Name: Not reported  
TSDf Alt EPA ID: Not reported  
TSDf Alt Name: Not reported  
Waste Code Description: 612 - Household waste  
RCRA Code: Not reported  
Meth Code: - Not reported  
Quantity Tons: 0.1459  
Waste Quantity: 35  
Quantity Unit: G  
Additional Code 1: Not reported  
Additional Code 2: Not reported  
Additional Code 3: Not reported  
Additional Code 4: Not reported  
Additional Code 5: Not reported

Shipment Date: 20000313  
Creation Date: 6/13/2000 0:00:00  
Receipt Date: 20000313  
Manifest ID: 99154784  
Trans EPA ID: CAR000048033  
Trans Name: Not reported  
Trans 2 EPA ID: Not reported  
Trans 2 Name: Not reported  
TSDf EPA ID: CAD982444481  
Trans Name: Not reported  
TSDf Alt EPA ID: Not reported  
TSDf Alt Name: Not reported  
Waste Code Description: 612 - Household waste  
RCRA Code: Not reported  
Meth Code: - Not reported  
Quantity Tons: 0.0417  
Waste Quantity: 10  
Quantity Unit: G  
Additional Code 1: Not reported  
Additional Code 2: Not reported  
Additional Code 3: Not reported  
Additional Code 4: Not reported  
Additional Code 5: Not reported

Shipment Date: 20000313  
Creation Date: 6/13/2000 0:00:00  
Receipt Date: 20000313  
Manifest ID: 99154784  
Trans EPA ID: CAR000048033  
Trans Name: Not reported  
Trans 2 EPA ID: Not reported  
Trans 2 Name: Not reported  
TSDf EPA ID: CAD982444481  
Trans Name: Not reported  
TSDf Alt EPA ID: Not reported  
TSDf Alt Name: Not reported

Map ID  
Direction  
Distance  
Elevation

MAP FINDINGS

Site

Database(s)

EDR ID Number  
EPA ID Number

**CROSS COUNTRY MANAGEMENT INC (Continued)**

**1001404415**

Waste Code Description: 612 - Household waste  
RCRA Code: Not reported  
Meth Code: - Not reported  
Quantity Tons: 0.0208  
Waste Quantity: 5  
Quantity Unit: G  
Additional Code 1: Not reported  
Additional Code 2: Not reported  
Additional Code 3: Not reported  
Additional Code 4: Not reported  
Additional Code 5: Not reported

Shipment Date: 20000313  
Creation Date: 6/13/2000 0:00:00  
Receipt Date: 20000313  
Manifest ID: 99154784  
Trans EPA ID: CAR000048033  
Trans Name: Not reported  
Trans 2 EPA ID: Not reported  
Trans 2 Name: Not reported  
TSDf EPA ID: CAD982444481  
Trans Name: Not reported  
TSDf Alt EPA ID: Not reported  
TSDf Alt Name: Not reported  
Waste Code Description: 612 - Household waste  
RCRA Code: Not reported  
Meth Code: - Not reported  
Quantity Tons: 0.0417  
Waste Quantity: 10  
Quantity Unit: G  
Additional Code 1: Not reported  
Additional Code 2: Not reported  
Additional Code 3: Not reported  
Additional Code 4: Not reported  
Additional Code 5: Not reported

Shipment Date: 20000313  
Creation Date: Not reported  
Receipt Date: Not reported  
Manifest ID: 99154784  
Trans EPA ID: CAR000048033  
Trans Name: Not reported  
Trans 2 EPA ID: Not reported  
Trans 2 Name: Not reported  
TSDf EPA ID: CAD982444481  
Trans Name: Not reported  
TSDf Alt EPA ID: Not reported  
TSDf Alt Name: Not reported  
Waste Code Description: 612 - Household waste  
RCRA Code: Not reported  
Meth Code: - Not reported  
Quantity Tons: 0.2293  
Waste Quantity: 55  
Quantity Unit: G  
Additional Code 1: Not reported  
Additional Code 2: Not reported  
Additional Code 3: Not reported

Map ID  
Direction  
Distance  
Elevation

MAP FINDINGS

Site

Database(s)

EDR ID Number  
EPA ID Number

**CROSS COUNTRY MANAGEMENT INC (Continued)**

**1001404415**

Additional Code 4: Not reported  
Additional Code 5: Not reported  
  
Shipment Date: 20000313  
Creation Date: Not reported  
Receipt Date: Not reported  
Manifest ID: 99154784  
Trans EPA ID: CAR000048033  
Trans Name: Not reported  
Trans 2 EPA ID: Not reported  
Trans 2 Name: Not reported  
TSDf EPA ID: CAD982444481  
Trans Name: Not reported  
TSDf Alt EPA ID: Not reported  
TSDf Alt Name: Not reported  
Waste Code Description: 612 - Household waste  
RCRA Code: Not reported  
Meth Code: - Not reported  
Quantity Tons: 0.2293  
Waste Quantity: 55  
Quantity Unit: G  
Additional Code 1: Not reported  
Additional Code 2: Not reported  
Additional Code 3: Not reported  
Additional Code 4: Not reported  
Additional Code 5: Not reported

Shipment Date: 20000313  
Creation Date: Not reported  
Receipt Date: Not reported  
Manifest ID: 99154784  
Trans EPA ID: CAR000048033  
Trans Name: Not reported  
Trans 2 EPA ID: Not reported  
Trans 2 Name: Not reported  
TSDf EPA ID: CAD982444481  
Trans Name: Not reported  
TSDf Alt EPA ID: Not reported  
TSDf Alt Name: Not reported  
Waste Code Description: 612 - Household waste  
RCRA Code: Not reported  
Meth Code: - Not reported  
Quantity Tons: 0.1251  
Waste Quantity: 30  
Quantity Unit: G  
Additional Code 1: Not reported  
Additional Code 2: Not reported  
Additional Code 3: Not reported  
Additional Code 4: Not reported  
Additional Code 5: Not reported

Shipment Date: 20000313  
Creation Date: Not reported  
Receipt Date: Not reported  
Manifest ID: 99154784  
Trans EPA ID: CAR000048033  
Trans Name: Not reported

Map ID  
Direction  
Distance  
Elevation

MAP FINDINGS

Site

Database(s)

EDR ID Number  
EPA ID Number

**CROSS COUNTRY MANAGEMENT INC (Continued)**

**1001404415**

Trans 2 EPA ID: Not reported  
Trans 2 Name: Not reported  
TSDf EPA ID: CAD982444481  
Trans Name: Not reported  
TSDf Alt EPA ID: Not reported  
TSDf Alt Name: Not reported  
Waste Code Description: 612 - Household waste  
RCRA Code: Not reported  
Meth Code: - Not reported  
Quantity Tons: 0.1251  
Waste Quantity: 30  
Quantity Unit: G  
Additional Code 1: Not reported  
Additional Code 2: Not reported  
Additional Code 3: Not reported  
Additional Code 4: Not reported  
Additional Code 5: Not reported

Shipment Date: 20000313  
Creation Date: Not reported  
Receipt Date: Not reported  
Manifest ID: 99154784  
Trans EPA ID: CAR000048033  
Trans Name: Not reported  
Trans 2 EPA ID: Not reported  
Trans 2 Name: Not reported  
TSDf EPA ID: CAD982444481  
Trans Name: Not reported  
TSDf Alt EPA ID: Not reported  
TSDf Alt Name: Not reported  
Waste Code Description: 612 - Household waste  
RCRA Code: Not reported  
Meth Code: - Not reported  
Quantity Tons: 0.1251  
Waste Quantity: 30  
Quantity Unit: G  
Additional Code 1: Not reported  
Additional Code 2: Not reported  
Additional Code 3: Not reported  
Additional Code 4: Not reported  
Additional Code 5: Not reported

Shipment Date: 20000313  
Creation Date: Not reported  
Receipt Date: Not reported  
Manifest ID: 99154784  
Trans EPA ID: CAR000048033  
Trans Name: Not reported  
Trans 2 EPA ID: Not reported  
Trans 2 Name: Not reported  
TSDf EPA ID: CAD982444481  
Trans Name: Not reported  
TSDf Alt EPA ID: Not reported  
TSDf Alt Name: Not reported  
Waste Code Description: 612 - Household waste  
RCRA Code: Not reported  
Meth Code: - Not reported

Map ID  
 Direction  
 Distance  
 Elevation

MAP FINDINGS

Site

Database(s)

EDR ID Number  
 EPA ID Number

**CROSS COUNTRY MANAGEMENT INC (Continued)**

**1001404415**

Quantity Tons: 0.0834  
 Waste Quantity: 20  
 Quantity Unit: G  
 Additional Code 1: Not reported  
 Additional Code 2: Not reported  
 Additional Code 3: Not reported  
 Additional Code 4: Not reported  
 Additional Code 5: Not reported

**G82**  
**WNW**  
**1/8-1/4**  
**0.224 mi.**  
**1185 ft.**

**AVID INK**  
**1163 POMONA RD**  
**CORONA, CA 92882**  
**Site 2 of 2 in cluster G**

**RCRA-SQG** **1008194783**  
**HWTS** **CAR000160952**  
**HAZNET**

**Relative:**  
**Higher**  
**Actual:**  
**645 ft.**

RCRA Listings:  
 Date Form Received by Agency: 20050202  
 Handler Name: Avid Ink  
 Handler Address: 1163 POMONA RD  
 Handler City,State,Zip: CORONA, CA 92882  
 EPA ID: CAR000160952  
 Contact Name: MIKE FAGEN  
 Contact Address: 1163 POMONA RD  
 Contact City,State,Zip: CORONA, CA 92882  
 Contact Telephone: 951-279-2138  
 Contact Fax: Not reported  
 Contact Email: MIKEF@AVIDINC.COM  
 Contact Title: Not reported  
 EPA Region: 09  
 Land Type: Private  
 Federal Waste Generator Description: Small Quantity Generator  
 Non-Notifier: Not reported  
 Biennial Report Cycle: Not reported  
 Accessibility: Not reported  
 Active Site Indicator: Handler Activities  
 State District Owner: Not reported  
 State District: Not reported  
 Mailing Address: 1163 POMONA RD  
 Mailing City,State,Zip: CORONA, CA 92882  
 Owner Name: Robert Davis  
 Owner Type: Private  
 Operator Name: Mike Fagen  
 Operator Type: Private  
 Short-Term Generator Activity: No  
 Importer Activity: No  
 Mixed Waste Generator: No  
 Transporter Activity: No  
 Transfer Facility Activity: No  
 Recycler Activity with Storage: No  
 Small Quantity On-Site Burner Exemption: No  
 Smelting Melting and Refining Furnace Exemption: No  
 Underground Injection Control: No  
 Off-Site Waste Receipt: No  
 Universal Waste Indicator: No  
 Universal Waste Destination Facility: No  
 Federal Universal Waste: No  
 Active Site State-Reg Handler: ---  
 Federal Facility Indicator: Not reported

Map ID  
Direction  
Distance  
Elevation

MAP FINDINGS

Site

Database(s)

EDR ID Number  
EPA ID Number

**AVID INK (Continued)**

**1008194783**

Hazardous Secondary Material Indicator:	NN
Sub-Part K Indicator:	Not reported
2018 GPRA Permit Baseline:	Not on the Baseline
2018 GPRA Renewals Baseline:	Not on the Baseline
202 GPRA Corrective Action Baseline:	No
Subject to Corrective Action Universe:	No
Non-TSDFs Where RCRA CA has Been Imposed Universe:	No
Corrective Action Priority Ranking:	No NCAPS ranking
Environmental Control Indicator:	No
Institutional Control Indicator:	No
Human Exposure Controls Indicator:	N/A
Groundwater Controls Indicator:	N/A
Significant Non-Complier Universe:	No
Unaddressed Significant Non-Complier Universe:	No
Addressed Significant Non-Complier Universe:	No
Significant Non-Complier With a Compliance Schedule Universe:	No
Financial Assurance Required:	Not reported
Handler Date of Last Change:	20050804
Recognized Trader-Importer:	No
Recognized Trader-Exporter:	No
Importer of Spent Lead Acid Batteries:	No
Exporter of Spent Lead Acid Batteries:	No
Recycler Activity Without Storage:	Not reported
Manifest Broker:	Not reported
Sub-Part P Indicator:	No

Hazardous Waste Summary:

Waste Code:	D001
Waste Description:	Ignitable Waste
Waste Code:	D018
Waste Description:	Benzene
Waste Code:	D039
Waste Description:	Tetrachloroethylene

Handler - Owner Operator:

Owner/Operator Indicator:	Owner
Owner/Operator Name:	ROBERT DAVIS
Legal Status:	Private
Date Became Current:	19990101
Date Ended Current:	Not reported
Owner/Operator Address:	1163 POMONA RD
Owner/Operator City,State,Zip:	CORONA, CA 92882
Owner/Operator Telephone:	Not reported
Owner/Operator Telephone Ext:	Not reported
Owner/Operator Fax:	Not reported
Owner/Operator Email:	Not reported

Owner/Operator Indicator:	Operator
Owner/Operator Name:	MIKE FAGEN
Legal Status:	Private
Date Became Current:	20040816
Date Ended Current:	Not reported
Owner/Operator Address:	Not reported

Map ID  
Direction  
Distance  
Elevation

MAP FINDINGS

Site

Database(s)

EDR ID Number  
EPA ID Number

**AVID INK (Continued)**

**1008194783**

Owner/Operator City,State,Zip: Not reported  
Owner/Operator Telephone: Not reported  
Owner/Operator Telephone Ext: Not reported  
Owner/Operator Fax: Not reported  
Owner/Operator Email: Not reported

Historic Generators:

Receive Date: 20050202  
Handler Name: AVID INK  
Federal Waste Generator Description: Small Quantity Generator  
State District Owner: Not reported  
Large Quantity Handler of Universal Waste: No  
Recognized Trader Importer: No  
Recognized Trader Exporter: No  
Spent Lead Acid Battery Importer: No  
Spent Lead Acid Battery Exporter: No  
Current Record: Yes  
Non Storage Recycler Activity: Not reported  
Electronic Manifest Broker: Not reported

List of NAICS Codes and Descriptions:

NAICS Code: 81299  
NAICS Description: ALL OTHER PERSONAL SERVICES

Facility Has Received Notices of Violations:

Violations: No Violations Found

Evaluation Action Summary:

Evaluations: No Evaluations Found

HWTS:

Name: ADVANCED VISUAL IMAGE DESIGN LLC DBA AVID INK  
Address: 1163 POMONA RD  
Address 2: Not reported  
City,State,Zip: CORONA, CA 92882  
EPA ID: CAR000160952  
Inactive Date: 05/26/2010  
Create Date: 04/14/2005  
Last Act Date: Not reported  
Mailing Name: Not reported  
Mailing Address: 229 N SHERMAN AVE  
Mailing Address 2: Not reported  
Mailing City,State,Zip: CORONA, CA 928820000  
Owner Name: ADVANCED VISUAL IMAGE DESIGN LLC  
Owner Address: 1163 POMONA RD  
Owner Address 2: Not reported  
Owner City,State,Zip: CORONA, CA 928820000  
Owner Phone: Not reported  
Owner Fax: Not reported  
Contact Name: DANA SACHEY  
Contact Address: 229 N SHERMAN AVE  
Contact Address 2: Not reported  
City,State,Zip: CORONA, CA 928820000  
Contact Phone: Not reported



Map ID  
Direction  
Distance  
Elevation

MAP FINDINGS

Site

Database(s)

EDR ID Number  
EPA ID Number

**AVID INK (Continued)**

**1008194783**

Contact Fax: Not reported  
Facility Status: Inactive  
Facility Type: TEMPORARY  
Category: FEDERAL  
Latitude: 33.883744  
Longitude: -117.583459

**NAICS:**

EPA ID: CAR000160952  
Create Date: 2005-09-27 15:01:35.000  
NAICS Code: 323110  
NAICS Description: Commercial Lithographic Printing  
Issued EPA ID Date: 2005-04-14 15:01:00  
Inactive Date: 2010-05-26 00:00:00  
Facility Name: ADVANCED VISUAL IMAGE DESIGN LLC DBA AVID INK  
Facility Address: 1163 POMONA RD  
Facility Address 2: Not reported  
Facility City: CORONA  
Facility County: Not reported  
Facility State: CA  
Facility Zip: 928820000

**HAZNET:**

Name: ADVANCED VISUAL IMAGE DESIGN LLC DBA AVID INK  
Address: 1163 POMONA RD  
Address 2: Not reported  
City,State,Zip: CORONA, CA 928820000  
Contact: DANA SACHEY  
Telephone: 9512792138  
Mailing Name: Not reported  
Mailing Address: 229 N SHERMAN AVE

Year: 2010  
Gepaid: CAR000160952  
TSD EPA ID: NVT330010000  
CA Waste Code: 221 - Waste oil and mixed oil  
Disposal Method: H039 - Other Recovery Of Reclamation For Reuse Including Acid  
Regeneration, Organics Recovery Ect  
Tons: 0.2

Year: 2010  
Gepaid: CAR000160952  
TSD EPA ID: NVT330010000  
CA Waste Code: 331 - Off-specification, aged or surplus organics  
Disposal Method: H039 - Other Recovery Of Reclamation For Reuse Including Acid  
Regeneration, Organics Recovery Ect  
Tons: 0.3

Year: 2010  
Gepaid: CAR000160952  
TSD EPA ID: TXD077603371  
CA Waste Code: 352 - Other organic solids  
Disposal Method: H141 - Storage, Bulking, And/Or Transfer Off Site--No  
Treatment/Reovery (H010-H129) Or (H131-H135)  
Tons: 0.125

Map ID  
Direction  
Distance  
Elevation

MAP FINDINGS

Site

Database(s)

EDR ID Number  
EPA ID Number

**AVID INK (Continued)**

**1008194783**

Year: 2010  
Gepaid: CAR000160952  
TSD EPA ID: TXD077603371  
CA Waste Code: 181 - Other inorganic solid waste  
Disposal Method: -  
Tons: 0.01

Year: 2009  
Gepaid: CAR000160952  
TSD EPA ID: TXD077603371  
CA Waste Code: 331 - Off-specification, aged or surplus organics  
Disposal Method: H061 - Fuel Blending Prior To Energy Recovery At Another Site  
Tons: 1.225

Year: 2009  
Gepaid: CAR000160952  
TSD EPA ID: NVT330010000  
CA Waste Code: 331 - Off-specification, aged or surplus organics  
Disposal Method: H039 - Other Recovery Of Reclamation For Reuse Including Acid Regeneration, Organics Recovery Ect  
Tons: 0.0125

Year: 2009  
Gepaid: CAR000160952  
TSD EPA ID: NVT330010000  
CA Waste Code: 342 - Organic liquids with metals (Alkaline solution (pH >= 12.5) with metals)  
Disposal Method: H039 - Other Recovery Of Reclamation For Reuse Including Acid Regeneration, Organics Recovery Ect  
Tons: 0.908

Year: 2009  
Gepaid: CAR000160952  
TSD EPA ID: TXD077603371  
CA Waste Code: 352 - Other organic solids  
Disposal Method: H141 - Storage, Bulking, And/Or Transfer Off Site--No Treatment/Reovery (H010-H129) Or (H131-H135)  
Tons: 0.305

Year: 2009  
Gepaid: CAR000160952  
TSD EPA ID: NVT330010000  
CA Waste Code: 221 - Waste oil and mixed oil  
Disposal Method: H039 - Other Recovery Of Reclamation For Reuse Including Acid Regeneration, Organics Recovery Ect  
Tons: 2.5075

**Additional Info:**

Year: 2010  
Gen EPA ID: CAR000160952

Shipment Date: 20100225  
Creation Date: 12/3/2010 18:30:07  
Receipt Date: 20100311  
Manifest ID: 002369677SKS  
Trans EPA ID: TXR000050930

Map ID  
Direction  
Distance  
Elevation

MAP FINDINGS

Site

Database(s)

EDR ID Number  
EPA ID Number

**AVID INK (Continued)**

**1008194783**

Trans Name:	SAFETY-KLEEN SYSTEMS INC
Trans 2 EPA ID:	OKD981588791
Trans 2 Name:	TRIAD TRANSPORT INC
TSDf EPA ID:	NVT330010000
Trans Name:	US ECOLOGY NEVADA
TSDf Alt EPA ID:	Not reported
TSDf Alt Name:	Not reported
Waste Code Description:	221 - Waste oil and mixed oil
RCRA Code:	Not reported
Meth Code:	H039 - Other Recovery Of Reclamation For Reuse Including Acid Regeneration, Organics Recovery Ect
Quantity Tons:	0.15
Waste Quantity:	300
Quantity Unit:	P
Additional Code 1:	Not reported
Additional Code 2:	Not reported
Additional Code 3:	Not reported
Additional Code 4:	Not reported
Additional Code 5:	Not reported
Shipment Date:	20100225
Creation Date:	12/3/2010 18:30:07
Receipt Date:	20100311
Manifest ID:	002369677SKS
Trans EPA ID:	TXR000050930
Trans Name:	SAFETY-KLEEN SYSTEMS INC
Trans 2 EPA ID:	OKD981588791
Trans 2 Name:	TRIAD TRANSPORT INC
TSDf EPA ID:	NVT330010000
Trans Name:	US ECOLOGY NEVADA
TSDf Alt EPA ID:	Not reported
TSDf Alt Name:	Not reported
Waste Code Description:	331 - Off-specification, aged, or surplus organics
RCRA Code:	Not reported
Meth Code:	H039 - Other Recovery Of Reclamation For Reuse Including Acid Regeneration, Organics Recovery Ect
Quantity Tons:	0.3
Waste Quantity:	600
Quantity Unit:	P
Additional Code 1:	Not reported
Additional Code 2:	Not reported
Additional Code 3:	Not reported
Additional Code 4:	Not reported
Additional Code 5:	Not reported
Shipment Date:	20100225
Creation Date:	11/30/2010 18:30:29
Receipt Date:	20100310
Manifest ID:	002369678SKS
Trans EPA ID:	TXR000050930
Trans Name:	SAFETY-KLEEN SYSTEMS INC
Trans 2 EPA ID:	OKD981588791
Trans 2 Name:	TRIAD TRANSPORT INC
TSDf EPA ID:	TXD077603371
Trans Name:	SAFETY-KLEEN SYSTEMS INC
TSDf Alt EPA ID:	Not reported
TSDf Alt Name:	Not reported

Map ID  
Direction  
Distance  
Elevation

MAP FINDINGS

Site

Database(s)

EDR ID Number  
EPA ID Number

**AVID INK (Continued)**

**1008194783**

Waste Code Description:	352 - Other organic solids
RCRA Code:	F005
Meth Code:	H141 - Storage, Bulking, And/Or Transfer Off Site--No Treatment/Reovery (H010-H129) Or (H131-H135)
Quantity Tons:	0.1
Waste Quantity:	200
Quantity Unit:	P
Additional Code 1:	F003
Additional Code 2:	D035
Additional Code 3:	D001
Additional Code 4:	Not reported
Additional Code 5:	Not reported
Shipment Date:	20100208
Creation Date:	11/3/2010 18:30:37
Receipt Date:	20100218
Manifest ID:	002320018SKS
Trans EPA ID:	TXR000050930
Trans Name:	SAFETY-KLEEN SYSTEMS INC
Trans 2 EPA ID:	OKD981588791
Trans 2 Name:	TRIAD
TSDf EPA ID:	TXD077603371
Trans Name:	SAFETY-KLEEN SYSTEMS INC
TSDf Alt EPA ID:	Not reported
TSDf Alt Name:	Not reported
Waste Code Description:	352 - Other organic solids
RCRA Code:	F005
Meth Code:	H141 - Storage, Bulking, And/Or Transfer Off Site--No Treatment/Reovery (H010-H129) Or (H131-H135)
Quantity Tons:	0.025
Waste Quantity:	50
Quantity Unit:	P
Additional Code 1:	F003
Additional Code 2:	D035
Additional Code 3:	D001
Additional Code 4:	Not reported
Additional Code 5:	Not reported
Shipment Date:	20100208
Creation Date:	11/3/2010 18:30:30
Receipt Date:	20100216
Manifest ID:	002475554SKS
Trans EPA ID:	TXR000050930
Trans Name:	SAFETY-KLEEN SYSTEMS INC
Trans 2 EPA ID:	OKD981588791
Trans 2 Name:	TRIAD TRANSPORT
TSDf EPA ID:	NVT330010000
Trans Name:	US ECOLOGY NEVADA
TSDf Alt EPA ID:	Not reported
TSDf Alt Name:	Not reported
Waste Code Description:	221 - Waste oil and mixed oil
RCRA Code:	Not reported
Meth Code:	H039 - Other Recovery Of Reclamation For Reuse Including Acid Regeneration, Organics Recovery Ect
Quantity Tons:	0.05
Waste Quantity:	100
Quantity Unit:	P

Map ID  
Direction  
Distance  
Elevation

MAP FINDINGS

Site

Database(s)

EDR ID Number  
EPA ID Number

**AVID INK (Continued)**

**1008194783**

Additional Code 1: Not reported  
Additional Code 2: Not reported  
Additional Code 3: Not reported  
Additional Code 4: Not reported  
Additional Code 5: Not reported

Shipment Date: 20100208  
Creation Date: 11/3/2010 18:30:37  
Receipt Date: 20100218  
Manifest ID: 002320018SKS  
Trans EPA ID: TXR000050930  
Trans Name: SAFETY-KLEEN SYSTEMS INC  
Trans 2 EPA ID: OKD981588791  
Trans 2 Name: TRIAD  
TSDf EPA ID: TXD077603371  
Trans Name: SAFETY-KLEEN SYSTEMS INC  
TSDf Alt EPA ID: Not reported  
TSDf Alt Name: Not reported  
Waste Code Description: 181 - Other inorganic solid waste Organics  
RCRA Code: Not reported  
Meth Code: - Not reported  
Quantity Tons: 0.01  
Waste Quantity: 20  
Quantity Unit: P  
Additional Code 1: Not reported  
Additional Code 2: Not reported  
Additional Code 3: Not reported  
Additional Code 4: Not reported  
Additional Code 5: Not reported

**Additional Info:**

Year: 2009  
Gen EPA ID: CAR000160952

Shipment Date: 20091218  
Creation Date: 7/20/2010 18:30:08  
Receipt Date: 20100107  
Manifest ID: 002169428SKS  
Trans EPA ID: TXR000050930  
Trans Name: SAFETY-KLEEN SYSTEMS INC  
Trans 2 EPA ID: OKD981588791  
Trans 2 Name: TRIAD TRANSPORT  
TSDf EPA ID: NVT330010000  
Trans Name: US ECOLOGY NEVADA  
TSDf Alt EPA ID: Not reported  
TSDf Alt Name: Not reported  
Waste Code Description: 221 - Waste oil and mixed oil  
RCRA Code: Not reported  
Meth Code: H039 - Other Recovery Of Reclamation For Reuse Including Acid  
Regeneration, Organics Recovery Ect  
Quantity Tons: 0.675  
Waste Quantity: 1350  
Quantity Unit: P  
Additional Code 1: Not reported  
Additional Code 2: Not reported  
Additional Code 3: Not reported  
Additional Code 4: Not reported

Map ID  
Direction  
Distance  
Elevation

MAP FINDINGS

Site

Database(s)

EDR ID Number  
EPA ID Number

**AVID INK (Continued)**

**1008194783**

Additional Code 5:	Not reported
Shipment Date:	20091218
Creation Date:	7/20/2010 18:30:08
Receipt Date:	20100107
Manifest ID:	002169428SKS
Trans EPA ID:	TXR000050930
Trans Name:	SAFETY-KLEEN SYSTEMS INC
Trans 2 EPA ID:	OKD981588791
Trans 2 Name:	TRIAD TRANSPORT
TSDf EPA ID:	NVT330010000
Trans Name:	US ECOLOGY NEVADA
TSDf Alt EPA ID:	Not reported
TSDf Alt Name:	Not reported
Waste Code Description:	221 - Waste oil and mixed oil
RCRA Code:	Not reported
Meth Code:	H039 - Other Recovery Of Reclamation For Reuse Including Acid Regeneration, Organics Recovery Ect
Quantity Tons:	0.225
Waste Quantity:	450
Quantity Unit:	P
Additional Code 1:	Not reported
Additional Code 2:	Not reported
Additional Code 3:	Not reported
Additional Code 4:	Not reported
Additional Code 5:	Not reported
Shipment Date:	20091009
Creation Date:	4/12/2010 18:30:55
Receipt Date:	20091022
Manifest ID:	002006511SKS
Trans EPA ID:	TXR000050930
Trans Name:	SAFETY-KLEEN SYSTEMS INC
Trans 2 EPA ID:	OKD981588791
Trans 2 Name:	TRIAD TRANSPORT
TSDf EPA ID:	NVT330010000
Trans Name:	US ECOLOGY NEVADA
TSDf Alt EPA ID:	Not reported
TSDf Alt Name:	Not reported
Waste Code Description:	331 - Off-specification, aged, or surplus organics
RCRA Code:	Not reported
Meth Code:	H039 - Other Recovery Of Reclamation For Reuse Including Acid Regeneration, Organics Recovery Ect
Quantity Tons:	0.0125
Waste Quantity:	25
Quantity Unit:	P
Additional Code 1:	Not reported
Additional Code 2:	Not reported
Additional Code 3:	Not reported
Additional Code 4:	Not reported
Additional Code 5:	Not reported
Shipment Date:	20091009
Creation Date:	4/12/2010 18:30:55
Receipt Date:	20091022
Manifest ID:	002006511SKS
Trans EPA ID:	TXR000050930

Map ID  
Direction  
Distance  
Elevation

MAP FINDINGS

Site

Database(s)

EDR ID Number  
EPA ID Number

**AVID INK (Continued)**

**1008194783**

Trans Name:	SAFETY-KLEEN SYSTEMS INC
Trans 2 EPA ID:	OKD981588791
Trans 2 Name:	TRIAD TRANSPORT
TSDf EPA ID:	NVT330010000
Trans Name:	US ECOLOGY NEVADA
TSDf Alt EPA ID:	Not reported
TSDf Alt Name:	Not reported
Waste Code Description:	221 - Waste oil and mixed oil
RCRA Code:	Not reported
Meth Code:	H039 - Other Recovery Of Reclamation For Reuse Including Acid Regeneration, Organics Recovery Ect
Quantity Tons:	0.02
Waste Quantity:	40
Quantity Unit:	P
Additional Code 1:	Not reported
Additional Code 2:	Not reported
Additional Code 3:	Not reported
Additional Code 4:	Not reported
Additional Code 5:	Not reported
Shipment Date:	20090826
Creation Date:	3/5/2010 18:30:08
Receipt Date:	20090904
Manifest ID:	002148934SKS
Trans EPA ID:	TXR000050930
Trans Name:	SAFETY-KLEEN SYSTEMS INC
Trans 2 EPA ID:	Not reported
Trans 2 Name:	Not reported
TSDf EPA ID:	TXD077603371
Trans Name:	SAFETY-KLEEN SYSTEMS INC
TSDf Alt EPA ID:	Not reported
TSDf Alt Name:	Not reported
Waste Code Description:	331 - Off-specification, aged, or surplus organics
RCRA Code:	D001
Meth Code:	H061 - Fuel Blending Prior To Energy Recovery At Another Site
Quantity Tons:	1.225
Waste Quantity:	2450
Quantity Unit:	P
Additional Code 1:	Not reported
Additional Code 2:	Not reported
Additional Code 3:	Not reported
Additional Code 4:	Not reported
Additional Code 5:	Not reported
Shipment Date:	20090826
Creation Date:	3/5/2010 18:30:08
Receipt Date:	20090904
Manifest ID:	002148934SKS
Trans EPA ID:	TXR000050930
Trans Name:	SAFETY-KLEEN SYSTEMS INC
Trans 2 EPA ID:	Not reported
Trans 2 Name:	Not reported
TSDf EPA ID:	TXD077603371
Trans Name:	SAFETY-KLEEN SYSTEMS INC
TSDf Alt EPA ID:	Not reported
TSDf Alt Name:	Not reported
Waste Code Description:	352 - Other organic solids

Map ID  
Direction  
Distance  
Elevation

MAP FINDINGS

Site

Database(s)

EDR ID Number  
EPA ID Number

**AVID INK (Continued)**

**1008194783**

RCRA Code: F005  
Meth Code: H141 - Storage, Bulking, And/Or Transfer Off Site--No Treatment/Reovery (H010-H129) Or (H131-H135)

Quantity Tons: 0.305  
Waste Quantity: 610  
Quantity Unit: P  
Additional Code 1: F003  
Additional Code 2: D035  
Additional Code 3: D001  
Additional Code 4: Not reported  
Additional Code 5: Not reported

Shipment Date: 20090826  
Creation Date: 3/5/2010 18:30:17  
Receipt Date: 20090910  
Manifest ID: 002148933SKS  
Trans EPA ID: TXR000050930  
Trans Name: SAFETY-KLEEN SYSTEMS INC  
Trans 2 EPA ID: OKD981588791  
Trans 2 Name: TRIAD TRANSPORT  
TSDf EPA ID: NVT330010000  
Trans Name: US ECOLOGY NEVADA  
TSDf Alt EPA ID: Not reported  
TSDf Alt Name: Not reported  
Waste Code Description: 342 - Organic liquids with metals (see 121  
RCRA Code: Not reported  
Meth Code: H039 - Other Recovery Of Reclamation For Reuse Including Acid Regeneration, Organics Recovery Ect

Quantity Tons: 0.908  
Waste Quantity: 1816  
Quantity Unit: P  
Additional Code 1: Not reported  
Additional Code 2: Not reported  
Additional Code 3: Not reported  
Additional Code 4: Not reported  
Additional Code 5: Not reported

Shipment Date: 20090826  
Creation Date: 3/5/2010 18:30:17  
Receipt Date: 20090910  
Manifest ID: 002148933SKS  
Trans EPA ID: TXR000050930  
Trans Name: SAFETY-KLEEN SYSTEMS INC  
Trans 2 EPA ID: OKD981588791  
Trans 2 Name: TRIAD TRANSPORT  
TSDf EPA ID: NVT330010000  
Trans Name: US ECOLOGY NEVADA  
TSDf Alt EPA ID: Not reported  
TSDf Alt Name: Not reported  
Waste Code Description: 221 - Waste oil and mixed oil  
RCRA Code: Not reported  
Meth Code: H039 - Other Recovery Of Reclamation For Reuse Including Acid Regeneration, Organics Recovery Ect

Quantity Tons: 1.5875  
Waste Quantity: 3175  
Quantity Unit: P  
Additional Code 1: Not reported



Map ID  
 Direction  
 Distance  
 Elevation

MAP FINDINGS

Site

Database(s)

EDR ID Number  
 EPA ID Number

**AVID INK (Continued)**

**1008194783**

Additional Code 2: Not reported  
 Additional Code 3: Not reported  
 Additional Code 4: Not reported  
 Additional Code 5: Not reported

**N83**  
**SSW**  
**1/8-1/4**  
**0.228 mi.**  
**1202 ft.**

**JERRY'S BRAKE & WHEEL, INC**  
**1011 W SIXTH ST**  
**CORONA, CA 92882**

**CERS HAZ WASTE** **S123500261**  
**N/A**

**Site 1 of 3 in cluster N**

**Relative:**  
**Higher**  
**Actual:**  
**677 ft.**

**CERS HAZ WASTE:**

Name: JERRY'S BRAKE & WHEEL, INC  
 Address: 1011 W SIXTH ST  
 City,State,Zip: CORONA, CA 92882  
 Site ID: 125915  
 CERS ID: 10545604  
 CERS Description: Hazardous Waste Generator

Violations:

Site ID: 125915  
 Site Name: Jerry's Brake & Wheel, Inc  
 Violation Date: 11-09-2016  
 Citation: 22 CCR 12 66262.34(f) - California Code of Regulations, Title 22, Chapter 12, Section(s) 66262.34(f)  
 Violation Description: Failure to properly label hazardous waste accumulation containers and portable tanks with the following requirements: "Hazardous Waste", name and address of the generator, physical and chemical characteristics of the Hazardous Waste, and starting accumulation date.

Violation Notes: Returned to compliance on 11/30/2017.  
 Violation Division: Riverside County Department of Env Health  
 Violation Program: HW  
 Violation Source: CERS,

Site ID: 125915  
 Site Name: Jerry's Brake & Wheel, Inc  
 Violation Date: 11-09-2016  
 Citation: 40 CFR 1 265.173 - U.S. Code of Federal Regulations, Title 40, Chapter 1, Section(s) 265.173  
 Violation Description: Failure to meet the following container management requirements: (a) A container holding hazardous waste must always be closed during storage, except when it is necessary to add or remove waste. (b) A container holding hazardous waste must not be opened, handled, or stored in a manner which may rupture the container or cause it to leak.

Violation Notes: Returned to compliance on 11/30/2017.  
 Violation Division: Riverside County Department of Env Health  
 Violation Program: HW  
 Violation Source: CERS,

Evaluation:

Eval General Type: Compliance Evaluation Inspection  
 Eval Date: 11-03-2022  
 Violations Found: No  
 Eval Type: Routine done by local agency  
 Eval Notes: Facility services vehicles. Hazardous wastes generated on site includes used oil, antifreeze, oil filters, brake fluid, and

Map ID  
Direction  
Distance  
Elevation

MAP FINDINGS

Site

Database(s)

EDR ID Number  
EPA ID Number

**JERRY'S BRAKE & WHEEL, INC (Continued)**

**S123500261**

contaminated absorbent.

Eval Division: Riverside County Department of Env Health  
Eval Program: HW  
Eval Source: CERS,

Eval General Type: Other/Unknown  
Eval Date: 11-30-2017  
Violations Found: No  
Eval Type: Other, not routine, done by local agency  
Eval Notes: Not reported

Eval Division: Riverside County Department of Env Health  
Eval Program: HW  
Eval Source: CERS,

Eval General Type: Compliance Evaluation Inspection  
Eval Date: 11-09-2016  
Violations Found: Yes  
Eval Type: Routine done by local agency  
Eval Notes: Not reported

Eval Division: Riverside County Department of Env Health  
Eval Program: HW  
Eval Source: CERS,

Eval General Type: Compliance Evaluation Inspection  
Eval Date: 02-24-2020  
Violations Found: No  
Eval Type: Routine done by local agency  
Eval Notes: Not reported

Eval Division: Riverside County Department of Env Health  
Eval Program: HW  
Eval Source: CERS,

Affiliation:

Affiliation Type Desc: Identification Signer  
Entity Name: Rosa Gallardo  
Entity Title: Riverside County Proxy  
Affiliation Address: Not reported  
Affiliation City: Not reported  
Affiliation State: Not reported  
Affiliation Country: Not reported  
Affiliation Zip: Not reported  
Affiliation Phone: ,

Affiliation Type Desc: CUPA District  
Entity Name: Riverside Cnty Env Health  
Entity Title: Not reported  
Affiliation Address: 4065 County Circle Drive, Room 104  
Affiliation City: Riverside  
Affiliation State: CA  
Affiliation Country: Not reported  
Affiliation Zip: 92503  
Affiliation Phone: (951) 358-5055,

Affiliation Type Desc: Document Preparer  
Entity Name: Riverside County Proxy Submittal  
Entity Title: Not reported  
Affiliation Address: Not reported

Map ID  
Direction  
Distance  
Elevation

MAP FINDINGS

Site

Database(s)

EDR ID Number  
EPA ID Number

**JERRY'S BRAKE & WHEEL, INC (Continued)**

**S123500261**

Affiliation City: Not reported  
Affiliation State: Not reported  
Affiliation Country: Not reported  
Affiliation Zip: Not reported  
Affiliation Phone: ,

Affiliation Type Desc: Operator  
Entity Name: LARRY MCCRAY  
Entity Title: Not reported  
Affiliation Address: Not reported  
Affiliation City: Not reported  
Affiliation State: Not reported  
Affiliation Country: Not reported  
Affiliation Zip: Not reported  
Affiliation Phone: (951) 371-5390,

Affiliation Type Desc: Facility Mailing Address  
Entity Name: Mailing Address  
Entity Title: Not reported  
Affiliation Address: 1011 W Sixth St  
Affiliation City: Corona  
Affiliation State: CA  
Affiliation Country: Not reported  
Affiliation Zip: 92882  
Affiliation Phone: ,

Affiliation Type Desc: Legal Owner  
Entity Name: LARRY MCCRAY  
Entity Title: Not reported  
Affiliation Address: 1011 W Sixth St  
Affiliation City: Corona  
Affiliation State: CA  
Affiliation Country: United States  
Affiliation Zip: 92882  
Affiliation Phone: (951) 371-5390,

Affiliation Type Desc: Environmental Contact  
Entity Name: LARRY MCCRAY  
Entity Title: Not reported  
Affiliation Address: 1011 W Sixth St  
Affiliation City: Corona  
Affiliation State: CA  
Affiliation Country: Not reported  
Affiliation Zip: 92882  
Affiliation Phone: ,

Affiliation Type Desc: Parent Corporation  
Entity Name: Jerry's Brake & Wheel, Inc  
Entity Title: Not reported  
Affiliation Address: Not reported  
Affiliation City: Not reported  
Affiliation State: Not reported  
Affiliation Country: Not reported  
Affiliation Zip: Not reported  
Affiliation Phone: ,

Map ID  
 Direction  
 Distance  
 Elevation

MAP FINDINGS

Site

Database(s)

EDR ID Number  
 EPA ID Number

**N84**  
**SSW**  
**1/8-1/4**  
**0.228 mi.**  
**1202 ft.**

**JERRYS BRAKE AND WHEEL**  
**1011 WEST 6TH STREET**  
**CORONA, CA 92882**

**Site 2 of 3 in cluster N**

**RCRA-SQG** 1000373117  
**FINDS** CAD982321481  
**ECHO**  
**HAZNET**

**Relative:**  
**Higher**  
**Actual:**  
**677 ft.**

RCRA Listings:	19880316
Date Form Received by Agency:	Jerrys Brake And Wheel
Handler Name:	1011 WEST 6TH STREET
Handler Address:	CORONA, CA 92882
Handler City,State,Zip:	CAD982321481
EPA ID:	ENVIRONMENTAL MANAGER
Contact Name:	1011 WEST 6TH STREET
Contact Address:	CORONA, CA 91720
Contact City,State,Zip:	714-371-5390
Contact Telephone:	Not reported
Contact Fax:	Not reported
Contact Email:	Not reported
Contact Title:	Not reported
EPA Region:	09
Land Type:	Other
Federal Waste Generator Description:	Small Quantity Generator
Non-Notifier:	Not reported
Biennial Report Cycle:	Not reported
Accessibility:	Not reported
Active Site Indicator:	Handler Activities
State District Owner:	Ca
State District:	4
Mailing Address:	1011 WEST 6TH STREET
Mailing City,State,Zip:	CORONA, CA 92882
Owner Name:	Jerry Jones & Mike Stubbs
Owner Type:	Private
Operator Name:	Not Required
Operator Type:	Private
Short-Term Generator Activity:	No
Importer Activity:	No
Mixed Waste Generator:	No
Transporter Activity:	No
Transfer Facility Activity:	No
Recycler Activity with Storage:	No
Small Quantity On-Site Burner Exemption:	No
Smelting Melting and Refining Furnace Exemption:	No
Underground Injection Control:	No
Off-Site Waste Receipt:	No
Universal Waste Indicator:	No
Universal Waste Destination Facility:	No
Federal Universal Waste:	No
Active Site State-Reg Handler:	---
Federal Facility Indicator:	Not reported
Hazardous Secondary Material Indicator:	NN
Sub-Part K Indicator:	Not reported
2018 GPRC Permit Baseline:	Not on the Baseline
2018 GPRC Renewals Baseline:	Not on the Baseline
202 GPRC Corrective Action Baseline:	No
Subject to Corrective Action Universe:	No
Non-TSDFs Where RCRA CA has Been Imposed Universe:	No
Corrective Action Priority Ranking:	No NCAPS ranking
Environmental Control Indicator:	No
Institutional Control Indicator:	No

Map ID  
Direction  
Distance  
Elevation

MAP FINDINGS

Site

Database(s)

EDR ID Number  
EPA ID Number

**JERRYS BRAKE AND WHEEL (Continued)**

1000373117

Human Exposure Controls Indicator: N/A  
Groundwater Controls Indicator: N/A  
Significant Non-Complier Universe: No  
Unaddressed Significant Non-Complier Universe: No  
Addressed Significant Non-Complier Universe: No  
Significant Non-Complier With a Compliance Schedule Universe: No  
Financial Assurance Required: Not reported  
Handler Date of Last Change: 20020627  
Recognized Trader-Importer: No  
Recognized Trader-Exporter: No  
Importer of Spent Lead Acid Batteries: No  
Exporter of Spent Lead Acid Batteries: No  
Recycler Activity Without Storage: Not reported  
Manifest Broker: Not reported  
Sub-Part P Indicator: No

Handler - Owner Operator:

Owner/Operator Indicator: Owner  
Owner/Operator Name: JERRY JONES & MIKE STUBBS  
Legal Status: Private  
Date Became Current: Not reported  
Date Ended Current: Not reported  
Owner/Operator Address: NOT REQUIRED  
Owner/Operator City,State,Zip: NOT REQUIRED, ME 99999  
Owner/Operator Telephone: 415-555-1212  
Owner/Operator Telephone Ext: Not reported  
Owner/Operator Fax: Not reported  
Owner/Operator Email: Not reported

Owner/Operator Indicator: Operator  
Owner/Operator Name: NOT REQUIRED  
Legal Status: Private  
Date Became Current: Not reported  
Date Ended Current: Not reported  
Owner/Operator Address: NOT REQUIRED  
Owner/Operator City,State,Zip: NOT REQUIRED, ME 99999  
Owner/Operator Telephone: 415-555-1212  
Owner/Operator Telephone Ext: Not reported  
Owner/Operator Fax: Not reported  
Owner/Operator Email: Not reported

Historic Generators:

Receive Date: 19880316  
Handler Name: JERRYS BRAKE AND WHEEL  
Federal Waste Generator Description: Small Quantity Generator  
State District Owner: Ca  
Large Quantity Handler of Universal Waste: No  
Recognized Trader Importer: No  
Recognized Trader Exporter: No  
Spent Lead Acid Battery Importer: No  
Spent Lead Acid Battery Exporter: No  
Current Record: Yes  
Non Storage Recycler Activity: Not reported  
Electronic Manifest Broker: Not reported

Map ID  
Direction  
Distance  
Elevation

MAP FINDINGS

Site

Database(s)

EDR ID Number  
EPA ID Number

**JERRYS BRAKE AND WHEEL (Continued)**

**1000373117**

List of NAICS Codes and Descriptions:

NAICS Code: 811118  
NAICS Description: OTHER AUTOMOTIVE MECHANICAL AND ELECTRICAL REPAIR AND MAINTENANCE

Facility Has Received Notices of Violations:

Violations: No Violations Found

Evaluation Action Summary:

Evaluations: No Evaluations Found

FINDS:

Registry ID: 110008276061

[Click Here for FRS Facility Detail Report:](#)

Environmental Interest/Information System:

The California Environmental Protection Agency (CalEPA) has recently implemented a new data warehouse system (nSite). This data warehouse combines and merges facility and site information from five different systems managed within CalEPA. The five systems are: California Environmental Reporting System (CERS), EnviroStor, GeoTracker, California Integrated Water Quality System (CIWQS), and Toxic Release Inventory (TRI).

The Resource Conservation and Recovery Act Information System (RCRAInfo) is EPA's comprehensive information system in support of the Resource Conservation and Recovery Act (RCRA) of 1976 and the Hazardous and Solid Waste Amendments (HSWA) of 1984. It tracks many types of information about generators, transporters, treaters, storers, and disposers of hazardous waste.

California's Hazardous Waste Tracking System Data Mart (HWTS-DATAMART) provides information on hazardous waste shipments for generators, transporters, and treatment, storage, and disposal facilities.

[Click this hyperlink](#) while viewing on your computer to access additional FINDS: detail in the EDR Site Report.

ECHO:

Envid: 1000373117  
Registry ID: 110008276061  
DFR URL: <http://echo.epa.gov/detailed-facility-report?fid=110008276061>  
Name: JERRYS BRAKE AND WHEEL  
Address: 1011 WEST 6TH STREET  
City,State,Zip: CORONA, CA 92882

HAZNET:

Name: JERRYS BRAKE AND ALIGNMENT  
Address: 1011 W 6TH ST  
Address 2: Not reported  
City,State,Zip: CORONA, CA 928823118  
Contact: LARRY MCCRAY  
Telephone: 9513715390  
Mailing Name: Not reported  
Mailing Address: 1011 W 6TH ST

Year: 2015

Map ID  
Direction  
Distance  
Elevation

MAP FINDINGS

Site

Database(s)

EDR ID Number  
EPA ID Number

**JERRYS BRAKE AND WHEEL (Continued)**

**1000373117**

Gepaid: CAD982321481  
TSD EPA ID: CAT080013352  
CA Waste Code: 223 - Unspecified oil-containing waste  
Disposal Method: H039 - Other Recovery Of Reclamation For Reuse Including Acid  
Regeneration, Organics Recovery Ect  
Tons: 0.22935  
  
Year: 1988  
Gepaid: CAD982321481  
TSD EPA ID: CAD008302903  
CA Waste Code: 213 - Hydrocarbon solvents (benzene, hexane, Stoddard, Etc.)  
Disposal Method: R01 - Recycler  
Tons: 0.1334

Additional Info:

Year: 2015  
Gen EPA ID: CAD982321481  
  
Shipment Date: 20150707  
Creation Date: 9/23/2015 22:15:22  
Receipt Date: 20150713  
Manifest ID: 014661102JJK  
Trans EPA ID: CAD028277036  
Trans Name: ASBURY ENVIRONMENTAL SERVICES  
Trans 2 EPA ID: Not reported  
Trans 2 Name: Not reported  
TSD EPA ID: CAT080013352  
Trans Name: DEMENNO / KERDOON  
TSD EPA ID: Not reported  
TSD EPA Alt Name: Not reported  
Waste Code Description: 223 - Unspecified oil-containing waste  
RCRA Code: Not reported  
Meth Code: H039 - Other Recovery Of Reclamation For Reuse Including Acid  
Regeneration, Organics Recovery Ect  
  
Quantity Tons: 0.22935  
Waste Quantity: 55  
Quantity Unit: G  
Additional Code 1: Not reported  
Additional Code 2: Not reported  
Additional Code 3: Not reported  
Additional Code 4: Not reported  
Additional Code 5: Not reported

**N85**  
**SSW**  
**1/8-1/4**  
**0.228 mi.**  
**1202 ft.**

**JERRYS BRAKE AND ALIGNMENT INC**  
**1011 W 6TH ST**  
**CORONA, CA 92882**  
**Site 3 of 3 in cluster N**

**RCRA NonGen / NLR 1024847452**  
**CAL000402335**

**Relative:**  
**Higher**  
**Actual:**  
**677 ft.**

RCRA Listings:  
Date Form Received by Agency: 20141117  
Handler Name: Jerrys Brake And Alignment Inc  
Handler Address: 1011 W 6TH ST  
Handler City,State,Zip: CORONA, CA 92882-3118  
EPA ID: CAL000402335  
Contact Name: LARRY MCCRAY

Map ID  
Direction  
Distance  
Elevation

MAP FINDINGS

Site

Database(s)

EDR ID Number  
EPA ID Number

**JERRYS BRAKE AND ALIGNMENT INC (Continued)**

**1024847452**

Contact Address:	1011 W 6TH ST
Contact City,State,Zip:	CORONA, CA 92882
Contact Telephone:	951-371-5390
Contact Fax:	951-371-1637
Contact Email:	LARRY@JERRYSBRAKE.COM
Contact Title:	Not reported
EPA Region:	09
Land Type:	Not reported
Federal Waste Generator Description:	Not a generator, verified
Non-Notifier:	Not reported
Biennial Report Cycle:	Not reported
Accessibility:	Not reported
Active Site Indicator:	Handler Activities
State District Owner:	Not reported
State District:	Not reported
Mailing Address:	1011 W 6TH ST
Mailing City,State,Zip:	CORONA, CA 92882-0000
Owner Name:	Larry Mccray
Owner Type:	Other
Operator Name:	Larry Mccray
Operator Type:	Other
Short-Term Generator Activity:	No
Importer Activity:	No
Mixed Waste Generator:	No
Transporter Activity:	No
Transfer Facility Activity:	No
Recycler Activity with Storage:	No
Small Quantity On-Site Burner Exemption:	No
Smelting Melting and Refining Furnace Exemption:	No
Underground Injection Control:	No
Off-Site Waste Receipt:	No
Universal Waste Indicator:	Yes
Universal Waste Destination Facility:	Yes
Federal Universal Waste:	No
Active Site State-Reg Handler:	---
Federal Facility Indicator:	Not reported
Hazardous Secondary Material Indicator:	N
Sub-Part K Indicator:	Not reported
2018 GPRC Permit Baseline:	Not on the Baseline
2018 GPRC Renewals Baseline:	Not on the Baseline
202 GPRC Corrective Action Baseline:	No
Subject to Corrective Action Universe:	No
Non-TSDFs Where RCRA CA has Been Imposed Universe:	No
Corrective Action Priority Ranking:	No NCAPS ranking
Environmental Control Indicator:	No
Institutional Control Indicator:	No
Human Exposure Controls Indicator:	N/A
Groundwater Controls Indicator:	N/A
Significant Non-Complier Universe:	No
Unaddressed Significant Non-Complier Universe:	No
Addressed Significant Non-Complier Universe:	No
Significant Non-Complier With a Compliance Schedule Universe:	No
Financial Assurance Required:	Not reported
Handler Date of Last Change:	20180906
Recognized Trader-Importer:	No
Recognized Trader-Exporter:	No
Importer of Spent Lead Acid Batteries:	No



Map ID  
Direction  
Distance  
Elevation

MAP FINDINGS

Site

Database(s)

EDR ID Number  
EPA ID Number

**JERRYS BRAKE AND ALIGNMENT INC (Continued)**

**1024847452**

Exporter of Spent Lead Acid Batteries: No  
Recycler Activity Without Storage: No  
Manifest Broker: No  
Sub-Part P Indicator: No

Handler - Owner Operator:

Owner/Operator Indicator: Operator  
Owner/Operator Name: LARRY MCCRAY  
Legal Status: Other  
Date Became Current: Not reported  
Date Ended Current: Not reported  
Owner/Operator Address: 1011 W 6TH ST  
Owner/Operator City,State,Zip: CORONA, CA 92882  
Owner/Operator Telephone: 951-371-5390  
Owner/Operator Telephone Ext: Not reported  
Owner/Operator Fax: Not reported  
Owner/Operator Email: Not reported

Owner/Operator Indicator: Owner  
Owner/Operator Name: LARRY MCCRAY  
Legal Status: Other  
Date Became Current: Not reported  
Date Ended Current: Not reported  
Owner/Operator Address: 1011 W 6TH ST  
Owner/Operator City,State,Zip: CORONA, CA 92882-0000  
Owner/Operator Telephone: 951-830-5289  
Owner/Operator Telephone Ext: Not reported  
Owner/Operator Fax: Not reported  
Owner/Operator Email: Not reported

Historic Generators:

Receive Date: 20141117  
Handler Name: JERRYS BRAKE AND ALIGNMENT INC  
Federal Waste Generator Description: Not a generator, verified  
State District Owner: Not reported  
Large Quantity Handler of Universal Waste: No  
Recognized Trader Importer: No  
Recognized Trader Exporter: No  
Spent Lead Acid Battery Importer: No  
Spent Lead Acid Battery Exporter: No  
Current Record: Yes  
Non Storage Recycler Activity: Not reported  
Electronic Manifest Broker: Not reported

List of NAICS Codes and Descriptions:

NAICS Code: 811111  
NAICS Description: GENERAL AUTOMOTIVE REPAIR

Facility Has Received Notices of Violations:

Violations: No Violations Found

Evaluation Action Summary:

Evaluations: No Evaluations Found

Map ID  
Direction  
Distance  
Elevation

MAP FINDINGS

Site

Database(s)

EDR ID Number  
EPA ID Number

**M86**  
**NW**  
**1/8-1/4**  
**0.230 mi.**  
**1215 ft.**

**MORRO'S AMERICAN IRON**  
**1149 POMONA RD #A**  
**CORONA, CA 92882**

**RCRA NonGen / NLR**

**1024803484**  
**CAL000253104**

**Site 2 of 5 in cluster M**

**Relative:**  
**Lower**  
**Actual:**  
**636 ft.**

RCRA Listings:  
Date Form Received by Agency: 20020531  
Handler Name: Morro'S American Iron  
Handler Address: 1149 POMONA RD #A  
Handler City,State,Zip: CORONA, CA 92882  
EPA ID: CAL000253104  
Contact Name: ANTHONY MORRO  
Contact Address: 1149 POMONA RD #A  
Contact City,State,Zip: CORONA, CA 92882  
Contact Telephone: 951-278-0614  
Contact Fax: 951-278-0614  
Contact Email: TMORRO@SBCGLOBAL.NET  
Contact Title: Not reported  
EPA Region: 09  
Land Type: Not reported  
Federal Waste Generator Description: Not a generator, verified  
Non-Notifier: Not reported  
Biennial Report Cycle: Not reported  
Accessibility: Not reported  
Active Site Indicator: Handler Activities  
State District Owner: Not reported  
State District: Not reported  
Mailing Address: 1149 POMONA RD #A  
Mailing City,State,Zip: CORONA, CA 92882-0000  
Owner Name: Anthony Morro  
Owner Type: Other  
Operator Name: Anthony Morro  
Operator Type: Other  
Short-Term Generator Activity: No  
Importer Activity: No  
Mixed Waste Generator: No  
Transporter Activity: No  
Transfer Facility Activity: No  
Recycler Activity with Storage: No  
Small Quantity On-Site Burner Exemption: No  
Smelting Melting and Refining Furnace Exemption: No  
Underground Injection Control: No  
Off-Site Waste Receipt: No  
Universal Waste Indicator: Yes  
Universal Waste Destination Facility: Yes  
Federal Universal Waste: No  
Active Site State-Reg Handler: ---  
Federal Facility Indicator: Not reported  
Hazardous Secondary Material Indicator: N  
Sub-Part K Indicator: Not reported  
2018 GPRM Permit Baseline: Not on the Baseline  
2018 GPRM Renewals Baseline: Not on the Baseline  
202 GPRM Corrective Action Baseline: No  
Subject to Corrective Action Universe: No  
Non-TSDFs Where RCRA CA has Been Imposed Universe: No  
Corrective Action Priority Ranking: No NCAPS ranking  
Environmental Control Indicator: No  
Institutional Control Indicator: No

Map ID  
Direction  
Distance  
Elevation

MAP FINDINGS

Site

Database(s)

EDR ID Number  
EPA ID Number

**MORRO'S AMERICAN IRON (Continued)**

**1024803484**

Human Exposure Controls Indicator: N/A  
Groundwater Controls Indicator: N/A  
Significant Non-Complier Universe: No  
Unaddressed Significant Non-Complier Universe: No  
Addressed Significant Non-Complier Universe: No  
Significant Non-Complier With a Compliance Schedule Universe: No  
Financial Assurance Required: Not reported  
Handler Date of Last Change: 20180905  
Recognized Trader-Importer: No  
Recognized Trader-Exporter: No  
Importer of Spent Lead Acid Batteries: No  
Exporter of Spent Lead Acid Batteries: No  
Recycler Activity Without Storage: No  
Manifest Broker: No  
Sub-Part P Indicator: No

Handler - Owner Operator:

Owner/Operator Indicator: Operator  
Owner/Operator Name: ANTHONY MORRO  
Legal Status: Other  
Date Became Current: Not reported  
Date Ended Current: Not reported  
Owner/Operator Address: 1149 POMONA RD #A  
Owner/Operator City,State,Zip: CORONA, CA 92882  
Owner/Operator Telephone: 951-278-0614  
Owner/Operator Telephone Ext: Not reported  
Owner/Operator Fax: Not reported  
Owner/Operator Email: Not reported

Owner/Operator Indicator: Owner  
Owner/Operator Name: ANTHONY MORRO  
Legal Status: Other  
Date Became Current: Not reported  
Date Ended Current: Not reported  
Owner/Operator Address: 1149 POMONA RD #A  
Owner/Operator City,State,Zip: CORONA, CA 92882-0000  
Owner/Operator Telephone: 951-278-0614  
Owner/Operator Telephone Ext: Not reported  
Owner/Operator Fax: Not reported  
Owner/Operator Email: Not reported

Historic Generators:

Receive Date: 20020531  
Handler Name: MORRO'S AMERICAN IRON  
Federal Waste Generator Description: Not a generator, verified  
State District Owner: Not reported  
Large Quantity Handler of Universal Waste: No  
Recognized Trader Importer: No  
Recognized Trader Exporter: No  
Spent Lead Acid Battery Importer: No  
Spent Lead Acid Battery Exporter: No  
Current Record: Yes  
Non Storage Recycler Activity: Not reported  
Electronic Manifest Broker: Not reported

Map ID  
 Direction  
 Distance  
 Elevation

MAP FINDINGS

Site

Database(s)

EDR ID Number  
 EPA ID Number

**MORRO'S AMERICAN IRON (Continued)**

**1024803484**

List of NAICS Codes and Descriptions:

NAICS Code: 56299  
 NAICS Description: ALL OTHER WASTE MANAGEMENT SERVICES

Facility Has Received Notices of Violations:

Violations: No Violations Found

Evaluation Action Summary:

Evaluations: No Evaluations Found

**M87  
 NW  
 1/8-1/4  
 0.230 mi.  
 1215 ft.**

**DIEMOLD SERVICES  
 1149 POMONA RD STE C  
 CORONA, CA 92882  
 Site 3 of 5 in cluster M**

**RCRA NonGen / NLR**

**1024812971  
 CAL000302032**

**Relative:  
 Lower  
 Actual:  
 636 ft.**

RCRA Listings:  
 Date Form Received by Agency: 20060106  
 Handler Name: Diemold Services  
 Handler Address: 1149 POMONA RD STE C  
 Handler City,State,Zip: CORONA, CA 92882-7604  
 EPA ID: CAL000302032  
 Contact Name: CAROLE ANDREWS  
 Contact Address: 1149 POMONA RD STE C  
 Contact City,State,Zip: CORONA, CA 92882  
 Contact Telephone: 951-898-6653  
 Contact Fax: 951-278-1812  
 Contact Email: CAROLE@DIEMOLDSERVICES.COM  
 Contact Title: Not reported  
 EPA Region: 09  
 Land Type: Not reported  
 Federal Waste Generator Description: Not a generator, verified  
 Non-Notifier: Not reported  
 Biennial Report Cycle: Not reported  
 Accessibility: Not reported  
 Active Site Indicator: Handler Activities  
 State District Owner: Not reported  
 State District: Not reported  
 Mailing Address: 1149 POMONA RD STE C  
 Mailing City,State,Zip: CORONA, CA 92882-7604  
 Owner Name: Ervin W Schoeppe  
 Owner Type: Other  
 Operator Name: Carole Andrews  
 Operator Type: Other  
 Short-Term Generator Activity: No  
 Importer Activity: No  
 Mixed Waste Generator: No  
 Transporter Activity: No  
 Transfer Facility Activity: No  
 Recycler Activity with Storage: No  
 Small Quantity On-Site Burner Exemption: No  
 Smelting Melting and Refining Furnace Exemption: No  
 Underground Injection Control: No  
 Off-Site Waste Receipt: No  
 Universal Waste Indicator: Yes

Map ID  
 Direction  
 Distance  
 Elevation

MAP FINDINGS

Site

Database(s)

EDR ID Number  
 EPA ID Number

**DIEMOLD SERVICES (Continued)**

**1024812971**

Universal Waste Destination Facility:	Yes
Federal Universal Waste:	No
Active Site State-Reg Handler:	---
Federal Facility Indicator:	Not reported
Hazardous Secondary Material Indicator:	N
Sub-Part K Indicator:	Not reported
2018 GPRA Permit Baseline:	Not on the Baseline
2018 GPRA Renewals Baseline:	Not on the Baseline
202 GPRA Corrective Action Baseline:	No
Subject to Corrective Action Universe:	No
Non-TSDFs Where RCRA CA has Been Imposed Universe:	No
Corrective Action Priority Ranking:	No NCAPS ranking
Environmental Control Indicator:	No
Institutional Control Indicator:	No
Human Exposure Controls Indicator:	N/A
Groundwater Controls Indicator:	N/A
Significant Non-Complier Universe:	No
Unaddressed Significant Non-Complier Universe:	No
Addressed Significant Non-Complier Universe:	No
Significant Non-Complier With a Compliance Schedule Universe:	No
Financial Assurance Required:	Not reported
Handler Date of Last Change:	20180905
Recognized Trader-Importer:	No
Recognized Trader-Exporter:	No
Importer of Spent Lead Acid Batteries:	No
Exporter of Spent Lead Acid Batteries:	No
Recycler Activity Without Storage:	No
Manifest Broker:	No
Sub-Part P Indicator:	No

Handler - Owner Operator:

Owner/Operator Indicator:	Operator
Owner/Operator Name: CAROLE ANDREWS	
Legal Status:	Other
Date Became Current:	Not reported
Date Ended Current:	Not reported
Owner/Operator Address:	1149 POMONA RD STE C
Owner/Operator City,State,Zip:	CORONA, CA 92882
Owner/Operator Telephone:	951-898-6653
Owner/Operator Telephone Ext:	Not reported
Owner/Operator Fax:	Not reported
Owner/Operator Email:	Not reported

Owner/Operator Indicator:	Owner
Owner/Operator Name: ERVIN W SCHOEPPE	
Legal Status:	Other
Date Became Current:	Not reported
Date Ended Current:	Not reported
Owner/Operator Address:	1149 POMONA RD STE C
Owner/Operator City,State,Zip:	CORONA, CA 92882-7604
Owner/Operator Telephone:	951-898-6653
Owner/Operator Telephone Ext:	Not reported
Owner/Operator Fax:	Not reported
Owner/Operator Email:	Not reported

Map ID  
Direction  
Distance  
Elevation

MAP FINDINGS

Site

Database(s)

EDR ID Number  
EPA ID Number

**DIEMOLD SERVICES (Continued)**

**1024812971**

Historic Generators:

Receive Date: 20060106  
Handler Name: DIEMOLD SERVICES  
Federal Waste Generator Description: Not a generator, verified  
State District Owner: Not reported  
Large Quantity Handler of Universal Waste: No  
Recognized Trader Importer: No  
Recognized Trader Exporter: No  
Spent Lead Acid Battery Importer: No  
Spent Lead Acid Battery Exporter: No  
Current Record: Yes  
Non Storage Recycler Activity: Not reported  
Electronic Manifest Broker: Not reported

List of NAICS Codes and Descriptions:

NAICS Code: 333514  
NAICS Description: SPECIAL DIE AND TOOL, DIE SET, JIG, AND FIXTURE MANUFACTURING

Facility Has Received Notices of Violations:

Violations: No Violations Found

Evaluation Action Summary:

Evaluations: No Evaluations Found

**M88  
NW  
1/8-1/4  
0.231 mi.  
1219 ft.**

**TRISTAN ENGINEERING CONTRACTORS INC HQ  
1151 POMONA RD  
CORONA, CA 92882  
Site 4 of 5 in cluster M**

**RCRA-SQG 1010314067  
CAR000181610**

**Relative:  
Lower  
Actual:  
636 ft.**

RCRA Listings:  
Date Form Received by Agency: 20070209  
Handler Name: Tristan Engineering Contractors Inc Hq  
Handler Address: 1151 POMONA RD  
Handler City,State,Zip: CORONA, CA 92882  
EPA ID: CAR000181610  
Contact Name: DAVID TRISTAN  
Contact Address: 1151 POMONA RD  
Contact City,State,Zip: CORONA, CA 92882  
Contact Telephone: 951-582-9474  
Contact Fax: Not reported  
Contact Email: DCTRISTAN@TRISTANENGINEERING.COM  
Contact Title: Not reported  
EPA Region: 09  
Land Type: Private  
Federal Waste Generator Description: Small Quantity Generator  
Non-Notifier: Not reported  
Biennial Report Cycle: Not reported  
Accessibility: Not reported  
Active Site Indicator: Handler Activities  
State District Owner: Not reported  
State District: Not reported  
Mailing Address: 1151 POMONA RD  
Mailing City,State,Zip: CORONA, CA 92882  
Owner Name: Tristan Engineering Contractors Inc

Map ID  
 Direction  
 Distance  
 Elevation

MAP FINDINGS

Site

Database(s)

EDR ID Number  
 EPA ID Number

**TRISTAN ENGINEERING CONTRACTORS INC HQ (Continued)**

**1010314067**

Owner Type:	Private
Operator Name:	Tristan Engineering Contractors Inc
Operator Type:	Private
Short-Term Generator Activity:	No
Importer Activity:	No
Mixed Waste Generator:	No
Transporter Activity:	Yes
Transfer Facility Activity:	No
Recycler Activity with Storage:	No
Small Quantity On-Site Burner Exemption:	No
Smelting Melting and Refining Furnace Exemption:	No
Underground Injection Control:	No
Off-Site Waste Receipt:	No
Universal Waste Indicator:	No
Universal Waste Destination Facility:	No
Federal Universal Waste:	No
Active Site State-Reg Handler:	---
Federal Facility Indicator:	Not reported
Hazardous Secondary Material Indicator:	NN
Sub-Part K Indicator:	Not reported
2018 GPRC Permit Baseline:	Not on the Baseline
2018 GPRC Renewals Baseline:	Not on the Baseline
202 GPRC Corrective Action Baseline:	No
Subject to Corrective Action Universe:	No
Non-TSDFs Where RCRA CA has Been Imposed Universe:	No
Corrective Action Priority Ranking:	No NCAPS ranking
Environmental Control Indicator:	No
Institutional Control Indicator:	No
Human Exposure Controls Indicator:	N/A
Groundwater Controls Indicator:	N/A
Significant Non-Complier Universe:	No
Unaddressed Significant Non-Complier Universe:	No
Addressed Significant Non-Complier Universe:	No
Significant Non-Complier With a Compliance Schedule Universe:	No
Financial Assurance Required:	Not reported
Handler Date of Last Change:	20070309
Recognized Trader-Importer:	No
Recognized Trader-Exporter:	No
Importer of Spent Lead Acid Batteries:	No
Exporter of Spent Lead Acid Batteries:	No
Recycler Activity Without Storage:	Not reported
Manifest Broker:	Not reported
Sub-Part P Indicator:	No

**Hazardous Waste Summary:**

Waste Code:	D001
Waste Description:	Ignitable Waste
Waste Code:	D002
Waste Description:	Corrosive Waste
Waste Code:	D008
Waste Description:	Lead

Handler - Owner Operator:

Map ID  
Direction  
Distance  
Elevation

MAP FINDINGS

Site

Database(s)

EDR ID Number  
EPA ID Number

**TRISTAN ENGINEERING CONTRACTORS INC HQ (Continued)**

**1010314067**

Owner/Operator Indicator: Owner  
Owner/Operator Name: TRISTAN ENGINEERING CONTRACTORS INC  
Legal Status: Private  
Date Became Current: 19990317  
Date Ended Current: Not reported  
Owner/Operator Address: 1020 N BATAVIA ST  
Owner/Operator City,State,Zip: ORANGE, CA 92867  
Owner/Operator Telephone: Not reported  
Owner/Operator Telephone Ext: Not reported  
Owner/Operator Fax: Not reported  
Owner/Operator Email: Not reported

Owner/Operator Indicator: Operator  
Owner/Operator Name: TRISTAN ENGINEERING CONTRACTORS INC  
Legal Status: Private  
Date Became Current: 19990317  
Date Ended Current: Not reported  
Owner/Operator Address: Not reported  
Owner/Operator City,State,Zip: Not reported  
Owner/Operator Telephone: Not reported  
Owner/Operator Telephone Ext: Not reported  
Owner/Operator Fax: Not reported  
Owner/Operator Email: Not reported

Historic Generators:

Receive Date: 20070209  
Handler Name: TRISTAN ENGINEERING CONTRACTORS INC HQ  
Federal Waste Generator Description: Small Quantity Generator  
State District Owner: Not reported  
Large Quantity Handler of Universal Waste: No  
Recognized Trader Importer: No  
Recognized Trader Exporter: No  
Spent Lead Acid Battery Importer: No  
Spent Lead Acid Battery Exporter: No  
Current Record: Yes  
Non Storage Recycler Activity: Not reported  
Electronic Manifest Broker: Not reported

List of NAICS Codes and Descriptions:

NAICS Code: 23311  
NAICS Description: LAND SUBDIVISION AND LAND DEVELOPMENT  
  
NAICS Code: 23499  
NAICS Description: ALL OTHER HEAVY CONSTRUCTION  
  
NAICS Code: 23593  
NAICS Description: EXCAVATION CONTRACTORS  
  
NAICS Code: 23799  
NAICS Description: OTHER HEAVY AND CIVIL ENGINEERING CONSTRUCTION

Facility Has Received Notices of Violations:

Violations: No Violations Found

Evaluation Action Summary:



Map ID  
 Direction  
 Distance  
 Elevation

MAP FINDINGS

Site

Database(s)

EDR ID Number  
 EPA ID Number

**TRISTAN ENGINEERING CONTRACTORS INC HQ (Continued)**

**1010314067**

Evaluations: No Evaluations Found

**M89  
 NW  
 1/8-1/4  
 0.231 mi.  
 1219 ft.**

**APPROVED FIRE PUMPS,INC.  
 1151 POMONA ROAD , STE B  
 CORONA, CA 92882**

**RCRA NonGen / NLR**

**1024755045  
 CAC002974865**

**Site 5 of 5 in cluster M**

**Relative:  
 Lower**

RCRA Listings:

**Actual:  
 636 ft.**

Date Form Received by Agency:	20180808
Handler Name:	Approved Fire Pumps,Inc.
Handler Address:	1151 POMONA ROAD , STE B
Handler City,State,Zip:	CORONA, CA 92882
EPA ID:	CAC002974865
Contact Name:	DENA MUELLER
Contact Address:	1151 POMONA ROAD , STE B
Contact City,State,Zip:	CORONA, CA 92882
Contact Telephone:	951-738-9100
Contact Fax:	951-738-9191
Contact Email:	APPROVEDFIREPUMP@GMAIL.COM
Contact Title:	Not reported
EPA Region:	09
Land Type:	Not reported
Federal Waste Generator Description:	Not a generator, verified
Non-Notifier:	Not reported
Biennial Report Cycle:	Not reported
Accessibility:	Not reported
Active Site Indicator:	Handler Activities
State District Owner:	Not reported
State District:	Not reported
Mailing Address:	1151 POMONA ROAD , STE B
Mailing City,State,Zip:	CORONA, CA 92882
Owner Name:	Reginald Mueller
Owner Type:	Other
Operator Name:	Dena Mueller
Operator Type:	Other
Short-Term Generator Activity:	No
Importer Activity:	No
Mixed Waste Generator:	No
Transporter Activity:	No
Transfer Facility Activity:	No
Recycler Activity with Storage:	No
Small Quantity On-Site Burner Exemption:	No
Smelting Melting and Refining Furnace Exemption:	No
Underground Injection Control:	No
Off-Site Waste Receipt:	No
Universal Waste Indicator:	Yes
Universal Waste Destination Facility:	Yes
Federal Universal Waste:	No
Active Site State-Reg Handler:	---
Federal Facility Indicator:	Not reported
Hazardous Secondary Material Indicator:	N
Sub-Part K Indicator:	Not reported
2018 GPRA Permit Baseline:	Not on the Baseline
2018 GPRA Renewals Baseline:	Not on the Baseline
202 GPRA Corrective Action Baseline:	No
Subject to Corrective Action Universe:	No

Map ID  
Direction  
Distance  
Elevation

MAP FINDINGS

Site

Database(s)

EDR ID Number  
EPA ID Number

**APPROVED FIRE PUMPS,INC. (Continued)**

**1024755045**

Non-TSDFs Where RCRA CA has Been Imposed Universe: No  
Corrective Action Priority Ranking: No NCAPS ranking  
Environmental Control Indicator: No  
Institutional Control Indicator: No  
Human Exposure Controls Indicator: N/A  
Groundwater Controls Indicator: N/A  
Significant Non-Complier Universe: No  
Unaddressed Significant Non-Complier Universe: No  
Addressed Significant Non-Complier Universe: No  
Significant Non-Complier With a Compliance Schedule Universe: No  
Financial Assurance Required: Not reported  
Handler Date of Last Change: 20180831  
Recognized Trader-Importer: No  
Recognized Trader-Exporter: No  
Importer of Spent Lead Acid Batteries: No  
Exporter of Spent Lead Acid Batteries: No  
Recycler Activity Without Storage: No  
Manifest Broker: No  
Sub-Part P Indicator: No

Handler - Owner Operator:

Owner/Operator Indicator: Owner  
Owner/Operator Name: REGINALD MUELLER  
Legal Status: Other  
Date Became Current: Not reported  
Date Ended Current: Not reported  
Owner/Operator Address: 1151 POMONA ROAD , STE B  
Owner/Operator City,State,Zip: CORONA, CA 92882  
Owner/Operator Telephone: 951-738-9100  
Owner/Operator Telephone Ext: Not reported  
Owner/Operator Fax: Not reported  
Owner/Operator Email: Not reported

Owner/Operator Indicator: Operator  
Owner/Operator Name: DENA MUELLER  
Legal Status: Other  
Date Became Current: Not reported  
Date Ended Current: Not reported  
Owner/Operator Address: 1151 POMONA ROAD , STE B  
Owner/Operator City,State,Zip: CORONA, CA 92882  
Owner/Operator Telephone: 951-738-9100  
Owner/Operator Telephone Ext: Not reported  
Owner/Operator Fax: Not reported  
Owner/Operator Email: Not reported

Historic Generators:

Receive Date: 20180808  
Handler Name: APPROVED FIRE PUMPS,INC.  
Federal Waste Generator Description: Not a generator, verified  
State District Owner: Not reported  
Large Quantity Handler of Universal Waste: No  
Recognized Trader Importer: No  
Recognized Trader Exporter: No  
Spent Lead Acid Battery Importer: No  
Spent Lead Acid Battery Exporter: No

Map ID  
 Direction  
 Distance  
 Elevation

MAP FINDINGS

Site

Database(s)

EDR ID Number  
 EPA ID Number

**APPROVED FIRE PUMPS,INC. (Continued)**

**1024755045**

Current Record: Yes  
 Non Storage Recycler Activity: Not reported  
 Electronic Manifest Broker: Not reported

List of NAICS Codes and Descriptions:

NAICS Code: 238290  
 NAICS Description: OTHER BUILDING EQUIPMENT CONTRACTORS

Facility Has Received Notices of Violations:

Violations: No Violations Found

Evaluation Action Summary:

Evaluations: No Evaluations Found

**J90**  
**West**  
**1/8-1/4**  
**0.232 mi.**  
**1225 ft.**

**NATIONAL CORE**  
**1148 D STREET**  
**CORONA, CA 92882**  
**Site 3 of 8 in cluster J**

**RCRA NonGen / NLR 1028899885**  
**CAC003261630**

**Relative:**  
**Higher**  
**Actual:**  
**666 ft.**

RCRA Listings:  
 Date Form Received by Agency: 20231117  
 Handler Name: National Core  
 Handler Address: 1148 D STREET  
 Handler City,State,Zip: CORONA, CA 92882  
 EPA ID: CAC003261630  
 Contact Name: ADOLFO RAMIREZ  
 Contact Address: 9421 HAVEN AVE  
 Contact City,State,Zip: RANCHO CUCAMONGA, CA 91730  
 Contact Telephone: 909-477-7604  
 Contact Fax: Not reported  
 Contact Email: CMARTINEZ@RESOURCE-ENV.COM  
 Contact Title: Not reported  
 EPA Region: 09  
 Land Type: Not reported  
 Federal Waste Generator Description: Not a generator, verified  
 Non-Notifier: Not reported  
 Biennial Report Cycle: Not reported  
 Accessibility: Not reported  
 Active Site Indicator: Not reported  
 State District Owner: Not reported  
 State District: Not reported  
 Mailing Address: 9421 HAVEN AVE  
 Mailing City,State,Zip: RANCHO CUCAMONGA, CA 91730  
 Owner Name: National Core  
 Owner Type: Other  
 Operator Name: Adolfo Ramirez  
 Operator Type: Other  
 Short-Term Generator Activity: No  
 Importer Activity: No  
 Mixed Waste Generator: No  
 Transporter Activity: No  
 Transfer Facility Activity: No  
 Recycler Activity with Storage: No  
 Small Quantity On-Site Burner Exemption: No

Map ID  
 Direction  
 Distance  
 Elevation

MAP FINDINGS

Site

Database(s)

EDR ID Number  
 EPA ID Number

**NATIONAL CORE (Continued)**

**1028899885**

Smelting Melting and Refining Furnace Exemption:	No
Underground Injection Control:	No
Off-Site Waste Receipt:	No
Universal Waste Indicator:	No
Universal Waste Destination Facility:	No
Federal Universal Waste:	No
Active Site State-Reg Handler:	---
Federal Facility Indicator:	Not reported
Hazardous Secondary Material Indicator:	N
Sub-Part K Indicator:	Not reported
2018 GPRC Permit Baseline:	Not on the Baseline
2018 GPRC Renewals Baseline:	Not on the Baseline
202 GPRC Corrective Action Baseline:	No
Subject to Corrective Action Universe:	No
Non-TSDFs Where RCRA CA has Been Imposed Universe:	No
Corrective Action Priority Ranking:	No NCAPS ranking
Environmental Control Indicator:	No
Institutional Control Indicator:	No
Human Exposure Controls Indicator:	N/A
Groundwater Controls Indicator:	N/A
Significant Non-Complier Universe:	No
Unaddressed Significant Non-Complier Universe:	No
Addressed Significant Non-Complier Universe:	No
Significant Non-Complier With a Compliance Schedule Universe:	No
Financial Assurance Required:	Not reported
Handler Date of Last Change:	20231117
Recognized Trader-Importer:	No
Recognized Trader-Exporter:	No
Importer of Spent Lead Acid Batteries:	No
Exporter of Spent Lead Acid Batteries:	No
Recycler Activity Without Storage:	No
Manifest Broker:	No
Sub-Part P Indicator:	No

**Handler - Owner Operator:**

Owner/Operator Indicator:	Owner
Owner/Operator Name: NATIONAL CORE	
Legal Status:	Other
Date Became Current:	Not reported
Date Ended Current:	Not reported
Owner/Operator Address:	9421 HAVEN AVE
Owner/Operator City,State,Zip:	RANCHO CUCAMONGA, CA 91730
Owner/Operator Telephone:	909-483-2444
Owner/Operator Telephone Ext:	Not reported
Owner/Operator Fax:	Not reported
Owner/Operator Email:	Not reported

Owner/Operator Indicator:	Operator
Owner/Operator Name: ADOLFO RAMIREZ	
Legal Status:	Other
Date Became Current:	Not reported
Date Ended Current:	Not reported
Owner/Operator Address:	9421 HAVEN AVE
Owner/Operator City,State,Zip:	RANCHO CUCAMONGA, CA 91730
Owner/Operator Telephone:	909-477-7604
Owner/Operator Telephone Ext:	Not reported

Map ID  
 Direction  
 Distance  
 Elevation

MAP FINDINGS

Site

Database(s)

EDR ID Number  
 EPA ID Number

**NATIONAL CORE (Continued)**

**1028899885**

Owner/Operator Fax: Not reported  
 Owner/Operator Email: Not reported

Historic Generators:  
 Receive Date: 20231117  
 Handler Name: NATIONAL CORE  
 Federal Waste Generator Description: Not a generator, verified  
 State District Owner: Not reported  
 Large Quantity Handler of Universal Waste: No  
 Recognized Trader Importer: No  
 Recognized Trader Exporter: No  
 Spent Lead Acid Battery Importer: No  
 Spent Lead Acid Battery Exporter: No  
 Current Record: Yes  
 Non Storage Recycler Activity: No  
 Electronic Manifest Broker: No

List of NAICS Codes and Descriptions:  
 NAICS Code: 56291  
 NAICS Description: REMEDIATION SERVICES

Facility Has Received Notices of Violations:  
 Violations: No Violations Found

Evaluation Action Summary:  
 Evaluations: No Evaluations Found

J91  
 West  
 1/8-1/4  
 0.232 mi.  
 1225 ft.

**CORONA DEL REY**  
**1148 D STREET**  
**CORONA, CA 92882**  
**Site 4 of 8 in cluster J**

**RCRA NonGen / NLR 1026714518**  
**CAC003102887**

**Relative:**  
**Higher**  
**Actual:**  
**666 ft.**

RCRA Listings:  
 Date Form Received by Agency: 20210127  
 Handler Name: Corona Del Rey  
 Handler Address: 1148 D STREET  
 Handler City,State,Zip: CORONA, CA 92882  
 EPA ID: CAC003102887  
 Contact Name: TOM KULINKI  
 Contact Address: 1148 D STREET  
 Contact City,State,Zip: CORONA, CA 92882  
 Contact Telephone: 909-838-2466  
 Contact Fax: Not reported  
 Contact Email: TKULINKI@NATIONALCORE.ORG  
 Contact Title: Not reported  
 EPA Region: 09  
 Land Type: Not reported  
 Federal Waste Generator Description: Not a generator, verified  
 Non-Notifier: Not reported  
 Biennial Report Cycle: Not reported  
 Accessibility: Not reported  
 Active Site Indicator: Not reported  
 State District Owner: Not reported  
 State District: Not reported

Map ID  
 Direction  
 Distance  
 Elevation

MAP FINDINGS

Site

Database(s)

EDR ID Number  
 EPA ID Number

**CORONA DEL REY (Continued)**

**1026714518**

Mailing Address:	1148 D STREET
Mailing City,State,Zip:	CORONA, CA 92882
Owner Name:	National Community Renaissance
Owner Type:	Other
Operator Name:	Tom Kulinki
Operator Type:	Other
Short-Term Generator Activity:	No
Importer Activity:	No
Mixed Waste Generator:	No
Transporter Activity:	No
Transfer Facility Activity:	No
Recycler Activity with Storage:	No
Small Quantity On-Site Burner Exemption:	No
Smelting Melting and Refining Furnace Exemption:	No
Underground Injection Control:	No
Off-Site Waste Receipt:	No
Universal Waste Indicator:	No
Universal Waste Destination Facility:	No
Federal Universal Waste:	No
Active Site State-Reg Handler:	---
Federal Facility Indicator:	Not reported
Hazardous Secondary Material Indicator:	N
Sub-Part K Indicator:	Not reported
2018 GPRA Permit Baseline:	Not on the Baseline
2018 GPRA Renewals Baseline:	Not on the Baseline
202 GPRA Corrective Action Baseline:	No
Subject to Corrective Action Universe:	No
Non-TSDFs Where RCRA CA has Been Imposed Universe:	No
Corrective Action Priority Ranking:	No NCAPS ranking
Environmental Control Indicator:	No
Institutional Control Indicator:	No
Human Exposure Controls Indicator:	N/A
Groundwater Controls Indicator:	N/A
Significant Non-Complier Universe:	No
Unaddressed Significant Non-Complier Universe:	No
Addressed Significant Non-Complier Universe:	No
Significant Non-Complier With a Compliance Schedule Universe:	No
Financial Assurance Required:	Not reported
Handler Date of Last Change:	20210226
Recognized Trader-Importer:	No
Recognized Trader-Exporter:	No
Importer of Spent Lead Acid Batteries:	No
Exporter of Spent Lead Acid Batteries:	No
Recycler Activity Without Storage:	No
Manifest Broker:	No
Sub-Part P Indicator:	No

Handler - Owner Operator:

Owner/Operator Indicator:	Owner
Owner/Operator Name:	NATIONAL COMMUNITY RENAISSANCE
Legal Status:	Other
Date Became Current:	Not reported
Date Ended Current:	Not reported
Owner/Operator Address:	9421 HAVEN AVENUE
Owner/Operator City,State,Zip:	RANCHO CUCAMONGA, CA 91730
Owner/Operator Telephone:	909-838-2466

Map ID  
 Direction  
 Distance  
 Elevation

MAP FINDINGS

Site

Database(s)

EDR ID Number  
 EPA ID Number

**CORONA DEL REY (Continued)**

**1026714518**

Owner/Operator Telephone Ext: Not reported  
 Owner/Operator Fax: Not reported  
 Owner/Operator Email: Not reported

Owner/Operator Indicator: Operator  
 Owner/Operator Name: TOM KULINKI  
 Legal Status: Other  
 Date Became Current: Not reported  
 Date Ended Current: Not reported  
 Owner/Operator Address: 1148 D STREET  
 Owner/Operator City,State,Zip: CORONA, CA 92882  
 Owner/Operator Telephone: 909-838-2466  
 Owner/Operator Telephone Ext: Not reported  
 Owner/Operator Fax: Not reported  
 Owner/Operator Email: Not reported

Historic Generators:  
 Receive Date: 20210127  
 Handler Name: CORONA DEL REY  
 Federal Waste Generator Description: Not a generator, verified  
 State District Owner: Not reported  
 Large Quantity Handler of Universal Waste: No  
 Recognized Trader Importer: No  
 Recognized Trader Exporter: No  
 Spent Lead Acid Battery Importer: No  
 Spent Lead Acid Battery Exporter: No  
 Current Record: Yes  
 Non Storage Recycler Activity: No  
 Electronic Manifest Broker: No

List of NAICS Codes and Descriptions:  
 NAICS Code: 531110  
 NAICS Description: LESSORS OF RESIDENTIAL BUILDINGS AND DWELLINGS

Facility Has Received Notices of Violations:  
 Violations: No Violations Found

Evaluation Action Summary:  
 Evaluations: No Evaluations Found

**J92**  
**West**  
**1/8-1/4**  
**0.232 mi.**  
**1225 ft.**

**NATIONAL CORE**  
**1148 D ST**  
**CORONA, CA 92882**  
**Site 5 of 8 in cluster J**

**RCRA NonGen / NLR** **1027684792**  
**CAC003226829**

**Relative:**  
**Higher**  
**Actual:**  
**666 ft.**

RCRA Listings:  
 Date Form Received by Agency: 20230410  
 Handler Name: National Core  
 Handler Address: 1148 D ST  
 Handler City,State,Zip: CORONA, CA 92882  
 EPA ID: CAC003226829  
 Contact Name: ADOLFO RAMIREZ  
 Contact Address: 9421 HAVEN AVE  
 Contact City,State,Zip: RANCHO CUCAMONGA, CA 91730

Map ID  
 Direction  
 Distance  
 Elevation

MAP FINDINGS

Site

Database(s)

EDR ID Number  
 EPA ID Number

**NATIONAL CORE (Continued)**

**1027684792**

Contact Telephone:	909-477-7604
Contact Fax:	Not reported
Contact Email:	ADRAMIREZ@NATIONALCORE.ORG
Contact Title:	Not reported
EPA Region:	09
Land Type:	Not reported
Federal Waste Generator Description:	Not a generator, verified
Non-Notifier:	Not reported
Biennial Report Cycle:	Not reported
Accessibility:	Not reported
Active Site Indicator:	Not reported
State District Owner:	Not reported
State District:	Not reported
Mailing Address:	9421 HAVEN AVE
Mailing City, State, Zip:	RANCHO CUCAMONGA, CA 91730
Owner Name:	National Core
Owner Type:	Other
Operator Name:	Adolfo Ramirez
Operator Type:	Other
Short-Term Generator Activity:	No
Importer Activity:	No
Mixed Waste Generator:	No
Transporter Activity:	No
Transfer Facility Activity:	No
Recycler Activity with Storage:	No
Small Quantity On-Site Burner Exemption:	No
Smelting Melting and Refining Furnace Exemption:	No
Underground Injection Control:	No
Off-Site Waste Receipt:	No
Universal Waste Indicator:	No
Universal Waste Destination Facility:	No
Federal Universal Waste:	No
Active Site State-Reg Handler:	---
Federal Facility Indicator:	Not reported
Hazardous Secondary Material Indicator:	N
Sub-Part K Indicator:	Not reported
2018 GPRC Permit Baseline:	Not on the Baseline
2018 GPRC Renewals Baseline:	Not on the Baseline
202 GPRC Corrective Action Baseline:	No
Subject to Corrective Action Universe:	No
Non-TSDFs Where RCRA CA has Been Imposed Universe:	No
Corrective Action Priority Ranking:	No NCAPS ranking
Environmental Control Indicator:	No
Institutional Control Indicator:	No
Human Exposure Controls Indicator:	N/A
Groundwater Controls Indicator:	N/A
Significant Non-Complier Universe:	No
Unaddressed Significant Non-Complier Universe:	No
Addressed Significant Non-Complier Universe:	No
Significant Non-Complier With a Compliance Schedule Universe:	No
Financial Assurance Required:	Not reported
Handler Date of Last Change:	20230410
Recognized Trader-Importer:	No
Recognized Trader-Exporter:	No
Importer of Spent Lead Acid Batteries:	No
Exporter of Spent Lead Acid Batteries:	No
Recycler Activity Without Storage:	No



Map ID  
Direction  
Distance  
Elevation

MAP FINDINGS

Site

Database(s)

EDR ID Number  
EPA ID Number

**NATIONAL CORE (Continued)**

**1027684792**

Manifest Broker: No  
Sub-Part P Indicator: No

Handler - Owner Operator:

Owner/Operator Indicator: Owner  
Owner/Operator Name: NATIONAL CORE  
Legal Status: Other  
Date Became Current: Not reported  
Date Ended Current: Not reported  
Owner/Operator Address: 9421 HAVEN AVE  
Owner/Operator City,State,Zip: RANCHO CUCAMONGA, CA 91730  
Owner/Operator Telephone: 909-483-2444  
Owner/Operator Telephone Ext: Not reported  
Owner/Operator Fax: Not reported  
Owner/Operator Email: Not reported

Owner/Operator Indicator: Operator  
Owner/Operator Name: ADOLFO RAMIREZ  
Legal Status: Other  
Date Became Current: Not reported  
Date Ended Current: Not reported  
Owner/Operator Address: 9421 HAVEN AVE  
Owner/Operator City,State,Zip: RANCHO CUCAMONGA, CA 91730  
Owner/Operator Telephone: 909-477-7604  
Owner/Operator Telephone Ext: Not reported  
Owner/Operator Fax: Not reported  
Owner/Operator Email: Not reported

Historic Generators:

Receive Date: 20230410  
Handler Name: NATIONAL CORE  
Federal Waste Generator Description: Not a generator, verified  
State District Owner: Not reported  
Large Quantity Handler of Universal Waste: No  
Recognized Trader Importer: No  
Recognized Trader Exporter: No  
Spent Lead Acid Battery Importer: No  
Spent Lead Acid Battery Exporter: No  
Current Record: Yes  
Non Storage Recycler Activity: No  
Electronic Manifest Broker: No

List of NAICS Codes and Descriptions:

NAICS Code: 56299  
NAICS Description: ALL OTHER WASTE MANAGEMENT SERVICES

Facility Has Received Notices of Violations:

Violations: No Violations Found

Evaluation Action Summary:

Evaluations: No Evaluations Found

Map ID  
 Direction  
 Distance  
 Elevation

MAP FINDINGS

Site

Database(s)

EDR ID Number  
 EPA ID Number

<p><b>J93</b>  <b>West</b>  <b>1/8-1/4</b>  <b>0.232 mi.</b>  <b>1225 ft.</b></p> <p><b>Relative:</b>  <b>Higher</b></p> <p><b>Actual:</b>  <b>666 ft.</b></p>	<p><b>NATIONAL COMMUNITY RENAISSANCE OF CALIFORNIA</b>  <b>1148 D ST</b>  <b>CORONA, CA 92882</b></p> <p><b>Site 6 of 8 in cluster J</b></p> <p>RCRA Listings:      Date Form Received by Agency: 20190911      Handler Name: National Community Renaissance Of California      Handler Address: 1148 D ST      Handler City,State,Zip: CORONA, CA 92882      EPA ID: CAC003033390      Contact Name: BERTHA VASQUEZ      Contact Address: 1148 D STREET      Contact City,State,Zip: CORONA, CA 92882      Contact Telephone: 951-278-3245      Contact Fax: Not reported      Contact Email: BVASQUEZ@NATIONALCORE.ORG      Contact Title: Not reported      EPA Region: 09      Land Type: Not reported      Federal Waste Generator Description: Not a generator, verified      Non-Notifier: Not reported      Biennial Report Cycle: Not reported      Accessibility: Not reported      Active Site Indicator: Not reported      State District Owner: Not reported      State District: Not reported      Mailing Address: 1148 D ST      Mailing City,State,Zip: CORONA, CA 92882      Owner Name: National Community Renaissance Of C      Owner Type: Other      Operator Name: Bertha Vasquez      Operator Type: Other      Short-Term Generator Activity: No      Importer Activity: No      Mixed Waste Generator: No      Transporter Activity: No      Transfer Facility Activity: No      Recycler Activity with Storage: No      Small Quantity On-Site Burner Exemption: No      Smelting Melting and Refining Furnace Exemption: No      Underground Injection Control: No      Off-Site Waste Receipt: No      Universal Waste Indicator: No      Universal Waste Destination Facility: No      Federal Universal Waste: No      Active Site State-Reg Handler: ---      Federal Facility Indicator: Not reported      Hazardous Secondary Material Indicator: N      Sub-Part K Indicator: Not reported      2018 GPRA Permit Baseline: Not on the Baseline      2018 GPRA Renewals Baseline: Not on the Baseline      202 GPRA Corrective Action Baseline: No      Subject to Corrective Action Universe: No      Non-TSDFs Where RCRA CA has Been Imposed Universe: No      Corrective Action Priority Ranking: No NCAPS ranking      Environmental Control Indicator: No      Institutional Control Indicator: No</p>	<p><b>RCRA NonGen / NLR</b></p>	<p><b>1025853186</b>  <b>CAC003033390</b></p>
--	--	---------------------------------	---

Map ID  
Direction  
Distance  
Elevation

MAP FINDINGS

Site

Database(s)

EDR ID Number  
EPA ID Number

**NATIONAL COMMUNITY RENAISSANCE OF CALIFORNIA (Continued)**

**1025853186**

Human Exposure Controls Indicator:	N/A
Groundwater Controls Indicator:	N/A
Significant Non-Complier Universe:	No
Unaddressed Significant Non-Complier Universe:	No
Addressed Significant Non-Complier Universe:	No
Significant Non-Complier With a Compliance Schedule Universe:	No
Financial Assurance Required:	Not reported
Handler Date of Last Change:	20190913
Recognized Trader-Importer:	No
Recognized Trader-Exporter:	No
Importer of Spent Lead Acid Batteries:	No
Exporter of Spent Lead Acid Batteries:	No
Recycler Activity Without Storage:	No
Manifest Broker:	No
Sub-Part P Indicator:	No

Handler - Owner Operator:

Owner/Operator Indicator:	Owner
Owner/Operator Name:	NATIONAL COMMUNITY RENAISSANCE OF C
Legal Status:	Other
Date Became Current:	Not reported
Date Ended Current:	Not reported
Owner/Operator Address:	9421 HAVEN AVENUE
Owner/Operator City,State,Zip:	RANCHO CUCAMONGA, CA 91730
Owner/Operator Telephone:	951-278-3245
Owner/Operator Telephone Ext:	Not reported
Owner/Operator Fax:	Not reported
Owner/Operator Email:	Not reported

Owner/Operator Indicator:	Operator
Owner/Operator Name:	BERTHA VASQUEZ
Legal Status:	Other
Date Became Current:	Not reported
Date Ended Current:	Not reported
Owner/Operator Address:	1148 D STREET
Owner/Operator City,State,Zip:	CORONA, CA 92882
Owner/Operator Telephone:	951-278-3245
Owner/Operator Telephone Ext:	Not reported
Owner/Operator Fax:	Not reported
Owner/Operator Email:	Not reported

Historic Generators:

Receive Date:	20190911
Handler Name:	NATIONAL COMMUNITY RENAISSANCE OF CALIFORNIA
Federal Waste Generator Description:	Not a generator, verified
State District Owner:	Not reported
Large Quantity Handler of Universal Waste:	No
Recognized Trader Importer:	No
Recognized Trader Exporter:	No
Spent Lead Acid Battery Importer:	No
Spent Lead Acid Battery Exporter:	No
Current Record:	Yes
Non Storage Recycler Activity:	Not reported
Electronic Manifest Broker:	Not reported

Map ID  
Direction  
Distance  
Elevation

MAP FINDINGS

Site

Database(s)

EDR ID Number  
EPA ID Number

**NATIONAL COMMUNITY RENAISSANCE OF CALIFORNIA (Continued)**

**1025853186**

List of NAICS Codes and Descriptions:

NAICS Code: 56291  
NAICS Description: REMEDIATION SERVICES

Facility Has Received Notices of Violations:

Violations: No Violations Found

Evaluation Action Summary:

Evaluations: No Evaluations Found

**J94**  
**West**  
**1/8-1/4**  
**0.232 mi.**  
**1225 ft.**

**NATIONAL COMMUNITY RENAISSANCE OF CALIFORNIA**  
**1148 D STREET**  
**CORONA, CA 92882**  
**Site 7 of 8 in cluster J**

**RCRA NonGen / NLR** **1026483958**  
**CAC003090043**

**Relative:**  
**Higher**  
**Actual:**  
**666 ft.**

RCRA Listings:  
Date Form Received by Agency: 20201026  
Handler Name: National Community Renaissance Of California  
Handler Address: 1148 D STREET  
Handler City,State,Zip: CORONA, CA 92882  
EPA ID: CAC003090043  
Contact Name: AARON ARMSTRONG  
Contact Address: 1148 D STREET  
Contact City,State,Zip: CORONA, CA 92882  
Contact Telephone: 951-941-1645  
Contact Fax: Not reported  
Contact Email: AARMSTRONG@NATIONALCORE.ORG  
Contact Title: Not reported  
EPA Region: 09  
Land Type: Not reported  
Federal Waste Generator Description: Not a generator, verified  
Non-Notifier: Not reported  
Biennial Report Cycle: Not reported  
Accessibility: Not reported  
Active Site Indicator: Not reported  
State District Owner: Not reported  
State District: Not reported  
Mailing Address: 1148 D STREET  
Mailing City,State,Zip: CORONA, CA 92882  
Owner Name: National Community Renaissance Of C  
Owner Type: Other  
Operator Name: Aaron Armstrong  
Operator Type: Other  
Short-Term Generator Activity: No  
Importer Activity: No  
Mixed Waste Generator: No  
Transporter Activity: No  
Transfer Facility Activity: No  
Recycler Activity with Storage: No  
Small Quantity On-Site Burner Exemption: No  
Smelting Melting and Refining Furnace Exemption: No  
Underground Injection Control: No  
Off-Site Waste Receipt: No  
Universal Waste Indicator: No

Map ID  
Direction  
Distance  
Elevation

MAP FINDINGS

Site

Database(s)

EDR ID Number  
EPA ID Number

**NATIONAL COMMUNITY RENAISSANCE OF CALIFORNIA (Continued)**

**1026483958**

Universal Waste Destination Facility: No  
Federal Universal Waste: No  
Active Site State-Reg Handler: ---  
Federal Facility Indicator: Not reported  
Hazardous Secondary Material Indicator: N  
Sub-Part K Indicator: Not reported  
2018 GPRC Permit Baseline: Not on the Baseline  
2018 GPRC Renewals Baseline: Not on the Baseline  
202 GPRC Corrective Action Baseline: No  
Subject to Corrective Action Universe: No  
Non-TSDFs Where RCRA CA has Been Imposed Universe: No  
Corrective Action Priority Ranking: No NCAPS ranking  
Environmental Control Indicator: No  
Institutional Control Indicator: No  
Human Exposure Controls Indicator: N/A  
Groundwater Controls Indicator: N/A  
Significant Non-Complier Universe: No  
Unaddressed Significant Non-Complier Universe: No  
Addressed Significant Non-Complier Universe: No  
Significant Non-Complier With a Compliance Schedule Universe: No  
Financial Assurance Required: Not reported  
Handler Date of Last Change: 20201106  
Recognized Trader-Importer: No  
Recognized Trader-Exporter: No  
Importer of Spent Lead Acid Batteries: No  
Exporter of Spent Lead Acid Batteries: No  
Recycler Activity Without Storage: No  
Manifest Broker: No  
Sub-Part P Indicator: No

Handler - Owner Operator:

Owner/Operator Indicator: Owner  
Owner/Operator Name: NATIONAL COMMUNITY RENAISSANCE OF C  
Legal Status: Other  
Date Became Current: Not reported  
Date Ended Current: Not reported  
Owner/Operator Address: 9421 HAVEN AVENUE  
Owner/Operator City,State,Zip: RANCHO CUCAMONGA, CA 91730  
Owner/Operator Telephone: 951-941-1645  
Owner/Operator Telephone Ext: Not reported  
Owner/Operator Fax: Not reported  
Owner/Operator Email: Not reported

Owner/Operator Indicator: Operator  
Owner/Operator Name: AARON ARMSTRONG  
Legal Status: Other  
Date Became Current: Not reported  
Date Ended Current: Not reported  
Owner/Operator Address: 1148 D STREET  
Owner/Operator City,State,Zip: CORONA, CA 92882  
Owner/Operator Telephone: 951-941-1645  
Owner/Operator Telephone Ext: Not reported  
Owner/Operator Fax: Not reported  
Owner/Operator Email: Not reported

Map ID  
Direction  
Distance  
Elevation

MAP FINDINGS

Site

Database(s)

EDR ID Number  
EPA ID Number

**NATIONAL COMMUNITY RENAISSANCE OF CALIFORNIA (Continued)**

**1026483958**

Historic Generators:

Receive Date: 20201026  
Handler Name: NATIONAL COMMUNITY RENAISSANCE OF CALIFORNIA  
Federal Waste Generator Description: Not a generator, verified  
State District Owner: Not reported  
Large Quantity Handler of Universal Waste: No  
Recognized Trader Importer: No  
Recognized Trader Exporter: No  
Spent Lead Acid Battery Importer: No  
Spent Lead Acid Battery Exporter: No  
Current Record: Yes  
Non Storage Recycler Activity: Not reported  
Electronic Manifest Broker: Not reported

List of NAICS Codes and Descriptions:

NAICS Code: 56291  
NAICS Description: REMEDIATION SERVICES

Facility Has Received Notices of Violations:

Violations: No Violations Found

Evaluation Action Summary:

Evaluations: No Evaluations Found

J95  
West  
1/8-1/4  
0.235 mi.  
1239 ft.

**CORONA DEL REY APARTMENTS**  
**325 MAGDALENA CIRCLE**  
**CORONA, CA 92882**  
**Site 8 of 8 in cluster J**

**RCRA NonGen / NLR 1027074489**  
**CAC003146170**

**Relative:**  
**Higher**  
**Actual:**  
**668 ft.**

RCRA Listings:  
Date Form Received by Agency: 20211101  
Handler Name: Corona Del Rey Apartments  
Handler Address: 325 MAGDALENA CIRCLE  
Handler City,State,Zip: CORONA, CA 92882  
EPA ID: CAC003146170  
Contact Name: DALIA CONCHAS  
Contact Address: 9421 HAVEN AVENUE  
Contact City,State,Zip: RANCHO CUCAMONGA, CA 91730  
Contact Telephone: 951-278-3245  
Contact Fax: Not reported  
Contact Email: DCONCHAS@NATIONALCORE.ORG  
Contact Title: Not reported  
EPA Region: 09  
Land Type: Not reported  
Federal Waste Generator Description: Not a generator, verified  
Non-Notifier: Not reported  
Biennial Report Cycle: Not reported  
Accessibility: Not reported  
Active Site Indicator: Not reported  
State District Owner: Not reported  
State District: Not reported  
Mailing Address: 9421 HAVEN AVENUE  
Mailing City,State,Zip: RANCHO CUCAMONGA, CA 91730  
Owner Name: Corona Del Rey Apartments

Map ID  
 Direction  
 Distance  
 Elevation

MAP FINDINGS

Site

Database(s)

EDR ID Number  
 EPA ID Number

**CORONA DEL REY APARTMENTS (Continued)**

**1027074489**

Owner Type:	Other
Operator Name:	Dalia Conchas
Operator Type:	Other
Short-Term Generator Activity:	No
Importer Activity:	No
Mixed Waste Generator:	No
Transporter Activity:	No
Transfer Facility Activity:	No
Recycler Activity with Storage:	No
Small Quantity On-Site Burner Exemption:	No
Smelting Melting and Refining Furnace Exemption:	No
Underground Injection Control:	No
Off-Site Waste Receipt:	No
Universal Waste Indicator:	No
Universal Waste Destination Facility:	No
Federal Universal Waste:	No
Active Site State-Reg Handler:	---
Federal Facility Indicator:	Not reported
Hazardous Secondary Material Indicator:	N
Sub-Part K Indicator:	Not reported
2018 GPRC Permit Baseline:	Not on the Baseline
2018 GPRC Renewals Baseline:	Not on the Baseline
202 GPRC Corrective Action Baseline:	No
Subject to Corrective Action Universe:	No
Non-TSDFs Where RCRA CA has Been Imposed Universe:	No
Corrective Action Priority Ranking:	No NCAPS ranking
Environmental Control Indicator:	No
Institutional Control Indicator:	No
Human Exposure Controls Indicator:	N/A
Groundwater Controls Indicator:	N/A
Significant Non-Complier Universe:	No
Unaddressed Significant Non-Complier Universe:	No
Addressed Significant Non-Complier Universe:	No
Significant Non-Complier With a Compliance Schedule Universe:	No
Financial Assurance Required:	Not reported
Handler Date of Last Change:	20211101
Recognized Trader-Importer:	No
Recognized Trader-Exporter:	No
Importer of Spent Lead Acid Batteries:	No
Exporter of Spent Lead Acid Batteries:	No
Recycler Activity Without Storage:	No
Manifest Broker:	No
Sub-Part P Indicator:	No

Handler - Owner Operator:

Owner/Operator Indicator:	Owner
Owner/Operator Name:	CORONA DEL REY APARTMENTS
Legal Status:	Other
Date Became Current:	Not reported
Date Ended Current:	Not reported
Owner/Operator Address:	9421 HAVEN AVENUE
Owner/Operator City,State,Zip:	RANCHO CUCAMONGA, CA 91730
Owner/Operator Telephone:	951-278-3245
Owner/Operator Telephone Ext:	Not reported
Owner/Operator Fax:	Not reported
Owner/Operator Email:	Not reported

Map ID  
 Direction  
 Distance  
 Elevation

MAP FINDINGS

Site

Database(s)

EDR ID Number  
 EPA ID Number

**CORONA DEL REY APARTMENTS (Continued)**

**1027074489**

Owner/Operator Indicator: Operator  
 Owner/Operator Name: DALIA CONCHAS  
 Legal Status: Other  
 Date Became Current: Not reported  
 Date Ended Current: Not reported  
 Owner/Operator Address: 9421 HAVEN AVENUE  
 Owner/Operator City,State,Zip: RANCHO CUCAMONGA, CA 91730  
 Owner/Operator Telephone: 951-278-3245  
 Owner/Operator Telephone Ext: Not reported  
 Owner/Operator Fax: Not reported  
 Owner/Operator Email: Not reported

Historic Generators:

Receive Date: 20211101  
 Handler Name: CORONA DEL REY APARTMENTS  
 Federal Waste Generator Description: Not a generator, verified  
 State District Owner: Not reported  
 Large Quantity Handler of Universal Waste: No  
 Recognized Trader Importer: No  
 Recognized Trader Exporter: No  
 Spent Lead Acid Battery Importer: No  
 Spent Lead Acid Battery Exporter: No  
 Current Record: Yes  
 Non Storage Recycler Activity: No  
 Electronic Manifest Broker: No

List of NAICS Codes and Descriptions:

NAICS Code: 56299  
 NAICS Description: ALL OTHER WASTE MANAGEMENT SERVICES

Facility Has Received Notices of Violations:

Violations: No Violations Found

Evaluation Action Summary:

Evaluations: No Evaluations Found

**L96**  
**South**  
**1/8-1/4**  
**0.235 mi.**  
**1242 ft.**

**BEAR ALIGNMENT AND BRAKE**  
**927 W 6TH ST**  
**CORONA, CA 92882**  
**Site 2 of 6 in cluster L**

**CERS HAZ WASTE** **S113026124**  
**HWTS** **N/A**  
**HAZNET**  
**CERS**

**Relative:**  
**Higher**

CERS HAZ WASTE:  
 Name: BEAR ALIGNMENT AND BRAKE  
 Address: 927 W 6TH ST  
 City,State,Zip: CORONA, CA 92882  
 Site ID: 569000  
 CERS ID: 10853887  
 CERS Description: Hazardous Waste Generator

**Actual:**  
**674 ft.**

HWTS:

Name: BEAR ALIGNMENT & BRAKE SERVICE  
 Address: 927 W 6TH ST  
 Address 2: Not reported



Map ID  
Direction  
Distance  
Elevation

MAP FINDINGS

Site

Database(s)

EDR ID Number  
EPA ID Number

**BEAR ALIGNMENT AND BRAKE (Continued)**

**S113026124**

City,State,Zip: CORONA, CA 92882  
EPA ID: CAL000013235  
Inactive Date: Not reported  
Create Date: 11/14/1989  
Last Act Date: Not reported  
Mailing Name: Not reported  
Mailing Address: 927 W 6TH ST  
Mailing Address 2: Not reported  
Mailing City,State,Zip: CORONA, CA 928823269  
Owner Name: TIM O'DONNELL  
Owner Address: 927 W 6TH ST  
Owner Address 2: Not reported  
Owner City,State,Zip: CORONA, CA 928823269  
Owner Phone: Not reported  
Owner Fax: Not reported  
Contact Name: SHERRIE CAPPELLANO  
Contact Address: 927 W 6TH ST  
Contact Address 2: Not reported  
City,State,Zip: CORONA, CA 92882  
Contact Phone: Not reported  
Contact Fax: Not reported  
Facility Status: Active  
Facility Type: PERMANENT  
Category: STATE  
Latitude: 33.876656  
Longitude: -117.578263

**HAZNET:**

Name: BEAR ALIGNMENT & BRAKE SERVICE  
Address: 927 W 6TH ST  
Address 2: Not reported  
City,State,Zip: CORONA, CA 928823269  
Contact: TIM O'DONNELL OWNER  
Telephone: 9097378820  
Mailing Name: Not reported  
Mailing Address: 927 W 6TH ST

Year: 2000  
Gepaid: CAL000013235  
TSD EPA ID: CAT000613927  
CA Waste Code: 134 - Aqueous solution with total organic residues less than 10 percent  
Disposal Method: H01 - Transfer Station  
Tons: 0.1008

Year: 1990  
Gepaid: CAL000013235  
TSD EPA ID: CAT080013352  
CA Waste Code: 135 - Unspecified aqueous solution  
Disposal Method: R01 - Recycler  
Tons: 0.2502

Year: 1988  
Gepaid: CAL000013235  
TSD EPA ID: CAD008302903  
CA Waste Code: 213 - Hydrocarbon solvents (benzene, hexane, Stoddard, Etc.)  
Disposal Method: R01 - Recycler

Map ID  
Direction  
Distance  
Elevation

MAP FINDINGS

Site

Database(s)

EDR ID Number  
EPA ID Number

**BEAR ALIGNMENT AND BRAKE (Continued)**

**S113026124**

Tons: 0.2001

Additional Info:

Year: 2000  
Gen EPA ID: CAL000013235

Shipment Date: 20000420  
Creation Date: 6/13/2000 0:00:00  
Receipt Date: 20000420  
Manifest ID: 99851758  
Trans EPA ID: ILD984908202  
Trans Name: Not reported  
Trans 2 EPA ID: Not reported  
Trans 2 Name: Not reported  
TSDf EPA ID: CAT000613927  
Trans Name: Not reported  
TSDf Alt EPA ID: Not reported  
TSDf Alt Name: Not reported  
Waste Code Description: 134 - Aqueous solution with <10% total organic residues  
RCRA Code: D039  
Meth Code: H01 - Transfer Station  
Quantity Tons: 0.1008  
Waste Quantity: 24  
Quantity Unit: G  
Additional Code 1: Not reported  
Additional Code 2: Not reported  
Additional Code 3: Not reported  
Additional Code 4: Not reported  
Additional Code 5: Not reported

CERS:

Name: BEAR ALIGNMENT AND BRAKE  
Address: 927 W 6TH ST  
City,State,Zip: CORONA, CA 92882  
Site ID: 569000  
CERS ID: 10853887  
CERS Description: Chemical Storage Facilities

Violations:

Site ID: 569000  
Site Name: Bear Alignment and Brake  
Violation Date: 04-06-2022  
Citation: HSC 6.95 25505(a)(4) - California Health and Safety Code, Chapter 6.95, Section(s) 25505(a)(4)  
Violation Description: Failure to provide initial and annual training to all employees in safety procedures in the event of a release or threatened release of a hazardous material or failure to document and maintain training records for a minimum of three years.  
Violation Notes: Returned to compliance on 06/06/2022. (1) Observation: Employee training records related to onsite hazardous materials and safety procedures not observed at the time of inspection. Corrective Action: Provide employee training records related to onsite hazardous materials and safety procedures. Records are to be maintained for no less than three years.  
Violation Division: Corona Fire Department  
Violation Program: HMRRP

Map ID  
Direction  
Distance  
Elevation

MAP FINDINGS

Site

Database(s)

EDR ID Number  
EPA ID Number

**BEAR ALIGNMENT AND BRAKE (Continued)**

**S113026124**

Violation Source: CERS,

Site ID: 569000  
Site Name: Bear Alignment and Brake  
Violation Date: 04-06-2022  
Citation: HSC 6.95 Multiple - California Health and Safety Code, Chapter 6.95, Section(s) Multiple

Violation Description: Business Plan Program - Administration/Documentation - General  
Violation Notes: Returned to compliance on 06/06/2022. 1) Observation: Current DEH Hazardous Materials permit and approved HMBP was not observed readily available onsite. Corrective Action: Obtain current DEH Hazardous Materials permit and approved HMBP and maintain readily available onsite. (2) Observation: Approved Site Map was not observed readily available onsite. Corrective Action: Maintain approved Site Map readily available onsite.

Violation Division: Corona Fire Department  
Violation Program: HMRRP  
Violation Source: CERS,

Site ID: 569000  
Site Name: Bear Alignment and Brake  
Violation Date: 04-06-2022  
Citation: HSC 6.95 Multiple - California Health and Safety Code, Chapter 6.95, Section(s) Multiple

Violation Description: Business Plan Program - Administration/Documentation - General  
Violation Notes: Returned to compliance on 06/06/2022. (1) Maintain safety data sheets (SDS) for the hazardous materials stored, used, or dispensed onsite.

Violation Division: Corona Fire Department  
Violation Program: HMRRP  
Violation Source: CERS,

Site ID: 569000  
Site Name: Bear Alignment and Brake  
Violation Date: 04-06-2022  
Citation: HSC 6.95 25505(c) - California Health and Safety Code, Chapter 6.95, Section(s) 25505(c)

Violation Description: Failure to have a business plan readily available to personnel of the business or the unified program facility with responsibilities for emergency response or training.

Violation Notes: Returned to compliance on 06/06/2022. (1) Observation: Hazardous Materials Business Plan (HMBP) has not been submitted for the current year. Corrective Action: Submit Hazardous Materials Business Plan (HMBP) for the current year.

Violation Division: Corona Fire Department  
Violation Program: HMRRP  
Violation Source: CERS,

Evaluation:  
Eval General Type: Compliance Evaluation Inspection  
Eval Date: 04-06-2022  
Violations Found: Yes  
Eval Type: Routine done by local agency  
Eval Notes: Not reported  
Eval Division: Corona Fire Department  
Eval Program: HMRRP  
Eval Source: CERS,

Map ID  
Direction  
Distance  
Elevation

MAP FINDINGS

Site

Database(s)

EDR ID Number  
EPA ID Number

**BEAR ALIGNMENT AND BRAKE (Continued)**

**S113026124**

Affiliation:

Affiliation Type Desc: Document Preparer  
Entity Name: Paul Angulo  
Entity Title: Not reported  
Affiliation Address: Not reported  
Affiliation City: Not reported  
Affiliation State: Not reported  
Affiliation Country: Not reported  
Affiliation Zip: Not reported  
Affiliation Phone: ,

Affiliation Type Desc: Environmental Contact  
Entity Name: Paul Angulo  
Entity Title: Not reported  
Affiliation Address: 927 W 6th St  
Affiliation City: Corona  
Affiliation State: CA  
Affiliation Country: Not reported  
Affiliation Zip: 92882  
Affiliation Phone: ,

Affiliation Type Desc: CUPA District  
Entity Name: Riverside Cnty Env Health  
Entity Title: Not reported  
Affiliation Address: 4065 County Circle Drive, Room 104  
Affiliation City: Riverside  
Affiliation State: CA  
Affiliation Country: Not reported  
Affiliation Zip: 92503  
Affiliation Phone: (951) 358-5055,

Affiliation Type Desc: Legal Owner  
Entity Name: Tim Odonnell  
Entity Title: Not reported  
Affiliation Address: 927 W 6TH STREET  
Affiliation City: Corona  
Affiliation State: CA  
Affiliation Country: United States  
Affiliation Zip: 92882  
Affiliation Phone: (951) 737-8820,

Affiliation Type Desc: Parent Corporation  
Entity Name: Bear Alignment and Brake  
Entity Title: Not reported  
Affiliation Address: Not reported  
Affiliation City: Not reported  
Affiliation State: Not reported  
Affiliation Country: Not reported  
Affiliation Zip: Not reported  
Affiliation Phone: ,

Affiliation Type Desc: Facility Mailing Address  
Entity Name: Mailing Address  
Entity Title: Not reported  
Affiliation Address: 927 W 6TH STREET  
Affiliation City: Corona  
Affiliation State: CA

Map ID  
 Direction  
 Distance  
 Elevation

MAP FINDINGS

Site

Database(s)

EDR ID Number  
 EPA ID Number

**BEAR ALIGNMENT AND BRAKE (Continued)**

**S113026124**

Affiliation Country: Not reported  
 Affiliation Zip: 92882  
 Affiliation Phone: ,

Affiliation Type Desc: Identification Signer  
 Entity Name: Paul Angulo  
 Entity Title: Manager  
 Affiliation Address: Not reported  
 Affiliation City: Not reported  
 Affiliation State: Not reported  
 Affiliation Country: Not reported  
 Affiliation Zip: Not reported  
 Affiliation Phone: ,

Affiliation Type Desc: Operator  
 Entity Name: Paul Angulo  
 Entity Title: Not reported  
 Affiliation Address: Not reported  
 Affiliation City: Not reported  
 Affiliation State: Not reported  
 Affiliation Country: Not reported  
 Affiliation Zip: Not reported  
 Affiliation Phone: (951) 733-5410,

Affiliation Type Desc: Property Owner  
 Entity Name: Tim Odonnell  
 Entity Title: Not reported  
 Affiliation Address: 927 W 6TH STREET  
 Affiliation City: Corona  
 Affiliation State: CA  
 Affiliation Country: United States  
 Affiliation Zip: 92882  
 Affiliation Phone: (951) 736-1800,

**L97**  
**South**  
**1/8-1/4**  
**0.235 mi.**  
**1242 ft.**

**BEAR ALIGNMENT & BRAKE SERVICE**  
**927 W 6TH ST**  
**CORONA, CA 92882**  
**Site 3 of 6 in cluster L**

**RCRA NonGen / NLR**    **1024786124**  
**CAL000013235**

**Relative:**  
**Higher**  
**Actual:**  
**674 ft.**

RCRA Listings:  
 Date Form Received by Agency: 19891114  
 Handler Name: Bear Alignment & Brake Service  
 Handler Address: 927 W 6TH ST  
 Handler City,State,Zip: CORONA, CA 92882-3269  
 EPA ID: CAL000013235  
 Contact Name: SHERRIE CAPPELLANO  
 Contact Address: 927 W 6TH ST  
 Contact City,State,Zip: CORONA, CA 92882  
 Contact Telephone: 951-737-8820  
 Contact Fax: 951-737-8822  
 Contact Email: SHERRIE@BEARALIGNMENTANDBRAKE.COM  
 Contact Title: Not reported  
 EPA Region: 09  
 Land Type: Not reported  
 Federal Waste Generator Description: Not a generator, verified  
 Non-Notifier: Not reported

Map ID  
 Direction  
 Distance  
 Elevation

MAP FINDINGS

Site

Database(s)

EDR ID Number  
 EPA ID Number

**BEAR ALIGNMENT & BRAKE SERVICE (Continued)**

**1024786124**

Biennial Report Cycle:	Not reported
Accessibility:	Not reported
Active Site Indicator:	Handler Activities
State District Owner:	Not reported
State District:	Not reported
Mailing Address:	927 W 6TH ST
Mailing City,State,Zip:	CORONA, CA 92882-3269
Owner Name:	Tim O'Donnell
Owner Type:	Other
Operator Name:	Sherrie Cappellano
Operator Type:	Other
Short-Term Generator Activity:	No
Importer Activity:	No
Mixed Waste Generator:	No
Transporter Activity:	No
Transfer Facility Activity:	No
Recycler Activity with Storage:	No
Small Quantity On-Site Burner Exemption:	No
Smelting Melting and Refining Furnace Exemption:	No
Underground Injection Control:	No
Off-Site Waste Receipt:	No
Universal Waste Indicator:	Yes
Universal Waste Destination Facility:	Yes
Federal Universal Waste:	No
Active Site State-Reg Handler:	---
Federal Facility Indicator:	Not reported
Hazardous Secondary Material Indicator:	N
Sub-Part K Indicator:	Not reported
2018 GPRA Permit Baseline:	Not on the Baseline
2018 GPRA Renewals Baseline:	Not on the Baseline
202 GPRA Corrective Action Baseline:	No
Subject to Corrective Action Universe:	No
Non-TSDFs Where RCRA CA has Been Imposed Universe:	No
Corrective Action Priority Ranking:	No NCAPS ranking
Environmental Control Indicator:	No
Institutional Control Indicator:	No
Human Exposure Controls Indicator:	N/A
Groundwater Controls Indicator:	N/A
Significant Non-Complier Universe:	No
Unaddressed Significant Non-Complier Universe:	No
Addressed Significant Non-Complier Universe:	No
Significant Non-Complier With a Compliance Schedule Universe:	No
Financial Assurance Required:	Not reported
Handler Date of Last Change:	20180905
Recognized Trader-Importer:	No
Recognized Trader-Exporter:	No
Importer of Spent Lead Acid Batteries:	No
Exporter of Spent Lead Acid Batteries:	No
Recycler Activity Without Storage:	No
Manifest Broker:	No
Sub-Part P Indicator:	No

Handler - Owner Operator:	
Owner/Operator Indicator:	Operator
Owner/Operator Name:	SHERRIE CAPPELLANO
Legal Status:	Other

Map ID  
Direction  
Distance  
Elevation

MAP FINDINGS

Site

Database(s)

EDR ID Number  
EPA ID Number

**BEAR ALIGNMENT & BRAKE SERVICE (Continued)**

**1024786124**

Date Became Current:	Not reported
Date Ended Current:	Not reported
Owner/Operator Address:	927 W 6TH ST
Owner/Operator City,State,Zip:	CORONA, CA 92882
Owner/Operator Telephone:	951-737-8820
Owner/Operator Telephone Ext:	Not reported
Owner/Operator Fax:	Not reported
Owner/Operator Email:	Not reported
Owner/Operator Indicator:	Owner
Owner/Operator Name:	TIM O'DONNELL
Legal Status:	Other
Date Became Current:	Not reported
Date Ended Current:	Not reported
Owner/Operator Address:	927 W 6TH ST
Owner/Operator City,State,Zip:	CORONA, CA 92882-3269
Owner/Operator Telephone:	951-737-8820
Owner/Operator Telephone Ext:	Not reported
Owner/Operator Fax:	Not reported
Owner/Operator Email:	Not reported

Historic Generators:

Receive Date:	19891114
Handler Name:	BEAR ALIGNMENT & BRAKE SERVICE
Federal Waste Generator Description:	Not a generator, verified
State District Owner:	Not reported
Large Quantity Handler of Universal Waste:	No
Recognized Trader Importer:	No
Recognized Trader Exporter:	No
Spent Lead Acid Battery Importer:	No
Spent Lead Acid Battery Exporter:	No
Current Record:	Yes
Non Storage Recycler Activity:	Not reported
Electronic Manifest Broker:	Not reported

List of NAICS Codes and Descriptions:

NAICS Code:	56299
NAICS Description:	ALL OTHER WASTE MANAGEMENT SERVICES

Facility Has Received Notices of Violations:

Violations:	No Violations Found
-------------	---------------------

Evaluation Action Summary:

Evaluations:	No Evaluations Found
--------------	----------------------

MAP FINDINGS

Map ID  
 Direction  
 Distance  
 Elevation

Site

Database(s)

EDR ID Number  
 EPA ID Number

**O98**      **WALGREENS #5183**      **RCRA-VSQG**      **1016954232**  
**SW**      **1107 W 6TH ST**  
**1/8-1/4**      **CORONA, CA 92882**  
**0.236 mi.**  
**1244 ft.**      **Site 1 of 4 in cluster O**

**Relative:**  
**Higher**  
**Actual:**  
**683 ft.**

RCRA Listings:  
 Date Form Received by Agency: 20140301  
 Handler Name: Walgreens #5183  
 Handler Address: W 6TH ST  
 Handler City,State,Zip: CORONA, CA 92882  
 EPA ID: CAL000323003  
 Contact Name: KARINA E ROMERO  
 Contact Address: GREY HAWKS CT STE 200  
 Contact City,State,Zip: CARLSBAD, CA 92010  
 Contact Telephone: 760-602-8887  
 Contact Fax: 760-918-4025  
 Contact Email: KROMERO@3ECOMPANY.COM  
 Contact Title: TECHNICAL PRJT SPECIALIST  
 EPA Region: 09  
 Land Type: Private  
 Federal Waste Generator Description: Conditionally Exempt Small Quantity Generator  
 Non-Notifier: Not reported  
 Biennial Report Cycle: 2013  
 Accessibility: Not reported  
 Active Site Indicator: Handler Activities  
 State District Owner: Not reported  
 State District: Not reported  
 Mailing Address: GREY HAWKS CT STE 200  
 Mailing City,State,Zip: CARLSBAD, CA 92010  
 Owner Name: Waltrust Properties  
 Owner Type: Private  
 Operator Name: Walgreen Co  
 Operator Type: Private  
 Short-Term Generator Activity: No  
 Importer Activity: No  
 Mixed Waste Generator: No  
 Transporter Activity: No  
 Transfer Facility Activity: No  
 Recycler Activity with Storage: No  
 Small Quantity On-Site Burner Exemption: No  
 Smelting Melting and Refining Furnace Exemption: No  
 Underground Injection Control: No  
 Off-Site Waste Receipt: No  
 Universal Waste Indicator: No  
 Universal Waste Destination Facility: No  
 Federal Universal Waste: No  
 Active Site State-Reg Handler: ---  
 Federal Facility Indicator: Not reported  
 Hazardous Secondary Material Indicator: NN  
 Sub-Part K Indicator: Not reported  
 2018 GPRC Permit Baseline: Not on the Baseline  
 2018 GPRC Renewals Baseline: Not on the Baseline  
 202 GPRC Corrective Action Baseline: No  
 Subject to Corrective Action Universe: No  
 Non-TSDFs Where RCRA CA has Been Imposed Universe: No  
 Corrective Action Priority Ranking: No NCAPS ranking  
 Environmental Control Indicator: No  
 Institutional Control Indicator: No



Map ID  
Direction  
Distance  
Elevation

MAP FINDINGS

Site

Database(s)

EDR ID Number  
EPA ID Number

**WALGREENS #5183 (Continued)**

**1016954232**

Human Exposure Controls Indicator:	N/A
Groundwater Controls Indicator:	N/A
Significant Non-Complier Universe:	No
Unaddressed Significant Non-Complier Universe:	No
Addressed Significant Non-Complier Universe:	No
Significant Non-Complier With a Compliance Schedule Universe:	No
Financial Assurance Required:	Not reported
Handler Date of Last Change:	20141120
Recognized Trader-Importer:	No
Recognized Trader-Exporter:	No
Importer of Spent Lead Acid Batteries:	No
Exporter of Spent Lead Acid Batteries:	No
Recycler Activity Without Storage:	Not reported
Manifest Broker:	Not reported
Sub-Part P Indicator:	No

Biennial: List of Years

Year: 2013

[Click Here for Biennial Reporting System Data:](#)

Hazardous Waste Summary:

Waste Code:	D001
Waste Description:	Ignitable Waste
Waste Code:	D002
Waste Description:	Corrosive Waste
Waste Code:	D007
Waste Description:	Chromium
Waste Code:	D009
Waste Description:	Mercury
Waste Code:	D010
Waste Description:	Selenium
Waste Code:	D024
Waste Description:	M-Cresol
Waste Code:	P001
Waste Description:	2h-1-Benzopyran-2-One, 4-Hydroxy-3-(3-Oxo-1-Phenylbutyl)-, & Salts, When Present At Concentrations Greater Than 0.3% (Or) Warfarin, & Salts, When Present At Concentrations Greater Than 0.3%
Waste Code:	P075
Waste Description:	Nicotine, & Salts (Or) Pyridine, 3-(1-Methyl-2-Pyrrolidinyl)-,(S)-, & Salts
Waste Code:	U034
Waste Description:	Acetaldehyde, Trichloro- (Or) Chloral
Waste Code:	U165
Waste Description:	Naphthalene

Map ID  
Direction  
Distance  
Elevation

MAP FINDINGS

Site

Database(s)

EDR ID Number  
EPA ID Number

**WALGREENS #5183 (Continued)**

**1016954232**

Handler - Owner Operator:

Owner/Operator Indicator: Owner  
Owner/Operator Name: WALTRUST PROPERTIES  
Legal Status: Private  
Date Became Current: 20050902  
Date Ended Current: Not reported  
Owner/Operator Address: 300 WILMOT RD  
Owner/Operator City,State,Zip: DEERFIELD, IL 60015  
Owner/Operator Telephone: 847-315-4139  
Owner/Operator Telephone Ext: Not reported  
Owner/Operator Fax: Not reported  
Owner/Operator Email: Not reported

Owner/Operator Indicator: Operator  
Owner/Operator Name: WALGREEN CO  
Legal Status: Private  
Date Became Current: 20050902  
Date Ended Current: Not reported  
Owner/Operator Address: Not reported  
Owner/Operator City,State,Zip: Not reported  
Owner/Operator Telephone: Not reported  
Owner/Operator Telephone Ext: Not reported  
Owner/Operator Fax: Not reported  
Owner/Operator Email: Not reported

Historic Generators:

Receive Date: 20140301  
Handler Name: WALGREENS #5183  
Federal Waste Generator Description: Conditionally Exempt Small Quantity Generator  
State District Owner: Not reported  
Large Quantity Handler of Universal Waste: No  
Recognized Trader Importer: No  
Recognized Trader Exporter: No  
Spent Lead Acid Battery Importer: No  
Spent Lead Acid Battery Exporter: No  
Current Record: Yes  
Non Storage Recycler Activity: Not reported  
Electronic Manifest Broker: Not reported

List of NAICS Codes and Descriptions:

NAICS Code: 44611  
NAICS Description: PHARMACIES AND DRUG STORES

Facility Has Received Notices of Violations:

Violations: No Violations Found

Evaluation Action Summary:

Evaluations: No Evaluations Found

Map ID  
 Direction  
 Distance  
 Elevation

MAP FINDINGS

Site

Database(s)

EDR ID Number  
 EPA ID Number

**O99**  
**SW**  
**1/8-1/4**  
**0.236 mi.**  
**1244 ft.**

**6TH ST CHEVRON SERVICE**  
**1107 W 6TH ST**  
**CORONA, CA 92882**  
**Site 2 of 4 in cluster O**

**RCRA-SQG** 1000132267  
**FINDS** CAD981660004  
**ECHO**

**Relative:**  
**Higher**  
**Actual:**  
**683 ft.**

RCRA Listings:	19960901
Date Form Received by Agency:	6th St Chevron Service
Handler Name:	1107 W 6TH ST
Handler Address:	CORONA, CA 92882
Handler City,State,Zip:	CAD981660004
EPA ID:	Not reported
Contact Name:	Not reported
Contact Address:	Not reported
Contact City,State,Zip:	Not reported
Contact Telephone:	Not reported
Contact Fax:	Not reported
Contact Email:	Not reported
Contact Title:	Not reported
EPA Region:	09
Land Type:	Not reported
Federal Waste Generator Description:	Small Quantity Generator
Non-Notifier:	Not reported
Biennial Report Cycle:	Not reported
Accessibility:	Not reported
Active Site Indicator:	Handler Activities
State District Owner:	Ca
State District:	4
Mailing Address:	1107 W 6TH ST
Mailing City,State,Zip:	CORONA, CA 92882
Owner Name:	Not reported
Owner Type:	Not reported
Operator Name:	Not Required
Operator Type:	Private
Short-Term Generator Activity:	No
Importer Activity:	No
Mixed Waste Generator:	No
Transporter Activity:	No
Transfer Facility Activity:	No
Recycler Activity with Storage:	No
Small Quantity On-Site Burner Exemption:	No
Smelting Melting and Refining Furnace Exemption:	No
Underground Injection Control:	No
Off-Site Waste Receipt:	No
Universal Waste Indicator:	No
Universal Waste Destination Facility:	No
Federal Universal Waste:	No
Active Site State-Reg Handler:	---
Federal Facility Indicator:	Not reported
Hazardous Secondary Material Indicator:	NN
Sub-Part K Indicator:	Not reported
2018 GPRC Permit Baseline:	Not on the Baseline
2018 GPRC Renewals Baseline:	Not on the Baseline
202 GPRC Corrective Action Baseline:	No
Subject to Corrective Action Universe:	No
Non-TSDFs Where RCRA CA has Been Imposed Universe:	No
Corrective Action Priority Ranking:	No NCAPS ranking
Environmental Control Indicator:	No
Institutional Control Indicator:	No

Map ID  
Direction  
Distance  
Elevation

MAP FINDINGS

Site

Database(s)

EDR ID Number  
EPA ID Number

**6TH ST CHEVRON SERVICE (Continued)**

**1000132267**

Human Exposure Controls Indicator:	N/A
Groundwater Controls Indicator:	N/A
Significant Non-Complier Universe:	No
Unaddressed Significant Non-Complier Universe:	No
Addressed Significant Non-Complier Universe:	No
Significant Non-Complier With a Compliance Schedule Universe:	No
Financial Assurance Required:	Not reported
Handler Date of Last Change:	20020627
Recognized Trader-Importer:	No
Recognized Trader-Exporter:	No
Importer of Spent Lead Acid Batteries:	No
Exporter of Spent Lead Acid Batteries:	No
Recycler Activity Without Storage:	Not reported
Manifest Broker:	Not reported
Sub-Part P Indicator:	No

Handler - Owner Operator:

Owner/Operator Indicator:	Owner
Owner/Operator Name:	ARLENE EMLEY
Legal Status:	Private
Date Became Current:	Not reported
Date Ended Current:	Not reported
Owner/Operator Address:	NOT REQUIRED
Owner/Operator City,State,Zip:	NOT REQUIRED, ME 99999
Owner/Operator Telephone:	415-555-1212
Owner/Operator Telephone Ext:	Not reported
Owner/Operator Fax:	Not reported
Owner/Operator Email:	Not reported

Owner/Operator Indicator:	Operator
Owner/Operator Name:	NOT REQUIRED
Legal Status:	Private
Date Became Current:	Not reported
Date Ended Current:	Not reported
Owner/Operator Address:	NOT REQUIRED
Owner/Operator City,State,Zip:	NOT REQUIRED, ME 99999
Owner/Operator Telephone:	415-555-1212
Owner/Operator Telephone Ext:	Not reported
Owner/Operator Fax:	Not reported
Owner/Operator Email:	Not reported

Historic Generators:

Receive Date:	19960901
Handler Name:	6TH ST CHEVRON SERVICE
Federal Waste Generator Description:	Small Quantity Generator
State District Owner:	Ca
Large Quantity Handler of Universal Waste:	No
Recognized Trader Importer:	No
Recognized Trader Exporter:	No
Spent Lead Acid Battery Importer:	No
Spent Lead Acid Battery Exporter:	No
Current Record:	Yes
Non Storage Recycler Activity:	Not reported
Electronic Manifest Broker:	Not reported

Map ID  
Direction  
Distance  
Elevation

MAP FINDINGS

Site

Database(s)

EDR ID Number  
EPA ID Number

**6TH ST CHEVRON SERVICE (Continued)**

**1000132267**

Receive Date: 19861114  
Handler Name: 6TH ST CHEVRON SERVICE  
Federal Waste Generator Description: Large Quantity Generator  
State District Owner: Ca  
Large Quantity Handler of Universal Waste: No  
Recognized Trader Importer: No  
Recognized Trader Exporter: No  
Spent Lead Acid Battery Importer: No  
Spent Lead Acid Battery Exporter: No  
Current Record: No  
Non Storage Recycler Activity: Not reported  
Electronic Manifest Broker: Not reported

List of NAICS Codes and Descriptions:

NAICS Codes: No NAICS Codes Found

Has the Facility Received Notices of Violations:

Found Violation: No  
Agency Which Determined Violation: Not reported  
Violation Short Description: Not reported  
Date Violation was Determined: Not reported  
Actual Return to Compliance Date: Not reported  
Return to Compliance Qualifier: Not reported  
Violation Responsible Agency: Not reported  
Scheduled Compliance Date: Not reported  
Enforcement Identifier: Not reported  
Date of Enforcement Action: Not reported  
Enforcement Responsible Agency: Not reported  
Enforcement Docket Number: Not reported  
Enforcement Attorney: Not reported  
Corrective Action Component: Not reported  
Appeal Initiated Date: Not reported  
Appeal Resolution Date: Not reported  
Disposition Status Date: Not reported  
Disposition Status: Not reported  
Disposition Status Description: Not reported  
Consent/Final Order Sequence Number: Not reported  
Consent/Final Order Respondent Name: Not reported  
Consent/Final Order Lead Agency: Not reported  
Enforcement Type: Not reported  
Enforcement Responsible Person: Not reported  
Enforcement Responsible Sub-Organization: Not reported  
SEP Sequence Number: Not reported  
SEP Expenditure Amount: Not reported  
SEP Scheduled Completion Date: Not reported  
SEP Actual Date: Not reported  
SEP Defaulted Date: Not reported  
SEP Type: Not reported  
SEP Type Description: Not reported  
Proposed Amount: Not reported  
Final Monetary Amount: Not reported  
Paid Amount: Not reported  
Final Count: Not reported  
Final Amount: Not reported

Map ID  
Direction  
Distance  
Elevation

MAP FINDINGS

Site

Database(s)

EDR ID Number  
EPA ID Number

**6TH ST CHEVRON SERVICE (Continued)**

**1000132267**

Evaluation Action Summary:

Evaluation Date:	19920828
Evaluation Responsible Agency:	State Contractor/Grantee
Found Violation:	No
Evaluation Type Description:	COMPLIANCE EVALUATION INSPECTION
Evaluation Responsible Person Identifier:	R9
Evaluation Responsible Sub-Organization:	Not reported
Actual Return to Compliance Date:	Not reported
Scheduled Compliance Date:	Not reported
Date of Request:	Not reported
Date Response Received:	Not reported
Request Agency:	Not reported
Former Citation:	Not reported

FINDS:

Registry ID: 110055785654

[Click Here for FRS Facility Detail Report:](#)

Environmental Interest/Information System:

The California Environmental Reporting System (CERS) is a statewide web-based user and information exchange system to support over 140,000 regulated businesses and over 130 local agencies in electronically collecting and reporting significant hazardous materials, hazardous waste and compliance and enforcement data as mandated by California law. Under oversight by Cal/EPA, certified local governing agencies (Unified Program Agencies - UPAs) consolidate, coordinate and provide consistent regulatory activities for six state and federal environmental programs.

All generators and treatment, storage, and disposal (TSD) facilities who handle hazardous waste are required to report to the EPA Administrator at least once every two years. The data collected is used to create the National Biennial Resource Conservation and Recovery Act (RCRA) Hazardous Waste Report. This data is processed within the RCRA Information (RCRAInfo) database

The California Environmental Protection Agency (CalEPA) has recently implemented a new data warehouse system (nSite). This data warehouse combines and merges facility and site information from five different systems managed within CalEPA. The five systems are: California Environmental Reporting System (CERS), EnviroStor, GeoTracker, California Integrated Water Quality System (CIWQS), and Toxic Release Inventory (TRI).

The Resource Conservation and Recovery Act Information System (RCRAInfo) is EPA's comprehensive information system in support of the Resource Conservation and Recovery Act (RCRA) of 1976 and the Hazardous and Solid Waste Amendments (HSWA) of 1984. It tracks many types of information about generators, transporters, treaters, storers, and disposers of hazardous waste.

[Click this hyperlink](#) while viewing on your computer to access additional FINDS: detail in the EDR Site Report.

ECHO:

Envid:	1000132267
Registry ID:	110055785654
DFR URL:	<a href="http://echo.epa.gov/detailed-facility-report?fid=110055785654">http://echo.epa.gov/detailed-facility-report?fid=110055785654</a>

Map ID  
Direction  
Distance  
Elevation

MAP FINDINGS

Site

Database(s)

EDR ID Number  
EPA ID Number

**6TH ST CHEVRON SERVICE (Continued)**

**1000132267**

Name: WALGREENS #5183  
Address: 1107 W 6TH ST  
City,State,Zip: CORONA, CA 92882

**O100**  
**SW**  
**1/8-1/4**  
**0.236 mi.**  
**1244 ft.**

**98573**  
**1107 W 6TH ST**  
**CORONA, CA 91720**  
**Site 3 of 4 in cluster O**

**HIST UST** **U001569061**  
**N/A**

**Relative:**  
**Higher**

**Actual:**  
**683 ft.**

HIST UST:  
Name: 98573  
Address: 1107 W 6TH ST  
City,State,Zip: CORONA, CA 91720  
File Number: Not reported  
URL: Not reported  
Region: STATE  
Facility ID: 00000063117  
Facility Type: Gas Station  
Other Type: Not reported  
Contact Name: SANDERS,CHARLES T  
Telephone: 7147372503  
Owner Name: CHEVRON U.S.A. INC.  
Owner Address: 575 MARKET  
Owner City,St,Zip: SAN FRANCISCO, CA 94105  
Total Tanks: 0004

Tank Num: 001  
Container Num: 1  
Year Installed: 1968  
Tank Capacity: 00005000  
Tank Used for: PRODUCT  
Type of Fuel: Not reported  
Container Construction Thickness: 0000250  
Leak Detection: Stock Inventor

Tank Num: 002  
Container Num: 2  
Year Installed: 1968  
Tank Capacity: 00010000  
Tank Used for: PRODUCT  
Type of Fuel: Not reported  
Container Construction Thickness: 0000250  
Leak Detection: Stock Inventor

Tank Num: 003  
Container Num: 3  
Year Installed: 1968  
Tank Capacity: 00010000  
Tank Used for: PRODUCT  
Type of Fuel: Not reported  
Container Construction Thickness: 0000250  
Leak Detection: Stock Inventor

Tank Num: 004  
Container Num: 4  
Year Installed: 1968  
Tank Capacity: 00001000

Map ID  
Direction  
Distance  
Elevation

MAP FINDINGS

Site

Database(s)

EDR ID Number  
EPA ID Number

**98573 (Continued)**

**U001569061**

Tank Used for: WASTE  
Type of Fuel: Not reported  
Container Construction Thickness: 0000130  
Leak Detection: Stock Inventor

**O101**  
**SW**  
**1/8-1/4**  
**0.236 mi.**  
**1244 ft.**

**CHEVRON #98573**  
**1107 W SIXTH ST**  
**CORONA, CA 91720**

**SWEEPS UST**  
**HIST UST**  
**CA FID UST**

**S101631086**  
**N/A**

**Site 4 of 4 in cluster O**

**Relative:**  
**Higher**  
**Actual:**  
**683 ft.**

**SWEEPS UST:**  
Name: CHEVRON #98573  
Address: 1107 W SIXTH ST  
City: CORONA  
Status: Active  
Comp Number: 63117  
Number: 1  
Board Of Equalization: 44-018452  
Referral Date: 10-28-92  
Action Date: 10-28-92  
Created Date: 02-29-88  
Owner Tank Id: 000290  
SWRCB Tank Id: 33-000-063117-000001  
Tank Status: A  
Capacity: 5000  
Active Date: 10-28-92  
Tank Use: M.V. FUEL  
STG: P  
Content: REG UNLEADED  
Number Of Tanks: 4

Name: CHEVRON #98573  
Address: 1107 W SIXTH ST  
City: CORONA  
Status: Active  
Comp Number: 63117  
Number: 1  
Board Of Equalization: 44-018452  
Referral Date: 10-28-92  
Action Date: 10-28-92  
Created Date: 02-29-88  
Owner Tank Id: 000290  
SWRCB Tank Id: 33-000-063117-000002  
Tank Status: A  
Capacity: 10000  
Active Date: 10-28-92  
Tank Use: M.V. FUEL  
STG: P  
Content: REG UNLEADED  
Number Of Tanks: Not reported

Name: CHEVRON #98573  
Address: 1107 W SIXTH ST  
City: CORONA  
Status: Active  
Comp Number: 63117  
Number: 1



Map ID  
Direction  
Distance  
Elevation

MAP FINDINGS

Site

Database(s)

EDR ID Number  
EPA ID Number

**CHEVRON #98573 (Continued)**

**S101631086**

Board Of Equalization: 44-018452  
Referral Date: 10-28-92  
Action Date: 10-28-92  
Created Date: 02-29-88  
Owner Tank Id: 000290  
SWRCB Tank Id: 33-000-063117-000003  
Tank Status: A  
Capacity: 10000  
Active Date: 10-28-92  
Tank Use: M.V. FUEL  
STG: P  
Content: MID GRADE UN  
Number Of Tanks: Not reported

Name: CHEVRON #98573  
Address: 1107 W SIXTH ST  
City: CORONA  
Status: Active  
Comp Number: 63117  
Number: 1  
Board Of Equalization: 44-018452  
Referral Date: 10-28-92  
Action Date: 10-28-92  
Created Date: 02-29-88  
Owner Tank Id: 000290  
SWRCB Tank Id: 33-000-063117-000004  
Tank Status: A  
Capacity: 1000  
Active Date: 10-28-92  
Tank Use: OIL  
STG: W  
Content: WASTE OIL  
Number Of Tanks: Not reported

**HIST UST:**

Name: 98573  
Address: 1107 W SIXTH ST  
City,State,Zip: CORONA, CA 91720  
File Number: 0001f4e1  
URL: <https://documents.geotracker.waterboards.ca.gov/ustpdfs/pdf/0001f4e1.pdf>  
Region: Not reported  
Facility ID: Not reported  
Facility Type: Not reported  
Other Type: Not reported  
Contact Name: Not reported  
Telephone: Not reported  
Owner Name: Not reported  
Owner Address: Not reported  
Owner City,St,Zip: Not reported  
Total Tanks: Not reported  
  
Tank Num: Not reported  
Container Num: Not reported  
Year Installed: Not reported  
Tank Capacity: Not reported  
Tank Used for: Not reported  
Type of Fuel: Not reported

Map ID  
Direction  
Distance  
Elevation

MAP FINDINGS

Site

Database(s)

EDR ID Number  
EPA ID Number

**CHEVRON #98573 (Continued)**

**S101631086**

Container Construction Thickness: Not reported  
Leak Detection: Not reported

Click here for Geo Tracker PDF:

CA FID UST:

Facility ID: 33002525  
Regulated By: UTNKA  
Regulated ID: 00063117  
Cortese Code: Not reported  
SIC Code: Not reported  
Facility Phone: 7147372503  
Mail To: Not reported  
Mailing Address: P O BOX 2833  
Mailing Address 2: Not reported  
Mailing City,St,Zip: CORONA 91720  
Contact: Not reported  
Contact Phone: Not reported  
DUNs Number: Not reported  
NPDES Number: Not reported  
EPA ID: Not reported  
Comments: Not reported  
Status: Active

102  
WSW  
1/8-1/4  
0.241 mi.  
1270 ft.

**CORONA DEL REY APARTMENTS**  
**345 MAGDALENA CIRCLE**  
**CORONA, CA 92882**

**RCRA NonGen / NLR 1027074491**  
**CAC003146172**

**Relative:**  
**Higher**  
**Actual:**  
**671 ft.**

RCRA Listings:  
Date Form Received by Agency: 20211101  
Handler Name: Corona Del Rey Apartments  
Handler Address: 345 MAGDALENA CIRCLE  
Handler City,State,Zip: CORONA, CA 92882  
EPA ID: CAC003146172  
Contact Name: DALIA CONCHAS  
Contact Address: 9421 HAVEN AVENUE  
Contact City,State,Zip: RANCHO CUCAMONGA, CA 91730  
Contact Telephone: 951-278-3245  
Contact Fax: Not reported  
Contact Email: DCONCHAS@NATIONALCORE.ORG  
Contact Title: Not reported  
EPA Region: 09  
Land Type: Not reported  
Federal Waste Generator Description: Not a generator, verified  
Non-Notifier: Not reported  
Biennial Report Cycle: Not reported  
Accessibility: Not reported  
Active Site Indicator: Not reported  
State District Owner: Not reported  
State District: Not reported  
Mailing Address: 9421 HAVEN AVENUE  
Mailing City,State,Zip: RANCHO CUCAMONGA, CA 91730  
Owner Name: Corona Del Rey Apartments  
Owner Type: Other  
Operator Name: Dalia Conchas

Map ID  
 Direction  
 Distance  
 Elevation

MAP FINDINGS

Site

Database(s)

EDR ID Number  
 EPA ID Number

**CORONA DEL REY APARTMENTS (Continued)**

**1027074491**

Operator Type:	Other
Short-Term Generator Activity:	No
Importer Activity:	No
Mixed Waste Generator:	No
Transporter Activity:	No
Transfer Facility Activity:	No
Recycler Activity with Storage:	No
Small Quantity On-Site Burner Exemption:	No
Smelting Melting and Refining Furnace Exemption:	No
Underground Injection Control:	No
Off-Site Waste Receipt:	No
Universal Waste Indicator:	No
Universal Waste Destination Facility:	No
Federal Universal Waste:	No
Active Site State-Reg Handler:	---
Federal Facility Indicator:	Not reported
Hazardous Secondary Material Indicator:	N
Sub-Part K Indicator:	Not reported
2018 GPRC Permit Baseline:	Not on the Baseline
2018 GPRC Renewals Baseline:	Not on the Baseline
202 GPRC Corrective Action Baseline:	No
Subject to Corrective Action Universe:	No
Non-TSDFs Where RCRA CA has Been Imposed Universe:	No
Corrective Action Priority Ranking:	No NCAPS ranking
Environmental Control Indicator:	No
Institutional Control Indicator:	No
Human Exposure Controls Indicator:	N/A
Groundwater Controls Indicator:	N/A
Significant Non-Complier Universe:	No
Unaddressed Significant Non-Complier Universe:	No
Addressed Significant Non-Complier Universe:	No
Significant Non-Complier With a Compliance Schedule Universe:	No
Financial Assurance Required:	Not reported
Handler Date of Last Change:	20211101
Recognized Trader-Importer:	No
Recognized Trader-Exporter:	No
Importer of Spent Lead Acid Batteries:	No
Exporter of Spent Lead Acid Batteries:	No
Recycler Activity Without Storage:	No
Manifest Broker:	No
Sub-Part P Indicator:	No

Handler - Owner Operator:

Owner/Operator Indicator:	Owner
Owner/Operator Name:	CORONA DEL REY APARTMENTS
Legal Status:	Other
Date Became Current:	Not reported
Date Ended Current:	Not reported
Owner/Operator Address:	9421 HAVEN AVENUE
Owner/Operator City,State,Zip:	RANCHO CUCAMONGA, CA 91730
Owner/Operator Telephone:	951-278-3245
Owner/Operator Telephone Ext:	Not reported
Owner/Operator Fax:	Not reported
Owner/Operator Email:	Not reported

Owner/Operator Indicator:	Operator
---------------------------	----------

Map ID  
Direction  
Distance  
Elevation

MAP FINDINGS

Site

Database(s)

EDR ID Number  
EPA ID Number

**CORONA DEL REY APARTMENTS (Continued)**

**1027074491**

Owner/Operator Name: DALIA CONCHAS  
Legal Status: Other  
Date Became Current: Not reported  
Date Ended Current: Not reported  
Owner/Operator Address: 9421 HAVEN AVENUE  
Owner/Operator City,State,Zip: RANCHO CUCAMONGA, CA 91730  
Owner/Operator Telephone: 951-278-3245  
Owner/Operator Telephone Ext: Not reported  
Owner/Operator Fax: Not reported  
Owner/Operator Email: Not reported

Historic Generators:

Receive Date: 20211101  
Handler Name: CORONA DEL REY APARTMENTS  
Federal Waste Generator Description: Not a generator, verified  
State District Owner: Not reported  
Large Quantity Handler of Universal Waste: No  
Recognized Trader Importer: No  
Recognized Trader Exporter: No  
Spent Lead Acid Battery Importer: No  
Spent Lead Acid Battery Exporter: No  
Current Record: Yes  
Non Storage Recycler Activity: No  
Electronic Manifest Broker: No

List of NAICS Codes and Descriptions:

NAICS Code: 56299  
NAICS Description: ALL OTHER WASTE MANAGEMENT SERVICES

Facility Has Received Notices of Violations:

Violations: No Violations Found

Evaluation Action Summary:

Evaluations: No Evaluations Found

L103  
SSW  
1/8-1/4  
0.242 mi.  
1278 ft.

**BIG O TIRES**  
**1006 W 6TH ST**  
**CORONA, CA 92882**  
**Site 4 of 6 in cluster L**

**RCRA NonGen / NLR** 1000708815  
**FINDS** CAD983605072  
**ECHO**

**Relative:**  
**Higher**  
**Actual:**  
**677 ft.**

RCRA Listings:  
Date Form Received by Agency: 19920909  
Handler Name: Big O Tires  
Handler Address: 1006 W 6TH ST  
Handler City,State,Zip: CORONA, CA 92882  
EPA ID: CAD983605072  
Contact Name: FRANK BENSON  
Contact Address: 1006 W 6TH ST  
Contact City,State,Zip: CORONA, CA 91720  
Contact Telephone: 714-735-2430  
Contact Fax: Not reported  
Contact Email: Not reported  
Contact Title: Not reported  
EPA Region: 09

Map ID  
 Direction  
 Distance  
 Elevation

MAP FINDINGS

Site

Database(s)

EDR ID Number  
 EPA ID Number

**BIG O TIRES (Continued)**

**1000708815**

Land Type:	Private
Federal Waste Generator Description:	Not a generator, verified
Non-Notifier:	Not reported
Biennial Report Cycle:	Not reported
Accessibility:	Not reported
Active Site Indicator:	Not reported
State District Owner:	Not reported
State District:	Not reported
Mailing Address:	1006 W 6TH ST
Mailing City, State, Zip:	CORONA, CA 92882
Owner Name:	Frank Benson
Owner Type:	Private
Operator Name:	Not reported
Operator Type:	Not reported
Short-Term Generator Activity:	No
Importer Activity:	No
Mixed Waste Generator:	No
Transporter Activity:	No
Transfer Facility Activity:	No
Recycler Activity with Storage:	No
Small Quantity On-Site Burner Exemption:	No
Smelting Melting and Refining Furnace Exemption:	No
Underground Injection Control:	No
Off-Site Waste Receipt:	No
Universal Waste Indicator:	No
Universal Waste Destination Facility:	No
Federal Universal Waste:	No
Active Site State-Reg Handler:	---
Federal Facility Indicator:	Not reported
Hazardous Secondary Material Indicator:	NN
Sub-Part K Indicator:	Not reported
2018 GPRC Permit Baseline:	Not on the Baseline
2018 GPRC Renewals Baseline:	Not on the Baseline
202 GPRC Corrective Action Baseline:	No
Subject to Corrective Action Universe:	No
Non-TSDFs Where RCRA CA has Been Imposed Universe:	No
Corrective Action Priority Ranking:	No NCAPS ranking
Environmental Control Indicator:	No
Institutional Control Indicator:	No
Human Exposure Controls Indicator:	N/A
Groundwater Controls Indicator:	N/A
Significant Non-Complier Universe:	No
Unaddressed Significant Non-Complier Universe:	No
Addressed Significant Non-Complier Universe:	No
Significant Non-Complier With a Compliance Schedule Universe:	No
Financial Assurance Required:	Not reported
Handler Date of Last Change:	20020627
Recognized Trader-Importer:	No
Recognized Trader-Exporter:	No
Importer of Spent Lead Acid Batteries:	No
Exporter of Spent Lead Acid Batteries:	No
Recycler Activity Without Storage:	Not reported
Manifest Broker:	Not reported
Sub-Part P Indicator:	No

Map ID  
Direction  
Distance  
Elevation

MAP FINDINGS

Site

Database(s)

EDR ID Number  
EPA ID Number

**BIG O TIRES (Continued)**

**1000708815**

Handler - Owner Operator:

Owner/Operator Indicator:	Owner
Owner/Operator Name:	FRANK BENSON
Legal Status:	Private
Date Became Current:	Not reported
Date Ended Current:	Not reported
Owner/Operator Address:	1006 W 6TH ST
Owner/Operator City,State,Zip:	CORONA, CA 91719
Owner/Operator Telephone:	714-735-2430
Owner/Operator Telephone Ext:	Not reported
Owner/Operator Fax:	Not reported
Owner/Operator Email:	Not reported

Historic Generators:

Receive Date:	19920909
Handler Name:	BIG O TIRES
Federal Waste Generator Description:	Not a generator, verified
State District Owner:	Not reported
Large Quantity Handler of Universal Waste:	No
Recognized Trader Importer:	No
Recognized Trader Exporter:	No
Spent Lead Acid Battery Importer:	No
Spent Lead Acid Battery Exporter:	No
Current Record:	Yes
Non Storage Recycler Activity:	Not reported
Electronic Manifest Broker:	Not reported

List of NAICS Codes and Descriptions:

NAICS Codes:	No NAICS Codes Found
--------------	----------------------

Facility Has Received Notices of Violations:

Violations:	No Violations Found
-------------	---------------------

Evaluation Action Summary:

Evaluations:	No Evaluations Found
--------------	----------------------

FINDS:

Registry ID:	110008282321
--------------	--------------

[Click Here for FRS Facility Detail Report:](#)

Environmental Interest/Information System:

The Resource Conservation and Recovery Act Information System (RCRAInfo) is EPA's comprehensive information system in support of the Resource Conservation and Recovery Act (RCRA) of 1976 and the Hazardous and Solid Waste Amendments (HSWA) of 1984. It tracks many types of information about generators, transporters, treaters, storers, and disposers of hazardous waste.

[Click this hyperlink](#) while viewing on your computer to access additional FINDS: detail in the EDR Site Report.

ECHO:

Envid:	1000708815
--------	------------

Map ID  
 Direction  
 Distance  
 Elevation

MAP FINDINGS

EDR ID Number  
 EPA ID Number

---

**BIG O TIRES (Continued)**

**1000708815**

Registry ID: 110008282321  
 DFR URL: <http://echo.epa.gov/detailed-facility-report?fid=110008282321>  
 Name: BIG O TIRES  
 Address: 1006 W 6TH ST  
 City,State,Zip: CORONA, CA 92882

**L104**  
**SSW**  
**1/8-1/4**  
**0.243 mi.**  
**1282 ft.**

**SOUTHLAND TIRE & SERVICE INC DBA BIG O TIRES #5845**  
**1002 W 6TH ST**  
**CORONA, CA 92882**

**RCRA NonGen / NLR** **1024849830**  
**CAL000406902**

**Site 5 of 6 in cluster L**

**Relative:**  
**Higher**  
**Actual:**  
**677 ft.**

RCRA Listings:  
 Date Form Received by Agency: 20150515  
 Handler Name: Southland Tire & Service Inc Dba Big O Tires #5845  
 Handler Address: 1002 W 6TH ST  
 Handler City,State,Zip: CORONA, CA 92882  
 EPA ID: CAL000406902  
 Contact Name: LESLIE LOPEZ  
 Contact Address: 10934 PORTAL DR  
 Contact City,State,Zip: LOS ALAMITOS, CA 90720  
 Contact Telephone: 714-236-0715  
 Contact Fax: 562-265-1227  
 Contact Email: LLOPEZ@GWBIGO.COM  
 Contact Title: Not reported  
 EPA Region: 09  
 Land Type: Not reported  
 Federal Waste Generator Description: Not a generator, verified  
 Non-Notifier: Not reported  
 Biennial Report Cycle: Not reported  
 Accessibility: Not reported  
 Active Site Indicator: Handler Activities  
 State District Owner: Not reported  
 State District: Not reported  
 Mailing Address: 10934 PORTAL DR  
 Mailing City,State,Zip: LOS ALAMITOS, CA 90720-2519  
 Owner Name: Southland Tire & Services Inc  
 Owner Type: Other  
 Operator Name: Leslie Lopez  
 Operator Type: Other  
 Short-Term Generator Activity: No  
 Importer Activity: No  
 Mixed Waste Generator: No  
 Transporter Activity: No  
 Transfer Facility Activity: No  
 Recycler Activity with Storage: No  
 Small Quantity On-Site Burner Exemption: No  
 Smelting Melting and Refining Furnace Exemption: No  
 Underground Injection Control: No  
 Off-Site Waste Receipt: No  
 Universal Waste Indicator: Yes  
 Universal Waste Destination Facility: Yes  
 Federal Universal Waste: No  
 Active Site State-Reg Handler: ---  
 Federal Facility Indicator: Not reported  
 Hazardous Secondary Material Indicator: N  
 Sub-Part K Indicator: Not reported  
 2018 GPRA Permit Baseline: Not on the Baseline

Map ID  
Direction  
Distance  
Elevation

MAP FINDINGS

Site

Database(s)

EDR ID Number  
EPA ID Number

**SOUTHLAND TIRE & SERVICE INC DBA BIG O TIRES #5845 (Continued)**

**1024849830**

2018 GPRA Renewals Baseline:	Not on the Baseline
202 GPRA Corrective Action Baseline:	No
Subject to Corrective Action Universe:	No
Non-TSDFs Where RCRA CA has Been Imposed Universe:	No
Corrective Action Priority Ranking:	No NCAPS ranking
Environmental Control Indicator:	No
Institutional Control Indicator:	No
Human Exposure Controls Indicator:	N/A
Groundwater Controls Indicator:	N/A
Significant Non-Complier Universe:	No
Unaddressed Significant Non-Complier Universe:	No
Addressed Significant Non-Complier Universe:	No
Significant Non-Complier With a Compliance Schedule Universe:	No
Financial Assurance Required:	Not reported
Handler Date of Last Change:	20180906
Recognized Trader-Importer:	No
Recognized Trader-Exporter:	No
Importer of Spent Lead Acid Batteries:	No
Exporter of Spent Lead Acid Batteries:	No
Recycler Activity Without Storage:	No
Manifest Broker:	No
Sub-Part P Indicator:	No

Handler - Owner Operator:

Owner/Operator Indicator:	Operator
Owner/Operator Name:	LESLIE LOPEZ
Legal Status:	Other
Date Became Current:	Not reported
Date Ended Current:	Not reported
Owner/Operator Address:	10934 PORTAL DR
Owner/Operator City,State,Zip:	LOS ALAMITOS, CA 90720
Owner/Operator Telephone:	714-236-0715
Owner/Operator Telephone Ext:	Not reported
Owner/Operator Fax:	Not reported
Owner/Operator Email:	Not reported

Owner/Operator Indicator:	Owner
Owner/Operator Name:	SOUTHLAND TIRE & SERVICES INC
Legal Status:	Other
Date Became Current:	Not reported
Date Ended Current:	Not reported
Owner/Operator Address:	10934 PORTAL DR
Owner/Operator City,State,Zip:	LOS ALAMITOS, CA 90720-2519
Owner/Operator Telephone:	714-236-0715
Owner/Operator Telephone Ext:	Not reported
Owner/Operator Fax:	Not reported
Owner/Operator Email:	Not reported

Historic Generators:

Receive Date:	20150515
Handler Name:	SOUTHLAND TIRE & SERVICE INC DBA BIG O TIRES #5845
Federal Waste Generator Description:	Not a generator, verified
State District Owner:	Not reported
Large Quantity Handler of Universal Waste:	No
Recognized Trader Importer:	No



Map ID  
Direction  
Distance  
Elevation

MAP FINDINGS

Site

Database(s)

EDR ID Number  
EPA ID Number

**SOUTHLAND TIRE & SERVICE INC DBA BIG O TIRES #5845 (Continued)**

**1024849830**

Recognized Trader Exporter: No  
Spent Lead Acid Battery Importer: No  
Spent Lead Acid Battery Exporter: No  
Current Record: Yes  
Non Storage Recycler Activity: Not reported  
Electronic Manifest Broker: Not reported

List of NAICS Codes and Descriptions:

NAICS Code: 811111  
NAICS Description: GENERAL AUTOMOTIVE REPAIR

Facility Has Received Notices of Violations:

Violations: No Violations Found

Evaluation Action Summary:

Evaluations: No Evaluations Found

**L105**  
**SSW**  
**1/8-1/4**  
**0.243 mi.**  
**1282 ft.**

**BIG O TIRES LLC # 5804**  
**1002 W 6TH ST**  
**CORONA, CA 92882**  
**Site 6 of 6 in cluster L**

**CERS HAZ WASTE** **S113798392**  
**HWTS** **N/A**  
**HAZNET**  
**CERS**

**Relative:**  
**Higher**  
**Actual:**  
**677 ft.**

CERS HAZ WASTE:  
Name: BIG O TIRES # 5845  
Address: 1002 W 6TH ST  
City,State,Zip: CORONA, CA 92882  
Site ID: 387842  
CERS ID: 10406659  
CERS Description: Hazardous Waste Generator

HWTS:

Name: BIG O TIRES LLC # 5804  
Address: 1002 W 6TH ST  
Address 2: Not reported  
City,State,Zip: CORONA, CA 92882  
EPA ID: CAL000347477  
Inactive Date: 06/24/2015  
Create Date: 10/28/2009  
Last Act Date: Not reported  
Mailing Name: Not reported  
Mailing Address: 4280 PROFESSIONAL CENTER DR.  
Mailing Address 2: Not reported  
Mailing City,State,Zip: PALM BEACH GARDENS, FL 334100000  
Owner Name: BIG O TIRES LLC  
Owner Address: 4280 PROFESSIONAL CENTER DR  
Owner Address 2: Not reported  
Owner City,State,Zip: PALM BEACH GARDENS, FL 334100000  
Owner Phone: Not reported  
Owner Fax: Not reported  
Contact Name: AARON ENGI  
Contact Address: 4280 PROFESSIONAL CENTER DR  
Contact Address 2: Not reported  
City,State,Zip: PALM BEACH GARDENS, FL 33410  
Contact Phone: Not reported

Map ID  
Direction  
Distance  
Elevation

MAP FINDINGS

Site

Database(s)

EDR ID Number  
EPA ID Number

**BIG O TIRES LLC # 5804 (Continued)**

**S113798392**

Contact Fax: Not reported  
Facility Status: Inactive  
Facility Type: PERMANENT  
Category: STATE  
Latitude: 33.876845  
Longitude: -117.579973

**NAICS:**

EPA ID: CAL000347477  
Create Date: 2009-10-28 09:49:16.323  
NAICS Code: 811111  
NAICS Description: General Automotive Repair  
Issued EPA ID Date: 2009-10-28 09:49:16.30700  
Inactive Date: 2015-06-24 00:00:00  
Facility Name: BIG O TIRES LLC # 5804  
Facility Address: 1002 W 6TH ST  
Facility Address 2: Not reported  
Facility City: CORONA  
Facility County: Not reported  
Facility State: CA  
Facility Zip: 928823117

**HAZNET:**

Name: BIG O TIRES LLC # 5804  
Address: 1002 W 6TH ST  
Address 2: Not reported  
City,State,Zip: CORONA, CA 928823117  
Contact: AARON ENGI  
Telephone: 5613833000  
Mailing Name: Not reported  
Mailing Address: 4280 PROFESSIONAL CENTER DR.

Year: 2015  
Gepaid: CAL000347477  
TSD EPA ID: UTD991301748  
CA Waste Code: 291 - Latex waste  
Disposal Method: H132 - Landfill Or Surface Impoundment That Will Be Closed As Landfill( To Include On-Site Treatment And/Or Stabilization)  
Tons: 0.025

Year: 2015  
Gepaid: CAL000347477  
TSD EPA ID: CAD044429835  
CA Waste Code: 181 - Other inorganic solid waste  
Disposal Method: H141 - Storage, Bulking, And/Or Transfer Off Site--No Treatment/Reovery (H010-H129) Or (H131-H135)  
Tons: 0.04

Year: 2015  
Gepaid: CAL000347477  
TSD EPA ID: CAT000613927  
CA Waste Code: 134 - Aqueous solution with total organic residues less than 10 percent  
Disposal Method: H141 - Storage, Bulking, And/Or Transfer Off Site--No Treatment/Reovery (H010-H129) Or (H131-H135)  
Tons: 0.3276

Map ID  
Direction  
Distance  
Elevation

MAP FINDINGS

Site

Database(s)

EDR ID Number  
EPA ID Number

**BIG O TIRES LLC # 5804 (Continued)**

**S113798392**

Year: 2014  
Gepaid: CAL000347477  
TSD EPA ID: CAT000613927  
CA Waste Code: 134 - Aqueous solution with total organic residues less than 10 percent  
Disposal Method: H141 - Storage, Bulking, And/Or Transfer Off Site--No Treatment/Reovery (H010-H129) Or (H131-H135)  
Tons: 0.105

Year: 2014  
Gepaid: CAL000347477  
TSD EPA ID: CAT000613927  
CA Waste Code: 134 - Aqueous solution with total organic residues less than 10 percent  
Disposal Method: -  
Tons: 0.0756

Year: 2012  
Gepaid: CAL000347477  
TSD EPA ID: NVT330010000  
CA Waste Code: 352 - Other organic solids  
Disposal Method: H132 - Landfill Or Surface Impoundment That Will Be Closed As Landfill( To Include On-Site Treatment And/Or Stabilization)  
Tons: 0.125

Additional Info:

Year: 2015  
Gen EPA ID: CAL000347477

Shipment Date: 20150605  
Creation Date: 11/9/2015 22:15:17  
Receipt Date: 20150605  
Manifest ID: 004836567SKS  
Trans EPA ID: TXR000081205  
Trans Name: SAFETY-KLEEN SYSTEMS INC  
Trans 2 EPA ID: Not reported  
Trans 2 Name: Not reported  
TSD EPA ID: CAT000613927  
Trans Name: SAFETY-KLEEN SYSTEMS INC  
TSD Alt EPA ID: Not reported  
TSD Alt Name: Not reported  
Waste Code Description: 134 - Aqueous solution with <10% total organic residues  
RCRA Code: Not reported  
Meth Code: H141 - Storage, Bulking, And/Or Transfer Off Site--No Treatment/Reovery (H010-H129) Or (H131-H135)  
Quantity Tons: 0.105  
Waste Quantity: 25  
Quantity Unit: G  
Additional Code 1: Not reported  
Additional Code 2: Not reported  
Additional Code 3: Not reported  
Additional Code 4: Not reported  
Additional Code 5: Not reported

Shipment Date: 20150605  
Creation Date: 8/20/2015 22:15:20

Map ID  
Direction  
Distance  
Elevation

MAP FINDINGS

Site

Database(s)

EDR ID Number  
EPA ID Number

**BIG O TIRES LLC # 5804 (Continued)**

**S113798392**

Receipt Date: 20150619  
Manifest ID: 004836569SKS  
Trans EPA ID: TXR000081205  
Trans Name: SAFETY-KLEEN SYSTEMS INC  
Trans 2 EPA ID: Not reported  
Trans 2 Name: Not reported  
TSDf EPA ID: CAD044429835  
Trans Name: CLEAN HARBORS WILMINGTON LLC  
TSDf Alt EPA ID: Not reported  
TSDf Alt Name: Not reported  
Waste Code Description: 181 - Other inorganic solid waste Organics  
RCRA Code: D008  
Meth Code: H141 - Storage, Bulking, And/Or Transfer Off Site--No Treatment/Reovery (H010-H129) Or (H131-H135)

Quantity Tons: 0.02  
Waste Quantity: 40  
Quantity Unit: P  
Additional Code 1: Not reported  
Additional Code 2: Not reported  
Additional Code 3: Not reported  
Additional Code 4: Not reported  
Additional Code 5: Not reported

Shipment Date: 20150605  
Creation Date: 8/20/2015 22:15:20  
Receipt Date: 20150619  
Manifest ID: 004836569SKS  
Trans EPA ID: TXR000081205  
Trans Name: SAFETY-KLEEN SYSTEMS INC  
Trans 2 EPA ID: Not reported  
Trans 2 Name: Not reported  
TSDf EPA ID: CAD044429835  
Trans Name: CLEAN HARBORS WILMINGTON LLC  
TSDf Alt EPA ID: Not reported  
TSDf Alt Name: Not reported  
Waste Code Description: 181 - Other inorganic solid waste Organics  
RCRA Code: Not reported  
Meth Code: H141 - Storage, Bulking, And/Or Transfer Off Site--No Treatment/Reovery (H010-H129) Or (H131-H135)

Quantity Tons: 0.02  
Waste Quantity: 40  
Quantity Unit: P  
Additional Code 1: Not reported  
Additional Code 2: Not reported  
Additional Code 3: Not reported  
Additional Code 4: Not reported  
Additional Code 5: Not reported

Shipment Date: 20150605  
Creation Date: 1/19/2016 22:15:36  
Receipt Date: 20150624  
Manifest ID: 004836568SKS  
Trans EPA ID: TXR000081205  
Trans Name: SAFETY-KLEEN SYSTEMS INC  
Trans 2 EPA ID: AZR000513770  
Trans 2 Name: SLT  
TSDf EPA ID: UTD991301748

Map ID  
Direction  
Distance  
Elevation

MAP FINDINGS

Site

Database(s)

EDR ID Number  
EPA ID Number

**BIG O TIRES LLC # 5804 (Continued)**

**S113798392**

Trans Name: CLEAN HARBORS GRASSY MOUNTAIN LLC  
TSDf Alt EPA ID: Not reported  
TSDf Alt Name: Not reported  
Waste Code Description: 291 - Latex waste  
RCRA Code: Not reported  
Meth Code: H132 - Landfill Or Surface Impoundment That Will Be Closed As  
Landfill( To Include On-Site Treatment And/Or Stabilization)  
Quantity Tons: 0.025  
Waste Quantity: 50  
Quantity Unit: P  
Additional Code 1: Not reported  
Additional Code 2: Not reported  
Additional Code 3: Not reported  
Additional Code 4: Not reported  
Additional Code 5: Not reported

Shipment Date: 20150428  
Creation Date: 9/10/2015 22:15:09  
Receipt Date: 20150428  
Manifest ID: 004913022SKS  
Trans EPA ID: TXR000081205  
Trans Name: SAFETY-KLEEN SYSTEMS INC  
Trans 2 EPA ID: Not reported  
Trans 2 Name: Not reported  
TSDf EPA ID: CAT000613927  
Trans Name: SAFETY-KLEEN SYSTEMS INC  
TSDf Alt EPA ID: Not reported  
TSDf Alt Name: Not reported  
Waste Code Description: 134 - Aqueous solution with <10% total organic residues  
RCRA Code: Not reported  
Meth Code: H141 - Storage, Bulking, And/Or Transfer Off Site--No  
Treatment/Reovery (H010-H129) Or (H131-H135)  
Quantity Tons: 0.105  
Waste Quantity: 25  
Quantity Unit: G  
Additional Code 1: Not reported  
Additional Code 2: Not reported  
Additional Code 3: Not reported  
Additional Code 4: Not reported  
Additional Code 5: Not reported

Shipment Date: 20150205  
Creation Date: 8/20/2015 22:15:27  
Receipt Date: 20150205  
Manifest ID: 004627278SKS  
Trans EPA ID: TXR000081205  
Trans Name: SAFETY-KLEEN SYSTEMS INC  
Trans 2 EPA ID: Not reported  
Trans 2 Name: Not reported  
TSDf EPA ID: CAT000613927  
Trans Name: SAFETY-KLEEN SYSTEMS INC  
TSDf Alt EPA ID: Not reported  
TSDf Alt Name: Not reported  
Waste Code Description: 134 - Aqueous solution with <10% total organic residues  
RCRA Code: Not reported  
Meth Code: H141 - Storage, Bulking, And/Or Transfer Off Site--No  
Treatment/Reovery (H010-H129) Or (H131-H135)

Map ID  
Direction  
Distance  
Elevation

MAP FINDINGS

Site

Database(s)

EDR ID Number  
EPA ID Number

**BIG O TIRES LLC # 5804 (Continued)**

**S113798392**

Quantity Tons: 0.1176  
Waste Quantity: 28  
Quantity Unit: G  
Additional Code 1: Not reported  
Additional Code 2: Not reported  
Additional Code 3: Not reported  
Additional Code 4: Not reported  
Additional Code 5: Not reported

Additional Info:

Year: 2014  
Gen EPA ID: CAL000347477

Shipment Date: 20141112  
Creation Date: 4/8/2015 22:14:59  
Receipt Date: 20141112  
Manifest ID: 004592954SKS  
Trans EPA ID: TXR000081205  
Trans Name: SAFETY-KLEEN SYSTEMS INC  
Trans 2 EPA ID: Not reported  
Trans 2 Name: Not reported  
TSDf EPA ID: CAT000613927  
Trans Name: SAFETY-KLEEN SYSTEMS INC  
TSDf Alt EPA ID: Not reported  
TSDf Alt Name: Not reported  
Waste Code Description: 134 - Aqueous solution with <10% total organic residues  
RCRA Code: Not reported  
Meth Code: - Not reported  
Quantity Tons: 0.0756  
Waste Quantity: 18  
Quantity Unit: G  
Additional Code 1: Not reported  
Additional Code 2: Not reported  
Additional Code 3: Not reported  
Additional Code 4: Not reported  
Additional Code 5: Not reported

Shipment Date: 20140820  
Creation Date: 1/26/2015 22:15:30  
Receipt Date: 20140820  
Manifest ID: 004318747SKS  
Trans EPA ID: TXR000081205  
Trans Name: SAFETY-KLEEN SYSTEMS INC  
Trans 2 EPA ID: Not reported  
Trans 2 Name: Not reported  
TSDf EPA ID: CAT000613927  
Trans Name: SAFETY-KLEEN SYSTEMS INC  
TSDf Alt EPA ID: Not reported  
TSDf Alt Name: Not reported  
Waste Code Description: 134 - Aqueous solution with <10% total organic residues  
RCRA Code: Not reported  
Meth Code: H141 - Storage, Bulking, And/Or Transfer Off Site--No Treatment/Reovery (H010-H129) Or (H131-H135)  
Quantity Tons: 0.105  
Waste Quantity: 25  
Quantity Unit: G  
Additional Code 1: Not reported

Map ID  
Direction  
Distance  
Elevation

MAP FINDINGS

Site

Database(s)

EDR ID Number  
EPA ID Number

**BIG O TIRES LLC # 5804 (Continued)**

**S113798392**

Additional Code 2: Not reported  
Additional Code 3: Not reported  
Additional Code 4: Not reported  
Additional Code 5: Not reported

Additional Info:

Year: 2012  
Gen EPA ID: CAL000347477

Shipment Date: 20121215  
Creation Date: 4/29/2013 22:15:20  
Receipt Date: 20121228  
Manifest ID: 003111259SKS  
Trans EPA ID: TXR000081205  
Trans Name: SAFETY-KLEEN SYSTEMS INC  
Trans 2 EPA ID: OKD981588791  
Trans 2 Name: TRIAD TRANSPORT INC  
TSDf EPA ID: NVT330010000  
Trans Name: US ECOLOGY NEVADA  
TSDf Alt EPA ID: Not reported  
TSDf Alt Name: Not reported  
Waste Code Description: 352 - Other organic solids  
RCRA Code: Not reported  
Meth Code: H132 - Landfill Or Surface Impoundment That Will Be Closed As Landfill( To Include On-Site Treatment And/Or Stabilization)  
Quantity Tons: 0.125  
Waste Quantity: 250  
Quantity Unit: P  
Additional Code 1: Not reported  
Additional Code 2: Not reported  
Additional Code 3: Not reported  
Additional Code 4: Not reported  
Additional Code 5: Not reported

CERS:

Name: BIG O TIRES # 5845  
Address: 1002 W 6TH ST  
City,State,Zip: CORONA, CA 92882  
Site ID: 387842  
CERS ID: 10406659  
CERS Description: Chemical Storage Facilities

Violations:

Site ID: 387842  
Site Name: Big O Tires # 5845  
Violation Date: 07-30-2013  
Citation: 22 CCR 15 66265.173 - California Code of Regulations, Title 22, Chapter 15, Section(s) 66265.173  
Violation Description: Failure to properly close hazardous waste containers when not in active use.  
Violation Notes: Returned to compliance on 10/15/2013.  
Violation Division: Riverside County Department of Env Health  
Violation Program: HW  
Violation Source: CERS,  
Site ID: 387842  
Site Name: Big O Tires # 5845

Map ID  
Direction  
Distance  
Elevation

MAP FINDINGS

Site

Database(s)

EDR ID Number  
EPA ID Number

**BIG O TIRES LLC # 5804 (Continued)**

**S113798392**

Violation Date: 08-01-2018  
Citation: 40 CFR 1 265.31 - U.S. Code of Federal Regulations, Title 40, Chapter 1, Section(s) 265.31  
Violation Description: Failure to maintain and operate the facility to minimize the possibility of a fire, explosion, or any unplanned sudden or non-sudden release of hazardous waste or hazardous waste constituents to air, soil, or surface water which could threaten human health or the environment.  
Violation Notes: Returned to compliance on 09/04/2018. OBSERVATION: The following are violations that failed to minimize the possibly of fire, explosion, or release: 1. Observed what appeared to be an motor oil in the secondary containment (catch basin) of the hazardous waste drums 2. Observed 1 quart motor oil containers (with residual oil) being throw in the refuse containers in the facility. 3. Observed oil saturated absorbent material below the waste oil tank CORRECTIVE ACTION: Owner/operator shall do the following to ensure that all hazardous waste is managed according to Title 22 hazardous waste regulations: 1. Promptly clean up oil spoils in the secondary containment and properly dispose of it in hazardous waste drums 2. Ensure that all containers are drip emptied into the waste oil tank prior to disposing in the trash 3. Promptly clean up all saturated absorbent material and properly dispose of it in the hazardous waste drums  
Violation Division: Riverside County Department of Env Health  
Violation Program: HW  
Violation Source: CERS,

Site ID: 387842  
Site Name: Big O Tires # 5845  
Violation Date: 07-30-2013  
Citation: 22 CCR 12 66262.12 - California Code of Regulations, Title 22, Chapter 12, Section(s) 66262.12  
Violation Description: Failure to obtain and/or maintain an Active EPA ID.  
Violation Notes: Returned to compliance on 10/15/2013.  
Violation Division: Riverside County Department of Env Health  
Violation Program: HW  
Violation Source: CERS,

Site ID: 387842  
Site Name: Big O Tires # 5845  
Violation Date: 07-30-2013  
Citation: 22 CCR 15 66265.197 - California Code of Regulations, Title 22, Chapter 15, Section(s) 66265.197  
Violation Description: Failure to properly close a hazardous waste tank system ensuring the minimization of further maintenance and that the following requirements are met: a) the owner or operator shall remove or decontaminate all waste residues, contaminated containment system components (liners, etc.), contaminated soils, and structures and equipment contaminated with waste, and manage them as hazardous waste. The closure plan, closure activities, cost estimates for closure, and financial responsibility for tank systems shall meet all of the requirements specified in articles 7 and 8 of this chapter. b) If the owner or operator demonstrates that not all contaminated soils can be practicably removed or decontaminated as required in subsection (a) of this section, then the owner or operator shall close the tank system and perform post-closure care in accordance with the closure and post-closure care requirements that apply to landfills (section 66265.310). In addition, for the purposes of closure, post-closure,



Map ID  
Direction  
Distance  
Elevation

MAP FINDINGS

Site

Database(s)

EDR ID Number  
EPA ID Number

**BIG O TIRES LLC # 5804 (Continued)**

**S113798392**

and financial responsibility, such a tank system is then considered to be a landfill, and the owner or operator shall meet all of the requirements for landfills specified in articles 7 and 8 of this chapter. c) If an owner or operator has a tank system which does not have secondary containment that meets the requirements of section 66265.193(b) through (f) and which has not been granted a variance from the secondary containment requirements in accordance with section 66265.193(g), then: 1) the closure plan for the tank system shall include both a plan for complying with subsection (a) of this section and a contingent plan for complying with subsection b) of this section; 2) a contingent post-closure plan for complying with subsection (b) of this section shall be prepared and submitted as part of the permit application; 3) the cost estimates calculated for closure and post-closure care shall reflect the costs of complying with the contingent closure plan and the contingent post-closure plan, if these costs are greater than the

Violation Notes: Returned to compliance on 10/15/2013.  
Violation Division: Riverside County Department of Env Health  
Violation Program: HW  
Violation Source: CERS,

Site ID: 387842  
Site Name: Big O Tires # 5845  
Violation Date: 07-08-2015  
Citation: 40 CFR 1 265.173 - U.S. Code of Federal Regulations, Title 40, Chapter 1, Section(s) 265.173

Violation Description: Failure to properly close hazardous waste containers when not in active use.

Violation Notes: Returned to compliance on 11/30/2017.  
Violation Division: Riverside County Department of Env Health  
Violation Program: HW  
Violation Source: CERS,

Site ID: 387842  
Site Name: Big O Tires # 5845  
Violation Date: 07-30-2013  
Citation: 22 CCR 15 66265.195(a) - California Code of Regulations, Title 22, Chapter 15, Section(s) 66265.195(a)

Violation Description: Failure of the owner or operator to conduct inspections and maintain inspection records at the facility of the following tank equipment: 1) Overfill/spill control equipment (e.g., waste-feed cutoff systems, bypass systems, and drainage systems) to ensure that it is in good working order; 2) The aboveground portions of the tank system, if any, to detect corrosion or releases of waste; 3) Data gathered from monitoring equipment and leak-detection equipment, (e.g., pressure and temperature gauges, monitoring wells) to ensure that the tank system is being operated according to its design; 4) The construction materials and the area immediately surrounding the externally accessible portion of the tank system including secondary containment structures (e.g., dikes) to detect erosion or signs of releases of hazardous waste (e.g., wet spots, dead vegetation); and 5) For uncovered tanks, the level of waste in the tank, to ensure compliance with section 66265.194(b)(3).

Violation Notes: Returned to compliance on 10/15/2013.  
Violation Division: Riverside County Department of Env Health  
Violation Program: HW  
Violation Source: CERS,

Map ID  
Direction  
Distance  
Elevation

MAP FINDINGS

Site

Database(s)

EDR ID Number  
EPA ID Number

**BIG O TIRES LLC # 5804 (Continued)**

**S113798392**

Site ID: 387842  
Site Name: Big O Tires # 5845  
Violation Date: 08-01-2018  
Citation: HSC 6.5 25250.22 - California Health and Safety Code, Chapter 6.5, Section(s) 25250.22  
Violation Description: Failure to properly manage used oil and/or fuel filters in accordance with the requirements.  
Violation Notes: Returned to compliance on 09/04/2018. OBSERVATION: Observed used oil/fuel filters being stored improperly (missing lid for 55 gallon drum) CORRECTIVE ACTION: Owner/operator shall provide a tight fitting lid for the 55 gallon drum holding used oil/fuel filters.  
Violation Division: Riverside County Department of Env Health  
Violation Program: HW  
Violation Source: CERS,

Site ID: 387842  
Site Name: Big O Tires # 5845  
Violation Date: 07-30-2013  
Citation: 22 CCR 12 66262.34(f) - California Code of Regulations, Title 22, Chapter 12, Section(s) 66262.34(f)  
Violation Description: Failure to properly label hazardous waste accumulation containers with the following requirements: "Hazardous Waste", name and address of the generator, physical and chemical characteristics of the Hazardous Waste, and starting accumulation date.  
Violation Notes: Returned to compliance on 10/15/2013.  
Violation Division: Riverside County Department of Env Health  
Violation Program: HW  
Violation Source: CERS,

Site ID: 387842  
Site Name: Big O Tires # 5845  
Violation Date: 07-30-2013  
Citation: 22 CCR 15 66265.31 - California Code of Regulations, Title 22, Chapter 15, Section(s) 66265.31  
Violation Description: Failure to maintain and operate the facility to minimize the possibility of a fire, explosion, or any unplanned sudden or non-sudden release of hazardous waste or hazardous waste constituents to the air, soil, or surface water which could threaten human health or the environment.  
Violation Notes: Returned to compliance on 10/15/2013.  
Violation Division: Riverside County Department of Env Health  
Violation Program: HW  
Violation Source: CERS,

Site ID: 387842  
Site Name: Big O Tires # 5845  
Violation Date: 07-08-2015  
Citation: 40 CFR 1 265.31 - U.S. Code of Federal Regulations, Title 40, Chapter 1, Section(s) 265.31  
Violation Description: Failure to maintain and operate the facility to minimize the possibility of a fire, explosion, or any unplanned sudden or non-sudden release of hazardous waste or hazardous waste constituents to the air, soil, or surface water which could threaten human health or the environment..  
Violation Notes: Returned to compliance on 11/30/2017.  
Violation Division: Riverside County Department of Env Health  
Violation Program: HW

Map ID  
Direction  
Distance  
Elevation

MAP FINDINGS

Site

Database(s)

EDR ID Number  
EPA ID Number

**BIG O TIRES LLC # 5804 (Continued)**

**S113798392**

Violation Source: CERS,

Site ID: 387842  
Site Name: Big O Tires # 5845  
Violation Date: 08-01-2018  
Citation: HSC 6.5 25144.6 (b) - California Health and Safety Code, Chapter 6.5, Section(s) 25144.6 (b)  
Violation Description: Failure to properly manage reusable soiled textile materials prior to being sent for laundering.  
Violation Notes: Returned to compliance on 09/04/2018. OBSERVATION: Observed improper textile/contaminated rag management: 1. Observed an oil saturated rag on top of the waste oil tank 2. Observed the metal contaminated rags container (service area) without a lid CORRECTIVE ACTION: Owner/operator shall properly manage used/soiled textiles. Owner/operator shall store all saturated rags in the designated metal container with a lid.  
Violation Division: Riverside County Department of Env Health  
Violation Program: HW  
Violation Source: CERS,

Site ID: 387842  
Site Name: Big O Tires # 5845  
Violation Date: 07-08-2015  
Citation: 40 CFR 1 265.201(f) - U.S. Code of Federal Regulations, Title 40, Chapter 1, Section(s) 265.201(f)  
Violation Description: Failure to remove all hazardous waste from tanks, discharge control equipment, and discharge confinement structures upon closure.  
Violation Notes: Returned to compliance on 11/30/2017.  
Violation Division: Riverside County Department of Env Health  
Violation Program: HW  
Violation Source: CERS,

Site ID: 387842  
Site Name: Big O Tires # 5845  
Violation Date: 07-13-2021  
Citation: 22 CCR 12 66262.34(f) - California Code of Regulations, Title 22, Chapter 12, Section(s) 66262.34(f)  
Violation Description: Failure to properly label hazardous waste accumulation containers and portable tanks with the following requirements: "Hazardous Waste", name and address of the generator, physical and chemical characteristics of the Hazardous Waste, and starting accumulation date.  
Violation Notes: Returned to compliance on 10/08/2021. The used oil tank was missing a label and the two 55 gallon used antifreeze barrels were missing labeling information. Owner/operator shall label the used oil tank and used antifreeze barrels properly.  
Violation Division: Riverside County Department of Env Health  
Violation Program: HW  
Violation Source: CERS,

Site ID: 387842  
Site Name: Big O Tires # 5845  
Violation Date: 08-01-2018  
Citation: 40 CFR 1 265.173 - U.S. Code of Federal Regulations, Title 40, Chapter 1, Section(s) 265.173  
Violation Description: Failure to meet the following container management requirements: (a) A container holding hazardous waste must always be closed during

Map ID  
Direction  
Distance  
Elevation

MAP FINDINGS

Site

Database(s)

EDR ID Number  
EPA ID Number

**BIG O TIRES LLC # 5804 (Continued)**

**S113798392**

storage, except when it is necessary to add or remove waste. (b) A container holding hazardous waste must not be opened, handled, or stored in a manner which may rupture the container or cause it to leak.

Violation Notes: Returned to compliance on 08/01/2018. OBSERVATION: Observed the hazardous waste tank without bung cap in place. CORRECTIVE ACTION: Owner/operator shall maintain all hazardous waste containers closed when not adding/removing hazardous waste. VIOLATION WAS CORRECTED ON SITE

Violation Division: Riverside County Department of Env Health  
Violation Program: HW  
Violation Source: CERS,

Site ID: 387842  
Site Name: Big O Tires # 5845  
Violation Date: 07-13-2021  
Citation: 40 CFR 1 265.31 - U.S. Code of Federal Regulations, Title 40, Chapter 1, Section(s) 265.31

Violation Description: Failure to maintain and operate the facility to minimize the possibility of a fire, explosion, or any unplanned sudden or non-sudden release of hazardous waste or hazardous waste constituents to air, soil, or surface water which could threaten human health or the environment.

Violation Notes: Returned to compliance on 10/08/2021. Observed contaminated absorbent and using oil pooling in the secondary containment under the used oil tank. Owner/operator shall clean the absorbent and used oil and maintain the area clean and free of hazardous waste.

Violation Division: Riverside County Department of Env Health  
Violation Program: HW  
Violation Source: CERS,

Site ID: 387842  
Site Name: Big O Tires # 5845  
Violation Date: 07-13-2021  
Citation: 22 CCR 12 66262.34(f) - California Code of Regulations, Title 22, Chapter 12, Section(s) 66262.34(f)

Violation Description: Failure to label stationary hazardous waste tanks as "hazardous waste" and mark with an accumulation start date.

Violation Notes: Returned to compliance on 10/08/2021. The used oil waste tank was missing a hazardous waste label. Owner/operator shall label the used oil tank properly.

Violation Division: Riverside County Department of Env Health  
Violation Program: HW  
Violation Source: CERS,

Site ID: 387842  
Site Name: Big O Tires # 5845  
Violation Date: 07-08-2015  
Citation: 40 CFR 1 265.201(c)(3) - U.S. Code of Federal Regulations, Title 40, Chapter 1, Section(s) 265.201(c)(3)

Violation Description: Failure to conduct daily tank inspection of the discharge systems, monitoring equipment, and tank levels.

Violation Notes: Returned to compliance on 11/30/2017.

Violation Division: Riverside County Department of Env Health  
Violation Program: HW  
Violation Source: CERS,

Map ID  
Direction  
Distance  
Elevation

MAP FINDINGS

Site

Database(s)

EDR ID Number  
EPA ID Number

**BIG O TIRES LLC # 5804 (Continued)**

**S113798392**

Evaluation:  
Eval General Type: Compliance Evaluation Inspection  
Eval Date: 07-08-2015  
Violations Found: Yes  
Eval Type: Routine done by local agency  
Eval Notes: Not reported  
Eval Division: Riverside County Department of Env Health  
Eval Program: HW  
Eval Source: CERS,

Eval General Type: Compliance Evaluation Inspection  
Eval Date: 07-13-2021  
Violations Found: Yes  
Eval Type: Routine done by local agency  
Eval Notes: Not reported  
Eval Division: Riverside County Department of Env Health  
Eval Program: HW  
Eval Source: CERS,

Eval General Type: Compliance Evaluation Inspection  
Eval Date: 08-01-2018  
Violations Found: Yes  
Eval Type: Routine done by local agency  
Eval Notes: - Manager stated that contaminated rags are being laundered by Cintas (invoices provided) - Manager stated that daily visual inspections are done of the tank and weekly inspections of waste area (documented) - Manager stated that employees are trained monthly on hazardous waste - A copy of the emergency response plan was left on site - Batteries are exchanged for cores (invoices provided)  
Eval Division: Riverside County Department of Env Health  
Eval Program: HW  
Eval Source: CERS,

Eval General Type: Compliance Evaluation Inspection  
Eval Date: 09-25-2015  
Violations Found: No  
Eval Type: Routine done by local agency  
Eval Notes: Not reported  
Eval Division: Corona Fire Department  
Eval Program: HMRRP  
Eval Source: CERS,

Eval General Type: Compliance Evaluation Inspection  
Eval Date: 10-05-2018  
Violations Found: No  
Eval Type: Routine done by local agency  
Eval Notes: Not reported  
Eval Division: Corona Fire Department  
Eval Program: HMRRP  
Eval Source: CERS,

Eval General Type: Compliance Evaluation Inspection  
Eval Date: 07-30-2013  
Violations Found: Yes  
Eval Type: Routine done by local agency  
Eval Notes: Not reported  
Eval Division: Riverside County Department of Env Health

Map ID  
Direction  
Distance  
Elevation

MAP FINDINGS

Site

Database(s)

EDR ID Number  
EPA ID Number

**BIG O TIRES LLC # 5804 (Continued)**

**S113798392**

Eval Program: HW  
Eval Source: CERS,

Eval General Type: Other/Unknown  
Eval Date: 10-08-2021  
Violations Found: No  
Eval Type: Other, not routine, done by local agency  
Eval Notes: Not reported  
Eval Division: Riverside County Department of Env Health  
Eval Program: HW  
Eval Source: CERS,

Eval General Type: Compliance Evaluation Inspection  
Eval Date: 03-01-2022  
Violations Found: No  
Eval Type: Routine done by local agency  
Eval Notes: Not reported  
Eval Division: Corona Fire Department  
Eval Program: HMRRP  
Eval Source: CERS,

Eval General Type: Other/Unknown  
Eval Date: 09-04-2018  
Violations Found: No  
Eval Type: Other, not routine, done by local agency  
Eval Notes: - The purpose of this visit is to conduct a follow up inspection of the violations noted on 08/01/2018 inspection report. - Observed oil spillage in secondary containment of hazardous waste drums. manager stated that it had just occurred today and that the store cleans out the secondary containment daily.  
Eval Division: Riverside County Department of Env Health  
Eval Program: HW  
Eval Source: CERS,

Eval General Type: Other/Unknown  
Eval Date: 10-15-2013  
Violations Found: No  
Eval Type: Other, not routine, done by local agency  
Eval Notes: Not reported  
Eval Division: Riverside County Department of Env Health  
Eval Program: HW  
Eval Source: CERS,

Enforcement Action:  
Site ID: 387842  
Site Name: Big O Tires # 5845  
Site Address: 1002 W 6TH ST  
Site City: CORONA  
Site Zip: 92882  
Enf Action Date: 07-08-2015  
Enf Action Type: Notice of Violation (Unified Program)  
Enf Action Description: Notice of Violation Issued by the Inspector at the Time of Inspection  
Enf Action Notes: Not reported  
Enf Action Division: Riverside County Department of Env Health  
Enf Action Program: HW  
Enf Action Source: CERS,

Map ID  
Direction  
Distance  
Elevation

MAP FINDINGS

Site

Database(s)

EDR ID Number  
EPA ID Number

**BIG O TIRES LLC # 5804 (Continued)**

**S113798392**

Site ID: 387842  
Site Name: Big O Tires # 5845  
Site Address: 1002 W 6TH ST  
Site City: CORONA  
Site Zip: 92882  
Enf Action Date: 07-30-2013  
Enf Action Type: Notice of Violation (Unified Program)  
Enf Action Description: Notice of Violation Issued by the Inspector at the Time of Inspection  
Enf Action Notes: Not reported  
Enf Action Division: Riverside County Department of Env Health  
Enf Action Program: HW  
Enf Action Source: CERS,

Coordinates:

Site ID: 387842  
Facility Name: Big O Tires # 5845  
Env Int Type Code: HMBP  
Program ID: 10406659  
Coord Name: Not reported  
Ref Point Type Desc: Center of a facility or station.,  
Latitude: 33.876820  
Longitude: -117.580080

Affiliation:

Affiliation Type Desc: Document Preparer  
Entity Name: LESLIE LOPEZ  
Entity Title: Not reported  
Affiliation Address: Not reported  
Affiliation City: Not reported  
Affiliation State: Not reported  
Affiliation Country: Not reported  
Affiliation Zip: Not reported  
Affiliation Phone: ,

Affiliation Type Desc: Facility Mailing Address  
Entity Name: Mailing Address  
Entity Title: Not reported  
Affiliation Address: 10761 Noel St.  
Affiliation City: Los Alamitos  
Affiliation State: CA  
Affiliation Country: Not reported  
Affiliation Zip: 90720  
Affiliation Phone: ,

Affiliation Type Desc: Legal Owner  
Entity Name: GOLDEN WEST TIRE CENTERS, LLC  
Entity Title: Not reported  
Affiliation Address: 10761 Noel St.  
Affiliation City: Los Alamitos  
Affiliation State: CA  
Affiliation Country: United States  
Affiliation Zip: 90720  
Affiliation Phone: (714) 236-0715,

Affiliation Type Desc: CUPA District  
Entity Name: Riverside Cnty Env Health

Map ID  
Direction  
Distance  
Elevation

MAP FINDINGS

Site

Database(s)

EDR ID Number  
EPA ID Number

**BIG O TIRES LLC # 5804 (Continued)**

**S113798392**

Entity Title: Not reported  
Affiliation Address: 4065 County Circle Drive, Room 104  
Affiliation City: Riverside  
Affiliation State: CA  
Affiliation Country: Not reported  
Affiliation Zip: 92503  
Affiliation Phone: (951) 358-5055,

Affiliation Type Desc: Operator  
Entity Name: GOLDEN WEST TIRE CENTERS, LLC  
Entity Title: Not reported  
Affiliation Address: Not reported  
Affiliation City: Not reported  
Affiliation State: Not reported  
Affiliation Country: Not reported  
Affiliation Zip: Not reported  
Affiliation Phone: (714) 236-0715,

Affiliation Type Desc: Environmental Contact  
Entity Name: MICHAEL BIDDLE  
Entity Title: Not reported  
Affiliation Address: 10761 Noel St.  
Affiliation City: Los Alamitos  
Affiliation State: CA  
Affiliation Country: Not reported  
Affiliation Zip: 90720  
Affiliation Phone: ,

Affiliation Type Desc: Identification Signer  
Entity Name: MATTHEW GRECO  
Entity Title: MANAGING MEMBER  
Affiliation Address: Not reported  
Affiliation City: Not reported  
Affiliation State: Not reported  
Affiliation Country: Not reported  
Affiliation Zip: Not reported  
Affiliation Phone: ,

Affiliation Type Desc: Parent Corporation  
Entity Name: GOLDEN WEST TIRE CENTERS, LLC  
Entity Title: Not reported  
Affiliation Address: Not reported  
Affiliation City: Not reported  
Affiliation State: Not reported  
Affiliation Country: Not reported  
Affiliation Zip: Not reported  
Affiliation Phone: ,



MAP FINDINGS
--------------

Map ID  
Direction  
Distance  
Elevation

Site

Database(s)

EDR ID Number  
EPA ID Number

**P106**  
**NNW**  
**1/4-1/2**  
**0.298 mi.**  
**1574 ft.**

**TEXACO SERVICE STATION**  
**230 LINCOLN AVE**  
**CORONA, CA 91720**

**Site 1 of 2 in cluster P**

**LUST**  
**SWEEPS UST**  
**CA FID UST**  
**HIST CORTESE**

**S101629879**  
**N/A**

**Relative: Lower**  
**Actual: 624 ft.**

**Relative: LUST REG 8:**

Name:	TEXACO SERVICE STATION
Address:	230 LINCOLN AVE
City:	CORONA
Region:	8
County:	Riverside
Regional Board:	Santa Ana Region
Facility Status:	Case Closed
Case Number:	083302737T
Local Case Num:	950351
Case Type:	Soil only
Substance:	Gasoline
Qty Leaked:	Not reported
Abate Method:	Not reported
Cross Street:	Not reported
Enf Type:	Not reported
Funding:	Not reported
How Discovered:	Not reported
How Stopped:	Not reported
Leak Cause:	Not reported
Leak Source:	Not reported
Global ID:	T0606500442
How Stopped Date:	Not reported
Enter Date:	12/14/1995
Date Confirmation of Leak Began:	4/17/1995
Date Preliminary Assessment Began:	7/9/1996
Discover Date:	Not reported
Enforcement Date:	Not reported
Close Date:	6/20/1997
Date Prelim Assessment Workplan Submitted:	6/6/1996
Date Pollution Characterization Began:	Not reported
Date Remediation Plan Submitted:	Not reported
Date Remedial Action Underway:	Not reported
Date Post Remedial Action Monitoring:	Not reported
Enter Date:	12/14/1995
GW Qualifies:	Not reported
Soil Qualifies:	Not reported
Operator:	Not reported
Facility Contact:	Not reported
Interim:	Not reported
Oversite Program:	LUST
Latitude:	33.8806546
Longitude:	-117.5828824
MTBE Date:	Not reported
Max MTBE GW:	Not reported
MTBE Concentration:	0
Max MTBE Soil:	Not reported
MTBE Fuel:	1
MTBE Tested:	Site NOT Tested for MTBE. Includes Unknown and Not Analyzed.
MTBE Class:	*
Staff:	RS
Staff Initials:	UNK
Lead Agency:	Local Agency

Map ID  
Direction  
Distance  
Elevation

MAP FINDINGS

Site

Database(s)

EDR ID Number  
EPA ID Number

**TEXACO SERVICE STATION (Continued)**

**S101629879**

Local Agency: 33000L  
Hydr Basin #: UPPER SANTA ANA VALL  
Beneficial: Not reported  
Priority: Not reported  
Cleanup Fund Id: Not reported  
Work Suspended: Not reported  
Summary: 2NDARY RP: SATISH CHOPRA: 230 557 HILLSBOROUGH WAY, CORONA HILLS CA 91719.  
STILL WAITING FOR REPORT OF FINDINGS (DATA HARD TO LOCATE CONSULTING FIRM WENT  
OUT OF BUSINESS)

**SWEEPS UST:**

Name: TEXACO LINCOLN  
Address: 230 LINCOLN  
City: CORONA  
Status: Active  
Comp Number: 7308  
Number: 1  
Board Of Equalization: 44-000217  
Referral Date: 06-15-92  
Action Date: 06-15-92  
Created Date: 02-29-88  
Owner Tank Id: 001007  
SWRCB Tank Id: 33-000-007308-000006  
Tank Status: A  
Capacity: 12000  
Active Date: 06-15-92  
Tank Use: M.V. FUEL  
STG: P  
Content: REG UNLEADED  
Number Of Tanks: 4

Name: TEXACO LINCOLN  
Address: 230 LINCOLN  
City: CORONA  
Status: Active  
Comp Number: 7308  
Number: 1  
Board Of Equalization: 44-000217  
Referral Date: 06-15-92  
Action Date: 06-15-92  
Created Date: 02-29-88  
Owner Tank Id: 001007  
SWRCB Tank Id: 33-000-007308-000007  
Tank Status: A  
Capacity: 12000  
Active Date: 06-15-92  
Tank Use: M.V. FUEL  
STG: P  
Content: REG UNLEADED  
Number Of Tanks: Not reported

Name: TEXACO LINCOLN  
Address: 230 LINCOLN  
City: CORONA  
Status: Active  
Comp Number: 7308  
Number: 1

Map ID  
Direction  
Distance  
Elevation

MAP FINDINGS

Site

Database(s)

EDR ID Number  
EPA ID Number

**TEXACO SERVICE STATION (Continued)**

**S101629879**

Board Of Equalization: 44-000217  
Referral Date: 06-15-92  
Action Date: 06-15-92  
Created Date: 02-29-88  
Owner Tank Id: 001007  
SWRCB Tank Id: 33-000-007308-000008  
Tank Status: A  
Capacity: 10000  
Active Date: 06-15-92  
Tank Use: M.V. FUEL  
STG: P  
Content: REG UNLEADED  
Number Of Tanks: Not reported

Name: TEXACO LINCOLN  
Address: 230 LINCOLN  
City: CORONA  
Status: Active  
Comp Number: 7308  
Number: 1  
Board Of Equalization: 44-000217  
Referral Date: 06-15-92  
Action Date: 06-15-92  
Created Date: 02-29-88  
Owner Tank Id: 001007  
SWRCB Tank Id: 33-000-007308-000009  
Tank Status: A  
Capacity: 10000  
Active Date: 06-15-92  
Tank Use: M.V. FUEL  
STG: P  
Content: DIESEL  
Number Of Tanks: Not reported

**CA FID UST:**

Facility ID: 33003175  
Regulated By: UTNKA  
Regulated ID: 00007308  
Cortese Code: Not reported  
SIC Code: Not reported  
Facility Phone: 7147353638  
Mail To: Not reported  
Mailing Address: 299 W FOOTHILL BLVD  
Mailing Address 2: Not reported  
Mailing City,St,Zip: CORONA 91720  
Contact: Not reported  
Contact Phone: Not reported  
DUNs Number: Not reported  
NPDES Number: Not reported  
EPA ID: Not reported  
Comments: Not reported  
Status: Active

**HIST CORTESE:**

edr\_fname: TEXACO SERVICE STATION  
edr\_fadd1: 230

Map ID  
 Direction  
 Distance  
 Elevation

MAP FINDINGS

Site

Database(s)

EDR ID Number  
 EPA ID Number

**TEXACO SERVICE STATION (Continued)**

**S101629879**

City,State,Zip: CORONA, CA 91720  
 Region: CORTESE  
 Facility County Code: 33  
 Reg By: LTNKA  
 Reg Id: 083302737T

**P107**  
**NNW**  
 1/4-1/2  
 0.302 mi.  
 1597 ft.

**HONDA CARS OF CORONA**  
**231**  
**CORONA, CA 91720**

**LUST** **S104751224**  
**HIST CORTESE** **N/A**

**Site 2 of 2 in cluster P**

**Relative:**  
**Lower**  
**Actual:**  
**624 ft.**

**LUST REG 8:**  
 Name: HONDA CARS OF CORONA  
 Address: 231 LINCOLN AVE  
 City: CORONA  
 Region: 8  
 County: Riverside  
 Regional Board: Santa Ana Region  
 Facility Status: Leak being confirmed  
 Case Number: 083303054T  
 Local Case Num: 970804  
 Case Type: Soil only  
 Substance: Gasoline  
 Qty Leaked: Not reported  
 Abate Method: Not reported  
 Cross Street: Not reported  
 Enf Type: Not reported  
 Funding: Not reported  
 How Discovered: Tank Closure  
 How Stopped: Not reported  
 Leak Cause: Not reported  
 Leak Source: Not reported  
 Global ID: T0606500502  
 How Stopped Date: Not reported  
 Enter Date: 9/19/1997  
 Date Confirmation of Leak Began: 8/1/1997  
 Date Preliminary Assessment Began: Not reported  
 Discover Date: 8/1/1997  
 Enforcement Date: Not reported  
 Close Date: Not reported  
 Date Prelim Assessment Workplan Submitted: Not reported  
 Date Pollution Characterization Began: Not reported  
 Date Remediation Plan Submitted: Not reported  
 Date Remedial Action Underway: Not reported  
 Date Post Remedial Action Monitoring: Not reported  
 Enter Date: 9/19/1997  
 GW Qualifies: ND  
 Soil Qualifies: Not reported  
 Operator: Not reported  
 Facility Contact: Not reported  
 Interim: Not reported  
 Oversight Program: LUST  
 Latitude: 33.8803936  
 Longitude: -117.5825154  
 MTBE Date: 4/5/2002  
 Max MTBE GW: 0  
 MTBE Concentration: 0

Map ID  
Direction  
Distance  
Elevation

MAP FINDINGS

Site

Database(s)

EDR ID Number  
EPA ID Number

**HONDA CARS OF CORONA (Continued)**

**S104751224**

Max MTBE Soil: Not reported  
MTBE Fuel: 1  
MTBE Tested: MTBE Detected. Site tested for MTBE & MTBE detected  
MTBE Class: \*  
Staff: TME  
Staff Initials: UNK  
Lead Agency: Local Agency  
Local Agency: 33000L  
Hydr Basin #: UPPER SANTA ANA VALL  
Beneficial: Not reported  
Priority: Not reported  
Cleanup Fund Id: Not reported  
Work Suspended: Not reported  
Summary: Not reported

**HIST CORTESE:**

edr\_fname: HONDA CARS OF CORONA  
edr\_fadd1: 231  
City,State,Zip: CORONA, CA 91720  
Region: CORTESE  
Facility County Code: 33  
Reg By: LTNKA  
Reg Id: 083303054T

**Q108**  
**SSE**  
**1/4-1/2**  
**0.304 mi.**  
**1605 ft.**

**CORONA CITY/POLICE**  
**849 W SIXTH ST**  
**CORONA, CA 91720**  
**Site 1 of 3 in cluster Q**

**LUST** **S101589988**  
**SWEEPS UST** **N/A**  
**CA FID UST**  
**Cortese**  
**EMI**  
**CERS**

**Relative:**  
**Higher**  
**Actual:**  
**676 ft.**

**LUST:**

Name: CORONA POLICE FACILITY  
Address: 849 W SIXTH ST  
City,State,Zip: CORONA, CA 91720  
Lead Agency: RIVERSIDE COUNTY LOP  
Case Type: LUST Cleanup Site  
Geo Track: [http://geotracker.waterboards.ca.gov/profile\\_report.asp?global\\_id=T0606500554](http://geotracker.waterboards.ca.gov/profile_report.asp?global_id=T0606500554)  
Global Id: T0606500554  
Latitude: 33.876904381399  
Longitude: -117.574862971783  
Status: Completed - Case Closed  
Status Date: 06/25/1999  
Case Worker: RIV  
RB Case Number: 083303320T  
Local Agency: RIVERSIDE COUNTY LOP  
File Location: Local Agency Warehouse  
Local Case Number: 9814758  
Potential Media Affect: Soil  
Potential Contaminants of Concern: Diesel  
EPA Region: 9  
Coordinate Source: Google Map Move  
Cuf Case: NO  
Quantity Released Gallons: Not reported  
Begin Date: 10/08/1998  
Leak Reported Date: 12/03/1998  
How Discovered: Other Means, Tank Closure

Map ID  
Direction  
Distance  
Elevation

MAP FINDINGS

Site

Database(s)

EDR ID Number  
EPA ID Number

**CORONA CITY/POLICE (Continued)**

**S101589988**

How Discovered Description: Not reported  
Discharge Source: Other  
Discharge Cause: Unknown  
Stop Method: Close and Remove Tank  
Stop Description: Not reported  
No Further Action Date: 06/25/1999  
CA Water Watershed Name: Santa Ana River - Middle Santa Ana River - Temescal (801.25)  
Dwr Groundwater Subbasin Name: Upper Santa Ana Valley - Temescal (8-002.09)  
Disadvantaged Community: Not reported  
CA Enviroscreen 3 Score: 96-100% (highest scores)  
CA Enviroscreen 4 Score: 90-95%  
Military DOD Site: No  
Facility Project Subtype: Not reported  
RWQCB Region: SANTA ANA RWQCB (REGION 8)  
Site History: Not reported

**LUST:**

Global Id: T0606500554  
Contact Type: Regional Board Caseworker  
Contact Name: MAILE SEEGER GEE  
Organization Name: SANTA ANA RWQCB (REGION 8)  
Address: 3737 MAIN STREET, SUITE 500  
City: RIVERSIDE  
Email: maile.gee@waterboards.ca.gov  
Phone Number: 9517824379

Global Id: T0606500554  
Contact Type: Local Agency Caseworker - Primary Caseworker  
Contact Name: Riverside County LOP  
Organization Name: RIVERSIDE COUNTY LOP  
Address: 3880 LEMON ST SUITE 200  
City: RIVERSIDE  
Email: Not reported  
Phone Number: 9519558980

**LUST:**

Global Id: T0606500554  
Action Type: ENFORCEMENT  
Date: 11/17/2008  
Action: File review - #RCDEH Upload Site File 2/20/2015

Global Id: T0606500554  
Action Type: Other  
Date: 10/08/1998  
Action: Leak Discovery

Global Id: T0606500554  
Action Type: Other  
Date: 12/03/1998  
Action: Leak Reported

Global Id: T0606500554  
Action Type: ENFORCEMENT  
Date: 11/18/2008  
Action: Closure/No Further Action Letter - #Site Closure

Global Id: T0606500554

Map ID  
Direction  
Distance  
Elevation

MAP FINDINGS

Site

Database(s)

EDR ID Number  
EPA ID Number

**CORONA CITY/POLICE (Continued)**

**S101589988**

Action Type: ENFORCEMENT  
Date: 06/25/1999  
Action: Closure/No Further Action Letter  
  
Global Id: T0606500554  
Action Type: Other  
Date: 10/08/1998  
Action: Leak Stopped

**LUST:**

Global Id: T0606500554  
Status: Open - Case Begin Date  
Status Date: 10/08/1998  
  
Global Id: T0606500554  
Status: Completed - Case Closed  
Status Date: 06/25/1999

**RIVERSIDE CO. LUST:**

Name: CORONA POLICE FACILITY  
Address: 849 W SIXTH ST  
City,State,Zip: CORONA, CA  
Region: RIVERSIDE  
Facility ID: 9814758  
Employee: Malloy  
Site Closed: Yes  
Case Type: Soil only  
Facility Status: closed/action completed  
Casetype Decode: Soil only is impacted  
Fstatus Decode: Closed/Action completed

**SWEEPS UST:**

Name: CORONA CITY/POLICE  
Address: 849 W SIXTH ST  
City: CORONA  
Status: Active  
Comp Number: 34869  
Number: 4  
Board Of Equalization: 44-018186  
Referral Date: 10-28-92  
Action Date: 10-28-92  
Created Date: 02-29-88  
Owner Tank Id: 000366  
SWRCB Tank Id: 33-000-034869-000001  
Tank Status: A  
Capacity: 5000  
Active Date: 10-28-92  
Tank Use: M.V. FUEL  
STG: P  
Content: REG UNLEADED  
Number Of Tanks: 3  
  
Name: CORONA CITY/POLICE  
Address: 849 W SIXTH ST  
City: CORONA

Map ID  
Direction  
Distance  
Elevation

MAP FINDINGS

Site

Database(s)

EDR ID Number  
EPA ID Number

**CORONA CITY/POLICE (Continued)**

**S101589988**

Status: Active  
Comp Number: 34869  
Number: 4  
Board Of Equalization: 44-018186  
Referral Date: 10-28-92  
Action Date: 10-28-92  
Created Date: 02-29-88  
Owner Tank Id: 000366  
SWRCB Tank Id: 33-000-034869-000002  
Tank Status: A  
Capacity: 5000  
Active Date: 10-28-92  
Tank Use: M.V. FUEL  
STG: P  
Content: REG UNLEADED  
Number Of Tanks: Not reported

Name: CORONA CITY/POLICE  
Address: 849 W SIXTH ST  
City: CORONA  
Status: Active  
Comp Number: 34869  
Number: 4  
Board Of Equalization: 44-018186  
Referral Date: 10-28-92  
Action Date: 10-28-92  
Created Date: 02-29-88  
Owner Tank Id: 000366  
SWRCB Tank Id: 33-000-034869-000003  
Tank Status: A  
Capacity: 500  
Active Date: 10-28-92  
Tank Use: M.V. FUEL  
STG: P  
Content: DIESEL  
Number Of Tanks: Not reported

**CA FID UST:**

Facility ID: 33002119  
Regulated By: UTKA  
Regulated ID: 00034869  
Cortese Code: Not reported  
SIC Code: Not reported  
Facility Phone: 7147362332  
Mail To: Not reported  
Mailing Address: 815 W SIXTH ST  
Mailing Address 2: Not reported  
Mailing City,St,Zip: CORONA 91720  
Contact: Not reported  
Contact Phone: Not reported  
DUNS Number: Not reported  
NPDES Number: Not reported  
EPA ID: Not reported  
Comments: Not reported  
Status: Active



Map ID  
Direction  
Distance  
Elevation

MAP FINDINGS

Site

Database(s)

EDR ID Number  
EPA ID Number

**CORONA CITY/POLICE (Continued)**

**S101589988**

**CORTESE:**

Name: CORONA POLICE FACILITY  
Address: 849 W SIXTH ST  
City,State,Zip: CORONA, CA 91720  
Region: CORTESE  
Envirostor Id: Not reported  
Global ID: T0606500554  
Site/Facility Type: LUST CLEANUP SITE  
Cleanup Status: COMPLETED - CASE CLOSED  
Status Date: Not reported  
Site Code: Not reported  
Latitude: Not reported  
Longitude: Not reported  
Owner: Not reported  
Enf Type: Not reported  
Swat R: Not reported  
Flag: active  
Order No: Not reported  
Waste Discharge System No: Not reported  
Effective Date: Not reported  
Region 2: Not reported  
WID Id: Not reported  
Solid Waste Id No: Not reported  
Waste Management Uit Name: Not reported  
File Name: Active Open

**EMI:**

Name: CORONA CITY, POLICE DEPT  
Address: 849 W SIXTH ST  
City,State,Zip: CORONA, CA 91720  
Year: 1990  
County Code: 33  
Air Basin: SC  
Facility ID: 25836  
Air District Name: SC  
SIC Code: 9221  
Air District Name: SOUTH COAST AQMD  
Community Health Air Pollution Info System: Not reported  
Consolidated Emission Reporting Rule: Not reported  
Total Organic Hydrocarbon Gases Tons/Yr: 0  
Reactive Organic Gases Tons/Yr: 0  
Carbon Monoxide Emissions Tons/Yr: 0  
NOX - Oxides of Nitrogen Tons/Yr: 2  
SOX - Oxides of Sulphur Tons/Yr: 0  
Particulate Matter Tons/Yr: 0  
Part. Matter 10 Micrometers and Smlr Tons/Yr:0

**CERS:**

Name: CORONA POLICE FACILITY  
Address: 849 W SIXTH ST  
City,State,Zip: CORONA, CA 91720  
Site ID: 648006  
CERS ID: T0606500554  
CERS Description: Leaking Underground Storage Tank Cleanup Site

Affiliation:

Map ID  
 Direction  
 Distance  
 Elevation

MAP FINDINGS

Site

Database(s)

EDR ID Number  
 EPA ID Number

**CORONA CITY/POLICE (Continued)**

**S101589988**

Affiliation Type Desc:	Local Agency Caseworker
Entity Name:	Riverside County LOP - RIVERSIDE COUNTY LOP
Entity Title:	Not reported
Affiliation Address:	3880 LEMON ST SUITE 200
Affiliation City:	RIVERSIDE
Affiliation State:	CA
Affiliation Country:	Not reported
Affiliation Zip:	Not reported
Affiliation Phone:	9519558980,
Affiliation Type Desc:	Regional Board Caseworker
Entity Name:	MAILE SEEGER GEE - SANTA ANA RWQCB (REGION 8)
Entity Title:	Not reported
Affiliation Address:	3737 MAIN STREET, SUITE 500
Affiliation City:	RIVERSIDE
Affiliation State:	CA
Affiliation Country:	Not reported
Affiliation Zip:	Not reported
Affiliation Phone:	9517824379,

**Q109**  
**SSE**  
**1/4-1/2**  
**0.304 mi.**  
**1605 ft.**

**CORONA POLICE FACILITY**  
**849 W SIXTH ST**  
**CORONA, CA 91720**  
**Site 2 of 3 in cluster Q**

**UST FINDER RELEASE**    **1028941163**  
**N/A**

**Relative:**  
**Higher**  
**Actual:**  
**676 ft.**

<b>UST FINDER RELEASE:</b>	
Object ID:	69757
Facility ID:	Not reported
Lust ID:	CAT0606500554
Name:	CORONA POLICE FACILITY
Address:	849 W SIXTH ST
City,State,Zip:	CORONA, CA 91720
Address Match Type:	StreetAddress
Reported Date:	Not reported
Status:	No Further Action
Substance:	Not reported
Population within 1500ft:	2948
Domestic Wells within 1500ft:	0
Land Use:	Developed, Medium Intensity
Within SPA:	No
SPA PWS Facility ID:	Not reported
SPA Water Type:	Not reported
SPA Facility Type:	Not reported
SPA HUC12:	Not reported
Within WHPA:	Yes
WHPA PWS Facility ID:	CA3310037_10788
WHPA Water Type:	GW - Ground water
WHPA Facility Type:	WL - Well
WHPA HUC12:	180702030606
Within 100yr Floodplain:	No
Tribe:	Not reported
EPA Region:	9
NFA Letter 1:	Not reported
NFA Letter 2:	Not reported
NFA Letter 3:	Not reported
NFA Letter 4:	Not reported

Map ID  
 Direction  
 Distance  
 Elevation

MAP FINDINGS

Site

Database(s)

EDR ID Number  
 EPA ID Number

**CORONA POLICE FACILITY (Continued)**

**1028941163**

Closed With Residual Contaminate: Not reported  
 Coordinate Source: Geocode  
 X Coord: -117.57637  
 Y Coord: 33.87652  
 Latitude: 33.8765199999999  
 Longitude: -117.576369999999

**Q110**  
**SSE**  
**1/4-1/2**  
**0.304 mi.**  
**1605 ft.**

**CORONA POLICE FACILITY**  
**849**  
**CORONA, CA 91720**  
**Site 3 of 3 in cluster Q**

**LUST** **S104228028**  
**HIST CORTESE** **N/A**

**Relative:**  
**Higher**  
**Actual:**  
**676 ft.**

**LUST REG 8:**  
 Name: CORONA POLICE FACILITY  
 Address: 849 6TH ST  
 City: CORONA  
 Region: 8  
 County: Riverside  
 Regional Board: Santa Ana Region  
 Facility Status: Case Closed  
 Case Number: 083303320T  
 Local Case Num: 9814758  
 Case Type: Soil only  
 Substance: Diesel  
 Qty Leaked: Not reported  
 Abate Method: Not reported  
 Cross Street: Not reported  
 Enf Type: CLOS  
 Funding: Not reported  
 How Discovered: Not reported  
 How Stopped: Not reported  
 Leak Cause: Not reported  
 Leak Source: Not reported  
 Global ID: T0606500554  
 How Stopped Date: Not reported  
 Enter Date: 12/15/1998  
 Date Confirmation of Leak Began: Not reported  
 Date Preliminary Assessment Began: Not reported  
 Discover Date: 12/3/1998  
 Enforcement Date: Not reported  
 Close Date: 6/25/1999  
 Date Prelim Assessment Workplan Submitted: Not reported  
 Date Pollution Characterization Began: Not reported  
 Date Remediation Plan Submitted: Not reported  
 Date Remedial Action Underway: Not reported  
 Date Post Remedial Action Monitoring: Not reported  
 Enter Date: 12/15/1998  
 GW Qualifies: Not reported  
 Soil Qualifies: Not reported  
 Operator: Not reported  
 Facility Contact: Not reported  
 Interim: Not reported  
 Oversight Program: LUST  
 Latitude: 33.8769456  
 Longitude: -117.5980158  
 MTBE Date: Not reported  
 Max MTBE GW: Not reported

Map ID  
Direction  
Distance  
Elevation

MAP FINDINGS

Site

Database(s)

EDR ID Number  
EPA ID Number

**CORONA POLICE FACILITY (Continued)**

**S104228028**

MTBE Concentration: 0  
Max MTBE Soil: Not reported  
MTBE Fuel: 0  
MTBE Tested: Not Required to be Tested.  
MTBE Class: \*  
Staff: CAB  
Staff Initials: Not reported  
Lead Agency: Local Agency  
Local Agency: 33000L  
Hydr Basin #: UPPER SANTA ANA VALL  
Beneficial: Not reported  
Priority: Not reported  
Cleanup Fund Id: Not reported  
Work Suspended: Not reported  
Summary: Not reported

**HIST CORTESE:**

edr\_fname: CORONA POLICE FACILITY  
edr\_fadd1: 849  
City,State,Zip: CORONA, CA 91720  
Region: CORTESE  
Facility County Code: 33  
Reg By: LTNKA  
Reg Id: 083303320T

**R111  
SE  
1/4-1/2  
0.374 mi.  
1974 ft.**

**TEXACO CORONA  
625 W SIXTH ST  
CORONA, CA 91760**

**Site 1 of 13 in cluster R**

**LUST S101589851  
SWEEPS UST N/A  
CA FID UST**

**Relative:  
Higher  
Actual:  
670 ft.**

**RIVERSIDE CO. LUST:**

Name: TEXACO STANFIELD  
Address: 625 W SIXTH ST  
City,State,Zip: CORONA, CA  
Region: RIVERSIDE  
Facility ID: 90585  
Employee: Winters  
Site Closed: Yes  
Case Type: Drinking Water Aquifer affected  
Facility Status: closed/action completed  
Casetype Decode: An Aquifer used for Drinking Water supply has been contaminated.  
Fstatus Decode: Closed/Action completed

**SWEEPS UST:**

Name: TEXACO CORONA  
Address: 625 W SIXTH ST  
City: CORONA  
Status: Active  
Comp Number: 19  
Number: 1  
Board Of Equalization: 44-017796  
Referral Date: 02-09-93  
Action Date: 02-09-93  
Created Date: 09-15-88  
Owner Tank Id: 000083  
SWRCB Tank Id: 33-000-000019-000001

Map ID  
Direction  
Distance  
Elevation

MAP FINDINGS

Site

Database(s)

EDR ID Number  
EPA ID Number

**TEXACO CORONA (Continued)**

**S101589851**

Tank Status: A  
Capacity: 6000  
Active Date: 02-09-93  
Tank Use: M.V. FUEL  
STG: P  
Content: DIESEL  
Number Of Tanks: 6

Name: TEXACO CORONA  
Address: 625 W SIXTH ST  
City: CORONA  
Status: Active  
Comp Number: 19  
Number: 1  
Board Of Equalization: 44-017796  
Referral Date: 02-09-93  
Action Date: 02-09-93  
Created Date: 09-15-88  
Owner Tank Id: 000083  
SWRCB Tank Id: 33-000-000019-000002  
Tank Status: A  
Capacity: 6000  
Active Date: 02-09-93  
Tank Use: M.V. FUEL  
STG: P  
Content: LEADED  
Number Of Tanks: Not reported

Name: TEXACO CORONA  
Address: 625 W SIXTH ST  
City: CORONA  
Status: Active  
Comp Number: 19  
Number: 1  
Board Of Equalization: 44-017796  
Referral Date: 02-09-93  
Action Date: 02-09-93  
Created Date: 09-15-88  
Owner Tank Id: 000083  
SWRCB Tank Id: 33-000-000019-000003  
Tank Status: A  
Capacity: 6000  
Active Date: 02-09-93  
Tank Use: M.V. FUEL  
STG: P  
Content: LEADED  
Number Of Tanks: Not reported

Name: TEXACO CORONA  
Address: 625 W SIXTH ST  
City: CORONA  
Status: Active  
Comp Number: 19  
Number: 1  
Board Of Equalization: 44-017796  
Referral Date: 02-09-93  
Action Date: 02-09-93

Map ID  
Direction  
Distance  
Elevation

MAP FINDINGS

Site

Database(s)

EDR ID Number  
EPA ID Number

**TEXACO CORONA (Continued)**

**S101589851**

Created Date: 09-15-88  
Owner Tank Id: 000083  
SWRCB Tank Id: 33-000-000019-000004  
Tank Status: A  
Capacity: 4000  
Active Date: 02-09-93  
Tank Use: M.V. FUEL  
STG: P  
Content: REG UNLEADED  
Number Of Tanks: Not reported

Name: TEXACO CORONA  
Address: 625 W SIXTH ST  
City: CORONA  
Status: Active  
Comp Number: 19  
Number: 1  
Board Of Equalization: 44-017796  
Referral Date: 02-09-93  
Action Date: 02-09-93  
Created Date: 09-15-88  
Owner Tank Id: 000083  
SWRCB Tank Id: 33-000-000019-000005  
Tank Status: A  
Capacity: 4000  
Active Date: 02-09-93  
Tank Use: M.V. FUEL  
STG: P  
Content: REG UNLEADED  
Number Of Tanks: Not reported

Name: TEXACO CORONA  
Address: 625 W SIXTH ST  
City: CORONA  
Status: Active  
Comp Number: 19  
Number: 1  
Board Of Equalization: 44-017796  
Referral Date: 02-09-93  
Action Date: 02-09-93  
Created Date: 09-15-88  
Owner Tank Id: 000083  
SWRCB Tank Id: 33-000-000019-000006  
Tank Status: A  
Capacity: 250  
Active Date: 02-09-93  
Tank Use: OIL  
STG: W  
Content: WASTE OIL  
Number Of Tanks: Not reported

CA FID UST:  
Facility ID: 33000277  
Regulated By: UTNKA  
Regulated ID: Not reported  
Cortese Code: Not reported  
SIC Code: Not reported

Map ID  
Direction  
Distance  
Elevation

MAP FINDINGS

Site

Database(s)

EDR ID Number  
EPA ID Number

**TEXACO CORONA (Continued)**

**S101589851**

Facility Phone: 7147351172  
Mail To: Not reported  
Mailing Address: 625 W SIXTH ST  
Mailing Address 2: Not reported  
Mailing City,St,Zip: CORONA 91760  
Contact: Not reported  
Contact Phone: Not reported  
DUNs Number: Not reported  
NPDES Number: Not reported  
EPA ID: Not reported  
Comments: Not reported  
Status: Active

R112  
SE  
1/4-1/2  
0.374 mi.  
1974 ft.

**CORONA GAS**  
**625 W 6TH ST**  
**CORONA, CA 92882**  
**Site 2 of 13 in cluster R**

**LUST** **U001569116**  
**CERS HAZ WASTE** **N/A**  
**HIST UST**  
**CERS TANKS**  
**Cortese**  
**HWTS**  
**HAZNET**  
**CERS**

**Relative:**  
**Higher**

**Actual:**  
**670 ft.**

**LUST:**

Name: TEXACO STANFIELD  
Address: 625 W 6TH ST  
City,State,Zip: CORONA, CA 91720  
Lead Agency: RIVERSIDE COUNTY LOP  
Case Type: LUST Cleanup Site  
Geo Track: [http://geotracker.waterboards.ca.gov/profile\\_report.asp?global\\_id=T0606500197](http://geotracker.waterboards.ca.gov/profile_report.asp?global_id=T0606500197)  
Global Id: T0606500197  
Latitude: 33.876499  
Longitude: -117.573626  
Status: Completed - Case Closed  
Status Date: 05/25/2004  
Case Worker: RIV  
RB Case Number: 083301586T  
Local Agency: RIVERSIDE COUNTY LOP  
File Location: Local Agency Warehouse  
Local Case Number: 90585  
Potential Media Affect: Soil  
Potential Contaminants of Concern: Gasoline  
EPA Region: 9  
Coordinate Source: Google Geocode  
Cuf Case: YES  
Quantity Released Gallons: Not reported  
Begin Date: 05/30/1989  
Leak Reported Date: 07/03/1990  
How Discovered: Tank Tightness Test  
How Discovered Description: Not reported  
Discharge Source: Piping  
Discharge Cause: Unknown  
Stop Method: Close and Remove Tank  
Stop Description: Not reported  
No Further Action Date: 05/25/2004  
CA Water Watershed Name: Santa Ana River - Middle Santa Ana River - Temescal (801.25)  
Dwr Groundwater Subbasin Name: Upper Santa Ana Valley - Temescal (8-002.09)  
Disadvantaged Community: Not reported  
CA Enviroscreen 3 Score: 91-95%

Map ID  
Direction  
Distance  
Elevation

MAP FINDINGS

Site

Database(s)

EDR ID Number  
EPA ID Number

**CORONA GAS (Continued)**

**U001569116**

CA Enviroscreen 4 Score: 90-95%  
Military DOD Site: No  
Facility Project Subtype: Not reported  
RWQCB Region: SANTA ANA RWQCB (REGION 8)  
Site History: Not reported

LUST:

Global Id: T0606500197  
Contact Type: Regional Board Caseworker  
Contact Name: MIGUEL OVIEDO  
Organization Name: SANTA ANA RWQCB (REGION 8)  
Address: 3737 Main Street, Suite 500  
City: RIVERSIDE  
Email: miguel.oviedo@waterboards.ca.gov  
Phone Number: 9517823238

Global Id: T0606500197  
Contact Type: Local Agency Caseworker - Primary Caseworker  
Contact Name: Riverside County LOP  
Organization Name: RIVERSIDE COUNTY LOP  
Address: 3880 LEMON ST SUITE 200  
City: RIVERSIDE  
Email: Not reported  
Phone Number: 9519558980

LUST:

Global Id: T0606500197  
Action Type: ENFORCEMENT  
Date: 05/18/2004  
Action: File review - #RCDEH uploads site file

Global Id: T0606500197  
Action Type: Other  
Date: 05/30/1989  
Action: Leak Discovery

Global Id: T0606500197  
Action Type: Other  
Date: 07/03/1990  
Action: Leak Reported

Global Id: T0606500197  
Action Type: ENFORCEMENT  
Date: 05/19/2004  
Action: Closure/No Further Action Letter

Global Id: T0606500197  
Action Type: Other  
Date: 05/30/1989  
Action: Leak Stopped

LUST:

Global Id: T0606500197  
Status: Open - Case Begin Date  
Status Date: 05/30/1989

Global Id: T0606500197



Map ID  
Direction  
Distance  
Elevation

MAP FINDINGS

Site

Database(s)

EDR ID Number  
EPA ID Number

**CORONA GAS (Continued)**

**U001569116**

Status: Open - Site Assessment  
Status Date: 06/27/1990

Global Id: T0606500197  
Status: Open - Site Assessment  
Status Date: 05/31/1991

Global Id: T0606500197  
Status: Open - Site Assessment  
Status Date: 01/03/1997

Global Id: T0606500197  
Status: Open - Remediation  
Status Date: 01/29/1998

Global Id: T0606500197  
Status: Open - Remediation  
Status Date: 02/03/2003

Global Id: T0606500197  
Status: Completed - Case Closed  
Status Date: 05/25/2004

**CERS HAZ WASTE:**

Name: CORONA GAS  
Address: 625 W 6TH ST  
City,State,Zip: CORONA, CA 92882  
Site ID: 390586  
CERS ID: 10504885  
CERS Description: Hazardous Waste Generator

**HIST UST:**

Name: FAYEZ ARCO  
Address: 625 W 6TH STREET  
City,State,Zip: CORONA, CA 91720  
File Number: 0001f54d  
URL: <https://documents.geotracker.waterboards.ca.gov/ustpdfs/pdf/0001f54d.pdf>  
Region: STATE  
Facility ID: 00000001526  
Facility Type: Gas Station  
Other Type: Not reported  
Contact Name: FAYEZ SEDRAK  
Telephone: 7147351172  
Owner Name: CLYDE B. STANFIELD  
Owner Address: 1570 N. ALBRIGHT AVENUE  
Owner City,St,Zip: UPLAND, CA 91786  
Total Tanks: 0006

Tank Num: 001  
Container Num: 1  
Year Installed: 1981  
Tank Capacity: 00006000  
Tank Used for: PRODUCT  
Type of Fuel: DIESEL  
Container Construction Thickness: Not reported

Map ID  
Direction  
Distance  
Elevation

MAP FINDINGS

Site

Database(s)

EDR ID Number  
EPA ID Number

**CORONA GAS (Continued)**

**U001569116**

Leak Detection: Stock Inventor

Tank Num: 002  
Container Num: 2  
Year Installed: Not reported  
Tank Capacity: 00006000  
Tank Used for: PRODUCT  
Type of Fuel: REGULAR  
Container Construction Thickness: Not reported  
Leak Detection: Stock Inventor

Tank Num: 003  
Container Num: 3  
Year Installed: Not reported  
Tank Capacity: 00006000  
Tank Used for: PRODUCT  
Type of Fuel: PREMIUM  
Container Construction Thickness: Not reported  
Leak Detection: Stock Inventor

Tank Num: 004  
Container Num: 4  
Year Installed: Not reported  
Tank Capacity: 00004000  
Tank Used for: PRODUCT  
Type of Fuel: UNLEADED  
Container Construction Thickness: Not reported  
Leak Detection: Stock Inventor

Tank Num: 005  
Container Num: 5  
Year Installed: Not reported  
Tank Capacity: 00004000  
Tank Used for: PRODUCT  
Type of Fuel: UNLEADED  
Container Construction Thickness: Not reported  
Leak Detection: Stock Inventor

Tank Num: 006  
Container Num: 6  
Year Installed: Not reported  
Tank Capacity: 00000000  
Tank Used for: WASTE  
Type of Fuel: WASTE OIL  
Container Construction Thickness: Not reported  
Leak Detection: Visual

[Click here for Geo Tracker PDF:](#)

**CERS TANKS:**

Name: CORONA GAS  
Address: 625 W 6TH ST  
City,State,Zip: CORONA, CA 92882  
Site ID: 390586  
CERS ID: 10504885  
CERS Description: Underground Storage Tank

Map ID  
Direction  
Distance  
Elevation

MAP FINDINGS

Site

Database(s)

EDR ID Number  
EPA ID Number

**CORONA GAS (Continued)**

**U001569116**

**CORTESE:**

Name: TEXACO STANFIELD  
Address: 625 W 6TH ST  
City,State,Zip: CORONA, CA 91720  
Region: CORTESE  
Envirostor Id: Not reported  
Global ID: T0606500197  
Site/Facility Type: LUST CLEANUP SITE  
Cleanup Status: COMPLETED - CASE CLOSED  
Status Date: Not reported  
Site Code: Not reported  
Latitude: Not reported  
Longitude: Not reported  
Owner: Not reported  
Enf Type: Not reported  
Swat R: Not reported  
Flag: active  
Order No: Not reported  
Waste Discharge System No: Not reported  
Effective Date: Not reported  
Region 2: Not reported  
WID Id: Not reported  
Solid Waste Id No: Not reported  
Waste Management Uit Name: Not reported  
File Name: Active Open

**HWTS:**

Name: CORONA GAS  
Address: 625 W 6TH ST  
Address 2: Not reported  
City,State,Zip: CORONA, CA 92882  
EPA ID: CAL000396247  
Inactive Date: 06/30/2016  
Create Date: 04/24/2014  
Last Act Date: Not reported  
Mailing Name: Not reported  
Mailing Address: 625 W 6TH ST  
Mailing Address 2: Not reported  
Mailing City,State,Zip: CORONA, CA 928820000  
Owner Name: BAHAA MAKHLOOF  
Owner Address: 625 W 6TH ST  
Owner Address 2: Not reported  
Owner City,State,Zip: CORONA, CA 928830000  
Owner Phone: Not reported  
Owner Fax: Not reported  
Contact Name: BAHAA MAKHLOOF  
Contact Address: 27257 COLT DR  
Contact Address 2: Not reported  
City,State,Zip: CORONA, CA 928830000  
Contact Phone: Not reported  
Contact Fax: Not reported  
Facility Status: Inactive  
Facility Type: PERMANENT  
Category: STATE  
Latitude: 33.87654  
Longitude: -117.573588

Map ID  
Direction  
Distance  
Elevation

MAP FINDINGS

Site

Database(s)

EDR ID Number  
EPA ID Number

**CORONA GAS (Continued)**

**U001569116**

**NAICS:**

EPA ID: CAL000396247  
Create Date: 2014-04-24 09:25:04.903  
NAICS Code: 44719  
NAICS Description: Other Gasoline Stations  
Issued EPA ID Date: 2014-04-24 09:25:04.88000  
Inactive Date: 2016-06-30 00:00:00  
Facility Name: CORONA GAS  
Facility Address: 625 W 6TH ST  
Facility Address 2: Not reported  
Facility City: CORONA  
Facility County: Not reported  
Facility State: CA  
Facility Zip: 92882

**HAZNET:**

Name: CORONA GAS  
Address: 625 W 6TH ST  
Address 2: Not reported  
City,State,Zip: CORONA, CA 92882  
Contact: BAHAA MAKHLOOF  
Telephone: 9512756528  
Mailing Name: Not reported  
Mailing Address: 625 W 6TH ST  
  
Year: 2016  
Gepaid: CAL000396247  
TSD EPA ID: CAD028409019  
CA Waste Code: 241 - Tank bottom waste  
Disposal Method: H135 - Discharge To Sewer/Potw Or Npdes(With Prior Storage--With Or Without Treatment)  
  
Tons: 0.31275

**CERS:**

Name: CORONA GAS  
Address: 625 W 6TH ST  
City,State,Zip: CORONA, CA 92882  
Site ID: 390586  
CERS ID: 10504885  
CERS Description: Chemical Storage Facilities

**Violations:**

Site ID: 390586  
Site Name: Corona gas  
Violation Date: 09-03-2019  
Citation: 40 CFR 1 265.33 - U.S. Code of Federal Regulations, Title 40, Chapter 1, Section(s) 265.33  
Violation Description: Failure to test and maintain as necessary all facility communications or alarm systems, fire protection equipment, spill control equipment, and decontamination equipment to assure its proper operation in time of emergency.  
Violation Notes: Returned to compliance on 01/22/2020.  
Violation Division: Riverside County Department of Env Health  
Violation Program: HW

Map ID  
Direction  
Distance  
Elevation

MAP FINDINGS

Site

Database(s)

EDR ID Number  
EPA ID Number

**CORONA GAS (Continued)**

**U001569116**

Violation Source: CERS,

Site ID: 390586  
Site Name: Corona gas  
Violation Date: 05-13-2020  
Citation: HSC 6.95 25508(a)(1) - California Health and Safety Code, Chapter 6.95, Section(s) 25508(a)(1)  
Violation Description: Failure to establish and electronically submit an adequate emergency response plan and procedures for a release or threatened release of a hazardous material.  
Violation Notes: Returned to compliance on 11/24/2020. Failure to establish and electronically submit an adequate emergency response plan and procedures for a release or threatened release of a hazardous material. Update your emergency response / contingency plan and submit into CERS for review and approval by 6/15/20.  
Violation Division: Corona Fire Department  
Violation Program: HMRRP  
Violation Source: CERS,

Site ID: 390586  
Site Name: Corona gas  
Violation Date: 07-30-2015  
Citation: 23 CCR 16 2715(a) - California Code of Regulations, Title 23, Chapter 16, Section(s) 2715(a)  
Violation Description: Failure to submit statement of UST compliance and/or Designated Operator certification.  
Violation Notes: Returned to compliance on 09/06/2016.  
Violation Division: Riverside County Department of Env Health  
Violation Program: UST  
Violation Source: CERS,

Site ID: 390586  
Site Name: Corona gas  
Violation Date: 08-17-2016  
Citation: HSC 6.7 25284.2 - California Health and Safety Code, Chapter 6.7, Section(s) 25284.2  
Violation Description: Failure to test the spill bucket annually.  
Violation Notes: Returned to compliance on 09/06/2016.  
Violation Division: Riverside County Department of Env Health  
Violation Program: UST  
Violation Source: CERS,

Site ID: 390586  
Site Name: Corona gas  
Violation Date: 10-18-2017  
Citation: 23 CCR 16 2641(j) - California Code of Regulations, Title 23, Chapter 16, Section(s) 2641(j)  
Violation Description: Failure of the leak detection equipment to be installed, calibrated, operated, and/or maintained properly.  
Violation Notes: Returned to compliance on 02/05/2018.  
Violation Division: Riverside County Department of Env Health  
Violation Program: UST  
Violation Source: CERS,

Site ID: 390586  
Site Name: Corona gas  
Violation Date: 09-06-2016

Map ID  
Direction  
Distance  
Elevation

MAP FINDINGS

Site

Database(s)

EDR ID Number  
EPA ID Number

**CORONA GAS (Continued)**

**U001569116**

Citation: 23 CCR 16 2637 - California Code of Regulations, Title 23, Chapter 16, Section(s) 2637  
Violation Description: Failure to conduct secondary containment testing, or one or more of the following requirements: Perform the test within six months of installation and every 36 months thereafter. Use a procedure that demonstrates the system works as well as at installation. Use applicable manufacturer guidelines, industry codes, engineering standard, or professional engineer approval. Performed by a certified service technician or a licensed tank tester.  
Violation Notes: Returned to compliance on 09/06/2016.  
Violation Division: Riverside County Department of Env Health  
Violation Program: UST  
Violation Source: CERS,

Site ID: 390586  
Site Name: Corona gas  
Violation Date: 07-30-2015  
Citation: 23 CCR 16 2715(d) - California Code of Regulations, Title 23, Chapter 16, Section(s) 2715(d)  
Violation Description: Failure to notify the owner or operator of any condition discovered during the monthly visual inspection that may require follow-up actions.  
Violation Notes: Returned to compliance on 09/06/2016.  
Violation Division: Riverside County Department of Env Health  
Violation Program: UST  
Violation Source: CERS,

Site ID: 390586  
Site Name: Corona gas  
Violation Date: 08-04-2021  
Citation: 23 CCR 16 2636(f)(4) - California Code of Regulations, Title 23, Chapter 16, Section(s) 2636(f)(4)  
Violation Description: Failure to meet one or more of the following monitoring requirements in lieu of the requirement to be tightness tested every 12 months: The monitoring system maintains all product piping outside the dispenser to be fail-safe and shut down the pump when a leak is detected. The monitoring system shuts down the pump or stops flow when a leak is detected in the under dispenser containment (UDC).  
Violation Notes: Returned to compliance on 08/26/2021. The red dye diesel turbine sump sensor failed to alarm/shut down the turbine when tested. Technician replaced sensor and retested. CORRECTED ON SITE.  
Violation Division: Riverside County Department of Env Health  
Violation Program: UST  
Violation Source: CERS,

Site ID: 390586  
Site Name: Corona gas  
Violation Date: 01-24-2017  
Citation: HSC 6.95 Multiple - California Health and Safety Code, Chapter 6.95, Section(s) Multiple  
Violation Description: Business Plan Program - Administration/Documentation - General  
Violation Notes: Returned to compliance on 02/28/2017. 104A- Replace NFPA sign(s) on propane tank.  
Violation Division: Corona Fire Department  
Violation Program: HMRRP  
Violation Source: CERS,

Map ID  
Direction  
Distance  
Elevation

MAP FINDINGS

Site

Database(s)

EDR ID Number  
EPA ID Number

**CORONA GAS (Continued)**

**U001569116**

Site ID: 390586  
Site Name: Corona gas  
Violation Date: 07-30-2015  
Citation: 23 CCR 16 2715 - California Code of Regulations, Title 23, Chapter 16, Section(s) 2715  
Violation Description: Failure of service technician, designated operator, installer, and/or employee to obtain and maintain a proper and current International Code Council certification.  
Violation Notes: Returned to compliance on 09/06/2016.  
Violation Division: Riverside County Department of Env Health  
Violation Program: UST  
Violation Source: CERS,

Site ID: 390586  
Site Name: Corona gas  
Violation Date: 01-06-2022  
Citation: HSC 6.7 25292.2(a) - California Health and Safety Code, Chapter 6.7, Section(s) 25292.2(a)  
Violation Description: Failure to submit and maintain complete and current Certification of Financial Responsibility or other mechanism of financial assurance.  
Violation Notes: Returned to compliance on 01/25/2022. Owner/operator failed to update the Financial Responsibility and Letter From Chief Financial Officer forms on the CERS Website. Owner/operator shall update forms. See CERS for correction notes.  
Violation Division: Riverside County Department of Env Health  
Violation Program: UST  
Violation Source: CERS,

Site ID: 390586  
Site Name: Corona gas  
Violation Date: 07-30-2015  
Citation: 23 CCR 16 2715(a) - California Code of Regulations, Title 23, Chapter 16, Section(s) 2715(a)  
Violation Description: The owner/operator has failed to designate an UST operator or to inform the CUPA or any change in the designated UST operator(s) within 30 days after a change.  
Violation Notes: Returned to compliance on 09/06/2016.  
Violation Division: Riverside County Department of Env Health  
Violation Program: UST  
Violation Source: CERS,

Site ID: 390586  
Site Name: Corona gas  
Violation Date: 10-18-2017  
Citation: HSC 6.7 25284(a)(3)(A) & (B); - California Health and Safety Code, Chapter 6.7, Section(s) 25284(a)(3)(A) & (B);  
Violation Description: Failure to implement or maintain a written agreement between the UST permit holder and the operator (owner/operator agreement).  
Violation Notes: Returned to compliance on 11/17/2017.  
Violation Division: Riverside County Department of Env Health  
Violation Program: UST  
Violation Source: CERS,

Site ID: 390586  
Site Name: Corona gas  
Violation Date: 07-30-2015  
Citation: HSC 6.7 25286(a) - California Health and Safety Code, Chapter 6.7,

Map ID  
Direction  
Distance  
Elevation

MAP FINDINGS

Site

Database(s)

EDR ID Number  
EPA ID Number

**CORONA GAS (Continued)**

**U001569116**

Section(s) 25286(a)  
Violation Description: Failure to submit an complete and accurate application for a permit to operate an underground storage tank, or for renewal of the permit.  
Violation Notes: Returned to compliance on 09/06/2016.  
Violation Division: Riverside County Department of Env Health  
Violation Program: UST  
Violation Source: CERS,

Site ID: 390586  
Site Name: Corona gas  
Violation Date: 07-24-2013  
Citation: 22 CCR 12 66262.12 - California Code of Regulations, Title 22, Chapter 12, Section(s) 66262.12  
Violation Description: Failure to obtain and/or maintain an Active EPA ID.  
Violation Notes: Returned to compliance on 05/05/2014.  
Violation Division: Riverside County Department of Env Health  
Violation Program: HW  
Violation Source: CERS,

Site ID: 390586  
Site Name: Corona gas  
Violation Date: 08-04-2021  
Citation: 23 CCR 16 2712(b)(1)(F) - California Code of Regulations, Title 23, Chapter 16, Section(s) 2712(b)(1)(F)  
Violation Description: "Failure to conduct secondary containment testing, or one or more of the following requirements: Perform the test of the secondary containment system upon installation, within six months of installation and every 36 months thereafter. Perform the test of a secondary containment component within 30 days of a repair or discontinuing vacuum, pressure or hydrostatic monitoring. Use a procedure that demonstrates the system works as well as at installation. Use applicable manufacturer guidelines, industry codes, engineering standard, or professional engineer approval. Performed by a certified service technician. Maintain records of secondary containment testing for 36 months."  
Violation Notes: Returned to compliance on 08/26/2021. Owner/operator failed to have SB989 (secondary containment testing) completed within three years. Observed last testing date of 7/31/2018. Owner/operator shall have SB989 testing performed and send in passing results. Note: this is a repeat violation.  
Violation Division: Riverside County Department of Env Health  
Violation Program: UST  
Violation Source: CERS,

Site ID: 390586  
Site Name: Corona gas  
Violation Date: 08-17-2016  
Citation: 23 CCR 16 2712(b) - California Code of Regulations, Title 23, Chapter 16, Section(s) 2712(b)  
Violation Description: Failure to maintain records of repairs, lining, and upgrades on site, or off site if approved by the CUPA, for the life of the UST.  
Violation Notes: Returned to compliance on 09/06/2016.  
Violation Division: Riverside County Department of Env Health  
Violation Program: UST  
Violation Source: CERS,

Site ID: 390586



Map ID  
Direction  
Distance  
Elevation

MAP FINDINGS

Site

Database(s)

EDR ID Number  
EPA ID Number

**CORONA GAS (Continued)**

**U001569116**

Site Name: Corona gas  
Violation Date: 09-06-2016  
Citation: 23 CCR 16 2636(f)(2) - California Code of Regulations, Title 23, Chapter 16, Section(s) 2636(f)(2)  
Violation Description: Failure of the line leak detector (LLD) monitoring pressurized piping to meet one or more of the following requirements: Monitor at least hourly. Be capable of detecting a release of 3.0 gallons per hour at 10 p.s.i.g. Restrict or shut off the flow of product through the piping when a leak is detected.  
Violation Notes: Returned to compliance on 09/06/2016.  
Violation Division: Riverside County Department of Env Health  
Violation Program: UST  
Violation Source: CERS,

Site ID: 390586  
Site Name: Corona gas  
Violation Date: 07-31-2019  
Citation: HSC 6.7 25284, 25286 - California Health and Safety Code, Chapter 6.7, Section(s) 25284, 25286  
Violation Description: Failure to submit a complete and accurate application for a permit to operate a UST, or for renewal of the permit.  
Violation Notes: Returned to compliance on 09/03/2019. Observed "Yes" checked on CERS for pipeline integrity testing checked on the CERS Website, when this testing is not required or being performed. Own/Operator shall change this to "No" or leave blank.  
Violation Division: Riverside County Department of Env Health  
Violation Program: UST  
Violation Source: CERS,

Site ID: 390586  
Site Name: Corona gas  
Violation Date: 07-30-2015  
Citation: 23 CCR 16 2715 - California Code of Regulations, Title 23, Chapter 16, Section(s) 2715  
Violation Description: Failure to comply with one or more of the designated operator monthly inspection requirements: failed to inspect the monthly alarm history report; attach a copy of the alarm history; failed to inspect for the presence of liquid or debris in the spill container/spill bucket and under dispenser containment; failed to inspect the under dispenser containment to ensure that monitoring equipment is placed in the proper position; failure to inspect for liquid or debris in the containment sump where an alarm occurred or for which there is no record of a service visit; or failure to check that all testing and maintenance has been completed and documented.  
Violation Notes: Returned to compliance on 09/06/2016.  
Violation Division: Riverside County Department of Env Health  
Violation Program: UST  
Violation Source: CERS,

Site ID: 390586  
Site Name: Corona gas  
Violation Date: 08-04-2021  
Citation: HSC 6.7 25292.2(a) - California Health and Safety Code, Chapter 6.7, Section(s) 25292.2(a)  
Violation Description: Failure to submit and maintain complete and current Certification of Financial Responsibility or other mechanism of financial assurance.  
Violation Notes: Returned to compliance on 01/25/2022. The financial responsibility

Map ID  
Direction  
Distance  
Elevation

MAP FINDINGS

Site

Database(s)

EDR ID Number  
EPA ID Number

**CORONA GAS (Continued)**

**U001569116**

paperwork is expired. Owner/operator shall update the financial responsibility paperwork.  
Violation Division: Riverside County Department of Env Health  
Violation Program: UST  
Violation Source: CERS,

Site ID: 390586  
Site Name: Corona gas  
Violation Date: 07-30-2015  
Citation: HSC 6.75 25299.30-25299.34 - California Health and Safety Code, Chapter 6.75, Section(s) 25299.30-25299.34  
Violation Description: Failure to submit and maintain complete and current Certification of Financial Responsibility or other mechanism of financial assurance.  
Violation Notes: Returned to compliance on 09/06/2016.  
Violation Division: Riverside County Department of Env Health  
Violation Program: UST  
Violation Source: CERS,

Site ID: 390586  
Site Name: Corona gas  
Violation Date: 07-24-2023  
Citation: HSC 6.7 25292.2(a) - California Health and Safety Code, Chapter 6.7, Section(s) 25292.2(a)  
Violation Description: Failure to submit and maintain complete and current Certification of Financial Responsibility or other mechanism of financial assurance.  
Violation Notes: Returned to compliance on 08/29/2023. Owner/operator failed to update the financial responsibility paperwork on the CERS Website.  
Owner/operator shall update paperwork.  
Violation Division: Riverside County Department of Env Health  
Violation Program: UST  
Violation Source: CERS,

Site ID: 390586  
Site Name: Corona gas  
Violation Date: 08-04-2021  
Citation: 23 CCR 16 2715(c)(2) - California Code of Regulations, Title 23, Chapter 16, Section(s) 2715(c)(2)  
Violation Description: Failure to have at least one facility employee present during operating hours that has been trained in the proper operation and maintenance of the UST system by a designated operator (DO).  
Violation Notes: Returned to compliance on 01/06/2022. Owner/operator failed to have annual, documented designated operator training performed.  
Owner/operator shall have training performed.  
Violation Division: Riverside County Department of Env Health  
Violation Program: UST  
Violation Source: CERS,

Site ID: 390586  
Site Name: Corona gas  
Violation Date: 09-06-2016  
Citation: HSC 6.7 25284.2 - California Health and Safety Code, Chapter 6.7, Section(s) 25284.2  
Violation Description: Failure to test the spill bucket annually.  
Violation Notes: Returned to compliance on 09/06/2016.  
Violation Division: Riverside County Department of Env Health  
Violation Program: UST  
Violation Source: CERS,

Map ID  
Direction  
Distance  
Elevation

MAP FINDINGS

Site

Database(s)

EDR ID Number  
EPA ID Number

**CORONA GAS (Continued)**

**U001569116**

Site ID: 390586  
Site Name: Corona gas  
Violation Date: 07-31-2019  
Citation: 40 CFR 1 265.33 - U.S. Code of Federal Regulations, Title 40, Chapter 1, Section(s) 265.33  
Violation Description: Failure to test and maintain as necessary all facility communications or alarm systems, fire protection equipment, spill control equipment, and decontamination equipment to assure its proper operation in time of emergency.  
Violation Notes: Returned to compliance on 01/22/2020. OBSERVATION: Observed fire extinguisher that expired in May. CORRECTIVE ACTION: Owner/operator shall have extinguisher serviced.  
Violation Division: Riverside County Department of Env Health  
Violation Program: HW  
Violation Source: CERS,

Site ID: 390586  
Site Name: Corona gas  
Violation Date: 07-30-2015  
Citation: HSC 6.7 25291 - California Health and Safety Code, Chapter 6.7, Section(s) 25291  
Violation Description: Failure to maintain under-dispenser containment, sumps, and/or other secondary containment in good condition and/or free of debris/liquid.  
Violation Notes: Returned to compliance on 09/06/2016.  
Violation Division: Riverside County Department of Env Health  
Violation Program: UST  
Violation Source: CERS,

Site ID: 390586  
Site Name: Corona gas  
Violation Date: 10-18-2017  
Citation: HSC 6.7 25293 - California Health and Safety Code, Chapter 6.7, Section(s) 25293  
Violation Description: Failure to maintain UST records of monitoring, testing, repairing, and closure in sufficient detail to enable the CUPA to determine whether the UST systems are in compliance.  
Violation Notes: Returned to compliance on 11/17/2017.  
Violation Division: Riverside County Department of Env Health  
Violation Program: UST  
Violation Source: CERS,

Site ID: 390586  
Site Name: Corona gas  
Violation Date: 10-18-2017  
Citation: 23 CCR 16 2632(d)(1)(C), 2641(h), 2711(a)(8) - California Code of Regulations, Title 23, Chapter 16, Section(s) 2632(d)(1)(C), 2641(h), 2711(a)(8)  
Violation Description: Failure to submit or update a plot plan.  
Violation Notes: Returned to compliance on 11/17/2017.  
Violation Division: Riverside County Department of Env Health  
Violation Program: UST  
Violation Source: CERS,

Site ID: 390586  
Site Name: Corona gas  
Violation Date: 09-06-2016  
Citation: HSC 6.7 25290.1(c), 25290.2(c), 25291(a)(2), 25292(e) - California

Map ID  
Direction  
Distance  
Elevation

MAP FINDINGS

Site

Database(s)

EDR ID Number  
EPA ID Number

**CORONA GAS (Continued)**

**U001569116**

Health and Safety Code, Chapter 6.7, Section(s) 25290.1(c), 25290.2(c), 25291(a)(2), 25292(e)  
Violation Description: Failure to maintain secondary containment (e.g. failure of secondary containment testing).  
Violation Notes: Returned to compliance on 09/06/2016.  
Violation Division: Riverside County Department of Env Health  
Violation Program: UST  
Violation Source: CERS,

Site ID: 390586  
Site Name: Corona gas  
Violation Date: 09-06-2016  
Citation: HSC 6.7 25290.1(c)(3), 25290.2(c)(3) - California Health and Safety Code, Chapter 6.7, Section(s) 25290.1(c)(3), 25290.2(c)(3)  
Violation Description: Failure to keep water out of the secondary containment of UST systems installed on or after July 1, 2003 and before July 1, 2004, or on or after July 1, 2004.  
Violation Notes: Returned to compliance on 09/06/2016.  
Violation Division: Riverside County Department of Env Health  
Violation Program: UST  
Violation Source: CERS,

Site ID: 390586  
Site Name: Corona gas  
Violation Date: 07-30-2015  
Citation: 23 CCR 16 2711(a)(8) - California Code of Regulations, Title 23, Chapter 16, Section(s) 2711(a)(8)  
Violation Description: Failure to submit, obtain approval, or maintain a complete/accurate plot plan.  
Violation Notes: Returned to compliance on 09/06/2016.  
Violation Division: Riverside County Department of Env Health  
Violation Program: UST  
Violation Source: CERS,

Site ID: 390586  
Site Name: Corona gas  
Violation Date: 07-31-2019  
Citation: 23 CCR 16 2715(c)(2) - California Code of Regulations, Title 23, Chapter 16, Section(s) 2715(c)(2)  
Violation Description: Failure to have at least one facility employee present during operating hours that has been trained in the proper operation and maintenance of the UST system by a designated operator (DO).  
Violation Notes: Returned to compliance on 09/03/2019. No D.O. training has been performed within the past year. Owner/operator shall have training performed for at least one employee during each shift and maintain documentation  
Violation Division: Riverside County Department of Env Health  
Violation Program: UST  
Violation Source: CERS,

Site ID: 390586  
Site Name: Corona gas  
Violation Date: 10-18-2017  
Citation: 23 CCR 6.7 25284, 25286 - California Code of Regulations, Title 23, Chapter 6.7, Section(s) 25284, 25286  
Violation Description: Failure to submit a complete and accurate application for a permit to operate a UST, or for renewal of the permit.

Map ID  
Direction  
Distance  
Elevation

MAP FINDINGS

Site

Database(s)

EDR ID Number  
EPA ID Number

**CORONA GAS (Continued)**

**U001569116**

Violation Notes: Returned to compliance on 11/17/2017.  
Violation Division: Riverside County Department of Env Health  
Violation Program: UST  
Violation Source: CERS,

Site ID: 390586  
Site Name: Corona gas  
Violation Date: 07-30-2015  
Citation: 23 CCR 16 2715(f) - California Code of Regulations, Title 23, Chapter 16, Section(s) 2715(f)  
Violation Description: Failure to comply with one or more of the following: provide training to facility employee(s) responsible for proper operation and maintenance every 12 months and/or train new employee(s) who are responsible for proper operation and maintenance within 30-days of hire and/or to have at least one employee present during operating hours that has been trained in the proper operation and maintenance of the UST system.

Violation Notes: Returned to compliance on 09/06/2016.  
Violation Division: Riverside County Department of Env Health  
Violation Program: UST  
Violation Source: CERS,

Site ID: 390586  
Site Name: Corona gas  
Violation Date: 10-18-2017  
Citation: 23 CCR 16 2712(i) - California Code of Regulations, Title 23, Chapter 16, Section(s) 2712(i)  
Violation Description: Failure to have a UST Response Plan available on site.  
Violation Notes: Returned to compliance on 11/17/2017.  
Violation Division: Riverside County Department of Env Health  
Violation Program: UST  
Violation Source: CERS,

Site ID: 390586  
Site Name: Corona gas  
Violation Date: 07-30-2015  
Citation: HSC 6.7 25286 - California Health and Safety Code, Chapter 6.7, Section(s) 25286  
Violation Description: Failure to obtain and maintain a valid Board of Equalization account number.  
Violation Notes: Returned to compliance on 09/06/2016.  
Violation Division: Riverside County Department of Env Health  
Violation Program: UST  
Violation Source: CERS,

Site ID: 390586  
Site Name: Corona gas  
Violation Date: 08-17-2016  
Citation: 23 CCR 16 2715(i) - California Code of Regulations, Title 23, Chapter 16, Section(s) 2715(i)  
Violation Description: Failure to have a properly qualified service technician test leak detection equipment as required every 12 months (vapor, pressure, hydrostatic (VPH) system, sensors, line-leak detectors (LLD), automatic tank gauge (ATG), etc.).  
Violation Notes: Returned to compliance on 09/06/2016.  
Violation Division: Riverside County Department of Env Health  
Violation Program: UST

Map ID  
Direction  
Distance  
Elevation

MAP FINDINGS

Site

Database(s)

EDR ID Number  
EPA ID Number

**CORONA GAS (Continued)**

**U001569116**

Violation Source: CERS,

Site ID: 390586  
Site Name: Corona gas  
Violation Date: 07-31-2018  
Citation: 22 CCR 12 66262.40(a) - California Code of Regulations, Title 22, Chapter 12, Section(s) 66262.40(a)  
Violation Description: Failure to keep a copy of each properly signed manifest for at least three years from the date the waste was accepted by the initial transporter. The manifest signed at the time the waste was accepted for transport shall be kept until receiving a signed copy from the designated facility which received the waste.  
Violation Notes: Returned to compliance on 08/16/2018. OBSERVATION: Observed manifest number 016591281, dated 12/12/2016 with no matching TSDf-signed copy. CORRECTIVE ACTION: Owner/operator shall locate TSDf-signed copy of aforementioned manifest.  
Violation Division: Riverside County Department of Env Health  
Violation Program: HW  
Violation Source: CERS,

Site ID: 390586  
Site Name: Corona gas  
Violation Date: 08-17-2016  
Citation: 23 CCR 16 2637 - California Code of Regulations, Title 23, Chapter 16, Section(s) 2637  
Violation Description: Failure to conduct secondary containment testing, or one or more of the following requirements: Perform the test within six months of installation and every 36 months thereafter. Use a procedure that demonstrates the system works as well as at installation. Use applicable manufacturer guidelines, industry codes, engineering standard, or professional engineer approval. Performed by a certified service technician or a licensed tank tester.  
Violation Notes: Returned to compliance on 09/06/2016.  
Violation Division: Riverside County Department of Env Health  
Violation Program: UST  
Violation Source: CERS,

Site ID: 390586  
Site Name: Corona gas  
Violation Date: 07-28-2022  
Citation: 22 CCR 12 66262.34(f) - California Code of Regulations, Title 22, Chapter 12, Section(s) 66262.34(f)  
Violation Description: Failure to properly label hazardous waste accumulation containers and portable tanks with the following requirements: "Hazardous Waste", name and address of the generator, physical and chemical characteristics of the Hazardous Waste, and starting accumulation date.  
Violation Notes: Returned to compliance on 07/28/2022. The label on the UST testing water was worn off due to the sun. CORRECTED ON SITE.  
Violation Division: Riverside County Department of Env Health  
Violation Program: HW  
Violation Source: CERS,

Site ID: 390586  
Site Name: Corona gas  
Violation Date: 10-18-2017  
Citation: 23 CCR 16 2712(i) - California Code of Regulations, Title 23, Chapter

Map ID  
Direction  
Distance  
Elevation

MAP FINDINGS

Site

Database(s)

EDR ID Number  
EPA ID Number

**CORONA GAS (Continued)**

**U001569116**

16, Section(s) 2712(i)  
Violation Description: Failure to have a UST Monitoring Plan available on site.  
Violation Notes: Returned to compliance on 11/17/2017.  
Violation Division: Riverside County Department of Env Health  
Violation Program: UST  
Violation Source: CERS,

Site ID: 390586  
Site Name: Corona gas  
Violation Date: 10-18-2017  
Citation: 23 CCR 16 2641(h) - California Code of Regulations, Title 23, Chapter 16, Section(s) 2641(h)

Violation Description: Failure to have an approved UST Response Plan.  
Violation Notes: Returned to compliance on 11/17/2017.  
Violation Division: Riverside County Department of Env Health  
Violation Program: UST  
Violation Source: CERS,

Site ID: 390586  
Site Name: Corona gas  
Violation Date: 12-19-2018  
Citation: HSC 6.7 25291(a)(2) - California Health and Safety Code, Chapter 6.7, Section(s) 25291(a)(2)

Violation Description: Failure to maintain secondary containment (e.g., failure of secondary containment testing).  
Violation Notes: Returned to compliance on 01/31/2019.  
Violation Division: Riverside County Department of Env Health  
Violation Program: UST  
Violation Source: CERS,

Site ID: 390586  
Site Name: Corona gas  
Violation Date: 05-13-2020  
Citation: HSC 6.95 25508(a)(1) - California Health and Safety Code, Chapter 6.95, Section(s) 25508(a)(1)

Violation Description: Failure to complete and electronically submit a site map with all required content.  
Violation Notes: Returned to compliance on 11/24/2020. Failure to complete and electronically submit a site map with all required content. Update your site map and submit into CERS, ensure all required elements are included: North Orientation, Loading areas, Internal Roads, Adjacent streets, Storm and sewer drains, Access and exit points, Emergency shutoffs, Evacuation staging areas, Hazardous Materials handling and storage locations and, Emergency Response Equipment (hydrants, riser, alarm panel, extinguishers, spill kit, ect.). All text must be oriented in the same direction and a legend is required if using symbols. If hand drawn use a straight edge. Submit by 6/15/20. \* Submitted on 11/24/20

Violation Division: Corona Fire Department  
Violation Program: HMRRP  
Violation Source: CERS,

Site ID: 390586  
Site Name: Corona gas  
Violation Date: 05-13-2020  
Citation: HSC 6.95 25508(a)(1) - California Health and Safety Code, Chapter 6.95, Section(s) 25508(a)(1)

Map ID  
Direction  
Distance  
Elevation

MAP FINDINGS

Site

Database(s)

EDR ID Number  
EPA ID Number

**CORONA GAS (Continued)**

**U001569116**

Violation Description: Failure to complete and electronically submit hazardous material inventory information for all reportable hazardous materials on site at or above reportable quantities.

Violation Notes: Returned to compliance on 11/24/2020. Failure to complete and electronically submit hazardous material inventory information for all reportable hazardous materials on site at or above reportable quantities. Update Hazardous materials inventories on site and submit into CERS for review and approval by 6/15/20.

Violation Division: Corona Fire Department  
Violation Program: HMRRP  
Violation Source: CERS,

Site ID: 390586  
Site Name: Corona gas  
Violation Date: 07-30-2015  
Citation: 23 CCR 16 2712(i) - California Code of Regulations, Title 23, Chapter 16, Section(s) 2712(i)

Violation Description: Failure to submit, obtain approval, or maintain a complete/accurate response plan.

Violation Notes: Returned to compliance on 09/06/2016.

Violation Division: Riverside County Department of Env Health  
Violation Program: UST  
Violation Source: CERS,

Site ID: 390586  
Site Name: Corona gas  
Violation Date: 10-18-2017  
Citation: 23 CCR 16 2712(b) - California Code of Regulations, Title 23, Chapter 16, Section(s) 2712(b)

Violation Description: Failure to maintain records of repairs, lining, and upgrades on site, or off site if approved by the CUPA, for the life of the UST.

Violation Notes: Returned to compliance on 11/17/2017.

Violation Division: Riverside County Department of Env Health  
Violation Program: UST  
Violation Source: CERS,

Site ID: 390586  
Site Name: Corona gas  
Violation Date: 07-30-2015  
Citation: 23 CCR 16 2715 - California Code of Regulations, Title 23, Chapter 16, Section(s) 2715

Violation Description: The owner/operator has failed to comply with one or more of the following: to maintain a copy of the designated operator monthly inspections for the last 12 months and/or maintain a list of trained employees on-site or off-site at a readily available location, if approved by the CUPA.

Violation Notes: Returned to compliance on 09/06/2016.

Violation Division: Riverside County Department of Env Health  
Violation Program: UST  
Violation Source: CERS,

Site ID: 390586  
Site Name: Corona gas  
Violation Date: 09-06-2016  
Citation: 23 CCR 16 2715(i) - California Code of Regulations, Title 23, Chapter 16, Section(s) 2715(i)

Violation Description: Failure to have a properly qualified service technician test leak



Map ID  
Direction  
Distance  
Elevation

MAP FINDINGS

Site

Database(s)

EDR ID Number  
EPA ID Number

**CORONA GAS (Continued)**

**U001569116**

detection equipment as required every 12 months (vapor, pressure, hydrostatic (VPH) system, sensors, line-leak detectors (LLD), automatic tank gauge (ATG), etc.).  
Returned to compliance on 09/06/2016.

Violation Notes: detection equipment as required every 12 months (vapor, pressure, hydrostatic (VPH) system, sensors, line-leak detectors (LLD), automatic tank gauge (ATG), etc.).  
Returned to compliance on 09/06/2016.  
Violation Division: Riverside County Department of Env Health  
Violation Program: UST  
Violation Source: CERS,

Site ID: 390586  
Site Name: Corona gas  
Violation Date: 07-30-2015  
Citation: 23 CCR 16 2641(a) - California Code of Regulations, Title 23, Chapter 16, Section(s) 2641(a)  
Violation Description: Failure of sensor to be located in the proper position/location.  
Violation Notes: Returned to compliance on 09/06/2016.  
Violation Division: Riverside County Department of Env Health  
Violation Program: UST  
Violation Source: CERS,

Site ID: 390586  
Site Name: Corona gas  
Violation Date: 10-18-2017  
Citation: 23 CCR 16 2636(f)(1) - California Code of Regulations, Title 23, Chapter 16, Section(s) 2636(f)(1)  
Violation Description: Failure of the double-walled pressurized piping to be continuously monitored with a system that activates an audible and visual alarm or stops flow at the dispenser when a leak is detected.  
Violation Notes: Returned to compliance on 12/28/2017.  
Violation Division: Riverside County Department of Env Health  
Violation Program: UST  
Violation Source: CERS,

Site ID: 390586  
Site Name: Corona gas  
Violation Date: 10-18-2017  
Citation: HSC 6.75 25299.30-25299.34 - California Health and Safety Code, Chapter 6.75, Section(s) 25299.30-25299.34  
Violation Description: Failure to submit and maintain complete and current Certification of Financial Responsibility or other mechanism of financial assurance.  
Violation Notes: Returned to compliance on 01/09/2018.  
Violation Division: Riverside County Department of Env Health  
Violation Program: UST  
Violation Source: CERS,

Site ID: 390586  
Site Name: Corona gas  
Violation Date: 08-04-2021  
Citation: HSC 6.7 25284, 25286 - California Health and Safety Code, Chapter 6.7, Section(s) 25284, 25286  
Violation Description: Failure to submit a complete and accurate application for a permit to operate a UST, or for renewal of the permit.  
Violation Notes: Returned to compliance on 01/25/2022. Owner/operator failed to submit a Designated Operator Form online on the CERS Website. Owner/operator shall submit form on the CERS website. Note: a blank form was mailed to Peter on 8/4/21.  
Violation Division: Riverside County Department of Env Health  
Violation Program: UST

Map ID  
Direction  
Distance  
Elevation

MAP FINDINGS

Site

Database(s)

EDR ID Number  
EPA ID Number

**CORONA GAS (Continued)**

**U001569116**

Violation Source: CERS,

Site ID: 390586  
Site Name: Corona gas  
Violation Date: 08-17-2016  
Citation: 23 CCR 16 2715(e) - California Code of Regulations, Title 23, Chapter 16, Section(s) 2715(e)  
Violation Description: Failure to maintain a copy of the designated operator monthly inspections for the last 12 months on-site or off-site at a readily available location, if approved by the UPA.  
Violation Notes: Returned to compliance on 09/06/2016.  
Violation Division: Riverside County Department of Env Health  
Violation Program: UST  
Violation Source: CERS,

Site ID: 390586  
Site Name: Corona gas  
Violation Date: 07-31-2019  
Citation: HSC 6.7 25292.2(a) - California Health and Safety Code, Chapter 6.7, Section(s) 25292.2(a)  
Violation Description: Failure to submit and maintain complete and current Certification of Financial Responsibility or other mechanism of financial assurance.  
Violation Notes: Returned to compliance on 09/03/2019. Observed expired certification of responsibility and chief financial officer letter on the CERS Website. Owner/operator shall update financial responsibility paperwork.  
Violation Division: Riverside County Department of Env Health  
Violation Program: UST  
Violation Source: CERS,

Site ID: 390586  
Site Name: Corona gas  
Violation Date: 07-31-2019  
Citation: 22 CCR 12 66262.34(f) - California Code of Regulations, Title 22, Chapter 12, Section(s) 66262.34(f)  
Violation Description: Failure to properly label hazardous waste accumulation containers and portable tanks with the following requirements: "Hazardous Waste", name and address of the generator, physical and chemical characteristics of the Hazardous Waste, and starting accumulation date.  
Violation Notes: Returned to compliance on 07/31/2019. OBSERVATION: Observed faded labels on the UST testing water barrel. CORRECTIVE ACTION: Owner/operator shall re-label hazardous waste containers with all the required information. Label shall include at least: the words "hazardous waste", generator name and address, accumulation start date, composition and physical state of waste, and hazardous property statement. Submit photos to this department, if applicable. CORRECTED ON SITE.  
Violation Division: Riverside County Department of Env Health  
Violation Program: HW  
Violation Source: CERS,

Site ID: 390586  
Site Name: Corona gas  
Violation Date: 07-31-2019  
Citation: 23 CCR 16 2715(a)(2) - California Code of Regulations, Title 23, Chapter 16, Section(s) 2715(a)(2)

Map ID  
Direction  
Distance  
Elevation

MAP FINDINGS

Site

Database(s)

EDR ID Number  
EPA ID Number

**CORONA GAS (Continued)**

**U001569116**

Violation Description: Failure to submit the Underground Storage Tank Statement of Understanding and Compliance Form.

Violation Notes: Returned to compliance on 09/03/2019. OBSERVATION: Observed that an "Underground Storage Tank Statement of Understanding and Compliance Form" was not submitted electronically in CERS. CORRECTIVE ACTION: Owner/operator shall electronically submit into CERS a complete, accurate and signed "Underground Storage Tank Statement of Understanding and Compliance Form".

Violation Division: Riverside County Department of Env Health  
Violation Program: UST  
Violation Source: CERS,

Site ID: 390586  
Site Name: Corona gas  
Violation Date: 10-18-2017  
Citation: 23 CCR 16 2636(f)(1) - California Code of Regulations, Title 23, Chapter 16, Section(s) 2636(f)(1)

Violation Description: Failure of the leak detection equipment to have an audible and visual alarm as required.

Violation Notes: Returned to compliance on 02/05/2018.

Violation Division: Riverside County Department of Env Health  
Violation Program: UST  
Violation Source: CERS,

Site ID: 390586  
Site Name: Corona gas  
Violation Date: 07-24-2013  
Citation: HSC 6.7 25291 - California Health and Safety Code, Chapter 6.7, Section(s) 25291

Violation Description: Failure to maintain under-dispenser containment, sumps, and/or other secondary containment in good condition and/or free of debris/liquid.

Violation Notes: Returned to compliance on 07/24/2013.

Violation Division: Riverside County Department of Env Health  
Violation Program: UST  
Violation Source: CERS,

Site ID: 390586  
Site Name: Corona gas  
Violation Date: 11-17-2021  
Citation: 23 CCR 16 2712(b)(1)(G) - California Code of Regulations, Title 23, Chapter 16, Section(s) 2712(b)(1)(G)

Violation Description: Failure to comply with one or more of the following overfill prevention equipment requirements: Alert the transfer operator when the tank is 90 percent full by restricting the flow into the tank or triggering an audible and visual alarm; or Restrict delivery of flow to the tank at least 30 minutes before the tank overfills, provided the restriction occurs when the tank is filled to no more than 95 percent of capacity; and activate an audible alarm at least five minutes before the tank overfills; or Provide positive shut-off of flow to the tank when the tank is filled to no more than 95 percent of capacity; or Provide positive shut-off of flow to the tank so that none of the fittings located on the top of the tank are exposed to product due to overfilling. Install/retrofit overfill prevention equipment that does not use flow restrictors on vent piping to meet overfill prevention equipment requirements when the overfill prevention equipment is installed, repaired, or replaced on and after October 1, 2018. For USTs installed before October 1, 2018, perform an

Map ID  
Direction  
Distance  
Elevation

MAP FINDINGS

Site

Database(s)

EDR ID Number  
EPA ID Number

**CORONA GAS (Continued)**

**U001569116**

inspection by October 13, 2018 and every 36 months thereafter. For USTs installed on and after October 1, 2018, perform an inspection at installation and every 36 months thereafter. Inspected within 30 days after a repair to the overfill prevention equipment. Inspected using an applicable manufacturer guidelines, industry codes, engineering standards, or a method approved by a professional engineer. Inspected by a certified UST service technician. Maintain records of overfill prevention equipment inspection for 36 months.  
Returned to compliance on 11/23/2021.

Violation Notes:  
Violation Division: Riverside County Department of Env Health  
Violation Program: UST  
Violation Source: CERS,

Site ID: 390586  
Site Name: Corona gas  
Violation Date: 01-06-2022  
Citation: HSC 6.7 25284, 25286 - California Health and Safety Code, Chapter 6.7, Section(s) 25284, 25286

Violation Description: Failure to submit a complete and accurate application for a permit to operate a UST, or for renewal of the permit.

Violation Notes: Returned to compliance on 01/25/2022. Owner/Operator failed to update the Designated Operator form on the CERS Website and to check "No" for audible/visual alarm for overfill prevention (overfill prevention testing indicates only fill tube shut off valves are used).  
Owner/operator shall make corrections on CERS.

Violation Division: Riverside County Department of Env Health  
Violation Program: UST  
Violation Source: CERS,

Site ID: 390586  
Site Name: Corona gas  
Violation Date: 07-30-2015  
Citation: 23 CCR 16 2636(f)(1) - California Code of Regulations, Title 23, Chapter 16, Section(s) 2636(f)(1)

Violation Description: Failure of the double wall pressurized piping in the under dispenser containment to be continuously monitored by a method that either shuts down the flow of product to the dispenser or activates an audible/visual alarm when a leak is detected.

Violation Notes: Returned to compliance on 09/06/2016.

Violation Division: Riverside County Department of Env Health  
Violation Program: UST  
Violation Source: CERS,

Site ID: 390586  
Site Name: Corona gas  
Violation Date: 11-17-2020  
Citation: HSC 6.95 25505(c) - California Health and Safety Code, Chapter 6.95, Section(s) 25505(c)

Violation Description: Failure to have a business plan readily available to personnel of the business or the unified program facility with responsibilities for emergency response or training.

Violation Notes: Returned to compliance on 07/26/2021. OBSERVATION: No current hazardous materials business plan was available on site. CORRECTIVE ACTION: A copy of the approved Business Plan shall be maintained on-site, clearly identified and easily accessible to employees, to clear violation send a clear photo of the Hazardous Business Plan in its location on site to john.brown@coronaca.gov within 30 days of this

Map ID  
Direction  
Distance  
Elevation

MAP FINDINGS

Site

Database(s)

EDR ID Number  
EPA ID Number

**CORONA GAS (Continued)**

**U001569116**

inspection report.  
Violation Division: Corona Fire Department  
Violation Program: HMRRP  
Violation Source: CERS,

Site ID: 390586  
Site Name: Corona gas  
Violation Date: 08-17-2016  
Citation: 23 CCR 16 2715(a) - California Code of Regulations, Title 23, Chapter 16, Section(s) 2715(a)  
Violation Description: Failure to notify the CUPA of the designated operator (DO) identification and/or change of the DO within 30 days.  
Violation Notes: Returned to compliance on 09/06/2016.  
Violation Division: Riverside County Department of Env Health  
Violation Program: UST  
Violation Source: CERS,

Site ID: 390586  
Site Name: Corona gas  
Violation Date: 08-17-2016  
Citation: 23 CCR 16 2715(f) - California Code of Regulations, Title 23, Chapter 16, Section(s) 2715(f)  
Violation Description: Failure to have at least one employee present during operating hours that has been trained in the proper operation and maintenance of the UST system by a designated operator (DO).  
Violation Notes: Returned to compliance on 09/06/2016.  
Violation Division: Riverside County Department of Env Health  
Violation Program: UST  
Violation Source: CERS,

Site ID: 390586  
Site Name: Corona gas  
Violation Date: 10-18-2017  
Citation: 23 CCR 16 2630(d), 2643(f), 2644.1(a)(2) - California Code of Regulations, Title 23, Chapter 16, Section(s) 2630(d), 2643(f), 2644.1(a)(2)  
Violation Description: Failure to demonstrate to the CUPA that the equipment and methods used to monitor the UST system are certified by an independent third-party as complying with the standards set forth in 23 CCR 2643(f).  
Violation Notes: Returned to compliance on 11/17/2017.  
Violation Division: Riverside County Department of Env Health  
Violation Program: UST  
Violation Source: CERS,

Site ID: 390586  
Site Name: Corona gas  
Violation Date: 08-17-2016  
Citation: 23 CCR 16 2712 - California Code of Regulations, Title 23, Chapter 16, Section(s) 2712  
Violation Description: Failure to comply with any of the applicable requirements of the permit issued for the operation of the UST system.  
Violation Notes: Returned to compliance on 09/06/2016.  
Violation Division: Riverside County Department of Env Health  
Violation Program: UST  
Violation Source: CERS,

Site ID: 390586

Map ID  
Direction  
Distance  
Elevation

MAP FINDINGS

Site

Database(s)

EDR ID Number  
EPA ID Number

**CORONA GAS (Continued)**

**U001569116**

Site Name: Corona gas  
Violation Date: 10-18-2017  
Citation: 23 CCR 16 2715(i) - California Code of Regulations, Title 23, Chapter 16, Section(s) 2715(i)  
Violation Description: Failure to have a properly qualified service technician test leak detection equipment as required every 12 months (vapor, pressure, hydrostatic (VPH) system, sensors, line-leak detectors (LLD), automatic tank gauge (ATG), etc.).  
Violation Notes: Returned to compliance on 11/17/2017. The facility was late on scheduling the monitoring due to DO/technician conducting repairs.  
Violation Division: Riverside County Department of Env Health  
Violation Program: UST  
Violation Source: CERS,

Site ID: 390586  
Site Name: Corona gas  
Violation Date: 07-30-2015  
Citation: HSC 6.7 25299 - California Health and Safety Code, Chapter 6.7, Section(s) 25299  
Violation Description: Failure to comply with one or more of the operating permit conditions.  
Violation Notes: Returned to compliance on 09/06/2016.  
Violation Division: Riverside County Department of Env Health  
Violation Program: UST  
Violation Source: CERS,

Site ID: 390586  
Site Name: Corona gas  
Violation Date: 07-30-2015  
Citation: 23 CCR 16 2715(c)(2) - California Code of Regulations, Title 23, Chapter 16, Section(s) 2715(c)(2)  
Violation Description: Failure to comply with one or more of the following: maintain the spill bucket in good condition, containment free of debris/liquid, and/or to remove the contents of the spill bucket when a release/leak/spill was observed.  
Violation Notes: Returned to compliance on 09/06/2016.  
Violation Division: Riverside County Department of Env Health  
Violation Program: UST  
Violation Source: CERS,

Site ID: 390586  
Site Name: Corona gas  
Violation Date: 10-18-2017  
Citation: 23 CCR 16 2712 - California Code of Regulations, Title 23, Chapter 16, Section(s) 2712  
Violation Description: Failure to comply with any of the applicable requirements of the permit issued for the operation of the UST system.  
Violation Notes: Returned to compliance on 11/17/2017.  
Violation Division: Riverside County Department of Env Health  
Violation Program: UST  
Violation Source: CERS,

Site ID: 390586  
Site Name: Corona gas  
Violation Date: 10-18-2017  
Citation: 23 CCR 16 2641(h) - California Code of Regulations, Title 23, Chapter 16, Section(s) 2641(h)  
Violation Description: Failure to have an approved UST Monitoring Plan.

Map ID  
Direction  
Distance  
Elevation

MAP FINDINGS

Site

Database(s)

EDR ID Number  
EPA ID Number

**CORONA GAS (Continued)**

**U001569116**

Violation Notes: Returned to compliance on 11/17/2017.  
Violation Division: Riverside County Department of Env Health  
Violation Program: UST  
Violation Source: CERS,

Site ID: 390586  
Site Name: Corona gas  
Violation Date: 05-13-2020  
Citation: HSC 6.95 25508(a)(1) - California Health and Safety Code, Chapter 6.95, Section(s) 25508(a)(1)  
Violation Description: Failure to annually review and electronically certify that the business plan is complete and accurate on or before the annual due date.  
Violation Notes: Returned to compliance on 11/24/2020. Failure to annually review and electronically certify that the business plan is complete and accurate on or before the annual due date. Update and submit a complete hazardous materials business plan into CERS for review and approval by 6/15/2020.  
Violation Division: Corona Fire Department  
Violation Program: HMRRP  
Violation Source: CERS,

Site ID: 390586  
Site Name: Corona gas  
Violation Date: 07-31-2019  
Citation: 23 CCR 16 2665(b) - California Code of Regulations, Title 23, Chapter 16, Section(s) 2665(b)  
Violation Description: "Failure to submit a copy of the overfill prevention equipment inspection results on the Overfill Prevention Equipment Inspection Report Form to the UPA within 30 days after the inspection. "  
Violation Notes: Returned to compliance on 09/03/2019. Owner/operator shall submit results to the Department.  
Violation Division: Riverside County Department of Env Health  
Violation Program: UST  
Violation Source: CERS,

Site ID: 390586  
Site Name: Corona gas  
Violation Date: 11-17-2020  
Citation: HSC 6.95 25508.2 - California Health and Safety Code, Chapter 6.95, Section(s) 25508.2  
Violation Description: Failure to annually review and electronically certify that the business plan is complete and accurate on or before the annual due date.  
Violation Notes: Returned to compliance on 11/24/2020. OBSERVATION: A current Hazardous Materials Business plan has not been submitted into CERS in its entirety since 2017. CORRECTIVE ACTION: Review and update to the business plan. At least once every year, the owner or operator of a business that is subject to the requirements of this chapter shall certify to the DEH and the Corona Fire Department that a review of the business plan was made and that any necessary changes have been made to the plan. Any changes to the business plan shall be submitted electronically to CERS. Email john.brown@coronaca.gov when a hazardous materials business plan is submitted into CERS for review and approval within 30 days of this inspection report.  
Violation Division: Corona Fire Department  
Violation Program: HMRRP

Map ID  
Direction  
Distance  
Elevation

MAP FINDINGS

Site

Database(s)

EDR ID Number  
EPA ID Number

**CORONA GAS (Continued)**

**U001569116**

Violation Source: CERS,

Evaluation:

Eval General Type: Other/Unknown  
Eval Date: 02-28-2017  
Violations Found: No  
Eval Type: Other, not routine, done by local agency  
Eval Notes: Not reported  
Eval Division: Corona Fire Department  
Eval Program: HMRRP  
Eval Source: CERS,

Eval General Type: Other/Unknown  
Eval Date: 05-08-2014  
Violations Found: No  
Eval Type: Other, not routine, done by local agency  
Eval Notes: Not reported  
Eval Division: Riverside County Department of Env Health  
Eval Program: HW  
Eval Source: CERS,

Eval General Type: Other/Unknown  
Eval Date: 06-20-2016  
Violations Found: No  
Eval Type: Other, not routine, done by local agency  
Eval Notes: Not reported  
Eval Division: Riverside County Department of Env Health  
Eval Program: UST  
Eval Source: CERS,

Eval General Type: Compliance Evaluation Inspection  
Eval Date: 07-30-2015  
Violations Found: Yes  
Eval Type: Routine done by local agency  
Eval Notes: Not reported  
Eval Division: Riverside County Department of Env Health  
Eval Program: UST  
Eval Source: CERS,

Eval General Type: Compliance Evaluation Inspection  
Eval Date: 07-31-2018  
Violations Found: No  
Eval Type: Routine done by local agency  
Eval Notes: Not reported  
Eval Division: Riverside County Department of Env Health  
Eval Program: UST  
Eval Source: CERS,

Eval General Type: Compliance Evaluation Inspection  
Eval Date: 07-31-2018  
Violations Found: Yes  
Eval Type: Routine done by local agency  
Eval Notes: - Fire extinguishers do not have a sign due to remodeling of facility taking place. Operator stated that the signs will be put up once remodeling is completed. - EPA ID application was left on site (number is inactive). - Facility generates very minimal waste. Last pick up was in 2016 and drum was less than half full.



Map ID  
Direction  
Distance  
Elevation

MAP FINDINGS

Site

Database(s)

EDR ID Number  
EPA ID Number

**CORONA GAS (Continued)**

**U001569116**

Eval Division: Riverside County Department of Env Health  
Eval Program: HW  
Eval Source: CERS,

Eval General Type: Compliance Evaluation Inspection  
Eval Date: 07-31-2019  
Violations Found: Yes  
Eval Type: Routine done by local agency

Eval Notes: Not reported  
Eval Division: Riverside County Department of Env Health  
Eval Program: HW  
Eval Source: CERS,

Eval General Type: Compliance Evaluation Inspection  
Eval Date: 08-01-2014  
Violations Found: No  
Eval Type: Routine done by local agency  
Eval Notes: UST annual CMD  
Eval Division: Riverside County Department of Env Health  
Eval Program: UST  
Eval Source: CERS,

Eval General Type: Compliance Evaluation Inspection  
Eval Date: 08-17-2016  
Violations Found: Yes  
Eval Type: Routine done by local agency  
Eval Notes: Not reported  
Eval Division: Riverside County Department of Env Health  
Eval Program: UST  
Eval Source: CERS,

Eval General Type: Other/Unknown  
Eval Date: 09-05-2018  
Violations Found: No  
Eval Type: Other, not routine, done by local agency  
Eval Notes: drop off report regarding SB989 repair  
Eval Division: Riverside County Department of Env Health  
Eval Program: UST  
Eval Source: CERS,

Eval General Type: Other/Unknown  
Eval Date: 09-19-2016  
Violations Found: No  
Eval Type: Other, not routine, done by local agency  
Eval Notes: Violation notice for failed SB989 test results issued.  
Eval Division: Riverside County Department of Env Health  
Eval Program: HW  
Eval Source: CERS,

Eval General Type: Other/Unknown  
Eval Date: 11-17-2017  
Violations Found: No  
Eval Type: Other, not routine, done by local agency  
Eval Notes: Not reported  
Eval Division: Riverside County Department of Env Health  
Eval Program: UST  
Eval Source: CERS,

Map ID  
Direction  
Distance  
Elevation

MAP FINDINGS

Site

Database(s)

EDR ID Number  
EPA ID Number

**CORONA GAS (Continued)**

**U001569116**

Eval General Type: Other/Unknown  
Eval Date: 12-21-2017  
Violations Found: No  
Eval Type: Other, not routine, done by local agency  
Eval Notes: Not reported  
Eval Division: Riverside County Department of Env Health  
Eval Program: UST  
Eval Source: CERS,

Eval General Type: Compliance Evaluation Inspection  
Eval Date: 06-02-2023  
Violations Found: No  
Eval Type: Routine done by local agency  
Eval Notes: Not reported  
Eval Division: Corona Fire Department  
Eval Program: HMRRP  
Eval Source: CERS,

Eval General Type: Compliance Evaluation Inspection  
Eval Date: 07-24-2023  
Violations Found: No  
Eval Type: Routine done by local agency  
Eval Notes: Note: no pickups have been needed within the past three years.  
Eval Division: Riverside County Department of Env Health  
Eval Program: HW  
Eval Source: CERS,

Eval General Type: Compliance Evaluation Inspection  
Eval Date: 07-28-2022  
Violations Found: No  
Eval Type: Routine done by local agency  
Eval Notes: Performed annual monitoring certification. No violations were observed at the time of inspection.  
Eval Division: Riverside County Department of Env Health  
Eval Program: UST  
Eval Source: CERS,

Eval General Type: Other/Unknown  
Eval Date: 07-29-2014  
Violations Found: No  
Eval Type: Other, not routine, done by local agency  
Eval Notes: NOV issued for not conducting annual monitoring system cert within 365 days.  
Eval Division: Riverside County Department of Env Health  
Eval Program: UST  
Eval Source: CERS,

Eval General Type: Compliance Evaluation Inspection  
Eval Date: 08-03-2020  
Violations Found: No  
Eval Type: Routine done by local agency  
Eval Notes: Not reported  
Eval Division: Riverside County Department of Env Health  
Eval Program: UST  
Eval Source: CERS,

Eval General Type: Compliance Evaluation Inspection

Map ID  
Direction  
Distance  
Elevation

MAP FINDINGS

Site

Database(s)

EDR ID Number  
EPA ID Number

**CORONA GAS (Continued)**

**U001569116**

Eval Date: 08-04-2021  
Violations Found: Yes  
Eval Type: Routine done by local agency  
Eval Notes: Not reported  
Eval Division: Riverside County Department of Env Health  
Eval Program: UST  
Eval Source: CERS,

Eval General Type: Other/Unknown  
Eval Date: 08-29-2023  
Violations Found: No  
Eval Type: Other, not routine, done by local agency  
Eval Notes: Not reported  
Eval Division: Riverside County Department of Env Health  
Eval Program: UST  
Eval Source: CERS,

Eval General Type: Compliance Evaluation Inspection  
Eval Date: 09-06-2016  
Violations Found: Yes  
Eval Type: Routine done by local agency  
Eval Notes: Not reported  
Eval Division: Riverside County Department of Env Health  
Eval Program: UST  
Eval Source: CERS,

Eval General Type: Other/Unknown  
Eval Date: 01-06-2022  
Violations Found: Yes  
Eval Type: Other, not routine, done by local agency  
Eval Notes: Not reported  
Eval Division: Riverside County Department of Env Health  
Eval Program: UST  
Eval Source: CERS,

Eval General Type: Other/Unknown  
Eval Date: 01-31-2019  
Violations Found: No  
Eval Type: Other, not routine, done by local agency  
Eval Notes: SB989 retest  
Eval Division: Riverside County Department of Env Health  
Eval Program: UST  
Eval Source: CERS,

Eval General Type: Other/Unknown  
Eval Date: 04-10-2014  
Violations Found: No  
Eval Type: Other, not routine, done by local agency  
Eval Notes: Not reported  
Eval Division: Riverside County Department of Env Health  
Eval Program: UST  
Eval Source: CERS,

Eval General Type: Compliance Evaluation Inspection  
Eval Date: 07-24-2013  
Violations Found: Yes  
Eval Type: Routine done by local agency

Map ID  
Direction  
Distance  
Elevation

MAP FINDINGS

Site

Database(s)

EDR ID Number  
EPA ID Number

**CORONA GAS (Continued)**

**U001569116**

Eval Notes: Not reported  
Eval Division: Riverside County Department of Env Health  
Eval Program: HW  
Eval Source: CERS,

Eval General Type: Compliance Evaluation Inspection  
Eval Date: 07-31-2019  
Violations Found: Yes  
Eval Type: Routine done by local agency  
Eval Notes: Note: Overfill prevention testing was performed in October of 2018, but no results were received at the Department. Results were on site, but no tank charts were attached, and only flappers were tested when CERS states there are also ball floats.

Eval Division: Riverside County Department of Env Health  
Eval Program: UST  
Eval Source: CERS,

Eval General Type: Compliance Evaluation Inspection  
Eval Date: 08-06-2014  
Violations Found: No  
Eval Type: Routine done by local agency  
Eval Notes: HW generator inspection  
Eval Division: Riverside County Department of Env Health  
Eval Program: HW  
Eval Source: CERS,

Eval General Type: Other/Unknown  
Eval Date: 09-03-2019  
Violations Found: No  
Eval Type: Other, not routine, done by local agency  
Eval Notes: Not reported  
Eval Division: Riverside County Department of Env Health  
Eval Program: UST  
Eval Source: CERS,

Eval General Type: Compliance Evaluation Inspection  
Eval Date: 09-06-2016  
Violations Found: No  
Eval Type: Routine done by local agency  
Eval Notes: Not reported  
Eval Division: Riverside County Department of Env Health  
Eval Program: HW  
Eval Source: CERS,

Eval General Type: Compliance Evaluation Inspection  
Eval Date: 10-18-2017  
Violations Found: Yes  
Eval Type: Routine done by local agency  
Eval Notes: Not reported  
Eval Division: Riverside County Department of Env Health  
Eval Program: UST  
Eval Source: CERS,

Eval General Type: Other/Unknown  
Eval Date: 11-17-2021  
Violations Found: Yes  
Eval Type: Other, not routine, done by local agency

Map ID  
Direction  
Distance  
Elevation

MAP FINDINGS

Site

Database(s)

EDR ID Number  
EPA ID Number

**CORONA GAS (Continued)**

**U001569116**

Eval Notes: Not reported  
Eval Division: Riverside County Department of Env Health  
Eval Program: UST  
Eval Source: CERS,

Eval General Type: Other/Unknown  
Eval Date: 12-19-2018  
Violations Found: Yes  
Eval Type: Other, not routine, done by local agency  
Eval Notes: Not reported  
Eval Division: Riverside County Department of Env Health  
Eval Program: UST  
Eval Source: CERS,

Eval General Type: Compliance Evaluation Inspection  
Eval Date: 01-24-2017  
Violations Found: Yes  
Eval Type: Routine done by local agency  
Eval Notes: Not reported  
Eval Division: Corona Fire Department  
Eval Program: HMRRP  
Eval Source: CERS,

Eval General Type: Other/Unknown  
Eval Date: 05-13-2020  
Violations Found: Yes  
Eval Type: Other, not routine, done by local agency  
Eval Notes: E Inspect  
Eval Division: Corona Fire Department  
Eval Program: HMRRP  
Eval Source: CERS,

Eval General Type: Compliance Evaluation Inspection  
Eval Date: 07-24-2013  
Violations Found: Yes  
Eval Type: Routine done by local agency  
Eval Notes: Not reported  
Eval Division: Riverside County Department of Env Health  
Eval Program: UST  
Eval Source: CERS,

Eval General Type: Compliance Evaluation Inspection  
Eval Date: 07-24-2023  
Violations Found: Yes  
Eval Type: Routine done by local agency  
Eval Notes: Not reported  
Eval Division: Riverside County Department of Env Health  
Eval Program: UST  
Eval Source: CERS,

Eval General Type: Compliance Evaluation Inspection  
Eval Date: 07-28-2022  
Violations Found: Yes  
Eval Type: Routine done by local agency  
Eval Notes: Facility has not yet accumulated enough hazardous waste to require a pick-up. Hazardous waste on site includes UST testing water.  
Eval Division: Riverside County Department of Env Health

Map ID  
Direction  
Distance  
Elevation

MAP FINDINGS

Site

Database(s)

EDR ID Number  
EPA ID Number

**CORONA GAS (Continued)**

**U001569116**

Eval Program: HW  
Eval Source: CERS,  
  
Eval General Type: Compliance Evaluation Inspection  
Eval Date: 07-30-2015  
Violations Found: No  
Eval Type: Routine done by local agency  
Eval Notes: Not reported  
Eval Division: Riverside County Department of Env Health  
Eval Program: HW  
Eval Source: CERS,

Eval General Type: Compliance Evaluation Inspection  
Eval Date: 08-03-2020  
Violations Found: No  
Eval Type: Routine done by local agency  
Eval Notes: Not reported  
Eval Division: Riverside County Department of Env Health  
Eval Program: HW  
Eval Source: CERS,

Eval General Type: Other/Unknown  
Eval Date: 09-03-2019  
Violations Found: Yes  
Eval Type: Other, not routine, done by local agency  
Eval Notes: Not reported  
Eval Division: Riverside County Department of Env Health  
Eval Program: HW  
Eval Source: CERS,

Eval General Type: Other/Unknown  
Eval Date: 09-06-2016  
Violations Found: Yes  
Eval Type: Other, not routine, done by local agency  
Eval Notes: Not reported  
Eval Division: Riverside County Department of Env Health  
Eval Program: UST  
Eval Source: CERS,

Eval General Type: Compliance Evaluation Inspection  
Eval Date: 11-17-2020  
Violations Found: Yes  
Eval Type: Routine done by local agency  
Eval Notes: Not reported  
Eval Division: Corona Fire Department  
Eval Program: HMRRP  
Eval Source: CERS,

Enforcement Action:  
Site ID: 390586  
Site Name: Corona gas  
Site Address: 625 W 6TH ST  
Site City: CORONA  
Site Zip: 92882  
Enf Action Date: 07-24-2013  
Enf Action Type: Notice of Violation (Unified Program)  
Enf Action Description: Notice of Violation Issued by the Inspector at the Time of Inspection

Map ID  
Direction  
Distance  
Elevation

MAP FINDINGS

Site

Database(s)

EDR ID Number  
EPA ID Number

**CORONA GAS (Continued)**

**U001569116**

Enf Action Notes: Not reported  
Enf Action Division: Riverside County Department of Env Health  
Enf Action Program: HW  
Enf Action Source: CERS,

Site ID: 390586  
Site Name: Corona gas  
Site Address: 625 W 6TH ST  
Site City: CORONA  
Site Zip: 92882  
Enf Action Date: 07-30-2015  
Enf Action Type: Notice of Violation (Unified Program)  
Enf Action Description: Notice of Violation Issued by the Inspector at the Time of Inspection  
Enf Action Notes: Not reported  
Enf Action Division: Riverside County Department of Env Health  
Enf Action Program: UST  
Enf Action Source: CERS,

Site ID: 390586  
Site Name: Corona gas  
Site Address: 625 W 6TH ST  
Site City: CORONA  
Site Zip: 92882  
Enf Action Date: 07-24-2013  
Enf Action Type: Notice of Violation (Unified Program)  
Enf Action Description: Notice of Violation Issued by the Inspector at the Time of Inspection  
Enf Action Notes: Not reported  
Enf Action Division: Riverside County Department of Env Health  
Enf Action Program: UST  
Enf Action Source: CERS,

Site ID: 390586  
Site Name: Corona gas  
Site Address: 625 W 6TH ST  
Site City: CORONA  
Site Zip: 92882  
Enf Action Date: 09-06-2016  
Enf Action Type: AEO - Unified Program  
Enf Action Description: Administrative Enforcement Order Based on the Unified Program Statute  
Enf Action Notes: Not reported  
Enf Action Division: Riverside County Department of Env Health  
Enf Action Program: UST  
Enf Action Source: CERS,

Coordinates:  
Site ID: 390586  
Facility Name: Corona gas  
Env Int Type Code: HMBP  
Program ID: 10504885  
Coord Name: Not reported  
Ref Point Type Desc: Center of a facility or station.,  
Latitude: 33.876500  
Longitude: -117.573620

Affiliation:  
Affiliation Type Desc: Document Preparer

Map ID  
Direction  
Distance  
Elevation

MAP FINDINGS

Site

Database(s)

EDR ID Number  
EPA ID Number

**CORONA GAS (Continued)**

**U001569116**

Entity Name: Bahaa Makhloof  
Entity Title: Not reported  
Affiliation Address: Not reported  
Affiliation City: Not reported  
Affiliation State: Not reported  
Affiliation Country: Not reported  
Affiliation Zip: Not reported  
Affiliation Phone: ,

Affiliation Type Desc: Environmental Contact  
Entity Name: Bahaa Makhloof  
Entity Title: Not reported  
Affiliation Address: 625 W 6th St  
Affiliation City: Corona  
Affiliation State: CA  
Affiliation Country: Not reported  
Affiliation Zip: 92882  
Affiliation Phone: ,

Affiliation Type Desc: Facility Mailing Address  
Entity Name: Mailing Address  
Entity Title: Not reported  
Affiliation Address: 625 w. 6th st  
Affiliation City: corona  
Affiliation State: CA  
Affiliation Country: Not reported  
Affiliation Zip: 92882  
Affiliation Phone: ,

Affiliation Type Desc: Property Owner  
Entity Name: Samy Messiah  
Entity Title: Not reported  
Affiliation Address: 625 W 6th St  
Affiliation City: Corona  
Affiliation State: CA  
Affiliation Country: United States  
Affiliation Zip: 92882  
Affiliation Phone: (951) 271-2864,

Affiliation Type Desc: Operator  
Entity Name: Bahaa Makhloof  
Entity Title: Not reported  
Affiliation Address: Not reported  
Affiliation City: Not reported  
Affiliation State: Not reported  
Affiliation Country: Not reported  
Affiliation Zip: Not reported  
Affiliation Phone: (951) 275-6528,

Affiliation Type Desc: Parent Corporation  
Entity Name: Corona gas  
Entity Title: Not reported  
Affiliation Address: Not reported  
Affiliation City: Not reported  
Affiliation State: Not reported  
Affiliation Country: Not reported  
Affiliation Zip: Not reported



Map ID  
Direction  
Distance  
Elevation

MAP FINDINGS

Site

Database(s)

EDR ID Number  
EPA ID Number

**CORONA GAS (Continued)**

**U001569116**

Affiliation Phone: ,

Affiliation Type Desc: UST Property Owner Name  
Entity Name: Sammy Messiah  
Entity Title: Not reported  
Affiliation Address: 625 w. sixth st  
Affiliation City: Corona  
Affiliation State: Ca  
Affiliation Country: United States  
Affiliation Zip: 92882  
Affiliation Phone: (951) 271-2864,

Affiliation Type Desc: UST Tank Operator  
Entity Name: Bahaa Makhloof  
Entity Title: Not reported  
Affiliation Address: 625 w. 6th st  
Affiliation City: corona  
Affiliation State: ca  
Affiliation Country: United States  
Affiliation Zip: 92882  
Affiliation Phone: (951) 275-6528,

Affiliation Type Desc: CUPA District  
Entity Name: Riverside Cnty Env Health  
Entity Title: Not reported  
Affiliation Address: 4065 County Circle Drive, Room 104  
Affiliation City: Riverside  
Affiliation State: CA  
Affiliation Country: Not reported  
Affiliation Zip: 92503  
Affiliation Phone: (951) 358-5055,

Affiliation Type Desc: Identification Signer  
Entity Name: Bahaa Makhloof  
Entity Title: Owner / Operator  
Affiliation Address: Not reported  
Affiliation City: Not reported  
Affiliation State: Not reported  
Affiliation Country: Not reported  
Affiliation Zip: Not reported  
Affiliation Phone: ,

Affiliation Type Desc: Legal Owner  
Entity Name: Bahaa Makhloof  
Entity Title: Not reported  
Affiliation Address: 27257 Colt Dr  
Affiliation City: Corona  
Affiliation State: CA  
Affiliation Country: United States  
Affiliation Zip: 92883  
Affiliation Phone: (951) 275-6528,

Affiliation Type Desc: UST Permit Applicant  
Entity Name: Bahaa Makhloof  
Entity Title: Owner / Operator  
Affiliation Address: Not reported  
Affiliation City: Not reported

Map ID  
Direction  
Distance  
Elevation

MAP FINDINGS

Site

Database(s)

EDR ID Number  
EPA ID Number

**CORONA GAS (Continued)**

**U001569116**

Affiliation State: Not reported  
Affiliation Country: Not reported  
Affiliation Zip: Not reported  
Affiliation Phone: (951) 275-6528,

Affiliation Type Desc: UST Tank Owner  
Entity Name: Samy Messiah  
Entity Title: Not reported  
Affiliation Address: 625 w. sixth st  
Affiliation City: Corona  
Affiliation State: ca  
Affiliation Country: United States  
Affiliation Zip: 92882  
Affiliation Phone: (951) 271-2864,

Name: TEXACO STANFIELD  
Address: 625 W 6TH ST  
City,State,Zip: CORONA, CA 91720  
Site ID: 689852  
CERS ID: T0606500197  
CERS Description: Leaking Underground Storage Tank Cleanup Site

Affiliation:  
Affiliation Type Desc: Local Agency Caseworker  
Entity Name: Riverside County LOP - RIVERSIDE COUNTY LOP  
Entity Title: Not reported  
Affiliation Address: 3880 LEMON ST SUITE 200  
Affiliation City: RIVERSIDE  
Affiliation State: CA  
Affiliation Country: Not reported  
Affiliation Zip: Not reported  
Affiliation Phone: 9519558980,

Affiliation Type Desc: Regional Board Caseworker  
Entity Name: MIGUEL OVIEDO - SANTA ANA RWQCB (REGION 8)  
Entity Title: Not reported  
Affiliation Address: 3737 Main Street, Suite 500  
Affiliation City: RIVERSIDE  
Affiliation State: CA  
Affiliation Country: Not reported  
Affiliation Zip: Not reported  
Affiliation Phone: 9517823238,

R113  
SE  
1/4-1/2  
0.374 mi.  
1974 ft.

**TEXACO STANFIELD**  
**625 W 6TH ST**  
**CORONA, CA 91720**

**UST FINDER RELEASE 1029116168**  
**N/A**

**Site 3 of 13 in cluster R**

**Relative:**  
**Higher**

**UST FINDER RELEASE:**

**Actual:**  
**670 ft.**

Object ID: 69763  
Facility ID: Not reported  
Lust ID: CAT0606500197  
Name: TEXACO STANFIELD  
Address: 625 W 6TH ST  
City,State,Zip: CORONA, CA 91720

Map ID  
 Direction  
 Distance  
 Elevation

MAP FINDINGS

Site

Database(s)

EDR ID Number  
 EPA ID Number

**TEXACO STANFIELD (Continued)**

**1029116168**

Address Match Type:	PointAddress
Reported Date:	Not reported
Status:	No Further Action
Substance:	Not reported
Population within 1500ft:	2938
Domestic Wells within 1500ft:	0
Land Use:	Developed, Medium Intensity
Within SPA:	No
SPA PWS Facility ID:	Not reported
SPA Water Type:	Not reported
SPA Facility Type:	Not reported
SPA HUC12:	Not reported
Within WHPA:	Yes
WHPA PWS Facility ID:	CA3310037_10788
WHPA Water Type:	GW - Ground water
WHPA Facility Type:	WL - Well
WHPA HUC12:	180702030606
Within 100yr Floodplain:	No
Tribe:	Not reported
EPA Region:	9
NFA Letter 1:	Not reported
NFA Letter 2:	Not reported
NFA Letter 3:	Not reported
NFA Letter 4:	Not reported
Closed With Residual Contaminate:	Not reported
Coordinate Source:	Geocode
X Coord:	-117.57368
Y Coord:	33.8761900000001
Latitude:	33.87619
Longitude:	-117.573679999999

**R114  
 SE  
 1/4-1/2  
 0.376 mi.  
 1985 ft.**

**R AND S SERVICE  
 703  
 CORONA, CA 91720  
 Site 4 of 13 in cluster R**

**LUST S102769985  
 HIST CORTESE N/A**

**Relative:  
 Higher  
 Actual:  
 674 ft.**

<b>LUST REG 8:</b>	
Name:	R AND S SERVICE
Address:	703 6TH ST
City:	CORONA
Region:	8
County:	Riverside
Regional Board:	Santa Ana Region
Facility Status:	Leak being confirmed
Case Number:	083303386T
Local Case Num:	9914960
Case Type:	Soil only
Substance:	Gasoline
Qty Leaked:	Not reported
Abate Method:	Not reported
Cross Street:	Not reported
Enf Type:	Not reported
Funding:	Not reported
How Discovered:	Tank Closure
How Stopped:	Not reported
Leak Cause:	UNK
Leak Source:	UNK

Map ID  
Direction  
Distance  
Elevation

MAP FINDINGS

Site

Database(s)

EDR ID Number  
EPA ID Number

**R AND S SERVICE (Continued)**

**S102769985**

Global ID:	T0606500576
How Stopped Date:	2/3/1999
Enter Date:	3/22/1999
Date Confirmation of Leak Began:	2/25/1999
Date Preliminary Assessment Began:	Not reported
Discover Date:	2/25/1999
Enforcement Date:	Not reported
Close Date:	Not reported
Date Prelim Assessment Workplan Submitted:	Not reported
Date Pollution Characterization Began:	Not reported
Date Remediation Plan Submitted:	Not reported
Date Remedial Action Underway:	Not reported
Date Post Remedial Action Monitoring:	Not reported
Enter Date:	3/22/1999
GW Qualifies:	Not reported
Soil Qualifies:	Not reported
Operator:	Not reported
Facility Contact:	Not reported
Interim:	Not reported
Oversite Program:	LUST
Latitude:	33.8769456
Longitude:	-117.5980158
MTBE Date:	Not reported
Max MTBE GW:	Not reported
MTBE Concentration:	0
Max MTBE Soil:	Not reported
MTBE Fuel:	1
MTBE Tested:	Site NOT Tested for MTBE.Includes Unknown and Not Analyzed.
MTBE Class:	*
Staff:	TME
Staff Initials:	UNK
Lead Agency:	Local Agency
Local Agency:	33000L
Hydr Basin #:	UPPER SANTA ANA VALL
Beneficial:	Not reported
Priority:	Not reported
Cleanup Fund Id:	Not reported
Work Suspended:	Not reported
Summary:	Not reported

**HIST CORTESE:**

edr_fname:	R AND S SERVICE
edr_fadd1:	703
City,State,Zip:	CORONA, CA 91720
Region:	CORTESE
Facility County Code:	33
Reg By:	LTNKA
Reg Id:	083303386T

Map ID  
 Direction  
 Distance  
 Elevation

MAP FINDINGS

Site

Database(s)

EDR ID Number  
 EPA ID Number

**R115**      **TEXACO SERVICE STATION**  
**SE**        **703 06TH**  
**1/4-1/2**    **CORONA, CA 91719**  
**0.376 mi.**  
**1985 ft.**    **Site 5 of 13 in cluster R**

**LUST**    **S105023417**  
**HIST CORTESE**    **N/A**

**Relative:**  
**Higher**  
**Actual:**  
**674 ft.**

<p><b>Relative:</b>  <b>Higher</b>  <b>Actual:</b>  <b>674 ft.</b></p>	<p><b>LUST REG 8:</b>          Name: TEXACO SERVICE STATION          Address: 703 6TH ST          City: CORONA          Region: 8          County: Riverside          Regional Board: Santa Ana Region          Facility Status: Case Closed          Case Number: 083300068T          Local Case Num: Not reported          Case Type: Soil only          Substance: Unleaded Gasoline          Qty Leaked: 2          Abate Method: Not reported          Cross Street: GRAND          Enf Type: Not reported          Funding: Not reported          How Discovered: Inventory Control          How Stopped: Not reported          Leak Cause: Structure Failure          Leak Source: Piping          Global ID: T0606500006          How Stopped Date: 7/20/1986          Enter Date: 12/31/1986          Date Confirmation of Leak Began: Not reported          Date Preliminary Assessment Began: Not reported          Discover Date: 3/29/1986          Enforcement Date: Not reported          Close Date: 10/31/1986          Date Prelim Assessment Workplan Submitted: Not reported          Date Pollution Characterization Began: Not reported          Date Remediation Plan Submitted: Not reported          Date Remedial Action Underway: Not reported          Date Post Remedial Action Monitoring: Not reported          Enter Date: 12/31/1986          GW Qualifies: Not reported          Soil Qualifies: Not reported          Operator: Not reported          Facility Contact: Not reported          Interim: Not reported          Oversight Program: LUST          Latitude: 33.8551682          Longitude: -117.5322685          MTBE Date: Not reported          Max MTBE GW: Not reported          MTBE Concentration: 0          Max MTBE Soil: Not reported          MTBE Fuel: 1          MTBE Tested: Site NOT Tested for MTBE. Includes Unknown and Not Analyzed.          MTBE Class: *          Staff: RS          Staff Initials: UNK          Lead Agency: Local Agency</p>
--	---

Map ID  
 Direction  
 Distance  
 Elevation

MAP FINDINGS

Site

Database(s)

EDR ID Number  
 EPA ID Number

**TEXACO SERVICE STATION (Continued)**

**S105023417**

Local Agency: 33000L  
 Hydr Basin #: UNNAMED BASIN  
 Beneficial: Not reported  
 Priority: Not reported  
 Cleanup Fund Id: Not reported  
 Work Suspended: Not reported  
 Summary: THE NAME OF THIS SITE IS: KAMBOH TEXACO SERVICE STATION.

**HIST CORTESE:**

edr\_fname: TEXACO SERVICE STATION  
 edr\_fadd1: 703 06TH  
 City,State,Zip: CORONA, CA 91719  
 Region: CORTESE  
 Facility County Code: 33  
 Reg By: LTNKA  
 Reg Id: 083300068T

**R116 TERRIBLE HERBST GAS STATION**  
**SE 701 W 6TH ST**  
**1/4-1/2 CORONA, CA 91720**  
**0.377 mi.**  
**1990 ft. Site 6 of 13 in cluster R**

**UST FINDER RELEASE 1029115258**  
**N/A**

**Relative:**  
**Higher**  
**Actual:**  
**674 ft.**

**UST FINDER RELEASE:**  
 Object ID: 69762  
 Facility ID: Not reported  
 Lust ID: CAT0606500093  
 Name: TERRIBLE HERBST GAS STATION  
 Address: 701 W 6TH ST  
 City,State,Zip: CORONA, CA 91720  
 Address Match Type: StreetAddress  
 Reported Date: Not reported  
 Status: No Further Action  
 Substance: Not reported  
 Population within 1500ft: 2974  
 Domestic Wells within 1500ft: 0  
 Land Use: Developed, Medium Intensity  
 Within SPA: No  
 SPA PWS Facility ID: Not reported  
 SPA Water Type: Not reported  
 SPA Facility Type: Not reported  
 SPA HUC12: Not reported  
 Within WHPA: Yes  
 WHPA PWS Facility ID: CA3310037\_10788  
 WHPA Water Type: GW - Ground water  
 WHPA Facility Type: WL - Well  
 WHPA HUC12: 180702030606  
 Within 100yr Floodplain: No  
 Tribe: Not reported  
 EPA Region: 9  
 NFA Letter 1: Not reported  
 NFA Letter 2: Not reported  
 NFA Letter 3: Not reported  
 NFA Letter 4: Not reported  
 Closed With Residual Contaminate: Not reported  
 Coordinate Source: Geocode  
 X Coord: -117.57406

Map ID  
 Direction  
 Distance  
 Elevation

MAP FINDINGS

Site

Database(s)

EDR ID Number  
 EPA ID Number

**TERRIBLE HERBST GAS STATION (Continued)**

**1029115258**

Y Coord: 33.8762800000001  
 Latitude: 33.87628  
 Longitude: -117.57406

**R117**  
**SE**  
**1/4-1/2**  
**0.377 mi.**  
**1990 ft.**

**TERRIBLE HERBST GAS STATION**  
**701 6TH ST**  
**CORONA, CA 91720**  
**Site 7 of 13 in cluster R**

**LUST S104160155**  
**N/A**

**Relative:**  
**Higher**  
**Actual:**  
**674 ft.**

**LUST REG 8:**  
 Name: TERRIBLE HERBST GAS STATION  
 Address: 701 6TH ST  
 City: CORONA  
 Region: 8  
 County: Riverside  
 Regional Board: Santa Ana Region  
 Facility Status: Case Closed  
 Case Number: 083300931T  
 Local Case Num: Not reported  
 Case Type: Soil only  
 Substance: Gasoline  
 Qty Leaked: Not reported  
 Abate Method: Not reported  
 Cross Street: GRAND  
 Enf Type: Not reported  
 Funding: Not reported  
 How Discovered: Not reported  
 How Stopped: Not reported  
 Leak Cause: Not reported  
 Leak Source: Not reported  
 Global ID: T0606500093  
 How Stopped Date: Not reported  
 Enter Date: 6/20/1988  
 Date Confirmation of Leak Began: Not reported  
 Date Preliminary Assessment Began: Not reported  
 Discover Date: Not reported  
 Enforcement Date: Not reported  
 Close Date: 6/28/1988  
 Date Prelim Assessment Workplan Submitted: Not reported  
 Date Pollution Characterization Began: Not reported  
 Date Remediation Plan Submitted: Not reported  
 Date Remedial Action Underway: Not reported  
 Date Post Remedial Action Monitoring: Not reported  
 Enter Date: 6/20/1988  
 GW Qualifies: Not reported  
 Soil Qualifies: Not reported  
 Operator: Not reported  
 Facility Contact: Not reported  
 Interim: Not reported  
 Oversight Program: LUST  
 Latitude: 33.8769456  
 Longitude: -117.5980158  
 MTBE Date: Not reported  
 Max MTBE GW: Not reported  
 MTBE Concentration: 0  
 Max MTBE Soil: Not reported  
 MTBE Fuel: 1

Map ID  
 Direction  
 Distance  
 Elevation

MAP FINDINGS

Site

Database(s)

EDR ID Number  
 EPA ID Number

**TERRIBLE HERBST GAS STATION (Continued)**

**S104160155**

MTBE Tested:	Site NOT Tested for MTBE. Includes Unknown and Not Analyzed.
MTBE Class:	*
Staff:	PAH
Staff Initials:	UNK
Lead Agency:	Local Agency
Local Agency:	33000L
Hydr Basin #:	UPPER SANTA ANA VALL
Beneficial:	Not reported
Priority:	Not reported
Cleanup Fund Id:	Not reported
Work Suspended:	Not reported
Summary:	Not reported

**R118**  
**SE**  
**1/4-1/2**  
**0.377 mi.**  
**1990 ft.**

**TERRIBLE HERBST #39**  
**701 W 6TH ST**  
**CORONA, CA 91720**  
**Site 8 of 13 in cluster R**

**LUST** **U001569179**  
**HIST UST** **N/A**  
**Cortese**  
**CERS**

**Relative:**  
**Higher**  
**Actual:**  
**674 ft.**

**LUST:**

Name:	TERRIBLE HERBST GAS STATION
Address:	701 W 6TH ST
City,State,Zip:	CORONA, CA 91720
Lead Agency:	SANTA ANA RWQCB (REGION 8)
Case Type:	LUST Cleanup Site
Geo Track:	<a href="http://geotracker.waterboards.ca.gov/profile_report.asp?global_id=T0606500093">http://geotracker.waterboards.ca.gov/profile_report.asp?global_id=T0606500093</a>
Global Id:	T0606500093
Latitude:	33.876559
Longitude:	-117.574283
Status:	Completed - Case Closed
Status Date:	06/28/1988
Case Worker:	Not reported
RB Case Number:	083300931T
Local Agency:	Not reported
File Location:	Not reported
Local Case Number:	Not reported
Potential Media Affect:	Soil
Potential Contaminants of Concern:	Gasoline
EPA Region:	9
Coordinate Source:	Google Geocode
Cuf Case:	NO
Quantity Released Gallons:	Not reported
Begin Date:	10/16/1986
Leak Reported Date:	10/16/1986
How Discovered:	Not reported
How Discovered Description:	Not reported
Discharge Source:	Not reported
Discharge Cause:	Not reported
Stop Method:	Not reported
Stop Description:	Not reported
No Further Action Date:	06/28/1988
CA Water Watershed Name:	Santa Ana River - Middle Santa Ana River - Temescal (801.25)
Dwr Groundwater Subbasin Name:	Upper Santa Ana Valley - Temescal (8-002.09)
Disadvantaged Community:	Not reported
CA Enviroscreen 3 Score:	96-100% (highest scores)
CA Enviroscreen 4 Score:	90-95%
Military DOD Site:	No
Facility Project Subtype:	Not reported



Map ID  
Direction  
Distance  
Elevation

MAP FINDINGS

Site

Database(s)

EDR ID Number  
EPA ID Number

**TERRIBLE HERBST #39 (Continued)**

**U001569179**

RWQCB Region: SANTA ANA RWQCB (REGION 8)  
Site History: Not reported

LUST:

Global Id: T0606500093  
Action Type: Other  
Date: 10/16/1986  
Action: Leak Reported

LUST:

Global Id: T0606500093  
Status: Open - Case Begin Date  
Status Date: 10/16/1986

Global Id: T0606500093  
Status: Completed - Case Closed  
Status Date: 06/28/1988

HIST UST:

Name: TERRIBLE HERBST #39  
Address: 701 W 6TH ST  
City,State,Zip: CORONA, CA 91720  
File Number: Not reported  
URL: Not reported  
Region: STATE  
Facility ID: 00000014017  
Facility Type: Gas Station  
Other Type: Not reported  
Contact Name: ANDREW HERNANDEZ  
Telephone: 0000000000  
Owner Name: TERRIBLE HERBST INC.  
Owner Address: 5195 LAS VEGAS BLVD. S  
Owner City,St,Zip: LAS VEGAS, NV 89119  
Total Tanks: 0003

Tank Num: 001  
Container Num: 1  
Year Installed: 1967  
Tank Capacity: 00010000  
Tank Used for: PRODUCT  
Type of Fuel: UNLEADED  
Container Construction Thickness: 3/16  
Leak Detection: Stock Inventor

Tank Num: 002  
Container Num: 2  
Year Installed: 1967  
Tank Capacity: 00010000  
Tank Used for: PRODUCT  
Type of Fuel: REGULAR  
Container Construction Thickness: 3/16  
Leak Detection: Stock Inventor

Tank Num: 003  
Container Num: 3  
Year Installed: 1967

Map ID  
Direction  
Distance  
Elevation

MAP FINDINGS

Site

Database(s)

EDR ID Number  
EPA ID Number

**TERRIBLE HERBST #39 (Continued)**

**U001569179**

Tank Capacity: 00008000  
Tank Used for: PRODUCT  
Type of Fuel: PREMIUM  
Container Construction Thickness: 3/16  
Leak Detection: Stock Inventor

**CORTESE:**

Name: TERRIBLE HERBST GAS STATION  
Address: 701 W 6TH ST  
City,State,Zip: CORONA, CA 91720  
Region: CORTESE  
Envirostor Id: Not reported  
Global ID: T0606500093  
Site/Facility Type: LUST CLEANUP SITE  
Cleanup Status: COMPLETED - CASE CLOSED  
Status Date: Not reported  
Site Code: Not reported  
Latitude: Not reported  
Longitude: Not reported  
Owner: Not reported  
Enf Type: Not reported  
Swat R: Not reported  
Flag: active  
Order No: Not reported  
Waste Discharge System No: Not reported  
Effective Date: Not reported  
Region 2: Not reported  
WID Id: Not reported  
Solid Waste Id No: Not reported  
Waste Management Uit Name: Not reported  
File Name: Active Open

**CERS:**

Name: TERRIBLE HERBST GAS STATION  
Address: 701 W 6TH ST  
City,State,Zip: CORONA, CA 91720  
Site ID: 689313  
CERS ID: T0606500093  
CERS Description: Leaking Underground Storage Tank Cleanup Site

119  
SW  
1/4-1/2  
0.380 mi.  
2005 ft.

**SANCHEZ RECYCLING INC**  
1130 W 6TH ST  
CORONA, CA 92882

**SWRCY S112945266**  
**NPDES N/A**

**Relative:**  
**Higher**  
**Actual:**  
**701 ft.**

SWRCY:  
Name: SANCHEZ RECYCLING INC  
Address: 1130 W 6TH ST  
City,State,Zip: CORONA, CA 92882  
Reg Id: 176528  
Cert Id: RC176528.001  
Mailing Address: 1138 S Shawnee Dr  
Mailing City: Santa Ana  
Mailing State: CA  
Mailing Zip Code: 92704  
Website: Not reported

Map ID  
Direction  
Distance  
Elevation

MAP FINDINGS

Site

Database(s)

EDR ID Number  
EPA ID Number

**SANCHEZ RECYCLING INC (Continued)**

**S112945266**

Email: sanchezrecycling@yahoo.com  
Phone Number: (714) 465-6732  
Rural: N  
Operation Begin Date: 02/01/2013  
Aluminium: Y  
Glass: Y  
Plastic: Y  
Bimetal: Y  
Hours of Operation: Mon - Fri 9:00 am - 5:00 pm, Closed 1:00 pm - 1:30 pm; Sat 9:00 am - 2:00 pm; Sun Closed  
Organization ID: 151764  
Organization Name: Sanchez Recycling Inc

**NPDES:**

Name: SANCHEZ RECYCLING INC  
Address: 1130 W 6TH ST  
City,State,Zip: CORONA, CA 92882  
Facility Status: Active  
NPDES Number: CAS000001  
Region: 8  
Agency Number: 0  
Regulatory Measure ID: 484339  
Place ID: Not reported  
Order Number: 97-03-DWQ  
WDID: 8 33NEC003078  
Regulatory Measure Type: Enrollee  
Program Type: Industrial  
Adoption Date Of Regulatory Measure: Not reported  
Effective Date Of Regulatory Measure: 03/17/2017  
Termination Date Of Regulatory Measure: Not reported  
Expiration Date Of Regulatory Measure: Not reported  
Discharge Address: 1138 S Shawnee Dr  
Discharge Name: Sanchez Recycling Incorporation  
Discharge City: Santa Ana  
Discharge State: California  
Discharge Zip: 92704  
Status: Not reported  
Status Date: Not reported  
Operator Name: Not reported  
Operator Address: Not reported  
Operator City: Not reported  
Operator State: Not reported  
Operator Zip: Not reported

**NPDES as of 03/2018:**

NPDES Number: Not reported  
Status: Not reported  
Agency Number: Not reported  
Region: 8  
Regulatory Measure ID: 484339  
Order Number: Not reported  
Regulatory Measure Type: Industrial  
Place ID: Not reported  
WDID: 8 33NEC003078  
Program Type: Not reported  
Adoption Date Of Regulatory Measure: Not reported  
Effective Date Of Regulatory Measure: Not reported

Map ID  
Direction  
Distance  
Elevation

MAP FINDINGS

Site

Database(s)

EDR ID Number  
EPA ID Number

**SANCHEZ RECYCLING INC (Continued)**

**S112945266**

Expiration Date Of Regulatory Measure: Not reported  
Termination Date Of Regulatory Measure: Not reported  
Discharge Name: Not reported  
Discharge Address: Not reported  
Discharge City: Not reported  
Discharge State: Not reported  
Discharge Zip: Not reported  
Received Date: 03/13/2017  
Processed Date: 03/17/2017  
Status: Active  
Status Date: 03/17/2017  
Place Size: 6500  
Place Size Unit: SqFt  
Contact: Alfredo Garcia  
Contact Title: Owner  
Contact Phone: 714-465-6732  
Contact Phone Ext: Not reported  
Contact Email: sancchezrecycling@yahoo.com  
Operator Name: Sanchez Recycling Incorporation  
Operator Address: 1138 S Shawnee Dr  
Operator City: Santa Ana  
Operator State: California  
Operator Zip: 92704  
Operator Contact: Alfredo Garcia  
Operator Contact Title: Owner  
Operator Contact Phone: 714-465-6732  
Operator Contact Phone Ext: Not reported  
Operator Contact Email: sancchezrecycling@yahoo.com  
Operator Type: Private Business  
Developer: Not reported  
Developer Address: Not reported  
Developer City: Not reported  
Developer State: California  
Developer Zip: Not reported  
Developer Contact: Not reported  
Developer Contact Title: Not reported  
Constype Linear Utility Ind: Not reported  
Emergency Phone: Not reported  
Emergency Phone Ext: Not reported  
Constype Above Ground Ind: Not reported  
Constype Below Ground Ind: Not reported  
Constype Cable Line Ind: Not reported  
Constype Comm Line Ind: Not reported  
Constype Commercial Ind: Not reported  
Constype Electrical Line Ind: Not reported  
Constype Gas Line Ind: Not reported  
Constype Industrial Ind: Not reported  
Constype Other Description: Not reported  
Constype Other Ind: Not reported  
Constype Recons Ind: Not reported  
Constype Residential Ind: Not reported  
Constype Transport Ind: Not reported  
Constype Utility Description: Not reported  
Constype Utility Ind: Not reported  
Constype Water Sewer Ind: Not reported  
Dir Discharge Uswater Ind: Not reported  
Receiving Water Name: Not reported

Map ID  
Direction  
Distance  
Elevation

MAP FINDINGS

Site

Database(s)

EDR ID Number  
EPA ID Number

**SANCHEZ RECYCLING INC (Continued)**

**S112945266**

Certifier: Alfredo Garcia  
Certifier Title: Owner  
Certification Date: 13-MAR-17  
Primary Sic: 3357-Drawing and Insulating of Nonferrous Wire  
Secondary Sic: 3365-Aluminum Foundries  
Tertiary Sic: 3366-Copper Foundries

NPDES Number: CAS000001  
Status: Active  
Agency Number: 0  
Region: 8  
Regulatory Measure ID: 484339  
Order Number: 97-03-DWQ  
Regulatory Measure Type: Enrollee  
Place ID: Not reported  
WDID: 8 33NEC003078  
Program Type: Industrial  
Adoption Date Of Regulatory Measure: Not reported  
Effective Date Of Regulatory Measure: 03/17/2017  
Expiration Date Of Regulatory Measure: Not reported  
Termination Date Of Regulatory Measure: Not reported  
Discharge Name: Sanchez Recycling Incorporation  
Discharge Address: 1138 S Shawnee Dr  
Discharge City: Santa Ana  
Discharge State: California  
Discharge Zip: 92704  
Received Date: Not reported  
Processed Date: Not reported  
Status: Not reported  
Status Date: Not reported  
Place Size: Not reported  
Place Size Unit: Not reported  
Contact: Not reported  
Contact Title: Not reported  
Contact Phone: Not reported  
Contact Phone Ext: Not reported  
Contact Email: Not reported  
Operator Name: Not reported  
Operator Address: Not reported  
Operator City: Not reported  
Operator State: Not reported  
Operator Zip: Not reported  
Operator Contact: Not reported  
Operator Contact Title: Not reported  
Operator Contact Phone: Not reported  
Operator Contact Phone Ext: Not reported  
Operator Contact Email: Not reported  
Operator Type: Not reported  
Developer: Not reported  
Developer Address: Not reported  
Developer City: Not reported  
Developer State: Not reported  
Developer Zip: Not reported  
Developer Contact: Not reported  
Developer Contact Title: Not reported  
Constype Linear Utility Ind: Not reported  
Emergency Phone: Not reported

Map ID  
Direction  
Distance  
Elevation

MAP FINDINGS

Site

Database(s)

EDR ID Number  
EPA ID Number

**SANCHEZ RECYCLING INC (Continued)**

**S112945266**

Emergency Phone Ext: Not reported  
Constype Above Ground Ind: Not reported  
Constype Below Ground Ind: Not reported  
Constype Cable Line Ind: Not reported  
Constype Comm Line Ind: Not reported  
Constype Commercial Ind: Not reported  
Constype Electrical Line Ind: Not reported  
Constype Gas Line Ind: Not reported  
Constype Industrial Ind: Not reported  
Constype Other Description: Not reported  
Constype Other Ind: Not reported  
Constype Recons Ind: Not reported  
Constype Residential Ind: Not reported  
Constype Transport Ind: Not reported  
Constype Utility Description: Not reported  
Constype Utility Ind: Not reported  
Constype Water Sewer Ind: Not reported  
Dir Discharge Uswater Ind: Not reported  
Receiving Water Name: Not reported  
Certifier: Not reported  
Certifier Title: Not reported  
Certification Date: Not reported  
Primary Sic: Not reported  
Secondary Sic: Not reported  
Tertiary Sic: Not reported

Name: SANCHEZ RECYCLING INC  
Address: 1130 W 6TH ST  
City,State,Zip: CORONA, CA 92882  
Facility Status: Not reported  
NPDES Number: Not reported  
Region: Not reported  
Agency Number: Not reported  
Regulatory Measure ID: Not reported  
Place ID: Not reported  
Order Number: Not reported  
WDID: 8 33NEC003078  
Regulatory Measure Type: Industrial  
Program Type: Not reported  
Adoption Date Of Regulatory Measure: Not reported  
Effective Date Of Regulatory Measure: Not reported  
Termination Date Of Regulatory Measure: Not reported  
Expiration Date Of Regulatory Measure: Not reported  
Discharge Address: Not reported  
Discharge Name: Not reported  
Discharge City: Not reported  
Discharge State: Not reported  
Discharge Zip: Not reported  
Status: Active  
Status Date: 03/17/2017  
Operator Name: Sanchez Recycling Incorporation  
Operator Address: 1138 S Shawnee Dr  
Operator City: Santa Ana  
Operator State: California  
Operator Zip: 92704

Map ID  
Direction  
Distance  
Elevation

MAP FINDINGS

Site

Database(s)

EDR ID Number  
EPA ID Number

**SANCHEZ RECYCLING INC (Continued)**

**S112945266**

NPDES as of 03/2018:

NPDES Number:	Not reported
Status:	Not reported
Agency Number:	Not reported
Region:	8
Regulatory Measure ID:	484339
Order Number:	Not reported
Regulatory Measure Type:	Industrial
Place ID:	Not reported
WDID:	8 33NEC003078
Program Type:	Not reported
Adoption Date Of Regulatory Measure:	Not reported
Effective Date Of Regulatory Measure:	Not reported
Expiration Date Of Regulatory Measure:	Not reported
Termination Date Of Regulatory Measure:	Not reported
Discharge Name:	Not reported
Discharge Address:	Not reported
Discharge City:	Not reported
Discharge State:	Not reported
Discharge Zip:	Not reported
Received Date:	03/13/2017
Processed Date:	03/17/2017
Status:	Active
Status Date:	03/17/2017
Place Size:	6500
Place Size Unit:	SqFt
Contact:	Alfredo Garcia
Contact Title:	Owner
Contact Phone:	714-465-6732
Contact Phone Ext:	Not reported
Contact Email:	sancchezrecycling@yahoo.com
Operator Name:	Sanchez Recycling Incorporation
Operator Address:	1138 S Shawnee Dr
Operator City:	Santa Ana
Operator State:	California
Operator Zip:	92704
Operator Contact:	Alfredo Garcia
Operator Contact Title:	Owner
Operator Contact Phone:	714-465-6732
Operator Contact Phone Ext:	Not reported
Operator Contact Email:	sanchezrecycling@yahoo.com
Operator Type:	Private Business
Developer:	Not reported
Developer Address:	Not reported
Developer City:	Not reported
Developer State:	California
Developer Zip:	Not reported
Developer Contact:	Not reported
Developer Contact Title:	Not reported
Constype Linear Utility Ind:	Not reported
Emergency Phone:	Not reported
Emergency Phone Ext:	Not reported
Constype Above Ground Ind:	Not reported
Constype Below Ground Ind:	Not reported
Constype Cable Line Ind:	Not reported
Constype Comm Line Ind:	Not reported
Constype Commercial Ind:	Not reported

Map ID  
Direction  
Distance  
Elevation

MAP FINDINGS

Site

Database(s)

EDR ID Number  
EPA ID Number

**SANCHEZ RECYCLING INC (Continued)**

**S112945266**

Constype Electrical Line Ind:	Not reported
Constype Gas Line Ind:	Not reported
Constype Industrial Ind:	Not reported
Constype Other Description:	Not reported
Constype Other Ind:	Not reported
Constype Recons Ind:	Not reported
Constype Residential Ind:	Not reported
Constype Transport Ind:	Not reported
Constype Utility Description:	Not reported
Constype Utility Ind:	Not reported
Constype Water Sewer Ind:	Not reported
Dir Discharge Uswater Ind:	Not reported
Receiving Water Name:	Not reported
Certifier:	Alfredo Garcia
Certifier Title:	Owner
Certification Date:	13-MAR-17
Primary Sic:	3357-Drawing and Insulating of Nonferrous Wire
Secondary Sic:	3365-Aluminum Foundries
Tertiary Sic:	3366-Copper Foundries
NPDES Number:	CAS000001
Status:	Active
Agency Number:	0
Region:	8
Regulatory Measure ID:	484339
Order Number:	97-03-DWQ
Regulatory Measure Type:	Enrollee
Place ID:	Not reported
WDID:	8 33NEC003078
Program Type:	Industrial
Adoption Date Of Regulatory Measure:	Not reported
Effective Date Of Regulatory Measure:	03/17/2017
Expiration Date Of Regulatory Measure:	Not reported
Termination Date Of Regulatory Measure:	Not reported
Discharge Name:	Sanchez Recycling Incorporation
Discharge Address:	1138 S Shawnee Dr
Discharge City:	Santa Ana
Discharge State:	California
Discharge Zip:	92704
Received Date:	Not reported
Processed Date:	Not reported
Status:	Not reported
Status Date:	Not reported
Place Size:	Not reported
Place Size Unit:	Not reported
Contact:	Not reported
Contact Title:	Not reported
Contact Phone:	Not reported
Contact Phone Ext:	Not reported
Contact Email:	Not reported
Operator Name:	Not reported
Operator Address:	Not reported
Operator City:	Not reported
Operator State:	Not reported
Operator Zip:	Not reported
Operator Contact:	Not reported
Operator Contact Title:	Not reported



Map ID  
 Direction  
 Distance  
 Elevation

MAP FINDINGS

Site

Database(s)

EDR ID Number  
 EPA ID Number

**SANCHEZ RECYCLING INC (Continued)**

**S112945266**

Operator Contact Phone:	Not reported
Operator Contact Phone Ext:	Not reported
Operator Contact Email:	Not reported
Operator Type:	Not reported
Developer:	Not reported
Developer Address:	Not reported
Developer City:	Not reported
Developer State:	Not reported
Developer Zip:	Not reported
Developer Contact:	Not reported
Developer Contact Title:	Not reported
Constype Linear Utility Ind:	Not reported
Emergency Phone:	Not reported
Emergency Phone Ext:	Not reported
Constype Above Ground Ind:	Not reported
Constype Below Ground Ind:	Not reported
Constype Cable Line Ind:	Not reported
Constype Comm Line Ind:	Not reported
Constype Commercial Ind:	Not reported
Constype Electrical Line Ind:	Not reported
Constype Gas Line Ind:	Not reported
Constype Industrial Ind:	Not reported
Constype Other Description:	Not reported
Constype Other Ind:	Not reported
Constype Recons Ind:	Not reported
Constype Residential Ind:	Not reported
Constype Transport Ind:	Not reported
Constype Utility Description:	Not reported
Constype Utility Ind:	Not reported
Constype Water Sewer Ind:	Not reported
Dir Discharge Uswater Ind:	Not reported
Receiving Water Name:	Not reported
Certifier:	Not reported
Certifier Title:	Not reported
Certification Date:	Not reported
Primary Sic:	Not reported
Secondary Sic:	Not reported
Tertiary Sic:	Not reported

**120**  
**ENE**  
**1/4-1/2**  
**0.381 mi.**  
**2014 ft.**

**EDISON/CORONA #1 MGP**  
**633 RAILROAD ST**  
**CORONA, CA 92882**

**ENVIROSTOR** **S106044364**  
**VCP** **N/A**  
**DEED**  
**CERS**

**Relative:**  
**Lower**  
**Actual:**  
**594 ft.**

**ENVIROSTOR:**  
 Name: EDISON/CORONA #1 MGP  
 Address: 633 RAILROAD ST  
 City,State,Zip: CORONA, CA 92882  
 Facility ID: 33490081  
 Status: Active  
 Status Date: 11/09/2010  
 Site Code: 400323  
 Site Type: Voluntary Cleanup  
 Site Type Detailed: Voluntary Agreement  
 Acres: 2.46  
 NPL: NO

Map ID  
Direction  
Distance  
Elevation

MAP FINDINGS

Site

Database(s)

EDR ID Number  
EPA ID Number

**EDISON/CORONA #1 MGP (Continued)**

**S106044364**

Regulatory Agencies: SMBRP  
Lead Agency: SMBRP  
Program Manager: Gregory Shaffer  
Supervisor: Maryam Tasnif-Abbasi  
Division Branch: Cleanup Cypress  
Assembly: 58  
Senate: 31  
Special Program: Voluntary Agreement - Standard Voluntary Agreement  
Restricted Use: YES  
Site Mgmt Req: NONE SPECIFIED  
Funding: Responsible Party  
Latitude: 33.88405  
Longitude: -117.5712  
APN: 117-020-003, 117-020-004, 117020001, 117020002, 117020003, 117020004, 117020005  
Past Use: ELECTRIC GENERATION/SUBSTATION, MANUFACTURED GAS PLANT, RAILROAD RIGHT OF WAY  
Potential COC: Arsenic Polynuclear aromatic hydrocarbons (PAHs)  
Confirmed COC: Arsenic Polynuclear aromatic hydrocarbons (PAHs)  
Potential Description: SOIL  
Alias Name: FORMER CORONA MANUFACTURED GAS PLANT  
Alias Type: Alternate Name  
Alias Name: SOUTHERN CALIFORNIA EDISON  
Alias Type: Alternate Name  
Alias Name: TOWN GAS PLANT CORONA #1  
Alias Type: Alternate Name  
Alias Name: 117-020-003  
Alias Type: APN  
Alias Name: 117-020-004  
Alias Type: APN  
Alias Name: 117020001  
Alias Type: APN  
Alias Name: 117020002  
Alias Type: APN  
Alias Name: 117020003  
Alias Type: APN  
Alias Name: 117020004  
Alias Type: APN  
Alias Name: 117020005  
Alias Type: APN  
Alias Name: 110033618805  
Alias Type: EPA (FRS #)  
Alias Name: 400323  
Alias Type: Project Code (Site Code)  
Alias Name: 33490081  
Alias Type: Envirostor ID Number  
Alias Name: <https://www.sce.com/>  
Alias Type: External Website Link / URL

**Completed Info:**

Completed Area Name: On-Site Area  
Completed Sub Area Name: Not reported  
Completed Document Type: Site Characterization Workplan  
Completed Date: 09/05/2012  
Comments: Completed

Completed Area Name: On-Site Area  
Completed Sub Area Name: Not reported

Map ID  
Direction  
Distance  
Elevation

MAP FINDINGS

Site

Database(s)

EDR ID Number  
EPA ID Number

**EDISON/CORONA #1 MGP (Continued)**

**S106044364**

Completed Document Type: Land Use Restriction Monitoring Report  
Completed Date: 01/09/2017  
Comments: Not reported

Completed Area Name: On-Site Area  
Completed Sub Area Name: Not reported  
Completed Document Type: Land Use Restriction Monitoring Report  
Completed Date: 01/07/2021  
Comments: Not reported

Completed Area Name: Railroad Right-of-Way (ROW)  
Completed Sub Area Name: Not reported  
Completed Document Type: Design/Implementation Workplan  
Completed Date: 12/19/2019  
Comments: Not reported

Completed Area Name: On-Site Area  
Completed Sub Area Name: Not reported  
Completed Document Type: Land Use Restriction  
Completed Date: 10/20/2014  
Comments: Land Use Covenant signed and filed with County

Completed Area Name: PROJECT WIDE  
Completed Sub Area Name: Not reported  
Completed Document Type: Annual Oversight Cost Estimate  
Completed Date: 10/26/2011  
Comments: 2012 Annual Cost Estimates and Letter sent out to RP

Completed Area Name: On-Site Area  
Completed Sub Area Name: Not reported  
Completed Document Type: Certification  
Completed Date: 10/23/2014  
Comments: Remedial Actions completed for OU1 portion of the Edison Corona MGP#1 site

Completed Area Name: PROJECT WIDE  
Completed Sub Area Name: Not reported  
Completed Document Type: Correspondence  
Completed Date: 12/09/2010  
Comments: Not reported

Completed Area Name: On-Site Area  
Completed Sub Area Name: Not reported  
Completed Document Type: Removal Action Workplan  
Completed Date: 06/30/2006  
Comments: DTSC approves Removal Action Workplan

Completed Area Name: PROJECT WIDE  
Completed Sub Area Name: Not reported  
Completed Document Type: Community Profile  
Completed Date: 05/11/2006  
Comments: Final Community Profile was submitted to DTSC on May 11, 2006

Completed Area Name: On-Site Area  
Completed Sub Area Name: Not reported  
Completed Document Type: Fact Sheets  
Completed Date: 05/10/2006

Map ID  
Direction  
Distance  
Elevation

MAP FINDINGS

Site

Database(s)

EDR ID Number  
EPA ID Number

**EDISON/CORONA #1 MGP (Continued)**

**S106044364**

Comments: Fact sheets will be mailed on May 12, 2006.

Completed Area Name: On-Site Area  
Completed Sub Area Name: Not reported  
Completed Document Type: Public Notice  
Completed Date: 05/10/2006  
Comments: Public notice will be posted in "The Press Enterprise " newspaper (English version) on Sunday, May 14, 2006 and the "La Prensa" newspaper (Spanish version) on Friday, May 12, 2006.

Completed Area Name: PROJECT WIDE  
Completed Sub Area Name: Not reported  
Completed Document Type: Public Participation Plan / Community Relations Plan  
Completed Date: 02/28/1996  
Comments: Public Participation Plan was approved by DTSC in February 1996.

Completed Area Name: PROJECT WIDE  
Completed Sub Area Name: Not reported  
Completed Document Type: Risk Assessment Report  
Completed Date: 05/06/1999  
Comments: Letter may have been issued at a later date.

Completed Area Name: PROJECT WIDE  
Completed Sub Area Name: Not reported  
Completed Document Type: Correspondence  
Completed Date: 02/08/2008  
Comments: 2008 Annual Cost Estimate letter sent to RP.

Completed Area Name: PROJECT WIDE  
Completed Sub Area Name: Not reported  
Completed Document Type: Remedial Investigation / Feasibility Study  
Completed Date: 06/23/2000  
Comments: Not reported

Completed Area Name: PROJECT WIDE  
Completed Sub Area Name: Not reported  
Completed Document Type: Site Screening  
Completed Date: 05/06/1991  
Comments: Department requested that a preliminary endangerment assessment be conducted 3/15/91. DHS met with SCE personnel to discuss PEA requirement 4/10/91. Southern California Edison Company requested an extension until 15 September 1991 for PEA submission. Extension granted until 15 September verbally.

Completed Area Name: Railroad Right-of-Way (ROW)  
Completed Sub Area Name: Not reported  
Completed Document Type: Remedial Action Implementation Workplan  
Completed Date: 08/15/2019  
Comments: Not reported

Completed Area Name: PROJECT WIDE  
Completed Sub Area Name: Not reported  
Completed Document Type: Standard Voluntary Agreement  
Completed Date: 12/17/1998  
Comments: Not reported

Completed Area Name: PROJECT WIDE

Map ID  
Direction  
Distance  
Elevation

MAP FINDINGS

Site

Database(s)

EDR ID Number  
EPA ID Number

**EDISON/CORONA #1 MGP (Continued)**

**S106044364**

Completed Sub Area Name: Not reported  
Completed Document Type: Consent Order  
Completed Date: 09/20/1995  
Comments: DTSC entered into a Consent Order with the Southern California Gas Company and the Southern California Edison Company. The objective of the Order is to conduct a Remedial Investigation/Feasibility Study under the oversight Study under the oversight of the Department.

Completed Area Name: On-Site Area  
Completed Sub Area Name: Not reported  
Completed Document Type: Land Use Restriction - Site Inspection/Visit  
Completed Date: 02/05/2020  
Comments: Reviewed & approved RP submitted Annual LUC report

Completed Area Name: PROJECT WIDE  
Completed Sub Area Name: Not reported  
Completed Document Type: Annual Oversight Cost Estimate  
Completed Date: 10/01/2020  
Comments: Not reported

Completed Area Name: PROJECT WIDE  
Completed Sub Area Name: Not reported  
Completed Document Type: Pre-HARP Form  
Completed Date: 03/13/2019  
Comments: completed

Completed Area Name: PROJECT WIDE  
Completed Sub Area Name: Not reported  
Completed Document Type: Project Management  
Completed Date: 06/30/2021  
Comments: Not reported

Completed Area Name: On-Site Area  
Completed Sub Area Name: Not reported  
Completed Document Type: Land Use Restriction Monitoring Report  
Completed Date: 03/03/2016  
Comments: Not reported

Completed Area Name: On-Site Area  
Completed Sub Area Name: Not reported  
Completed Document Type: Land Use Restriction Monitoring Report  
Completed Date: 02/02/2022  
Comments: Not reported

Completed Area Name: On-Site Area  
Completed Sub Area Name: Not reported  
Completed Document Type: CEQA - Initial Study/ Neg. Declaration  
Completed Date: 06/30/2006  
Comments: Not reported

Completed Area Name: PROJECT WIDE  
Completed Sub Area Name: Not reported  
Completed Document Type: Standard Voluntary Agreement  
Completed Date: 11/05/2004  
Comments: SCE entered into a voluntary clean-up agreement with DTSC. The Scope of Work under the VCA includes but is not limited to: the Removal Action Workplan, CEQA, and Implementation of the Final Removal Action

Map ID  
Direction  
Distance  
Elevation

MAP FINDINGS

Site

Database(s)

EDR ID Number  
EPA ID Number

**EDISON/CORONA #1 MGP (Continued)**

**S106044364**

Workplan

Completed Area Name: PROJECT WIDE  
Completed Sub Area Name: Not reported  
Completed Document Type: Annual Oversight Cost Estimate  
Completed Date: 08/21/2015  
Comments: 2015-16 Cost Estimate letter and REW Sheet mailed to RP

Completed Area Name: On-Site Area  
Completed Sub Area Name: Not reported  
Completed Document Type: Land Use Restriction - Site Inspection/Visit  
Completed Date: 02/05/2019  
Comments: approved annual inspection report submitted by RP

Completed Area Name: On-Site Area  
Completed Sub Area Name: Not reported  
Completed Document Type: Land Use Restriction - Site Inspection/Visit  
Completed Date: 01/24/2018  
Comments: Sent email to RP approving the annual report

Completed Area Name: PROJECT WIDE  
Completed Sub Area Name: Not reported  
Completed Document Type: Annual Oversight Cost Estimate  
Completed Date: 09/30/2016  
Comments: Not reported

Completed Area Name: Railroad Right-of-Way (ROW)  
Completed Sub Area Name: Not reported  
Completed Document Type: Correspondence  
Completed Date: 12/21/2016  
Comments: Not reported

Completed Area Name: PROJECT WIDE  
Completed Sub Area Name: Not reported  
Completed Document Type: Annual Oversight Cost Estimate  
Completed Date: 11/30/2017  
Comments: Not reported

Completed Area Name: On-Site Area  
Completed Sub Area Name: Not reported  
Completed Document Type: Removal Action Completion Report  
Completed Date: 06/18/2013  
Comments: None

Completed Area Name: PROJECT WIDE  
Completed Sub Area Name: Not reported  
Completed Document Type: Annual Oversight Cost Estimate  
Completed Date: 10/01/2012  
Comments: Not reported

Completed Area Name: PROJECT WIDE  
Completed Sub Area Name: Not reported  
Completed Document Type: Annual Oversight Cost Estimate  
Completed Date: 09/19/2013  
Comments: Not reported

Future Area Name: Railroad Right-of-Way (ROW)

Map ID  
Direction  
Distance  
Elevation

MAP FINDINGS

Site

Database(s)

EDR ID Number  
EPA ID Number

**EDISON/CORONA #1 MGP (Continued)**

**S106044364**

Future Sub Area Name: Not reported  
Future Document Type: Land Use Restriction  
Future Due Date: 2025  
Future Area Name: Railroad Right-of-Way (ROW)  
Future Sub Area Name: Not reported  
Future Document Type: Certification  
Future Due Date: 2025  
Schedule Area Name: Railroad Right-of-Way (ROW)  
Schedule Sub Area Name: Not reported  
Schedule Document Type: Removal Action Completion Report  
Schedule Due Date: 03/23/2024  
Schedule Revised Date: Not reported

VCP:

Name: EDISON/CORONA #1 MGP  
Address: 633 RAILROAD ST  
City,State,Zip: CORONA, CA 92882  
Facility ID: 33490081  
Site Type: Voluntary Cleanup  
Site Type Detail: Voluntary Agreement  
Site Mgmt. Req.: NONE SPECIFIED  
Acres: 2.46  
National Priorities List: NO  
Cleanup Oversight Agencies: SMBRP  
Lead Agency: SMBRP  
Lead Agency Description: DTSC - Site Cleanup Program  
Project Manager: Gregory Shaffer  
Supervisor: Maryam Tasnif-Abbasi  
Division Branch: Cleanup Cypress  
Site Code: 400323  
Assembly: 58  
Senate: 31  
Special Programs Code: Voluntary Agreement - Standard Voluntary Agreement  
Status: Active  
Status Date: 11/09/2010  
Restricted Use: YES  
Funding: Responsible Party  
Lat/Long: 33.88405 / -117.5712  
APN: 117-020-003, 117-020-004, 117020001, 117020002, 117020003, 117020004, 117020005  
Past Use: ELECTRIC GENERATION/SUBSTATION, MANUFACTURED GAS PLANT, RAILROAD RIGHT OF WAY  
Potential COC: 30001, 30472  
Confirmed COC: 30001,30472  
Potential Description: SOIL  
Alias Name: FORMER CORONA MANUFACTED GAS PLANT  
Alias Type: Alternate Name  
Alias Name: SOUTHERN CALIFORNIA EDISON  
Alias Type: Alternate Name  
Alias Name: TOWN GAS PLANT CORONA #1  
Alias Type: Alternate Name  
Alias Name: 117-020-003  
Alias Type: APN  
Alias Name: 117-020-004  
Alias Type: APN  
Alias Name: 117020001  
Alias Type: APN

Map ID  
Direction  
Distance  
Elevation

MAP FINDINGS

Site

Database(s)

EDR ID Number  
EPA ID Number

**EDISON/CORONA #1 MGP (Continued)**

**S106044364**

Alias Name: 117020002  
Alias Type: APN  
Alias Name: 117020003  
Alias Type: APN  
Alias Name: 117020004  
Alias Type: APN  
Alias Name: 117020005  
Alias Type: APN  
Alias Name: 110033618805  
Alias Type: EPA (FRS #)  
Alias Name: 400323  
Alias Type: Project Code (Site Code)  
Alias Name: 33490081  
Alias Type: Envirostor ID Number  
Alias Name: <https://www.sce.com/>  
Alias Type: External Website Link / URL

Completed Info:

Completed Area Name: On-Site Area  
Completed Sub Area Name: Not reported  
Completed Document Type: Site Characterization Workplan  
Completed Date: 09/05/2012  
Comments: Completed

Completed Area Name: On-Site Area  
Completed Sub Area Name: Not reported  
Completed Document Type: Land Use Restriction Monitoring Report  
Completed Date: 01/09/2017  
Comments: Not reported

Completed Area Name: On-Site Area  
Completed Sub Area Name: Not reported  
Completed Document Type: Land Use Restriction Monitoring Report  
Completed Date: 01/07/2021  
Comments: Not reported

Completed Area Name: Railroad Right-of-Way (ROW)  
Completed Sub Area Name: Not reported  
Completed Document Type: Design/Implementation Workplan  
Completed Date: 12/19/2019  
Comments: Not reported

Completed Area Name: On-Site Area  
Completed Sub Area Name: Not reported  
Completed Document Type: Land Use Restriction  
Completed Date: 10/20/2014  
Comments: Land Use Covenant signed and filed with County

Completed Area Name: PROJECT WIDE  
Completed Sub Area Name: Not reported  
Completed Document Type: Annual Oversight Cost Estimate  
Completed Date: 10/26/2011  
Comments: 2012 Annual Cost Estimates and Letter sent out to RP

Completed Area Name: On-Site Area  
Completed Sub Area Name: Not reported  
Completed Document Type: Certification  
Completed Date: 10/23/2014



Map ID  
Direction  
Distance  
Elevation

MAP FINDINGS

Site

Database(s)

EDR ID Number  
EPA ID Number

**EDISON/CORONA #1 MGP (Continued)**

**S106044364**

Comments: Remedial Actions completed for OU1 portion of the Edison Corona MGP#1 site

Completed Area Name: PROJECT WIDE  
Completed Sub Area Name: Not reported  
Completed Document Type: Correspondence  
Completed Date: 12/09/2010  
Comments: Not reported

Completed Area Name: On-Site Area  
Completed Sub Area Name: Not reported  
Completed Document Type: Removal Action Workplan  
Completed Date: 06/30/2006  
Comments: DTSC approves Removal Action Workplan

Completed Area Name: PROJECT WIDE  
Completed Sub Area Name: Not reported  
Completed Document Type: Community Profile  
Completed Date: 05/11/2006  
Comments: Final Community Profile was submitted to DTSC on May 11, 2006

Completed Area Name: On-Site Area  
Completed Sub Area Name: Not reported  
Completed Document Type: Fact Sheets  
Completed Date: 05/10/2006  
Comments: Fact sheets will be mailed on May 12, 2006.

Completed Area Name: On-Site Area  
Completed Sub Area Name: Not reported  
Completed Document Type: Public Notice  
Completed Date: 05/10/2006  
Comments: Public notice will be posted in "The Press Enterprise " newspaper (English version) on Sunday, May 14, 2006 and the "La Prensa" newspaper (Spanish version) on Friday, May 12, 2006.

Completed Area Name: PROJECT WIDE  
Completed Sub Area Name: Not reported  
Completed Document Type: Public Participation Plan / Community Relations Plan  
Completed Date: 02/28/1996  
Comments: Public Participation Plan was approved by DTSC in February 1996.

Completed Area Name: PROJECT WIDE  
Completed Sub Area Name: Not reported  
Completed Document Type: Risk Assessment Report  
Completed Date: 05/06/1999  
Comments: Letter may have been issued at a later date.

Completed Area Name: PROJECT WIDE  
Completed Sub Area Name: Not reported  
Completed Document Type: Correspondence  
Completed Date: 02/08/2008  
Comments: 2008 Annual Cost Estimate letter sent to RP.

Completed Area Name: PROJECT WIDE  
Completed Sub Area Name: Not reported  
Completed Document Type: Remedial Investigation / Feasibility Study  
Completed Date: 06/23/2000

Map ID  
Direction  
Distance  
Elevation

MAP FINDINGS

Site

Database(s)

EDR ID Number  
EPA ID Number

**EDISON/CORONA #1 MGP (Continued)**

**S106044364**

Comments: Not reported

Completed Area Name: PROJECT WIDE  
Completed Sub Area Name: Not reported  
Completed Document Type: Site Screening  
Completed Date: 05/06/1991  
Comments: Department requested that a preliminary endangerment assessment be conducted 3/15/91. DHS met with SCE personnel to discuss PEA requirement 4/10/91. Southern California Edison Company requested an extension until 15 September 1991 for PEA submission. Extension granted until 15 September verbally.

Completed Area Name: Railroad Right-of-Way (ROW)  
Completed Sub Area Name: Not reported  
Completed Document Type: Remedial Action Implementation Workplan  
Completed Date: 08/15/2019  
Comments: Not reported

Completed Area Name: PROJECT WIDE  
Completed Sub Area Name: Not reported  
Completed Document Type: Standard Voluntary Agreement  
Completed Date: 12/17/1998  
Comments: Not reported

Completed Area Name: PROJECT WIDE  
Completed Sub Area Name: Not reported  
Completed Document Type: Consent Order  
Completed Date: 09/20/1995  
Comments: DTSC entered into a Consent Order with the Southern California Gas Company and the Southern California Edison Company. The objective of the Order is to conduct a Remedial Investigation/Feasibility Study under the oversight Study under the oversight of the Department.

Completed Area Name: On-Site Area  
Completed Sub Area Name: Not reported  
Completed Document Type: Land Use Restriction - Site Inspection/Visit  
Completed Date: 02/05/2020  
Comments: Reviewed & approved RP submitted Annual LUC report

Completed Area Name: PROJECT WIDE  
Completed Sub Area Name: Not reported  
Completed Document Type: Annual Oversight Cost Estimate  
Completed Date: 10/01/2020  
Comments: Not reported

Completed Area Name: PROJECT WIDE  
Completed Sub Area Name: Not reported  
Completed Document Type: Pre-HARP Form  
Completed Date: 03/13/2019  
Comments: completed

Completed Area Name: PROJECT WIDE  
Completed Sub Area Name: Not reported  
Completed Document Type: Project Management  
Completed Date: 06/30/2021  
Comments: Not reported

Map ID  
Direction  
Distance  
Elevation

MAP FINDINGS

Site

Database(s)

EDR ID Number  
EPA ID Number

**EDISON/CORONA #1 MGP (Continued)**

**S106044364**

Completed Area Name: On-Site Area  
Completed Sub Area Name: Not reported  
Completed Document Type: Land Use Restriction Monitoring Report  
Completed Date: 03/03/2016  
Comments: Not reported

Completed Area Name: On-Site Area  
Completed Sub Area Name: Not reported  
Completed Document Type: Land Use Restriction Monitoring Report  
Completed Date: 02/02/2022  
Comments: Not reported

Completed Area Name: On-Site Area  
Completed Sub Area Name: Not reported  
Completed Document Type: CEQA - Initial Study/ Neg. Declaration  
Completed Date: 06/30/2006  
Comments: Not reported

Completed Area Name: PROJECT WIDE  
Completed Sub Area Name: Not reported  
Completed Document Type: Standard Voluntary Agreement  
Completed Date: 11/05/2004  
Comments: SCE entered into a voluntary clean-up agreement with DTSC. The Scope of Work under the VCA includes but is not limited to: the Removal Action Workplan, CEQA, and Implementation of the Final Removal Action Workplan

Completed Area Name: PROJECT WIDE  
Completed Sub Area Name: Not reported  
Completed Document Type: Annual Oversight Cost Estimate  
Completed Date: 08/21/2015  
Comments: 2015-16 Cost Estimate letter and REW Sheet mailed to RP

Completed Area Name: On-Site Area  
Completed Sub Area Name: Not reported  
Completed Document Type: Land Use Restriction - Site Inspection/Visit  
Completed Date: 02/05/2019  
Comments: approved annual inspection report submitted by RP

Completed Area Name: On-Site Area  
Completed Sub Area Name: Not reported  
Completed Document Type: Land Use Restriction - Site Inspection/Visit  
Completed Date: 01/24/2018  
Comments: Sent email to RP approving the annual report

Completed Area Name: PROJECT WIDE  
Completed Sub Area Name: Not reported  
Completed Document Type: Annual Oversight Cost Estimate  
Completed Date: 09/30/2016  
Comments: Not reported

Completed Area Name: Railroad Right-of-Way (ROW)  
Completed Sub Area Name: Not reported  
Completed Document Type: Correspondence  
Completed Date: 12/21/2016  
Comments: Not reported

Map ID  
Direction  
Distance  
Elevation

MAP FINDINGS

Site

Database(s)

EDR ID Number  
EPA ID Number

**EDISON/CORONA #1 MGP (Continued)**

**S106044364**

Completed Area Name: PROJECT WIDE  
Completed Sub Area Name: Not reported  
Completed Document Type: Annual Oversight Cost Estimate  
Completed Date: 11/30/2017  
Comments: Not reported

Completed Area Name: On-Site Area  
Completed Sub Area Name: Not reported  
Completed Document Type: Removal Action Completion Report  
Completed Date: 06/18/2013  
Comments: None

Completed Area Name: PROJECT WIDE  
Completed Sub Area Name: Not reported  
Completed Document Type: Annual Oversight Cost Estimate  
Completed Date: 10/01/2012  
Comments: Not reported

Completed Area Name: PROJECT WIDE  
Completed Sub Area Name: Not reported  
Completed Document Type: Annual Oversight Cost Estimate  
Completed Date: 09/19/2013  
Comments: Not reported

Future Area Name: Railroad Right-of-Way (ROW)  
Future Sub Area Name: Not reported  
Future Document Type: Land Use Restriction  
Future Due Date: 2025  
Future Area Name: Railroad Right-of-Way (ROW)  
Future Sub Area Name: Not reported  
Future Document Type: Certification  
Future Due Date: 2025  
Schedule Area Name: Railroad Right-of-Way (ROW)  
Schedule Sub Area Name: Not reported  
Schedule Document Type: Removal Action Completion Report  
Schedule Due Date: 03/23/2024  
Schedule Revised Date: Not reported

**DEED:**

Name: EDISON/CORONA #1 MGP  
Address: 633 RAILROAD ST  
City,State,Zip: CORONA, CA 92882  
Envirostor ID: 33490081  
Area: ON-SITE AREA  
Sub Area: Not reported  
Site Type: VOLUNTARY CLEANUP  
Status: ACTIVE  
Agency: Not reported  
Covenant Uploaded: Not reported  
Deed Date(s): Not reported  
File Name: Envirostor Land Use Restrictions

**CERS:**

Name: SCE CORONA SUBSTATION  
Address: 633 RAILROAD ST  
City,State,Zip: CORONA, CA 92882

Map ID  
Direction  
Distance  
Elevation

MAP FINDINGS

Site

Database(s)

EDR ID Number  
EPA ID Number

**EDISON/CORONA #1 MGP (Continued)**

**S106044364**

Site ID: 69372  
CERS ID: 10172963  
CERS Description: Chemical Storage Facilities

Violations:  
Site ID: 69372  
Site Name: SCE Corona Substation  
Violation Date: 03-22-2018  
Citation: Un-Specified  
Violation Description: Business Plan Program - Operations/Maintenance - General Local Ordinance  
Violation Notes: Returned to compliance on 04/24/2018. 101- NFPA placard's colors are faded (gate), please replace.- Email sent to Denise Aguiar w/picture of replaced placard.  
Violation Division: Corona Fire Department  
Violation Program: HMRRP  
Violation Source: CERS,

Site ID: 69372  
Site Name: SCE Corona Substation  
Violation Date: 10-10-2014  
Citation: HSC 6.95 25505(a)(4) - California Health and Safety Code, Chapter 6.95, Section(s) 25505(a)(4)  
Violation Description: Failure to provide initial and annual training to all employees in safety procedures in the event of a release or threatened release of a hazardous material or failure to document and maintain training records for a minimum of three years.  
Violation Notes: Returned to compliance on 12/19/2014. Obtain training documents.  
Violation Division: Corona Fire Department  
Violation Program: HMRRP  
Violation Source: CERS,

Evaluation:  
Eval General Type: Compliance Evaluation Inspection  
Eval Date: 03-22-2018  
Violations Found: Yes  
Eval Type: Routine done by local agency  
Eval Notes: Not reported  
Eval Division: Corona Fire Department  
Eval Program: HMRRP  
Eval Source: CERS,

Eval General Type: Compliance Evaluation Inspection  
Eval Date: 10-10-2014  
Violations Found: Yes  
Eval Type: Routine done by local agency  
Eval Notes: SCE emailed training documents to G&G and CFD  
Eval Division: Corona Fire Department  
Eval Program: HMRRP  
Eval Source: CERS,

Eval General Type: Compliance Evaluation Inspection  
Eval Date: 03-28-2022  
Violations Found: No  
Eval Type: Routine done by local agency  
Eval Notes: Not reported  
Eval Division: Corona Fire Department

Map ID  
Direction  
Distance  
Elevation

MAP FINDINGS

Site

Database(s)

EDR ID Number  
EPA ID Number

**EDISON/CORONA #1 MGP (Continued)**

**S106044364**

Eval Program: HMRRP  
Eval Source: CERS,

Coordinates:  
Site ID: 69372  
Facility Name: SCE Corona Substation  
Env Int Type Code: HMBP  
Program ID: 10172963  
Coord Name: Not reported  
Ref Point Type Desc: Center of a facility or station.,  
Latitude: 33.884190  
Longitude: -117.572510

Affiliation:  
Affiliation Type Desc: CUPA District  
Entity Name: Riverside Cnty Env Health  
Entity Title: Not reported  
Affiliation Address: 4065 County Circle Drive, Room 104  
Affiliation City: Riverside  
Affiliation State: CA  
Affiliation Country: Not reported  
Affiliation Zip: 92503  
Affiliation Phone: (951) 358-5055,

Affiliation Type Desc: Parent Corporation  
Entity Name: Southern California Edison, Transmission and Distribution Organization (TD)  
Entity Title: Not reported  
Affiliation Address: Not reported  
Affiliation City: Not reported  
Affiliation State: Not reported  
Affiliation Country: Not reported  
Affiliation Zip: Not reported  
Affiliation Phone: ,

Affiliation Type Desc: Property Owner  
Entity Name: Southern California Edison  
Entity Title: Not reported  
Affiliation Address: P.O. Box 5085 (Attn: ESD, Programs & Governance)  
Affiliation City: Rosemead  
Affiliation State: CA  
Affiliation Country: United States  
Affiliation Zip: 91770  
Affiliation Phone: (626) 302-1212,

Affiliation Type Desc: Document Preparer  
Entity Name: Jeremy Gates  
Entity Title: Not reported  
Affiliation Address: Not reported  
Affiliation City: Not reported  
Affiliation State: Not reported  
Affiliation Country: Not reported  
Affiliation Zip: Not reported  
Affiliation Phone: ,

Affiliation Type Desc: Facility Mailing Address

Map ID  
Direction  
Distance  
Elevation

MAP FINDINGS

Site

Database(s)

EDR ID Number  
EPA ID Number

**EDISON/CORONA #1 MGP (Continued)**

**S106044364**

Entity Name: Mailing Address  
Entity Title: Not reported  
Affiliation Address: P.O. Box 5085 (Attn: ESD, Programs & Governance)  
Affiliation City: Rosemead  
Affiliation State: CA  
Affiliation Country: Not reported  
Affiliation Zip: 91770  
Affiliation Phone: ,

Affiliation Type Desc: Legal Owner  
Entity Name: Southern California Edison  
Entity Title: Not reported  
Affiliation Address: P.O. Box 5085 (Attn: ESD, Programs & Governance)  
Affiliation City: Rosemead  
Affiliation State: CA  
Affiliation Country: United States  
Affiliation Zip: 91770  
Affiliation Phone: (626) 302-1212,

Affiliation Type Desc: Environmental Contact  
Entity Name: Environmental Notification Center  
Entity Title: Not reported  
Affiliation Address: P.O. Box 5085 (Attn: ESD, Programs & Governance)  
Affiliation City: Rosemead  
Affiliation State: CA  
Affiliation Country: Not reported  
Affiliation Zip: 91770  
Affiliation Phone: ,

Affiliation Type Desc: Identification Signer  
Entity Name: Jeremy Gates  
Entity Title: Senior Advisor  
Affiliation Address: Not reported  
Affiliation City: Not reported  
Affiliation State: Not reported  
Affiliation Country: Not reported  
Affiliation Zip: Not reported  
Affiliation Phone: ,

Affiliation Type Desc: Operator  
Entity Name: Southern California Edison  
Entity Title: Not reported  
Affiliation Address: Not reported  
Affiliation City: Not reported  
Affiliation State: Not reported  
Affiliation Country: Not reported  
Affiliation Zip: Not reported  
Affiliation Phone: (626) 302-1212,

Map ID  
Direction  
Distance  
Elevation

MAP FINDINGS

Site

Database(s)

EDR ID Number  
EPA ID Number

R121 ARCO #1259  
SE 702  
1/4-1/2 CORONA, CA 91720  
0.382 mi.  
2015 ft. Site 9 of 13 in cluster R

LUST S101300405  
HIST CORTESE N/A

Relative:  
Higher  
Actual:  
675 ft.

LUST REG 8:

Name: ARCO #1259  
Address: 702 6TH ST  
City: CORONA  
Region: 8  
County: Riverside  
Regional Board: Santa Ana Region  
Facility Status: Case Closed  
Case Number: 083301222T  
Local Case Num: 890235  
Case Type: Soil only  
Substance: Gasoline  
Qty Leaked: Not reported  
Abate Method: Vapor Extraction  
Cross Street: GRAND  
Enf Type: None Taken  
Funding: State Funds  
How Discovered: Tank Closure  
How Stopped: Not reported  
Leak Cause: Spill  
Leak Source: Tank  
Global ID: T0606500124  
How Stopped Date: 3/1/1989  
Enter Date: 9/4/1989  
Date Confirmation of Leak Began: 3/1/1989  
Date Preliminary Assessment Began: 7/21/1989  
Discover Date: 3/1/1989  
Enforcement Date: 1/1/1965  
Close Date: 8/5/1997  
Date Prelim Assessment Workplan Submitted: 7/19/1989  
Date Pollution Characterization Began: 3/1/1989  
Date Remediation Plan Submitted: Not reported  
Date Remedial Action Underway: 9/12/1989  
Date Post Remedial Action Monitoring: Not reported  
Enter Date: 9/4/1989  
GW Qualifies: Not reported  
Soil Qualifies: Not reported  
Operator: Not reported  
Facility Contact: Not reported  
Interim: Yes  
Oversite Program: LUST  
Latitude: 33.8769456  
Longitude: -117.5980158  
MTBE Date: Not reported  
Max MTBE GW: Not reported  
MTBE Concentration: 0  
Max MTBE Soil: Not reported  
MTBE Fuel: 1  
MTBE Tested: Site NOT Tested for MTBE. Includes Unknown and Not Analyzed.  
MTBE Class: \*  
Staff: VJJ  
Staff Initials: UNK  
Lead Agency: Local Agency



Map ID  
 Direction  
 Distance  
 Elevation

MAP FINDINGS

Site

Database(s)

EDR ID Number  
 EPA ID Number

**ARCO #1259 (Continued)**

**S101300405**

Local Agency: 33000L  
 Hydr Basin #: UPPER SANTA ANA VALL  
 Beneficial: Not reported  
 Priority: Not reported  
 Cleanup Fund Id: Not reported  
 Work Suspended: Not reported  
 Summary: RP HAS REQUESTED CLOSURE. HIGH TPH AND BENZENE STILL PRESENT IN SOIL. RB HAS REQUESTED A WELL.

**HIST CORTESE:**

edr\_fname: ARCO #1259  
 edr\_fadd1: 702  
 City,State,Zip: CORONA, CA 91720  
 Region: CORTESE  
 Facility County Code: 33  
 Reg By: LTNKA  
 Reg Id: 083301222T

**S122**  
**SSE**  
**1/4-1/2**  
**0.397 mi.**  
**2095 ft.**

**KING, HAROLD PROPERTY**  
**706 VICENTIA**  
**CORONA, CA 91720**  
**Site 1 of 3 in cluster S**

**LUST** **S101300404**  
**HIST CORTESE** **N/A**

**Relative:**  
**Higher**  
**Actual:**  
**686 ft.**

**LUST REG 8:**  
 Name: KING, HAROLD PROPERTY  
 Address: 706 VICENTIA  
 City: CORONA  
 Region: 8  
 County: Riverside  
 Regional Board: Santa Ana Region  
 Facility Status: Case Closed  
 Case Number: 083302087T  
 Local Case Num: 92418  
 Case Type: Soil only  
 Substance: Gasoline  
 Qty Leaked: Not reported  
 Abate Method: Not reported  
 Cross Street: Not reported  
 Enf Type: Not reported  
 Funding: Not reported  
 How Discovered: Not reported  
 How Stopped: Not reported  
 Leak Cause: Not reported  
 Leak Source: Not reported  
 Global ID: T0606500274  
 How Stopped Date: Not reported  
 Enter Date: 7/20/1992  
 Date Confirmation of Leak Began: Not reported  
 Date Preliminary Assessment Began: Not reported  
 Discover Date: 5/12/1992  
 Enforcement Date: Not reported  
 Close Date: 2/23/1995  
 Date Prelim Assessment Workplan Submitted: Not reported  
 Date Pollution Characterization Began: Not reported  
 Date Remediation Plan Submitted: Not reported  
 Date Remedial Action Underway: Not reported

Map ID  
 Direction  
 Distance  
 Elevation

MAP FINDINGS

Site

Database(s)

EDR ID Number  
 EPA ID Number

**KING, HAROLD PROPERTY (Continued)**

**S101300404**

Date Post Remedial Action Monitoring:	Not reported
Enter Date:	7/20/1992
GW Qualifies:	Not reported
Soil Qualifies:	Not reported
Operator:	Not reported
Facility Contact:	Not reported
Interim:	Not reported
Oversite Program:	LUST
Latitude:	33.8752247
Longitude:	-117.5755071
MTBE Date:	Not reported
Max MTBE GW:	Not reported
MTBE Concentration:	0
Max MTBE Soil:	Not reported
MTBE Fuel:	1
MTBE Tested:	Site NOT Tested for MTBE.Includes Unknown and Not Analyzed.
MTBE Class:	*
Staff:	RS
Staff Initials:	UNK
Lead Agency:	Local Agency
Local Agency:	33000L
Hydr Basin #:	UPPER SANTA ANA VALL
Beneficial:	Not reported
Priority:	Not reported
Cleanup Fund Id:	Not reported
Work Suspended:	Not reported
Summary:	Not reported

**HIST CORTESE:**

edr_fname:	KING, HAROLD PROPERTY
edr_fadd1:	706 VICENTIA
City,State,Zip:	CORONA, CA 91720
Region:	CORTESE
Facility County Code:	33
Reg By:	LTNKA
Reg Id:	083302087T

**R123**  
**SE**  
**1/4-1/2**  
**0.407 mi.**  
**2149 ft.**

**THRIFTY OIL STN336**  
**624 W SIXTH STREET**  
**CORONA, CA 91720**  
**Site 10 of 13 in cluster R**

**LUST** **S109284923**  
**HIST UST** **N/A**  
**Cortese**  
**CERS**

**Relative:**  
**Higher**  
**Actual:**  
**678 ft.**

**LUST:**

Name:	THRIFTY OIL #336/ ARCO #9706
Address:	624 W SIXTH ST
City,State,Zip:	CORONA, CA 91719
Lead Agency:	RIVERSIDE COUNTY LOP
Case Type:	LUST Cleanup Site
Geo Track:	<a href="http://geotracker.waterboards.ca.gov/profile_report.asp?global_id=T0606599168">http://geotracker.waterboards.ca.gov/profile_report.asp?global_id=T0606599168</a>
Global Id:	T0606599168
Latitude:	33.87586
Longitude:	-117.573713
Status:	Completed - Case Closed
Status Date:	06/27/2003
Case Worker:	RIV
RB Case Number:	083303654T

Map ID  
Direction  
Distance  
Elevation

MAP FINDINGS

Site

Database(s)

EDR ID Number  
EPA ID Number

**THRIFTY OIL STN336 (Continued)**

**S109284923**

Local Agency: RIVERSIDE COUNTY LOP  
File Location: Local Agency Warehouse  
Local Case Number: 200016104  
Potential Media Affect: Soil  
Potential Contaminants of Concern: Gasoline  
EPA Region: 9  
Coordinate Source: Google Geocode  
Cuf Case: YES  
Quantity Released Gallons: Not reported  
Begin Date: 12/13/1999  
Leak Reported Date: 01/18/2000  
How Discovered: Other Means  
How Discovered Description: Not reported  
Discharge Source: Other  
Discharge Cause: Unknown  
Stop Method: Close and Remove Tank  
Stop Description: Not reported  
No Further Action Date: 06/27/2003  
CA Water Watershed Name: Santa Ana River - Middle Santa Ana River - Temescal (801.25)  
Dwr Groundwater Subbasin Name: Upper Santa Ana Valley - Temescal (8-002.09)  
Disadvantaged Community: Not reported  
CA Enviroscreen 3 Score: 91-95%  
CA Enviroscreen 4 Score: 90-95%  
Military DOD Site: No  
Facility Project Subtype: Not reported  
RWQCB Region: SANTA ANA RWQCB (REGION 8)  
Site History: Not reported

LUST:

Global Id: T0606599168  
Contact Type: Regional Board Caseworker  
Contact Name: MAILE SEEGER GEE  
Organization Name: SANTA ANA RWQCB (REGION 8)  
Address: 3737 MAIN STREET, SUITE 500  
City: RIVERSIDE  
Email: maile.gee@waterboards.ca.gov  
Phone Number: 9517824379

Global Id: T0606599168  
Contact Type: Local Agency Caseworker - Primary Caseworker  
Contact Name: Riverside County LOP  
Organization Name: RIVERSIDE COUNTY LOP  
Address: 3880 LEMON ST SUITE 200  
City: RIVERSIDE  
Email: Not reported  
Phone Number: 9519558980

LUST:

Global Id: T0606599168  
Action Type: ENFORCEMENT  
Date: 06/26/2003  
Action: File review - #RCDEH Upload Site File 4/1/2010

Global Id: T0606599168  
Action Type: Other  
Date: 12/13/1999  
Action: Leak Discovery

Map ID  
Direction  
Distance  
Elevation

MAP FINDINGS

Site

Database(s)

EDR ID Number  
EPA ID Number

**THRIFTY OIL STN336 (Continued)**

**S109284923**

Global Id: T0606599168  
Action Type: Other  
Date: 01/18/2000  
Action: Leak Reported

Global Id: T0606599168  
Action Type: ENFORCEMENT  
Date: 06/27/2003  
Action: Closure/No Further Action Letter - #Riv Co Closure

Global Id: T0606599168  
Action Type: Other  
Date: 12/13/1999  
Action: Leak Stopped

**LUST:**

Global Id: T0606599168  
Status: Open - Case Begin Date  
Status Date: 12/13/1999

Global Id: T0606599168  
Status: Open - Site Assessment  
Status Date: 12/13/1999

Global Id: T0606599168  
Status: Completed - Case Closed  
Status Date: 06/27/2003

**RIVERSIDE CO. LUST:**

Name: ARCO #9706  
Address: 624 W SIXTH ST  
City,State,Zip: CORONA, CA  
Region: RIVERSIDE  
Facility ID: 200016104  
Employee: Winters  
Site Closed: Yes  
Case Type: Soil only  
Facility Status: closed/action completed  
Casetype Decode: Soil only is impacted  
Fstatus Decode: Closed/Action completed

**HIST UST:**

Name: THRIFTY OIL STN336  
Address: 624 W SIXTH STREET  
City,State,Zip: CORONA, CA 91720  
File Number: 0001fa27  
URL: <https://documents.geotracker.waterboards.ca.gov/ustpdfs/pdf/0001fa27.pdf>  
Region: Not reported  
Facility ID: Not reported  
Facility Type: Not reported  
Other Type: Not reported  
Contact Name: Not reported  
Telephone: Not reported  
Owner Name: Not reported  
Owner Address: Not reported

Map ID  
Direction  
Distance  
Elevation

MAP FINDINGS

Site

Database(s)

EDR ID Number  
EPA ID Number

**THRIFTY OIL STN336 (Continued)**

**S109284923**

Owner City,St,Zip: Not reported  
Total Tanks: Not reported  
  
Tank Num: Not reported  
Container Num: Not reported  
Year Installed: Not reported  
Tank Capacity: Not reported  
Tank Used for: Not reported  
Type of Fuel: Not reported  
Container Construction Thickness: Not reported  
Leak Detection: Not reported

[Click here for Geo Tracker PDF:](#)

**CORTESE:**

Name: THRIFTY OIL #336/ ARCO #9706  
Address: 624 W SIXTH ST  
City,State,Zip: CORONA, CA 91719  
Region: CORTESE  
Envirostor Id: Not reported  
Global ID: T0606599168  
Site/Facility Type: LUST CLEANUP SITE  
Cleanup Status: COMPLETED - CASE CLOSED  
Status Date: Not reported  
Site Code: Not reported  
Latitude: Not reported  
Longitude: Not reported  
Owner: Not reported  
Enf Type: Not reported  
Swat R: Not reported  
Flag: active  
Order No: Not reported  
Waste Discharge System No: Not reported  
Effective Date: Not reported  
Region 2: Not reported  
WID Id: Not reported  
Solid Waste Id No: Not reported  
Waste Management Uit Name: Not reported  
File Name: Active Open

**CERS:**

Name: THRIFTY OIL #336/ ARCO #9706  
Address: 624 W SIXTH ST  
City,State,Zip: CORONA, CA 91719  
Site ID: 690518  
CERS ID: T0606599168  
CERS Description: Leaking Underground Storage Tank Cleanup Site

**Affiliation:**

Affiliation Type Desc: Regional Board Caseworker  
Entity Name: MAILE SEEGER GEE - SANTA ANA RWQCB (REGION 8)  
Entity Title: Not reported  
Affiliation Address: 3737 MAIN STREET, SUITE 500  
Affiliation City: RIVERSIDE  
Affiliation State: CA  
Affiliation Country: Not reported  
Affiliation Zip: Not reported

Map ID  
 Direction  
 Distance  
 Elevation

MAP FINDINGS

Site

Database(s)

EDR ID Number  
 EPA ID Number

**THRIFTY OIL STN336 (Continued)**

**S109284923**

Affiliation Phone: 9517824379,  
 Affiliation Type Desc: Local Agency Caseworker  
 Entity Name: Riverside County LOP - RIVERSIDE COUNTY LOP  
 Entity Title: Not reported  
 Affiliation Address: 3880 LEMON ST SUITE 200  
 Affiliation City: RIVERSIDE  
 Affiliation State: CA  
 Affiliation Country: Not reported  
 Affiliation Zip: Not reported  
 Affiliation Phone: 9519558980,

**R124  
 SE  
 1/4-1/2  
 0.407 mi.  
 2149 ft.**

**THRIFTY OIL #336/ ARCO #9706  
 624 W SIXTH ST  
 CORONA, CA 91719**

**UST FINDER RELEASE 1029117813  
 N/A**

**Site 11 of 13 in cluster R**

**Relative:  
 Higher  
 Actual:  
 678 ft.**

**UST FINDER RELEASE:**  
 Object ID: 69764  
 Facility ID: Not reported  
 Lust ID: CAT0606599168  
 Name: THRIFTY OIL #336/ ARCO #9706  
 Address: 624 W SIXTH ST  
 City,State,Zip: CORONA, CA 91719  
 Address Match Type: PointAddress  
 Reported Date: Not reported  
 Status: No Further Action  
 Substance: Not reported  
 Population within 1500ft: 2936  
 Domestic Wells within 1500ft: 0  
 Land Use: Developed, Medium Intensity  
 Within SPA: No  
 SPA PWS Facility ID: Not reported  
 SPA Water Type: Not reported  
 SPA Facility Type: Not reported  
 SPA HUC12: Not reported  
 Within WHPA: Yes  
 WHPA PWS Facility ID: CA3310037\_10788  
 WHPA Water Type: GW - Ground water  
 WHPA Facility Type: WL - Well  
 WHPA HUC12: 180702030606  
 Within 100yr Floodplain: No  
 Tribe: Not reported  
 EPA Region: 9  
 NFA Letter 1: Not reported  
 NFA Letter 2: Not reported  
 NFA Letter 3: Not reported  
 NFA Letter 4: Not reported  
 Closed With Residual Contaminate: Not reported  
 Coordinate Source: Geocode  
 X Coord: -117.57368  
 Y Coord: 33.8761400000001  
 Latitude: 33.8761399999999  
 Longitude: -117.573679999999

Map ID  
Direction  
Distance  
Elevation

MAP FINDINGS

Site

Database(s)

EDR ID Number  
EPA ID Number

**S125** HAROLD KING PROPERTY  
**SSE** 706 S VICENTIA  
**1/4-1/2** CORONA, CA 91720  
**0.413 mi.**  
**2182 ft.** Site 2 of 3 in cluster S

**LUST** S109284911  
**Cortese** N/A  
**CERS**

**Relative:**  
**Higher**  
**Actual:**  
**690 ft.**

**LUST:**  
Name: HAROLD KING PROPERTY  
Address: 706 S VICENTIA  
City,State,Zip: CORONA, CA 91720  
Lead Agency: RIVERSIDE COUNTY LOP  
Case Type: LUST Cleanup Site  
Geo Track: [http://geotracker.waterboards.ca.gov/profile\\_report.asp?global\\_id=T0606500274](http://geotracker.waterboards.ca.gov/profile_report.asp?global_id=T0606500274)  
Global Id: T0606500274  
Latitude: 33.8752247  
Longitude: -117.5755071  
Status: Completed - Case Closed  
Status Date: 02/23/1995  
Case Worker: RIV  
RB Case Number: 083302087T  
Local Agency: RIVERSIDE COUNTY LOP  
File Location: Local Agency Warehouse  
Local Case Number: 92418  
Potential Media Affect: Soil  
Potential Contaminants of Concern: Gasoline  
EPA Region: 9  
Coordinate Source: Manual Entry on Screens  
Cuf Case: NO  
Quantity Released Gallons: Not reported  
Begin Date: 05/07/1992  
Leak Reported Date: 05/12/1992  
How Discovered: Tank Closure  
How Discovered Description: Removal  
Discharge Source: Other  
Discharge Cause: Unknown  
Stop Method: Close and Remove Tank  
Stop Description: Not reported  
No Further Action Date: 02/23/1995  
CA Water Watershed Name: Santa Ana River - Middle Santa Ana River - Temescal (801.25)  
Dwr Groundwater Subbasin Name: Upper Santa Ana Valley - Temescal (8-002.09)  
Disadvantaged Community: Not reported  
CA Enviroscreen 3 Score: 96-100% (highest scores)  
CA Enviroscreen 4 Score: 90-95%  
Military DOD Site: No  
Facility Project Subtype: Not reported  
RWQCB Region: SANTA ANA RWQCB (REGION 8)  
Site History: Not reported

**LUST:**  
Global Id: T0606500274  
Contact Type: Local Agency Caseworker - Primary Caseworker  
Contact Name: Riverside County LOP  
Organization Name: RIVERSIDE COUNTY LOP  
Address: 3880 LEMON ST SUITE 200  
City: RIVERSIDE  
Email: Not reported  
Phone Number: 9519558980

**LUST:**

Map ID  
Direction  
Distance  
Elevation

MAP FINDINGS

Site

Database(s)

EDR ID Number  
EPA ID Number

**HAROLD KING PROPERTY (Continued)**

**S109284911**

Global Id: T0606500274  
Action Type: ENFORCEMENT  
Date: 02/16/2009  
Action: File review - #RCDEH Upload Site File 5/26/2010

Global Id: T0606500274  
Action Type: Other  
Date: 05/07/1992  
Action: Leak Discovery

Global Id: T0606500274  
Action Type: Other  
Date: 05/12/1992  
Action: Leak Reported

Global Id: T0606500274  
Action Type: ENFORCEMENT  
Date: 02/17/2009  
Action: Closure/No Further Action Letter - #Site Closure

Global Id: T0606500274  
Action Type: Other  
Date: 05/07/1992  
Action: Leak Stopped

**LUST:**

Global Id: T0606500274  
Status: Open - Case Begin Date  
Status Date: 05/07/1992

Global Id: T0606500274  
Status: Completed - Case Closed  
Status Date: 02/23/1995

**RIVERSIDE CO. LUST:**

Name: HAROLD KING  
Address: 706 S VICENTIA AVE  
City,State,Zip: CORONA, CA  
Region: RIVERSIDE  
Facility ID: 92418  
Employee: Malloy  
Site Closed: Yes  
Case Type: Soil only  
Facility Status: closed/action completed  
Casetype Decode: Soil only is impacted  
Fstatus Decode: Closed/Action completed

**CORTESE:**

Name: HAROLD KING PROPERTY  
Address: 706 S VICENTIA  
City,State,Zip: CORONA, CA 91720  
Region: CORTESE  
Envirostor Id: Not reported  
Global ID: T0606500274  
Site/Facility Type: LUST CLEANUP SITE



Map ID  
Direction  
Distance  
Elevation

MAP FINDINGS

Site

Database(s)

EDR ID Number  
EPA ID Number

**HAROLD KING PROPERTY (Continued)**

**S109284911**

Cleanup Status: COMPLETED - CASE CLOSED  
Status Date: Not reported  
Site Code: Not reported  
Latitude: Not reported  
Longitude: Not reported  
Owner: Not reported  
Enf Type: Not reported  
Swat R: Not reported  
Flag: active  
Order No: Not reported  
Waste Discharge System No: Not reported  
Effective Date: Not reported  
Region 2: Not reported  
WID Id: Not reported  
Solid Waste Id No: Not reported  
Waste Management Uit Name: Not reported  
File Name: Active Open

**CERS:**

Name: HAROLD KING PROPERTY  
Address: 706 S VICENTIA  
City,State,Zip: CORONA, CA 91720  
Site ID: 659382  
CERS ID: T0606500274  
CERS Description: Leaking Underground Storage Tank Cleanup Site

**Affiliation:**

Affiliation Type Desc: Local Agency Caseworker  
Entity Name: Riverside County LOP - RIVERSIDE COUNTY LOP  
Entity Title: Not reported  
Affiliation Address: 3880 LEMON ST SUITE 200  
Affiliation City: RIVERSIDE  
Affiliation State: CA  
Affiliation Country: Not reported  
Affiliation Zip: Not reported  
Affiliation Phone: 9519558980,

**S126**  
**SSE**  
**1/4-1/2**  
**0.413 mi.**  
**2182 ft.**

**HAROLD KING PROPERTY**  
**706 S VICENTIA**  
**CORONA, CA 91720**

**UST FINDER RELEASE** **1028974260**  
**N/A**

**Site 3 of 3 in cluster S**

**Relative:**  
**Higher**  
**Actual:**  
**690 ft.**

**UST FINDER RELEASE:**

Object ID: 69759  
Facility ID: Not reported  
Lust ID: CAT0606500274  
Name: HAROLD KING PROPERTY  
Address: 706 S VICENTIA  
City,State,Zip: CORONA, CA 91720  
Address Match Type: PointAddress  
Reported Date: Not reported  
Status: No Further Action  
Substance: Not reported  
Population within 1500ft: 2908  
Domestic Wells within 1500ft: 0  
Land Use: Developed, Low Intensity

Map ID  
 Direction  
 Distance  
 Elevation

MAP FINDINGS

Site

Database(s)

EDR ID Number  
 EPA ID Number

**HAROLD KING PROPERTY (Continued)**

**1028974260**

Within SPA:	No
SPA PWS Facility ID:	Not reported
SPA Water Type:	Not reported
SPA Facility Type:	Not reported
SPA HUC12:	Not reported
Within WHPA:	Yes
WHPA PWS Facility ID:	CA3310037_10788
WHPA Water Type:	GW - Ground water
WHPA Facility Type:	WL - Well
WHPA HUC12:	180702030606
Within 100yr Floodplain:	No
Tribe:	Not reported
EPA Region:	9
NFA Letter 1:	Not reported
NFA Letter 2:	Not reported
NFA Letter 3:	Not reported
NFA Letter 4:	Not reported
Closed With Residual Contaminate:	Not reported
Coordinate Source:	Geocode
X Coord:	-117.57551
Y Coord:	33.87501
Latitude:	33.87501
Longitude:	-117.575509999999

**R127  
 SE  
 1/4-1/2  
 0.417 mi.  
 2204 ft.**

**STANFIELD TEXACO  
 625  
 CORONA, CA 91720  
 Site 12 of 13 in cluster R**

**LUST S101300408  
 HIST CORTESE N/A**

**Relative:  
 Higher  
 Actual:  
 671 ft.**

<b>Relative:</b>	LUST REG 8:
<b>Higher</b>	Name: STANFIELD TEXACO
<b>Actual:</b>	Address: 625 6TH ST
<b>671 ft.</b>	City: CORONA
	Region: 8
	County: Riverside
	Regional Board: Santa Ana Region
	Facility Status: Case Closed
	Case Number: 083301586T
	Local Case Num: 90585
	Case Type: Soil only
	Substance: Gasoline
	Qty Leaked: Not reported
	Abate Method: Not reported
	Cross Street: GRAND
	Enf Type: None Taken
	Funding: Not reported
	How Discovered: Tank Test
	How Stopped: Not reported
	Leak Cause: UNK
	Leak Source: Piping
	Global ID: T0606500197
	How Stopped Date: 5/30/1989
	Enter Date: 7/3/1990
	Date Confirmation of Leak Began: 6/27/1990
	Date Preliminary Assessment Began: Not reported
	Discover Date: 5/30/1989
	Enforcement Date: 1/1/1965

Map ID  
Direction  
Distance  
Elevation

MAP FINDINGS

Site

Database(s)

EDR ID Number  
EPA ID Number

**STANFIELD TEXACO (Continued)**

**S101300408**

Close Date: 5/25/2004  
Date Prelim Assessment Workplan Submitted: 5/31/1991  
Date Pollution Characterization Began: 1/3/1997  
Date Remediation Plan Submitted: 2/3/2003  
Date Remedial Action Underway: Not reported  
Date Post Remedial Action Monitoring: Not reported  
Enter Date: 7/3/1990  
GW Qualifies: ND  
Soil Qualifies: Not reported  
Operator: Not reported  
Facility Contact: Not reported  
Interim: Not reported  
Oversite Program: LUST  
Latitude: 33.8769456  
Longitude: -117.5980158  
MTBE Date: 5/13/2003  
Max MTBE GW: 0  
MTBE Concentration: 0  
Max MTBE Soil: Not reported  
MTBE Fuel: 1  
MTBE Tested: MTBE Detected. Site tested for MTBE & MTBE detected  
MTBE Class: \*  
Staff: TME  
Staff Initials: UNK  
Lead Agency: Local Agency  
Local Agency: 33000L  
Hydr Basin #: UPPER SANTA ANA VALL  
Beneficial: Not reported  
Priority: Not reported  
Cleanup Fund Id: Not reported  
Work Suspended: Not reported  
Summary: RP CONSIDERING REMEDIAL OPTIONS, CONSIDERING THE US OF VAPOR EXTRACTION. ONE VE WELL INSTALLED AT SITE (1/23/97). A VE PILOT TEST STUDY WORK PLAN IS BEING DEVELOPED.

**HIST CORTESE:**

edr\_fname: STANFIELD TEXACO  
edr\_fadd1: 625  
City,State,Zip: CORONA, CA 91720  
Region: CORTESE  
Facility County Code: 33  
Reg By: LTNKA  
Reg Id: 083301586T

**R128** **THRIFTY OIL #336/ ARCO #9706**  
**SE** **624 6TH ST**  
**1/4-1/2** **CORONA, CA 91719**  
**0.423 mi.**  
**2233 ft.** **Site 13 of 13 in cluster R**

**LUST** **S105624621**  
**N/A**

**Relative:** LUST REG 8:  
**Higher** Name: THRIFTY OIL #336/ ARCO #9706  
Address: 624 6TH ST  
**Actual:** City: CORONA  
**672 ft.** Region: 8  
County: Riverside  
Regional Board: Santa Ana Region

Map ID  
Direction  
Distance  
Elevation

MAP FINDINGS

Site

Database(s)

EDR ID Number  
EPA ID Number

**THRIFTY OIL #336/ ARCO #9706 (Continued)**

**S105624621**

Facility Status:	Case Closed
Case Number:	083303654T
Local Case Num:	200016104
Case Type:	Soil only
Substance:	Gasoline
Qty Leaked:	Not reported
Abate Method:	Not reported
Cross Street:	GRAND
Enf Type:	Not reported
Funding:	Not reported
How Discovered:	OM
How Stopped:	Not reported
Leak Cause:	UNK
Leak Source:	UNK
Global ID:	T0606599168
How Stopped Date:	12/13/1999
Enter Date:	5/3/2000
Date Confirmation of Leak Began:	Not reported
Date Preliminary Assessment Began:	12/13/1999
Discover Date:	12/13/1999
Enforcement Date:	Not reported
Close Date:	6/27/2003
Date Prelim Assessment Workplan Submitted:	Not reported
Date Pollution Characterization Began:	Not reported
Date Remediation Plan Submitted:	Not reported
Date Remedial Action Underway:	Not reported
Date Post Remedial Action Monitoring:	Not reported
Enter Date:	5/3/2000
GW Qualifies:	Not reported
Soil Qualifies:	ND
Operator:	Not reported
Facility Contact:	Not reported
Interim:	Not reported
Oversite Program:	LUST
Latitude:	33.875994
Longitude:	-117.573013
MTBE Date:	Not reported
Max MTBE GW:	Not reported
MTBE Concentration:	0
Max MTBE Soil:	0
MTBE Fuel:	1
MTBE Tested:	MTBE Detected. Site tested for MTBE & MTBE detected
MTBE Class:	*
Staff:	VJJ
Staff Initials:	Not reported
Lead Agency:	Local Agency
Local Agency:	33000L
Hydr Basin #:	UPPER SANTA ANA VALL
Beneficial:	Not reported
Priority:	Not reported
Cleanup Fund Id:	Not reported
Work Suspended:	No
Summary:	SOIL TESTING CONDUCTED PRIOR TO GASOLINE DISPENSER REPLACEMENT. ANALITICAL RESULTS INDICATE SOIL CONTAMINATION, FOR TEST RESULTS.

MAP FINDINGS

Map ID  
Direction  
Distance  
Elevation

Site

Database(s)

EDR ID Number  
EPA ID Number

**T129**  
**SE**  
**1/4-1/2**  
**0.430 mi.**  
**2271 ft.**

**AAMCO TRANSMISSIONS**  
**612 W 6TH ST**  
**CORONA, CA 91720**

**UST FINDER RELEASE**    **1028913764**  
**N/A**

**Site 1 of 2 in cluster T**

**Relative:**  
**Higher**  
**Actual:**  
**671 ft.**

**UST FINDER RELEASE:**  
Object ID: 69765  
Facility ID: Not reported  
Lust ID: CAT0606500003  
Name: AAMCO TRANSMISSIONS  
Address: 612 W 6TH ST  
City,State,Zip: CORONA, CA 91720  
Address Match Type: StreetAddress  
Reported Date: Not reported  
Status: No Further Action  
Substance: Not reported  
Population within 1500ft: 2851  
Domestic Wells within 1500ft: 0  
Land Use: Developed, Medium Intensity  
Within SPA: No  
SPA PWS Facility ID: Not reported  
SPA Water Type: Not reported  
SPA Facility Type: Not reported  
SPA HUC12: Not reported  
Within WHPA: Yes  
WHPA PWS Facility ID: CA3310037\_10788  
WHPA Water Type: GW - Ground water  
WHPA Facility Type: WL - Well  
WHPA HUC12: 180702030606  
Within 100yr Floodplain: No  
Tribe: Not reported  
EPA Region: 9  
NFA Letter 1: Not reported  
NFA Letter 2: Not reported  
NFA Letter 3: Not reported  
NFA Letter 4: Not reported  
Closed With Residual Contaminate: Not reported  
Coordinate Source: Geocode  
X Coord: -117.5732  
Y Coord: 33.87604  
Latitude: 33.87604  
Longitude: -117.5732

**T130**  
**SE**  
**1/4-1/2**  
**0.430 mi.**  
**2271 ft.**

**AAMCO TRANSMISSIONS**  
**612 W 6TH ST**  
**CORONA, CA 91720**

**LUST**    **S109284937**  
**Cortese**    **N/A**  
**CERS**

**Site 2 of 2 in cluster T**

**Relative:**  
**Higher**  
**Actual:**  
**671 ft.**

**LUST:**  
Name: AAMCO TRANSMISSIONS  
Address: 612 W 6TH ST  
City,State,Zip: CORONA, CA 91720  
Lead Agency: RIVERSIDE COUNTY LOP  
Case Type: LUST Cleanup Site  
Geo Track: [http://geotracker.waterboards.ca.gov/profile\\_report.asp?global\\_id=T0606500003](http://geotracker.waterboards.ca.gov/profile_report.asp?global_id=T0606500003)  
Global Id: T0606500003  
Latitude: 33.8761429  
Longitude: -117.5731338

Map ID  
Direction  
Distance  
Elevation

MAP FINDINGS

Site

Database(s)

EDR ID Number  
EPA ID Number

**AAMCO TRANSMISSIONS (Continued)**

**S109284937**

Status: Completed - Case Closed  
Status Date: 04/04/1989  
Case Worker: SCB  
RB Case Number: 083300017T  
Local Agency: RIVERSIDE COUNTY LOP  
File Location: Not reported  
Local Case Number: Not reported  
Potential Media Affect: Soil  
Potential Contaminants of Concern: Gasoline  
EPA Region: 9  
Coordinate Source: Google Geocode  
Cuf Case: NO  
Quantity Released Gallons: Not reported  
Begin Date: 01/22/1987  
Leak Reported Date: 01/22/1987  
How Discovered: Not reported  
How Discovered Description: Not reported  
Discharge Source: Not reported  
Discharge Cause: Not reported  
Stop Method: Not reported  
Stop Description: Not reported  
No Further Action Date: 04/04/1989  
CA Water Watershed Name: Santa Ana River - Middle Santa Ana River - Temescal (801.25)  
Dwr Groundwater Subbasin Name: Upper Santa Ana Valley - Temescal (8-002.09)  
Disadvantaged Community: Not reported  
CA Enviroscreen 3 Score: 91-95%  
CA Enviroscreen 4 Score: 90-95%  
Military DOD Site: No  
Facility Project Subtype: Not reported  
RWQCB Region: SANTA ANA RWQCB (REGION 8)  
Site History: Not reported

**LUST:**

Global Id: T0606500003  
Contact Type: Local Agency Caseworker - Primary Caseworker  
Contact Name: SHARON BOLTINGHOUSE  
Organization Name: RIVERSIDE COUNTY LOP  
Address: 3880 LEMON ST SUITE 200  
City: RIVERSIDE  
Email: sbolting@rivco.org  
Phone Number: 9519558980

**LUST:**

Global Id: T0606500003  
Action Type: ENFORCEMENT  
Date: 01/26/1987  
Action: Unauthorized Release Form

Global Id: T0606500003  
Action Type: Other  
Date: 01/22/1987  
Action: Leak Reported

Global Id: T0606500003  
Action Type: ENFORCEMENT  
Date: 04/04/1989  
Action: Closure/No Further Action Letter

Map ID  
Direction  
Distance  
Elevation

MAP FINDINGS

Site

Database(s)

EDR ID Number  
EPA ID Number

**AAMCO TRANSMISSIONS (Continued)**

**S109284937**

LUST:

Global Id: T0606500003  
Status: Open - Case Begin Date  
Status Date: 01/22/1987

Global Id: T0606500003  
Status: Open - Site Assessment  
Status Date: 03/01/1987

Global Id: T0606500003  
Status: Completed - Case Closed  
Status Date: 04/04/1989

CORTESE:

Name: AAMCO TRANSMISSIONS  
Address: 612 W 6TH ST  
City,State,Zip: CORONA, CA 91720  
Region: CORTESE  
Envirostor Id: Not reported  
Global ID: T0606500003  
Site/Facility Type: LUST CLEANUP SITE  
Cleanup Status: COMPLETED - CASE CLOSED  
Status Date: Not reported  
Site Code: Not reported  
Latitude: Not reported  
Longitude: Not reported  
Owner: Not reported  
Enf Type: Not reported  
Swat R: Not reported  
Flag: active  
Order No: Not reported  
Waste Discharge System No: Not reported  
Effective Date: Not reported  
Region 2: Not reported  
WID Id: Not reported  
Solid Waste Id No: Not reported  
Waste Management Uit Name: Not reported  
File Name: Active Open

CERS:

Name: AAMCO TRANSMISSIONS  
Address: 612 W 6TH ST  
City,State,Zip: CORONA, CA 91720  
Site ID: 631513  
CERS ID: T0606500003  
CERS Description: Leaking Underground Storage Tank Cleanup Site

Affiliation:

Affiliation Type Desc: Local Agency Caseworker  
Entity Name: SHARON BOLTINGHOUSE - RIVERSIDE COUNTY LOP  
Entity Title: Not reported  
Affiliation Address: 3880 LEMON ST SUITE 200  
Affiliation City: RIVERSIDE  
Affiliation State: CA  
Affiliation Country: Not reported

Map ID  
 Direction  
 Distance  
 Elevation

MAP FINDINGS

Site

Database(s)

EDR ID Number  
 EPA ID Number

**AAMCO TRANSMISSIONS (Continued)**

**S109284937**

Affiliation Zip: Not reported  
 Affiliation Phone: 9519558980,

131  
 NNW  
 1/4-1/2  
 0.439 mi.  
 2317 ft.

**ANCHOR**  
**280 NORTH OTT STREET**  
**CORONA, CA 91720**

**CPS-SLIC** **1001608412**  
**CIWQS** **N/A**  
**CERS**

**Relative:**  
**Lower**  
**Actual:**  
**614 ft.**

SLIC REG 8:  
 Name: ANCHOR  
 Address: 280 N O STREET  
 City: CORONA  
 Type: Soil and Groundwater  
 Facility Status: Closed  
 Staff: NOM  
 Substance: PCE  
 Lead Agency: Regional Board  
 Location Code: Not reported  
 Thomas Bros Code: Not reported

CPS-SLIC:  
 Name: ANCHOR  
 Address: 280 NORTH OTT STREET  
 City,State,Zip: CORONA, CA  
 Region: STATE  
**Facility Status: Completed - Case Closed**  
 Status Date: 06/03/1999  
 Global Id: SLT8R1014058  
 Lead Agency: SANTA ANA RWQCB (REGION 8)  
 Lead Agency Case Number: Not reported  
 Latitude: 33.8873928043419  
 Longitude: -117.582356929779  
 Case Type: Cleanup Program Site  
 Case Worker: Not reported  
 Local Agency: Not reported  
 RB Case Number: SLT8R101  
 File Location: Regional Board  
 Potential Media Affected: Aquifer used for drinking water supply  
 Potential Contaminants of Concern: 1,1,1-Trichloroethane (TCA), Other Chlorinated Hydrocarbons, Tetrachloroethylene (PCE), Trichloroethylene (TCE), Xylene  
 EPA Region: 9  
 Coordinate Source: Manual Entry on Screens  
 Cuf Case: NO  
 Quantity Released Gallons: Not reported  
 Begin Date: 06/15/1995  
 Leak Reported Date: 01/02/1965  
 How Discovered: Not reported  
 How Discovered Description: Not reported  
 Discharge Source: Not reported  
 Discharge Cause: Not reported  
 Stop Method: Not reported  
 Stop Description: Not reported  
 No Further Action Date: 06/03/1999  
 CA Water Watershed Name: Santa Ana River - Middle Santa Ana River - Temescal (801.25)  
 Dwr Groundwater Subbasin Name: Upper Santa Ana Valley - Temescal (8-002.09)



Map ID  
 Direction  
 Distance  
 Elevation

MAP FINDINGS

Site

Database(s)

EDR ID Number  
 EPA ID Number

**ANCHOR (Continued)**

**1001608412**

Disadvantaged Community: Not reported  
 CA EnviroScreen 3 Score: 96-100% (highest scores)  
 CA EnviroScreen 4 Score: 85-90%  
 Military DOD Site: No  
 Facility Project Subtype: Not reported  
 RWQCB Region: SANTA ANA RWQCB (REGION 8)  
 Site History: Not reported

[Click here to access the California GeoTracker records for this facility:](#)

**CIWQS:**

Name: ANCHOR  
 Address: 280 NORTH OTT STREET  
 City,State,Zip: CORONA, CA 91720  
 Agency: Anchor Lithkemko  
 Agency Address: 50 Industrial Loop N, Orange Park, FL 32073  
 Place/Project Type: Industrial - Industrial Inorganic Chemicals, NEC  
 SIC/NAICS: 2819  
 Region: 8  
 Program: INDSTW  
 Regulatory Measure Status: Terminated  
 Regulatory Measure Type: Storm water industrial  
 Order Number: 2014-0057-DWQ  
 WDID: 8 331010354  
 NPDES Number: CAS000001  
 Adoption Date: Not reported  
 Effective Date: 07/22/1993  
 Termination Date: 01/27/1998  
 Expiration/Review Date: Not reported  
 Design Flow: Not reported  
 Major/Minor: Not reported  
 Complexity: Not reported  
 TTWQ: Not reported  
 Enforcement Actions within 5 years: 0  
 Violations within 5 years: 0  
 Latitude: Not reported  
 Longitude: Not reported

**CERS:**

Name: ANCHOR  
 Address: 280 NORTH OTT STREET  
 City,State,Zip: CORONA, CA  
 Site ID: 633979  
 CERS ID: SLT8R1014058  
 CERS Description: Cleanup Program Site

**U132**  
**NE**  
**1/4-1/2**  
**0.443 mi.**  
**2340 ft.**

**CORONA FACILITY**  
**325 N COTA ST**  
**CORONA, CA 91720**  
**Site 1 of 3 in cluster U**

**LUST** **U001569097**  
**HIST UST** **N/A**  
**Cortese**  
**CERS**

**Relative:**  
**Lower**  
**Actual:**  
**585 ft.**

**LUST:**  
 Name: MTA TRUCK SCHOOL  
 Address: 325 N COTA ST  
 City,State,Zip: CORONA, CA 91720  
 Lead Agency: RIVERSIDE COUNTY LOP

Map ID  
Direction  
Distance  
Elevation

MAP FINDINGS

Site

Database(s)

EDR ID Number  
EPA ID Number

**CORONA FACILITY (Continued)**

**U001569097**

Case Type: LUST Cleanup Site  
Geo Track: [http://geotracker.waterboards.ca.gov/profile\\_report.asp?global\\_id=T0606500324](http://geotracker.waterboards.ca.gov/profile_report.asp?global_id=T0606500324)  
Global Id: T0606500324  
Latitude: 33.885022  
Longitude: -117.570952  
Status: Completed - Case Closed  
Status Date: 02/04/1994  
Case Worker: SCB  
RB Case Number: 083302264T  
Local Agency: RIVERSIDE COUNTY LOP  
File Location: Local Agency Warehouse  
Local Case Number: 93270  
Potential Media Affect: Soil  
Potential Contaminants of Concern: Diesel  
EPA Region: 9  
Coordinate Source: Google Geocode  
Cuf Case: YES  
Quantity Released Gallons: Not reported  
Begin Date: 03/15/1993  
Leak Reported Date: 03/29/1993  
How Discovered: Tank Closure  
How Discovered Description: Not reported  
Discharge Source: Other  
Discharge Cause: Unknown  
Stop Method: Close and Remove Tank  
Stop Description: Not reported  
No Further Action Date: 02/04/1994  
CA Water Watershed Name: Santa Ana River - Middle Santa Ana River - Temescal (801.25)  
Dwr Groundwater Subbasin Name: Upper Santa Ana Valley - Temescal (8-002.09)  
Disadvantaged Community: Not reported  
CA Enviroscreen 3 Score: 96-100% (highest scores)  
CA Enviroscreen 4 Score: 85-90%  
Military DOD Site: No  
Facility Project Subtype: Not reported  
RWQCB Region: SANTA ANA RWQCB (REGION 8)  
Site History: Not reported

**LUST:**

Global Id: T0606500324  
Contact Type: Regional Board Caseworker  
Contact Name: MAILE SEEGER GEE  
Organization Name: SANTA ANA RWQCB (REGION 8)  
Address: 3737 MAIN STREET, SUITE 500  
City: RIVERSIDE  
Email: [maile.gee@waterboards.ca.gov](mailto:maile.gee@waterboards.ca.gov)  
Phone Number: 9517824379

Global Id: T0606500324  
Contact Type: Local Agency Caseworker - Primary Caseworker  
Contact Name: SHARON BOLTINGHOUSE  
Organization Name: RIVERSIDE COUNTY LOP  
Address: 3880 LEMON ST SUITE 200  
City: RIVERSIDE  
Email: [sbolting@rivco.org](mailto:sbolting@rivco.org)  
Phone Number: 9519558980

**LUST:**

Map ID  
Direction  
Distance  
Elevation

MAP FINDINGS

Site

Database(s)

EDR ID Number  
EPA ID Number

**CORONA FACILITY (Continued)**

**U001569097**

Global Id: T0606500324  
Action Type: REMEDIATION  
Date: 05/20/1993  
Action: Excavation

Global Id: T0606500324  
Action Type: ENFORCEMENT  
Date: 02/04/1994  
Action: Closure/No Further Action Letter - #RCDEH0204

Global Id: T0606500324  
Action Type: Other  
Date: 03/15/1993  
Action: Leak Discovery

Global Id: T0606500324  
Action Type: ENFORCEMENT  
Date: 02/03/1994  
Action: File review - #RCDEH Upload Site File 7/20/2010

Global Id: T0606500324  
Action Type: Other  
Date: 03/29/1993  
Action: Leak Reported

Global Id: T0606500324  
Action Type: Other  
Date: 03/15/1993  
Action: Leak Stopped

**LUST:**

Global Id: T0606500324  
Status: Open - Case Begin Date  
Status Date: 03/15/1993

Global Id: T0606500324  
Status: Open - Site Assessment  
Status Date: 03/15/1993

Global Id: T0606500324  
Status: Open - Remediation  
Status Date: 05/20/1993

Global Id: T0606500324  
Status: Completed - Case Closed  
Status Date: 02/04/1994

**RIVERSIDE CO. LUST:**

Name: MTA TRUCK SCHOOL  
Address: 325 N COTA ST  
City,State,Zip: CORONA, CA  
Region: RIVERSIDE  
Facility ID: 93270  
Employee: Jones  
Site Closed: Yes

Map ID  
Direction  
Distance  
Elevation

MAP FINDINGS

Site

Database(s)

EDR ID Number  
EPA ID Number

**CORONA FACILITY (Continued)**

**U001569097**

Case Type: Soil only  
Facility Status: closed/action completed  
Casetype Decode: Soil only is impacted  
Fstatus Decode: Closed/Action completed

**HIST UST:**

Name: CORONA FACILITY  
Address: 325 N COTA ST  
City,State,Zip: CORONA, CA 91720  
File Number: Not reported  
URL: Not reported  
Region: STATE  
Facility ID: 00000047606  
Facility Type: Other  
Other Type: RETAIL CONSTRUCTION  
Contact Name: MR. R.G. O'MARAH  
Telephone: 7147361490  
Owner Name: SOUTHERN CALIFORNIA EDISON COM  
Owner Address: 100 LONG BEACH BLVD.  
Owner City,St,Zip: LONG BEACH, CA 90801  
Total Tanks: 0002

Tank Num: 001  
Container Num: MDCO 2  
Year Installed: Not reported  
Tank Capacity: 00000500  
Tank Used for: WASTE  
Type of Fuel: WASTE OIL  
Container Construction Thickness: Not reported  
Leak Detection: Visual

Tank Num: 002  
Container Num: MDCO 1  
Year Installed: Not reported  
Tank Capacity: 00010000  
Tank Used for: PRODUCT  
Type of Fuel: 06  
Container Construction Thickness: Not reported  
Leak Detection: Not reported

**CORTESE:**

Name: MTA TRUCK SCHOOL  
Address: 325 N COTA ST  
City,State,Zip: CORONA, CA 91720  
Region: CORTESE  
Envirostor Id: Not reported  
Global ID: T0606500324  
Site/Facility Type: LUST CLEANUP SITE  
Cleanup Status: COMPLETED - CASE CLOSED  
Status Date: Not reported  
Site Code: Not reported  
Latitude: Not reported  
Longitude: Not reported  
Owner: Not reported  
Enf Type: Not reported  
Swat R: Not reported

Map ID  
Direction  
Distance  
Elevation

MAP FINDINGS

Site

Database(s)

EDR ID Number  
EPA ID Number

**CORONA FACILITY (Continued)**

**U001569097**

Flag: active  
Order No: Not reported  
Waste Discharge System No: Not reported  
Effective Date: Not reported  
Region 2: Not reported  
WID Id: Not reported  
Solid Waste Id No: Not reported  
Waste Management Uit Name: Not reported  
File Name: Active Open

**CERS:**

Name: MTA TRUCK SCHOOL  
Address: 325 N COTA ST  
City,State,Zip: CORONA, CA 91720  
Site ID: 671050  
CERS ID: T0606500324  
CERS Description: Leaking Underground Storage Tank Cleanup Site

**Affiliation:**

Affiliation Type Desc: Regional Board Caseworker  
Entity Name: MAILE SEEGER GEE - SANTA ANA RWQCB (REGION 8)  
Entity Title: Not reported  
Affiliation Address: 3737 MAIN STREET, SUITE 500  
Affiliation City: RIVERSIDE  
Affiliation State: CA  
Affiliation Country: Not reported  
Affiliation Zip: Not reported  
Affiliation Phone: 9517824379,

Affiliation Type Desc: Local Agency Caseworker  
Entity Name: SHARON BOLTINGHOUSE - RIVERSIDE COUNTY LOP  
Entity Title: Not reported  
Affiliation Address: 3880 LEMON ST SUITE 200  
Affiliation City: RIVERSIDE  
Affiliation State: CA  
Affiliation Country: Not reported  
Affiliation Zip: Not reported  
Affiliation Phone: 9519558980,

**U133**  
**NE**  
**1/4-1/2**  
**0.443 mi.**  
**2340 ft.**

**MTA TRUCK SCHOOL**  
**325 N COTA ST**  
**CORONA, CA 91720**  
**Site 2 of 3 in cluster U**

**UST FINDER RELEASE 1029048013**  
**N/A**

**Relative:**  
**Lower**  
**Actual:**  
**585 ft.**

**UST FINDER RELEASE:**  
Object ID: 69767  
Facility ID: Not reported  
Lust ID: CAT0606500324  
Name: MTA TRUCK SCHOOL  
Address: 325 N COTA ST  
City,State,Zip: CORONA, CA 91720  
Address Match Type: PointAddress  
Reported Date: Not reported  
Status: No Further Action  
Substance: Not reported  
Population within 1500ft: 1004

Map ID  
 Direction  
 Distance  
 Elevation

MAP FINDINGS

Site

Database(s)

EDR ID Number  
 EPA ID Number

**MTA TRUCK SCHOOL (Continued)**

**1029048013**

Domestic Wells within 1500ft:	1
Land Use:	Developed, Medium Intensity
Within SPA:	No
SPA PWS Facility ID:	Not reported
SPA Water Type:	Not reported
SPA Facility Type:	Not reported
SPA HUC12:	Not reported
Within WHPA:	Yes
WHPA PWS Facility ID:	CA3310037_10788
WHPA Water Type:	GW - Ground water
WHPA Facility Type:	WL - Well
WHPA HUC12:	180702030606
Within 100yr Floodplain:	No
Tribe:	Not reported
EPA Region:	9
NFA Letter 1:	Not reported
NFA Letter 2:	Not reported
NFA Letter 3:	Not reported
NFA Letter 4:	Not reported
Closed With Residual Contaminate:	Not reported
Coordinate Source:	Geocode
X Coord:	-117.57213
Y Coord:	33.88541
Latitude:	33.88541
Longitude:	-117.57213

**V134**  
**WSW**  
**1/4-1/2**  
**0.450 mi.**  
**2377 ft.**

**JAY'S MARKET**  
**1267**  
**CORONA, CA 91720**  
**Site 1 of 3 in cluster V**

**LUST** **S104566525**  
**HIST CORTESE** **N/A**

**Relative:**  
**Higher**  
**Actual:**  
**694 ft.**

LUST REG 8:	
Name:	JAY'S MARKET
Address:	1267 6TH ST
City:	CORONA
Region:	8
County:	Riverside
Regional Board:	Santa Ana Region
Facility Status:	Leak being confirmed
Case Number:	083303621T
Local Case Num:	99-15849
Case Type:	Soil only
Substance:	Gasoline
Qty Leaked:	Not reported
Abate Method:	Not reported
Cross Street:	Not reported
Enf Type:	Not reported
Funding:	Not reported
How Discovered:	Tank Closure
How Stopped:	Not reported
Leak Cause:	UNK
Leak Source:	UNK
Global ID:	T0606500623
How Stopped Date:	11/8/1999
Enter Date:	2/2/2000
Date Confirmation of Leak Began:	11/29/1999
Date Preliminary Assessment Began:	Not reported

Map ID  
 Direction  
 Distance  
 Elevation

MAP FINDINGS

Site

Database(s)

EDR ID Number  
 EPA ID Number

**JAY'S MARKET (Continued)**

**S104566525**

Discover Date:	11/29/1999
Enforcement Date:	Not reported
Close Date:	Not reported
Date Prelim Assessment Workplan Submitted:	Not reported
Date Pollution Characterization Began:	Not reported
Date Remediation Plan Submitted:	Not reported
Date Remedial Action Underway:	Not reported
Date Post Remedial Action Monitoring:	Not reported
Enter Date:	2/2/2000
GW Qualifies:	=
Soil Qualifies:	=
Operator:	Not reported
Facility Contact:	Not reported
Interim:	Not reported
Oversite Program:	LUST
Latitude:	33.874447
Longitude:	-117.543467
MTBE Date:	4/26/2002
Max MTBE GW:	1225
MTBE Concentration:	0
Max MTBE Soil:	105
MTBE Fuel:	1
MTBE Tested:	MTBE Detected. Site tested for MTBE & MTBE detected
MTBE Class:	*
Staff:	RS
Staff Initials:	Not reported
Lead Agency:	Local Agency
Local Agency:	33000L
Hydr Basin #:	UPPER SANTA ANA VALL
Beneficial:	Not reported
Priority:	Not reported
Cleanup Fund Id:	Not reported
Work Suspended:	No
Summary:	Not reported

**HIST CORTESE:**

edr_fname:	JAY'S MARKET
edr_fadd1:	1267
City,State,Zip:	CORONA, CA 91720
Region:	CORTESE
Facility County Code:	33
Reg By:	LTNKA
Reg Id:	083303621T

135  
 WNW  
 1/4-1/2  
 0.457 mi.  
 2415 ft.

**AMERICAN LATH AND PLASTER**  
**132 SHERMAN**  
**CORONA, CA 91720**

**LUST S102423943**  
**HIST CORTESE N/A**

**Relative:**  
**Higher**  
**Actual:**  
**650 ft.**

**LUST REG 8:**  
 Name: AMERICAN LATH AND PLASTER  
 Address: 132 SHERMAN AVE  
 City: CORONA  
 Region: 8  
 County: Riverside  
 Regional Board: Santa Ana Region

Map ID  
Direction  
Distance  
Elevation

MAP FINDINGS

Site

Database(s)

EDR ID Number  
EPA ID Number

**AMERICAN LATH AND PLASTER (Continued)**

**S102423943**

Facility Status:	Case Closed
Case Number:	083301947T
Local Case Num:	Not reported
Case Type:	Soil only
Substance:	Gasoline
Qty Leaked:	Not reported
Abate Method:	Not reported
Cross Street:	Not reported
Enf Type:	CLOS
Funding:	Not reported
How Discovered:	Not reported
How Stopped:	Not reported
Leak Cause:	UNK
Leak Source:	UNK
Global ID:	T0606500251
How Stopped Date:	Not reported
Enter Date:	Not reported
Date Confirmation of Leak Began:	Not reported
Date Preliminary Assessment Began:	Not reported
Discover Date:	1/7/1991
Enforcement Date:	Not reported
Close Date:	1/9/1991
Date Prelim Assessment Workplan Submitted:	Not reported
Date Pollution Characterization Began:	Not reported
Date Remediation Plan Submitted:	Not reported
Date Remedial Action Underway:	Not reported
Date Post Remedial Action Monitoring:	Not reported
Enter Date:	Not reported
GW Qualifies:	Not reported
Soil Qualifies:	Not reported
Operator:	Not reported
Facility Contact:	Not reported
Interim:	Not reported
Oversite Program:	LUST
Latitude:	33.8834125
Longitude:	-117.5880976
MTBE Date:	Not reported
Max MTBE GW:	Not reported
MTBE Concentration:	0
Max MTBE Soil:	Not reported
MTBE Fuel:	1
MTBE Tested:	Site NOT Tested for MTBE.Includes Unknown and Not Analyzed.
MTBE Class:	*
Staff:	RS
Staff Initials:	UNK
Lead Agency:	Local Agency
Local Agency:	33000L
Hydr Basin #:	UPPER SANTA ANA VALL
Beneficial:	Not reported
Priority:	Not reported
Cleanup Fund Id:	Not reported
Work Suspended:	Not reported
Summary:	Not reported

**HIST CORTESE:**

edr\_fname: AMERICAN LATH AND PLASTER  
edr\_fadd1: 132 SHERMAN



Map ID  
 Direction  
 Distance  
 Elevation

MAP FINDINGS

Site

Database(s)

EDR ID Number  
 EPA ID Number

**AMERICAN LATH AND PLASTER (Continued)**

**S102423943**

City,State,Zip: CORONA, CA 91720  
 Region: CORTESE  
 Facility County Code: 33  
 Reg By: LTNKA  
 Reg Id: 083301947T

V136  
 WSW  
 1/4-1/2  
 0.465 mi.  
 2454 ft.

**JAY'S MARKET**  
**1267 W SIXTH ST**  
**CORONA, CA 92880**

**UST FINDER RELEASE 1029005077**  
**N/A**

**Site 2 of 3 in cluster V**

**Relative:**  
**Higher**

UST FINDER RELEASE:

**Actual:**  
**692 ft.**

Object ID: 69723  
 Facility ID: Not reported  
 Lust ID: CAT0606500623  
 Name: JAY'S MARKET  
 Address: 1267 W SIXTH ST  
 City,State,Zip: CORONA, CA 92880  
 Address Match Type: PointAddress  
 Reported Date: Not reported  
 Status: No Further Action  
 Substance: Not reported  
 Population within 1500ft: 3410  
 Domestic Wells within 1500ft: 0  
 Land Use: Developed, Medium Intensity  
 Within SPA: No  
 SPA PWS Facility ID: Not reported  
 SPA Water Type: Not reported  
 SPA Facility Type: Not reported  
 SPA HUC12: Not reported  
 Within WHPA: Yes  
 WHPA PWS Facility ID: CA3310037\_10788  
 WHPA Water Type: GW - Ground water  
 WHPA Facility Type: WL - Well  
 WHPA HUC12: 180702030606  
 Within 100yr Floodplain: No  
 Tribe: Not reported  
 EPA Region: 9  
 NFA Letter 1: Not reported  
 NFA Letter 2: Not reported  
 NFA Letter 3: Not reported  
 NFA Letter 4: Not reported  
 Closed With Residual Contaminate: Not reported  
 Coordinate Source: Geocode  
 X Coord: -117.58848  
 Y Coord: 33.8777900000001  
 Latitude: 33.87778999999999  
 Longitude: -117.58848

Map ID  
 Direction  
 Distance  
 Elevation

MAP FINDINGS

EDR ID Number  
 EPA ID Number

**V137**      **JAY'S MARKET**  
**WSW**      **1267 W SIXTH ST**  
**1/4-1/2**    **CORONA, CA 92880**  
**0.465 mi.**  
**2454 ft.**    **Site 3 of 3 in cluster V**

**LUST**    **S101618846**  
**SWEEPS UST**    **N/A**  
**CA FID UST**  
**Cortese**  
**CERS**

**Relative:**  
**Higher**  
**Actual:**  
**692 ft.**

**LUST:**  
 Name: JAY'S MARKET  
 Address: 1267 W SIXTH ST  
 City,State,Zip: CORONA, CA 92880  
 Lead Agency: RIVERSIDE COUNTY LOP  
 Case Type: LUST Cleanup Site  
 Geo Track: [http://geotracker.waterboards.ca.gov/profile\\_report.asp?global\\_id=T0606500623](http://geotracker.waterboards.ca.gov/profile_report.asp?global_id=T0606500623)  
 Global Id: T0606500623  
 Latitude: 33.878115675  
 Longitude: -117.588467  
 Status: Completed - Case Closed  
 Status Date: 12/01/2009  
 Case Worker: SCB  
 RB Case Number: 083303621T  
 Local Agency: RIVERSIDE COUNTY LOP  
 File Location: Local Agency Warehouse  
 Local Case Number: 9915849  
 Potential Media Affect: Aquifer used for drinking water supply, Soil  
 Potential Contaminants of Concern: Gasoline  
 EPA Region: 9  
 Coordinate Source: \* Historical Geocode - Exact Address Match  
 Cuf Case: YES  
 Quantity Released Gallons: Not reported  
 Begin Date: 11/08/1999  
 Leak Reported Date: 11/29/1999  
 How Discovered: Tank Closure  
 How Discovered Description: Not reported  
 Discharge Source: Other  
 Discharge Cause: Unknown  
 Stop Method: Close and Replace Tank  
 Stop Description: Not reported  
 No Further Action Date: 12/01/2009  
 CA Water Watershed Name: Santa Ana River - Middle Santa Ana River - Temescal (801.25)  
 Dwr Groundwater Subbasin Name: Upper Santa Ana Valley - Temescal (8-002.09)  
 Disadvantaged Community: Not reported  
 CA Enviroscreen 3 Score: 96-100% (highest scores)  
 CA Enviroscreen 4 Score: 80-85%  
 Military DOD Site: No  
 Facility Project Subtype: Not reported  
 RWQCB Region: SANTA ANA RWQCB (REGION 8)  
 Site History: \*\*\*Data prior to 2005 does not appear in GeoTracker. Consult agency files for all site data\*\*\* November 1999 - Three 10,000-gal gasoline USTs were removed from the site. The USTs were not replaced. Soil samples collected under the USTs and dispensers were impacted with gasoline constituents. The highest concentrations were: 1215 ppm TPHg, 3.6 ppm B, 22.6 ppm T, 35.5 ppm E, 75.9 ppm X, and 27 ppm MTBE. The site was entered into LOP. April 2002 One soil boring was drilled to 170 ft bgs and completed as a dual-completed SVE/GW monitoring well with screen 48-73 ft bgs and 90-170 ft bgs. Groundwater (GW) was encountered at 160 ft bgs. Elevated contaminant concentrations were detected in the soil from 45 to 100 ft bgs and in the initial GW sample had contaminant detections of 1285 ppb TPHg, 10 ppb B, and 1225 ppb MTBE. January 2003 Two additional GW monitoring wells were

Map ID  
Direction  
Distance  
Elevation

MAP FINDINGS

Site

Database(s)

EDR ID Number  
EPA ID Number

**JAY'S MARKET (Continued)**

**S101618846**

installed. MTBE was detected in the GW from MW-3 at a concentration of 11 ppb and MW-2 was clean. GW concentration trends in MW-1 decreased from 1225 ppb to 36 ppb (MTBE). GW flow was determined to be to the northeast. 2004 and 2005 - Two one-month (55 days total) soil vapor extraction (SVE) events were conducted July 15, 2004 to August 16, 2004 and July 27, 2005 to August 19, 2005 using VE-1 for extraction. Vapor conc. (2004-2005) TPH 2906 ppmV reduced to 314 ppmV B 3.52 ppmV reduced to ND X Increased from 14.6 ppmV to 34.3 ppmV MTBE 277 ppmV reduced to 18 ppmV Removal rates (2004-2005): TPHg 78.86 lb/day initially down to 5.03 lb/day at end of operations Removed Mass (2004-2005): TPHg 412 lbs B 0.1 lbs T 8.2 lbs E 2.2 lbs X 22 lbs MTBE 41 lbs September 2006 Three confirmation borings were drilled to 100 ft bgs TPH 6.22 ppm (CB-1-90 ) BTXE ND MTBE 14.1 ppm (CB-2-70 ) MTBE detections in all 3 borings 8260 VOC s very low Based on the elevated soil concentrations detected at 70 ft bgs, RCDEH required additional SVE testing to further evaluate subsurface conditions and the extractable nature of the remaining contaminants. July 16, 2007 to August 30, 2007 (45 days) - SVE rebound testing was conducted using all of the wells for extraction. The proposed SVE test was extended due to elevated concentrations detected in VE-1 during the initial 72-hrs of system operation. Vapor conc. (2007) TPH 91.6 ppmV reduced to 15.3 ppmV B ND X 11.1 ppmV reduced to 1.09 ppmV MTBE 8.88 ppmV reduced to 2.81 ppmV Removal rates (2007): TPHg: 1.79 lb/day down to 0.9 lb/day Removed Mass (2007 45 day test): TPHg 55.5 lbs B 0 lbs T 1.1 lbs E 0.27 lbs X 6.3 lbs MTBE 4.7 lbs Cumulative Mass Removed as of 8/30/07: TPHg 467 lbs B 0.1 lbs T 9.3 lbs E 2.4 lbs X 27.4 lbs MTBE 45.7 lbs Well construction (screens): MW-1 90-170 ft bgs/ VE-1 48-73 ft bgs (same borehole) MW-2 90-170 ft bgs MW-3 90-170 ft bgs GW Monitoring All three wells have been sampled quarterly since their construction in 2002 and 2003. TPHg and MTBE was initially detected in MW-1 at concentrations of 1285 ppb and 1225 ppb, however, concentrations decreased rapidly and have been predominantly ND since June 2003 (two detection of MTBE 3 ppb and 8.4 ppb). GW in MW-2 and MW-3 has been ND for all constituents tested since January 2003 except for two detections (68 ppb MTBE 12/2003 MW-2 and 11 ppb MTBE Jan 2003 MW-3). Water levels have fluctuated 159 to 164 ft bgs and is currently 163 ft bgs. GW flow has been to the northeast to northwest. The consultant is requesting closure based on low vapor recovery, and conclusion that the overall effectiveness of remediation using SVE technology has been exhausted. Also, based on the results of the confirmation borings, it is estimated that the probability of leaching of the low concentrations of petroleum hydrocarbons remaining at the site is low (due to relatively deep GW conditions) and the concentrations may naturally degrade over time. Therefore, they recommend proceeding with site/case closure with no further action required. A closure document will be submitted pending WB review and requirement for no further remediation and/or monitoring. 11/19/09 Case Closed. See RCDEH file for complete site history and site data.

LUST:

Global Id: T0606500623  
Contact Type: Local Agency Caseworker - Primary Caseworker  
Contact Name: SHARON BOLTINGHOUSE  
Organization Name: RIVERSIDE COUNTY LOP  
Address: 3880 LEMON ST SUITE 200  
City: RIVERSIDE  
Email: sbolting@rivco.org

Map ID  
Direction  
Distance  
Elevation

MAP FINDINGS

Site

Database(s)

EDR ID Number  
EPA ID Number

**JAY'S MARKET (Continued)**

**S101618846**

Phone Number: 9519558980

LUST:

Global Id: T0606500623  
Action Type: Other  
Date: 11/29/1999  
Action: Leak Discovery

Global Id: T0606500623  
Action Type: RESPONSE  
Date: 09/30/2008  
Action: Well Destruction Report

Global Id: T0606500623  
Action Type: RESPONSE  
Date: 04/30/2009  
Action: Other Report / Document

Global Id: T0606500623  
Action Type: RESPONSE  
Date: 10/15/2007  
Action: Monitoring Report - Quarterly

Global Id: T0606500623  
Action Type: RESPONSE  
Date: 01/15/2008  
Action: Monitoring Report - Quarterly

Global Id: T0606500623  
Action Type: REMEDIATION  
Date: 07/15/2004  
Action: Soil Vapor Extraction (SVE)

Global Id: T0606500623  
Action Type: ENFORCEMENT  
Date: 08/06/2009  
Action: Staff Letter - #RCDEH080609

Global Id: T0606500623  
Action Type: ENFORCEMENT  
Date: 11/19/2009  
Action: Closure/No Further Action Letter - #RCDEH Closure

Global Id: T0606500623  
Action Type: RESPONSE  
Date: 07/15/2008  
Action: Monitoring Report - Quarterly

Global Id: T0606500623  
Action Type: ENFORCEMENT  
Date: 11/20/2007  
Action: File review

Global Id: T0606500623  
Action Type: Other  
Date: 11/29/1999  
Action: Leak Reported

Map ID  
Direction  
Distance  
Elevation

MAP FINDINGS

Site

Database(s)

EDR ID Number  
EPA ID Number

**JAY'S MARKET (Continued)**

**S101618846**

Global Id: T0606500623  
Action Type: RESPONSE  
Date: 06/22/2007  
Action: Other Report / Document

Global Id: T0606500623  
Action Type: RESPONSE  
Date: 04/15/2008  
Action: Monitoring Report - Quarterly

Global Id: T0606500623  
Action Type: ENFORCEMENT  
Date: 11/19/2010  
Action: Clean Up Fund - Case Closure Review Summary Report (RSR)

Global Id: T0606500623  
Action Type: ENFORCEMENT  
Date: 07/30/2008  
Action: Staff Letter - #RCDEH073008

Global Id: T0606500623  
Action Type: ENFORCEMENT  
Date: 08/25/2008  
Action: Staff Letter - #RCDEH 082508

Global Id: T0606500623  
Action Type: ENFORCEMENT  
Date: 01/12/2005  
Action: File review

Global Id: T0606500623  
Action Type: ENFORCEMENT  
Date: 11/30/2009  
Action: Clean Up Fund - Case Closure Review Summary Report (RSR)

Global Id: T0606500623  
Action Type: Other  
Date: 11/08/1999  
Action: Leak Stopped

Global Id: T0606500623  
Action Type: RESPONSE  
Date: 07/15/2007  
Action: Monitoring Report - Quarterly

Global Id: T0606500623  
Action Type: ENFORCEMENT  
Date: 05/07/2007  
Action: Technical Correspondence / Assistance / Other - #RCDEH 050707

**LUST:**

Global Id: T0606500623  
Status: Open - Case Begin Date  
Status Date: 11/08/1999

Global Id: T0606500623  
Status: Open - Site Assessment

Map ID  
Direction  
Distance  
Elevation

MAP FINDINGS

Site

Database(s)

EDR ID Number  
EPA ID Number

**JAY'S MARKET (Continued)**

**S101618846**

Status Date: 11/29/1999

Global Id: T0606500623  
Status: Open - Site Assessment  
Status Date: 03/01/2001

Global Id: T0606500623  
Status: Open - Remediation  
Status Date: 07/15/2004

Global Id: T0606500623  
Status: Open - Verification Monitoring  
Status Date: 09/26/2006

Global Id: T0606500623  
Status: Completed - Case Closed  
Status Date: 12/01/2009

**RIVERSIDE CO. LUST:**

Name: JAY'S MARKET  
Address: 1267 W SIXTH ST  
City,State,Zip: CORONA, CA  
Region: RIVERSIDE  
Facility ID: 9915849  
Employee: Boltinghous-LOP  
Site Closed: Yes  
Case Type: Drinking Water Aquifer affected  
Facility Status: closed/action completed  
Casetype Decode: An Aquifer used for Drinking Water supply has been contaminated.  
Fstatus Decode: Closed/Action completed

**SWEEPS UST:**

Name: STOP N GO #1321  
Address: 1267 W SIXTH ST  
City: CORONA  
Status: Active  
Comp Number: 65589  
Number: 1  
Board Of Equalization: 44-018474  
Referral Date: 11-19-92  
Action Date: 11-19-92  
Created Date: 02-29-88  
Owner Tank Id: 001470  
SWRCB Tank Id: 33-000-065589-000001  
Tank Status: A  
Capacity: 10000  
Active Date: 11-19-92  
Tank Use: M.V. FUEL  
STG: P  
Content: REG UNLEADED  
Number Of Tanks: 3

Name: STOP N GO #1321  
Address: 1267 W SIXTH ST  
City: CORONA

Map ID  
Direction  
Distance  
Elevation

MAP FINDINGS

Site

Database(s)

EDR ID Number  
EPA ID Number

**JAY'S MARKET (Continued)**

**S101618846**

Status: Active  
Comp Number: 65589  
Number: 1  
Board Of Equalization: 44-018474  
Referral Date: 11-19-92  
Action Date: 11-19-92  
Created Date: 02-29-88  
Owner Tank Id: 001470  
SWRCB Tank Id: 33-000-065589-000002  
Tank Status: A  
Capacity: 10000  
Active Date: 11-19-92  
Tank Use: M.V. FUEL  
STG: P  
Content: LEADED  
Number Of Tanks: Not reported

Name: STOP N GO #1321  
Address: 1267 W SIXTH ST  
City: CORONA  
Status: Active  
Comp Number: 65589  
Number: 1  
Board Of Equalization: 44-018474  
Referral Date: 11-19-92  
Action Date: 11-19-92  
Created Date: 02-29-88  
Owner Tank Id: 001470  
SWRCB Tank Id: 33-000-065589-000003  
Tank Status: A  
Capacity: 10000  
Active Date: 11-19-92  
Tank Use: M.V. FUEL  
STG: P  
Content: REG UNLEADED  
Number Of Tanks: Not reported

**CA FID UST:**

Facility ID: 33007156  
Regulated By: UTNKA  
Regulated ID: 00065589  
Cortese Code: Not reported  
SIC Code: Not reported  
Facility Phone: 7149850901  
Mail To: Not reported  
Mailing Address: 1385 KNOLLWOOD CIR  
Mailing Address 2: Not reported  
Mailing City,St,Zip: CORONA 91720  
Contact: Not reported  
Contact Phone: Not reported  
DUNS Number: Not reported  
NPDES Number: Not reported  
EPA ID: Not reported  
Comments: Not reported  
Status: Active

Map ID  
Direction  
Distance  
Elevation

MAP FINDINGS

Site

Database(s)

EDR ID Number  
EPA ID Number

JAY'S MARKET (Continued)

S101618846

CORTESE:

Name: JAY'S MARKET  
Address: 1267 W SIXTH ST  
City,State,Zip: CORONA, CA 92880  
Region: CORTESE  
Envirostor Id: Not reported  
Global ID: T0606500623  
Site/Facility Type: LUST CLEANUP SITE  
Cleanup Status: COMPLETED - CASE CLOSED  
Status Date: Not reported  
Site Code: Not reported  
Latitude: Not reported  
Longitude: Not reported  
Owner: Not reported  
Enf Type: Not reported  
Swat R: Not reported  
Flag: active  
Order No: Not reported  
Waste Discharge System No: Not reported  
Effective Date: Not reported  
Region 2: Not reported  
WID Id: Not reported  
Solid Waste Id No: Not reported  
Waste Management Uit Name: Not reported  
File Name: Active Open

CERS:

Name: JAY'S MARKET  
Address: 1267 W SIXTH ST  
City,State,Zip: CORONA, CA 92880  
Site ID: 662170  
CERS ID: T0606500623  
CERS Description: Leaking Underground Storage Tank Cleanup Site

Affiliation:

Affiliation Type Desc: Local Agency Caseworker  
Entity Name: SHARON BOLTINGHOUSE - RIVERSIDE COUNTY LOP  
Entity Title: Not reported  
Affiliation Address: 3880 LEMON ST SUITE 200  
Affiliation City: RIVERSIDE  
Affiliation State: CA  
Affiliation Country: Not reported  
Affiliation Zip: Not reported  
Affiliation Phone: 9519558980,

U138  
NE  
1/4-1/2  
0.480 mi.  
2532 ft.

MTA TRUCK SCHOOL  
325 COTA  
CORONA, CA 91720  
Site 3 of 3 in cluster U

LUST S101300382  
HIST CORTESE N/A

Relative:  
Lower  
Actual:  
583 ft.

LUST REG 8:  
Name: MTA TRUCK SCHOOL  
Address: 325 COTA ST  
City: CORONA  
Region: 8



Map ID  
Direction  
Distance  
Elevation

MAP FINDINGS

Site

Database(s)

EDR ID Number  
EPA ID Number

**MTA TRUCK SCHOOL (Continued)**

**S101300382**

County:	Riverside
Regional Board:	Santa Ana Region
Facility Status:	Case Closed
Case Number:	083302264T
Local Case Num:	93270
Case Type:	Soil only
Substance:	Diesel
Qty Leaked:	Not reported
Abate Method:	Excavate and Treat - remove contaminated soil and treat (includes spreading or land farming)
Cross Street:	RAILROAD
Enf Type:	Not reported
Funding:	Not reported
How Discovered:	Tank Closure
How Stopped:	Not reported
Leak Cause:	UNK
Leak Source:	UNK
Global ID:	T0606500324
How Stopped Date:	3/15/1993
Enter Date:	6/22/1993
Date Confirmation of Leak Began:	3/15/1993
Date Preliminary Assessment Began:	Not reported
Discover Date:	3/15/1993
Enforcement Date:	Not reported
Close Date:	2/4/1994
Date Prelim Assessment Workplan Submitted:	Not reported
Date Pollution Characterization Began:	Not reported
Date Remediation Plan Submitted:	3/24/1993
Date Remedial Action Underway:	Not reported
Date Post Remedial Action Monitoring:	Not reported
Enter Date:	6/22/1993
GW Qualifies:	Not reported
Soil Qualifies:	Not reported
Operator:	Not reported
Facility Contact:	Not reported
Interim:	Not reported
Oversite Program:	LUST
Latitude:	33.8863735
Longitude:	-117.5681851
MTBE Date:	Not reported
Max MTBE GW:	Not reported
MTBE Concentration:	0
Max MTBE Soil:	Not reported
MTBE Fuel:	0
MTBE Tested:	Not Required to be Tested.
MTBE Class:	*
Staff:	CAB
Staff Initials:	UNK
Lead Agency:	Local Agency
Local Agency:	33000L
Hydr Basin #:	UPPER SANTA ANA VALL
Beneficial:	Not reported
Priority:	Not reported
Cleanup Fund Id:	Not reported
Work Suspended:	Not reported
Summary:	WASTE OIL ALSO

Map ID  
Direction  
Distance  
Elevation

MAP FINDINGS

Site

Database(s)

EDR ID Number  
EPA ID Number

**MTA TRUCK SCHOOL (Continued)**

**S101300382**

HIST CORTESE:  
edr\_fname: MTA TRUCK SCHOOL  
edr\_fadd1: 325 COTA  
City,State,Zip: CORONA, CA 91720  
Region: CORTESE  
Facility County Code: 33  
Reg By: LTNKA  
Reg Id: 083302264T

**W139**  
**WNW**  
**1/4-1/2**  
**0.482 mi.**  
**2547 ft.**

**GREAT WESTERN CHEMICAL**  
**180 SHERMAN DRIVE**  
**CORONA, CA 92882**

**SEMS-ARCHIVE 1012043065**  
**CAN000908691**

**Site 1 of 2 in cluster W**

**Relative:**  
**Lower**  
**Actual:**  
**641 ft.**

SEMS Archive:  
Site ID: 0908691  
EPA ID: CAN000908691  
Name: GREAT WESTERN CHEMICAL  
Address: 180 SHERMAN DRIVE  
Address 2: Not reported  
City,State,Zip: CORONA, CA 92882  
Cong District: Not reported  
FIPS Code: 06065  
FF: N  
NPL: Not on the NPL  
Non NPL Status: NFRAP-Site does not qualify for the NPL based on existing information

**SEMS Archive Detail:**

Region: 09  
Site ID: 0908691  
EPA ID: CAN000908691  
Site Name: GREAT WESTERN CHEMICAL  
NPL: N  
FF: N  
OU: 00  
Action Code: VS  
Action Name: ARCH SITE  
SEQ: 1  
Start Date: Not reported  
Finish Date: 2013-11-08 05:00:00  
Qual: Not reported  
Current Action Lead: EPA Perf In-Hse

Region: 09  
Site ID: 0908691  
EPA ID: CAN000908691  
Site Name: GREAT WESTERN CHEMICAL  
NPL: N  
FF: N  
OU: 00  
Action Code: PA  
Action Name: PA  
SEQ: 1  
Start Date: 2010-05-13 05:00:00  
Finish Date: 2011-01-27 05:00:00  
Qual: N  
Current Action Lead: EPA Perf

Map ID  
 Direction  
 Distance  
 Elevation

MAP FINDINGS

Site

Database(s)

EDR ID Number  
 EPA ID Number

**GREAT WESTERN CHEMICAL (Continued)**

**1012043065**

Region: 09  
 Site ID: 0908691  
 EPA ID: CAN000908691  
 Site Name: GREAT WESTERN CHEMICAL  
 NPL: N  
 FF: N  
 OU: 00  
 Action Code: HX  
 Action Name: PRE-CERC  
 SEQ: 1  
 Start Date: Not reported  
 Finish Date: 2009-02-12 05:00:00  
 Qual: Not reported  
 Current Action Lead: EPA Perf

Region: 09  
 Site ID: 0908691  
 EPA ID: CAN000908691  
 Site Name: GREAT WESTERN CHEMICAL  
 NPL: N  
 FF: N  
 OU: 00  
 Action Code: DS  
 Action Name: DISCVRY  
 SEQ: 1  
 Start Date: 2009-02-13 05:00:00  
 Finish Date: 2009-02-13 05:00:00  
 Qual: Not reported  
 Current Action Lead: EPA Perf

**W140**  
**WNW**  
 1/4-1/2  
 0.482 mi.  
 2547 ft.

**GREAT WESTERN CHEMICAL**  
**180 SHERMAN DR.**  
**CORONA, CA 92882**  
 Site 2 of 2 in cluster W

**ENVIROSTOR** **S107736393**  
**N/A**

**Relative:**  
**Lower**  
**Actual:**  
**641 ft.**

ENVIROSTOR:  
 Name: GREAT WESTERN CHEMICAL  
 Address: 180 SHERMAN DR.  
 City,State,Zip: CORONA, CA 92882  
 Facility ID: 60000218  
 Status: Refer: Local Agency  
 Status Date: 01/11/2011  
 Site Code: Not reported  
 Site Type: Evaluation  
 Site Type Detailed: Evaluation  
 Acres: 0  
 NPL: NO  
 Regulatory Agencies: SMBRP, US EPA  
 Lead Agency: SMBRP  
 Program Manager: Not reported  
 Supervisor: Eileen Mananian  
 Division Branch: Cleanup Cypress  
 Assembly: 58  
 Senate: 31  
 Special Program: EPA - PASI  
 Restricted Use: NO

Map ID  
 Direction  
 Distance  
 Elevation

MAP FINDINGS

Site

Database(s)

EDR ID Number  
 EPA ID Number

**GREAT WESTERN CHEMICAL (Continued)**

**S107736393**

Site Mgmt Req: NONE SPECIFIED  
 Funding: Not Applicable  
 Latitude: 33.88487  
 Longitude: -117.5892  
 APN: 118330003  
 Past Use: MANUFACTURING - CHEMICALS  
 Potential COC: Perchlorate  
 Confirmed COC: 30017-NO  
 Potential Description: OTH  
 Alias Name: 118330003  
 Alias Type: APN  
 Alias Name: 60000218  
 Alias Type: Envirostor ID Number

Completed Info:

Completed Area Name: PROJECT WIDE  
 Completed Sub Area Name: Not reported  
 Completed Document Type: PA/SI Site Screening  
 Completed Date: 02/09/2009  
 Comments: Not reported

Future Area Name: Not reported  
 Future Sub Area Name: Not reported  
 Future Document Type: Not reported  
 Future Due Date: Not reported  
 Schedule Area Name: Not reported  
 Schedule Sub Area Name: Not reported  
 Schedule Document Type: Not reported  
 Schedule Due Date: Not reported  
 Schedule Revised Date: Not reported

141  
 SE  
 1/4-1/2  
 0.486 mi.  
 2565 ft.

**AAMCO TRANSMISSIONS**  
**512 06TH**  
**CORONA, CA 91720**

**LUST** **S105023415**  
**HIST CORTESE** **N/A**

**Relative:**  
**Higher**  
**Actual:**  
**669 ft.**

LUST REG 8:  
 Name: AAMCO TRANSMISSIONS  
 Address: 512 6TH ST  
 City: CORONA  
 Region: 8  
 County: Riverside  
 Regional Board: Santa Ana Region  
 Facility Status: Case Closed  
 Case Number: 083300017T  
 Local Case Num: Not reported  
 Case Type: Soil only  
 Substance: Gasoline  
 Qty Leaked: Not reported  
 Abate Method: Not reported  
 Cross Street: MERRILL  
 Enf Type: CLOS  
 Funding: Not reported  
 How Discovered: Not reported  
 How Stopped: Not reported  
 Leak Cause: Not reported  
 Leak Source: Not reported

Map ID  
Direction  
Distance  
Elevation

MAP FINDINGS

Site

Database(s)

EDR ID Number  
EPA ID Number

**AAMCO TRANSMISSIONS (Continued)**

**S105023415**

Global ID:	T0606500003
How Stopped Date:	Not reported
Enter Date:	5/20/1987
Date Confirmation of Leak Began:	Not reported
Date Preliminary Assessment Began:	Not reported
Discover Date:	Not reported
Enforcement Date:	Not reported
Close Date:	4/4/1989
Date Prelim Assessment Workplan Submitted:	Not reported
Date Pollution Characterization Began:	3/1/1987
Date Remediation Plan Submitted:	Not reported
Date Remedial Action Underway:	Not reported
Date Post Remedial Action Monitoring:	Not reported
Enter Date:	5/20/1987
GW Qualifies:	Not reported
Soil Qualifies:	Not reported
Operator:	Not reported
Facility Contact:	Not reported
Interim:	Not reported
Oversite Program:	LUST
Latitude:	33.8769456
Longitude:	-117.5980158
MTBE Date:	Not reported
Max MTBE GW:	Not reported
MTBE Concentration:	0
Max MTBE Soil:	Not reported
MTBE Fuel:	1
MTBE Tested:	Site NOT Tested for MTBE.Includes Unknown and Not Analyzed.
MTBE Class:	*
Staff:	PAH
Staff Initials:	UNK
Lead Agency:	Local Agency
Local Agency:	33000L
Hydr Basin #:	UPPER SANTA ANA VALL
Beneficial:	Not reported
Priority:	Not reported
Cleanup Fund Id:	Not reported
Work Suspended:	Not reported
Summary:	Not reported

**HIST CORTESE:**

edr_fname:	AAMCO TRANSMISSIONS
edr_fadd1:	512 06TH
City,State,Zip:	CORONA, CA 91720
Region:	CORTESE
Facility County Code:	33
Reg By:	LTNKA
Reg Id:	083300017T

Map ID  
Direction  
Distance  
Elevation

MAP FINDINGS

Site

Database(s)

EDR ID Number  
EPA ID Number

142  
SW  
1/2-1  
0.585 mi.  
3087 ft.

**CORONA HIGH SCHOOL**  
**1150 WEST TENTH STREET**  
**CORONA, CA 92882**

**ENVIROSTOR S105754262**  
**SCH N/A**

**Relative:**  
**Higher**  
**Actual:**  
**731 ft.**

**ENVIROSTOR:**

Name: CORONA HIGH SCHOOL  
Address: 1150 WEST TENTH STREET  
City,State,Zip: CORONA, CA 92882  
Facility ID: 60000844  
Status: No Further Action  
Status Date: 05/18/2009  
Site Code: 404771  
Site Type: School Investigation  
Site Type Detailed: School  
Acres: 6.5  
NPL: NO  
Regulatory Agencies: SMBRP  
Lead Agency: SMBRP  
Program Manager: Aslam Shareef  
Supervisor: Shahir Haddad  
Division Branch: Southern California Schools & Brownfields Outreach  
Assembly: 58  
Senate: 31  
Special Program: Not reported  
Restricted Use: NO  
Site Mgmt Req: NONE SPECIFIED  
Funding: School District  
Latitude: 33.87167  
Longitude: -117.5869  
APN: NONE SPECIFIED  
Past Use: AGRICULTURAL - LIVESTOCK, AGRICULTURAL - ORCHARD, AGRICULTURAL - ROW CROPS  
Potential COC: Arsenic  
Confirmed COC: 30001-NO  
Potential Description: NMA  
Alias Name: 404771  
Alias Type: Project Code (Site Code)  
Alias Name: 60000844  
Alias Type: Envirostor ID Number

**Completed Info:**

Completed Area Name: PROJECT WIDE  
Completed Sub Area Name: Not reported  
Completed Document Type: Phase 1  
Completed Date: 04/11/2008  
Comments: Phase I Environmental Site Assessment Determination letter

Completed Area Name: PROJECT WIDE  
Completed Sub Area Name: Not reported  
Completed Document Type: Preliminary Endangerment Assessment Report  
Completed Date: 03/04/2009  
Comments: DTSC issued a Further Action determination based on a PEA Equivalent report.

Completed Area Name: PROJECT WIDE  
Completed Sub Area Name: Not reported  
Completed Document Type: Environmental Oversight Agreement  
Completed Date: 08/18/2008

Map ID  
Direction  
Distance  
Elevation

MAP FINDINGS

Site

Database(s)

EDR ID Number  
EPA ID Number

**CORONA HIGH SCHOOL (Continued)**

**S105754262**

Comments: Signed agreement sent (FedEx) to District.

Completed Area Name: PROJECT WIDE  
Completed Sub Area Name: Not reported  
Completed Document Type: Cost Recovery Closeout Memo  
Completed Date: 06/02/2009  
Comments: DTSC prepared project close out Cost Recovery Unit Memorandum.

Completed Area Name: PROJECT WIDE  
Completed Sub Area Name: Not reported  
Completed Document Type: Supplemental Site Investigation Report  
Completed Date: 05/18/2009  
Comments: DTSC approved the SSI report with a No Further Action determination

Completed Area Name: PROJECT WIDE  
Completed Sub Area Name: Not reported  
Completed Document Type: Supplemental Site Investigation Tech Memo  
Completed Date: 11/20/2008  
Comments: Not reported

Future Area Name: Not reported  
Future Sub Area Name: Not reported  
Future Document Type: Not reported  
Future Due Date: Not reported  
Schedule Area Name: Not reported  
Schedule Sub Area Name: Not reported  
Schedule Document Type: Not reported  
Schedule Due Date: Not reported  
Schedule Revised Date: Not reported

Name: CORONA HIGH SCHOOL  
Address: 1150 WEST TENTH STREET  
City,State,Zip: CORONA, CA 92882  
Facility ID: 33010036  
Status: No Further Action  
Status Date: 11/08/2002  
Site Code: 404221  
Site Type: School Investigation  
Site Type Detailed: School  
Acres: 2.5  
NPL: NO  
Regulatory Agencies: SMBRP  
Lead Agency: SMBRP  
Program Manager: Not reported  
Supervisor: \* Juan Koponen  
Division Branch: Southern California Schools & Brownfields Outreach  
Assembly: 58  
Senate: 31  
Special Program: Not reported  
Restricted Use: NO  
Site Mgmt Req: NONE SPECIFIED  
Funding: School District  
Latitude: 33.8679  
Longitude: -117.5696  
APN: NONE SPECIFIED  
Past Use: AGRICULTURAL - ROW CROPS  
Potential COC: Lead

Map ID  
Direction  
Distance  
Elevation

MAP FINDINGS

Site

Database(s)

EDR ID Number  
EPA ID Number

**CORONA HIGH SCHOOL (Continued)**

**S105754262**

Confirmed COC: NONE SPECIFIED  
Potential Description: SOIL  
Alias Name: CORONA HIGH SCHOOL  
Alias Type: Alternate Name  
Alias Name: CORONA HIGH SCHOOL EXPANSION  
Alias Type: Alternate Name  
Alias Name: CORONA-NORCO UNIFIED SCHOOL DISTRICT  
Alias Type: Alternate Name  
Alias Name: CORONA-NORCO USD-CORONA HS EXPANSION  
Alias Type: Alternate Name  
Alias Name: 404221  
Alias Type: Project Code (Site Code)  
Alias Name: 33010036  
Alias Type: Envirostor ID Number

Completed Info:

Completed Area Name: PROJECT WIDE  
Completed Sub Area Name: Not reported  
Completed Document Type: Preliminary Endangerment Assessment Report  
Completed Date: 11/08/2002  
Comments: Not reported

Completed Area Name: PROJECT WIDE  
Completed Sub Area Name: Not reported  
Completed Document Type: \* Public Participation  
Completed Date: 10/31/2002  
Comments: Not reported

Completed Area Name: PROJECT WIDE  
Completed Sub Area Name: Not reported  
Completed Document Type: Cost Recovery Closeout Memo  
Completed Date: 11/08/2002  
Comments: Not reported

Completed Area Name: PROJECT WIDE  
Completed Sub Area Name: Not reported  
Completed Document Type: Site Inspections/Visit (Non LUR)  
Completed Date: 07/09/2002  
Comments: Not reported

Completed Area Name: PROJECT WIDE  
Completed Sub Area Name: Not reported  
Completed Document Type: \* Workplan  
Completed Date: 06/26/2002  
Comments: Not reported

Completed Area Name: PROJECT WIDE  
Completed Sub Area Name: Not reported  
Completed Document Type: Environmental Oversight Agreement  
Completed Date: 06/14/2001  
Comments: Not reported

Future Area Name: Not reported  
Future Sub Area Name: Not reported  
Future Document Type: Not reported  
Future Due Date: Not reported  
Schedule Area Name: Not reported  
Schedule Sub Area Name: Not reported



Map ID  
Direction  
Distance  
Elevation

MAP FINDINGS

Site

Database(s)

EDR ID Number  
EPA ID Number

**CORONA HIGH SCHOOL (Continued)**

**S105754262**

Schedule Document Type: Not reported  
Schedule Due Date: Not reported  
Schedule Revised Date: Not reported

SCH:

Name: CORONA HIGH SCHOOL  
Address: 1150 WEST TENTH STREET  
City,State,Zip: CORONA, CA 92882  
Facility ID: 33010036  
Site Type: School Investigation  
Site Type Detail: School  
Site Mgmt. Req.: NONE SPECIFIED  
Acres: 2.5  
National Priorities List: NO  
Cleanup Oversight Agencies: SMBRP  
Lead Agency: SMBRP  
Lead Agency Description: DTSC - Site Cleanup Program  
Project Manager: Not reported  
Supervisor: \* Juan Koponen  
Division Branch: Southern California Schools & Brownfields Outreach  
Site Code: 404221  
Assembly: 58  
Senate: 31  
Special Program Status: Not reported  
Status: No Further Action  
Status Date: 11/08/2002  
Restricted Use: NO  
Funding: School District  
Latitude: 33.8679  
Longitude: -117.5696  
APN: NONE SPECIFIED  
Past Use: AGRICULTURAL - ROW CROPS  
Potential COC: Lead  
Confirmed COC: NONE SPECIFIED  
Potential Description: SOIL  
Alias Name: CORONA HIGH SCHOOL  
Alias Type: Alternate Name  
Alias Name: CORONA HIGH SCHOOL EXPANSION  
Alias Type: Alternate Name  
Alias Name: CORONA-NORCO UNIFIED SCHOOL DISTRICT  
Alias Type: Alternate Name  
Alias Name: CORONA-NORCO USD-CORONA HS EXPANSION  
Alias Type: Alternate Name  
Alias Name: 404221  
Alias Type: Project Code (Site Code)  
Alias Name: 33010036  
Alias Type: Envirostor ID Number

Completed Info:

Completed Area Name: PROJECT WIDE  
Completed Sub Area Name: Not reported  
Completed Document Type: Preliminary Endangerment Assessment Report  
Completed Date: 11/08/2002  
Comments: Not reported

Completed Area Name: PROJECT WIDE

Map ID  
Direction  
Distance  
Elevation

MAP FINDINGS

Site

Database(s)

EDR ID Number  
EPA ID Number

**CORONA HIGH SCHOOL (Continued)**

**S105754262**

Completed Sub Area Name: Not reported  
Completed Document Type: \* Public Participation  
Completed Date: 10/31/2002  
Comments: Not reported

Completed Area Name: PROJECT WIDE  
Completed Sub Area Name: Not reported  
Completed Document Type: Cost Recovery Closeout Memo  
Completed Date: 11/08/2002  
Comments: Not reported

Completed Area Name: PROJECT WIDE  
Completed Sub Area Name: Not reported  
Completed Document Type: Site Inspections/Visit (Non LUR)  
Completed Date: 07/09/2002  
Comments: Not reported

Completed Area Name: PROJECT WIDE  
Completed Sub Area Name: Not reported  
Completed Document Type: \* Workplan  
Completed Date: 06/26/2002  
Comments: Not reported

Completed Area Name: PROJECT WIDE  
Completed Sub Area Name: Not reported  
Completed Document Type: Environmental Oversight Agreement  
Completed Date: 06/14/2001  
Comments: Not reported

Future Area Name: Not reported  
Future Sub Area Name: Not reported  
Future Document Type: Not reported  
Future Due Date: Not reported  
Schedule Area Name: Not reported  
Schedule Sub Area Name: Not reported  
Schedule Document Type: Not reported  
Schedule Due Date: Not reported  
Schedule Revised Date: Not reported

Name: CORONA HIGH SCHOOL  
Address: 1150 WEST TENTH STREET  
City,State,Zip: CORONA, CA 92882  
Facility ID: 60000844  
Site Type: School Investigation  
Site Type Detail: School  
Site Mgmt. Req.: NONE SPECIFIED  
Acres: 6.5  
National Priorities List: NO  
Cleanup Oversight Agencies: SMBRP  
Lead Agency: SMBRP  
Lead Agency Description: DTSC - Site Cleanup Program  
Project Manager: Aslam Shareef  
Supervisor: Shahir Haddad  
Division Branch: Southern California Schools & Brownfields Outreach  
Site Code: 404771  
Assembly: 58

Map ID  
Direction  
Distance  
Elevation

MAP FINDINGS

Site

Database(s)

EDR ID Number  
EPA ID Number

**CORONA HIGH SCHOOL (Continued)**

**S105754262**

Senate: 31  
Special Program Status: Not reported  
Status: No Further Action  
Status Date: 05/18/2009  
Restricted Use: NO  
Funding: School District  
Latitude: 33.87167  
Longitude: -117.5869  
APN: NONE SPECIFIED  
Past Use: AGRICULTURAL - LIVESTOCK, AGRICULTURAL - ORCHARD, AGRICULTURAL - ROW CROPS  
Potential COC: Arsenic  
Confirmed COC: 30001-NO  
Potential Description: NMA  
Alias Name: 404771  
Alias Type: Project Code (Site Code)  
Alias Name: 60000844  
Alias Type: Envirostor ID Number

Completed Info:

Completed Area Name: PROJECT WIDE  
Completed Sub Area Name: Not reported  
Completed Document Type: Phase 1  
Completed Date: 04/11/2008  
Comments: Phase I Environmental Site Assessment Determination letter

Completed Area Name: PROJECT WIDE  
Completed Sub Area Name: Not reported  
Completed Document Type: Preliminary Endangerment Assessment Report  
Completed Date: 03/04/2009  
Comments: DTSC issued a Further Action determination based on a PEA Equivalent report.

Completed Area Name: PROJECT WIDE  
Completed Sub Area Name: Not reported  
Completed Document Type: Environmental Oversight Agreement  
Completed Date: 08/18/2008  
Comments: Signed agreement sent (FedEx) to District.

Completed Area Name: PROJECT WIDE  
Completed Sub Area Name: Not reported  
Completed Document Type: Cost Recovery Closeout Memo  
Completed Date: 06/02/2009  
Comments: DTSC prepared project close out Cost Recovery Unit Memorandum.

Completed Area Name: PROJECT WIDE  
Completed Sub Area Name: Not reported  
Completed Document Type: Supplemental Site Investigation Report  
Completed Date: 05/18/2009  
Comments: DTSC approved the SSI report with a No Further Action determination

Completed Area Name: PROJECT WIDE  
Completed Sub Area Name: Not reported  
Completed Document Type: Supplemental Site Investigation Tech Memo  
Completed Date: 11/20/2008  
Comments: Not reported

Future Area Name: Not reported

Map ID  
Direction  
Distance  
Elevation

MAP FINDINGS

Site

Database(s)

EDR ID Number  
EPA ID Number

**CORONA HIGH SCHOOL (Continued)**

**S105754262**

Future Sub Area Name: Not reported  
Future Document Type: Not reported  
Future Due Date: Not reported  
Schedule Area Name: Not reported  
Schedule Sub Area Name: Not reported  
Schedule Document Type: Not reported  
Schedule Due Date: Not reported  
Schedule Revised Date: Not reported

143  
SSE  
1/2-1  
0.654 mi.  
3453 ft.

**JEFFERSON ELEMENTARY SCHOOL**  
**1040 SOUTH VICENTIA AVENUE**  
**CORONA, CA 92882**

**ENVIROSTOR**  
**SCH**  
**HWTS**  
**HAZNET**

**S112968327**  
**N/A**

**Relative:**  
**Higher**

ENVIROSTOR:

**Actual:**  
**729 ft.**

Name: JEFFERSON ELEMENTARY SCHOOL  
Address: 1040 SOUTH VICENTIA AVENUE  
City,State,Zip: CORONA, CA 92882  
Facility ID: 60002741  
Status: No Further Action  
Status Date: 05/15/2019  
Site Code: 404958  
Site Type: School Investigation  
Site Type Detailed: School  
Acres: 7.4  
NPL: NO  
Regulatory Agencies: SMBRP  
Lead Agency: SMBRP  
Program Manager: Aslam Shareef  
Supervisor: Shahir Haddad  
Division Branch: Southern California Schools & Brownfields Outreach  
Assembly: 58  
Senate: 31  
Special Program: Not reported  
Restricted Use: NO  
Site Mgmt Req: NONE SPECIFIED  
Funding: School District  
Latitude: 33.87206  
Longitude: -117.5763  
APN: NONE SPECIFIED  
Past Use: AGRICULTURAL - ROW CROPS, SCHOOL - ELEMENTARY  
Potential COC: Benzene Chlordane DDD DDE DDT Endrin Methyl tertbutyl ether (MTBE)  
Polychlorinated biphenyls (PCBs Tetrachloroethylene (PCE Toxaphene  
Aldrin Dieldrin TPH-MOTOR OIL  
Confirmed COC: 30003-NO 30004-NO 30006-NO 30007-NO 30008-NO 30010-NO 30016-NO  
30018-NO 30022-NO 30023-NO 3002502-NO 30043-NO 30207-NO  
Potential Description: NMA  
Alias Name: 404958  
Alias Type: Project Code (Site Code)  
Alias Name: 60002741  
Alias Type: Envirostor ID Number

Completed Info:

Completed Area Name: PROJECT WIDE  
Completed Sub Area Name: Not reported  
Completed Document Type: Preliminary Endangerment Assessment Report  
Completed Date: 05/15/2019

Map ID  
Direction  
Distance  
Elevation

MAP FINDINGS

Site

Database(s)

EDR ID Number  
EPA ID Number

**JEFFERSON ELEMENTARY SCHOOL (Continued)**

**S112968327**

Comments: DTSC processed No Further Action

Completed Area Name: PROJECT WIDE  
Completed Sub Area Name: Not reported  
Completed Document Type: Environmental Oversight Agreement Application  
Completed Date: 10/26/2018  
Comments: EOA application reviewed, billing information entered and site code requested.

Completed Area Name: PROJECT WIDE  
Completed Sub Area Name: Not reported  
Completed Document Type: Environmental Oversight Agreement  
Completed Date: 02/14/2019  
Comments: DTSC Executed EOA Agreement

Completed Area Name: PROJECT WIDE  
Completed Sub Area Name: Not reported  
Completed Document Type: Annual Oversight Cost Estimate  
Completed Date: 02/14/2019  
Comments: February 14,2019 date has been entered (the day EOA was executed)

Future Area Name: Not reported  
Future Sub Area Name: Not reported  
Future Document Type: Not reported  
Future Due Date: Not reported  
Schedule Area Name: Not reported  
Schedule Sub Area Name: Not reported  
Schedule Document Type: Not reported  
Schedule Due Date: Not reported  
Schedule Revised Date: Not reported

**SCH:**

Name: JEFFERSON ELEMENTARY SCHOOL  
Address: 1040 SOUTH VICENTIA AVENUE  
City,State,Zip: CORONA, CA 92882  
Facility ID: 60002741  
Site Type: School Investigation  
Site Type Detail: School  
Site Mgmt. Req.: NONE SPECIFIED  
Acres: 7.4  
National Priorities List: NO  
Cleanup Oversight Agencies: SMBRP  
Lead Agency: SMBRP  
Lead Agency Description: DTSC - Site Cleanup Program  
Project Manager: Aslam Shareef  
Supervisor: Shahir Haddad  
Division Branch: Southern California Schools & Brownfields Outreach  
Site Code: 404958  
Assembly: 58  
Senate: 31  
Special Program Status: Not reported  
Status: No Further Action  
Status Date: 05/15/2019  
Restricted Use: NO  
Funding: School District  
Latitude: 33.87206

Map ID  
Direction  
Distance  
Elevation

MAP FINDINGS

Site

Database(s)

EDR ID Number  
EPA ID Number

**JEFFERSON ELEMENTARY SCHOOL (Continued)**

**S112968327**

Longitude: -117.5763  
APN: NONE SPECIFIED  
Past Use: AGRICULTURAL - ROW CROPS, SCHOOL - ELEMENTARY  
Potential COC: Benzene, Chlordane, DDD, DDE, DDT, Endrin, Methyl tertbutyl ether (MTBE, Polychlorinated biphenyls (PCBs, Tetrachloroethylene (PCE, Toxaphene, Aldrin, Dieldrin, TPH-MOTOR OIL  
Confirmed COC: 30003-NO, 30004-NO, 30006-NO, 30007-NO, 30008-NO, 30010-NO, 30016-NO, 30018-NO, 30022-NO, 30023-NO, 3002502-NO, 30043-NO, 30207-NO  
Not reported  
Potential Description: NMA  
Alias Name: 404958  
Alias Type: Project Code (Site Code)  
Alias Name: 60002741  
Alias Type: Envirostor ID Number

Completed Info:  
Completed Area Name: PROJECT WIDE  
Completed Sub Area Name: Not reported  
Completed Document Type: Preliminary Endangerment Assessment Report  
Completed Date: 05/15/2019  
Comments: DTSC processed No Further Action

Completed Area Name: PROJECT WIDE  
Completed Sub Area Name: Not reported  
Completed Document Type: Environmental Oversight Agreement Application  
Completed Date: 10/26/2018  
Comments: EOA application reviewed, billing information entered and site code requested.

Completed Area Name: PROJECT WIDE  
Completed Sub Area Name: Not reported  
Completed Document Type: Environmental Oversight Agreement  
Completed Date: 02/14/2019  
Comments: DTSC Executed EOA Agreement

Completed Area Name: PROJECT WIDE  
Completed Sub Area Name: Not reported  
Completed Document Type: Annual Oversight Cost Estimate  
Completed Date: 02/14/2019  
Comments: February 14,2019 date has been entered (the day EOA was executed)

Future Area Name: Not reported  
Future Sub Area Name: Not reported  
Future Document Type: Not reported  
Future Due Date: Not reported  
Schedule Area Name: Not reported  
Schedule Sub Area Name: Not reported  
Schedule Document Type: Not reported  
Schedule Due Date: Not reported  
Schedule Revised Date: Not reported

HWTS:  
Name: CORONA-NORCO UNIFIED SCHOOL DISTRICT  
Address: 1040 S VICENTIA AVE  
Address 2: Not reported  
City,State,Zip: CORONA, CA 92882  
EPA ID: CAC003063816

Map ID  
Direction  
Distance  
Elevation

MAP FINDINGS

Site

Database(s)

EDR ID Number  
EPA ID Number

**JEFFERSON ELEMENTARY SCHOOL (Continued)**

**S112968327**

Inactive Date: 07/20/2020  
Create Date: 04/20/2020  
Last Act Date: Not reported  
Mailing Name: Not reported  
Mailing Address: 2820 CLARK AVE  
Mailing Address 2: Not reported  
Mailing City,State,Zip: NORCO, CA 928601903  
Owner Name: MICHAEL LIN  
Owner Address: 2820 CLARK AVE  
Owner Address 2: Not reported  
Owner City,State,Zip: NORCO, CA 928601903  
Owner Phone: Not reported  
Owner Fax: Not reported  
Contact Name: LYNNE MURRAY  
Contact Address: 2820 CLARK AVE  
Contact Address 2: Not reported  
City,State,Zip: NORCO, CA 928601903  
Contact Phone: Not reported  
Contact Fax: Not reported  
Facility Status: Inactive  
Facility Type: TEMPORARY  
Category: STATE  
Latitude: 33.871662  
Longitude: -117.576459

**NAICS:**

EPA ID: CAC003063816  
Create Date: 2020-04-20 12:09:05.530  
NAICS Code: 92119  
NAICS Description: Other General Government Support  
Issued EPA ID Date: 2020-04-20 12:09:05.54700  
Inactive Date: 2020-07-20 12:09:05.51300  
Facility Name: CORONA-NORCO UNIFIED SCHOOL DISTRICT  
Facility Address: 1040 S VICENTIA AVE  
Facility Address 2: Not reported  
Facility City: CORONA  
Facility County: Not reported  
Facility State: CA  
Facility Zip: 928824124

Name: CNUUSD-JEFFERSON ELEMENTARY SCHOOL  
Address: 1040 S VICENTIA AVE  
Address 2: Not reported  
City,State,Zip: CORONA, CA 92882  
EPA ID: CAC002627439  
Inactive Date: 08/27/2008  
Create Date: 02/28/2008  
Last Act Date: Not reported  
Mailing Name: Not reported  
Mailing Address: 2820 CLARK AVE  
Mailing Address 2: Not reported  
Mailing City,State,Zip: NORCO, CA 928601903  
Owner Name: CORONA-NORCO UNIFIED SCH DIST  
Owner Address: 2820 CLARK AVE  
Owner Address 2: Not reported  
Owner City,State,Zip: NORCO, CA 928601903  
Owner Phone: Not reported

Map ID  
Direction  
Distance  
Elevation

MAP FINDINGS

Site

Database(s)

EDR ID Number  
EPA ID Number

**JEFFERSON ELEMENTARY SCHOOL (Continued)**

**S112968327**

Owner Fax: Not reported  
Contact Name: RON VILLA  
Contact Address: 1040 S VICENTIA AVE  
Contact Address 2: Not reported  
City,State,Zip: CORONA, CA 928824124  
Contact Phone: Not reported  
Contact Fax: Not reported  
Facility Status: Inactive  
Facility Type: TEMPORARY  
Category: STATE  
Latitude: 33.871812  
Longitude: -117.576097

**HAZNET:**

Name: CNUSD-JEFFERSON ELEMENTARY SCHOOL  
Address: 1040 S VICENTIA AVE  
Address 2: Not reported  
City,State,Zip: CORONA, CA 928824124  
Contact: RON VILLA  
Telephone: 9517363226  
Mailing Name: Not reported  
Mailing Address: 2820 CLARK AVE  
  
Year: 2008  
Gepaid: CAC002627439  
TSD EPA ID: CAD009007626  
CA Waste Code: 151 - Asbestos containing waste  
Disposal Method: H132 - Landfill Or Surface Impoundment That Will Be Closed As  
Landfill( To Include On-Site Treatment And/Or Stabilization)  
  
Tons: 17.6

**Additional Info:**

Year: 2008  
Gen EPA ID: CAC002627439  
  
Shipment Date: 20080319  
Creation Date: 5/15/2008 18:30:17  
Receipt Date: 20080319  
Manifest ID: 004560023JJK  
Trans EPA ID: CAD053866794  
Trans Name: PATRIOT ENVIRONMENTAL SERVICE  
Trans 2 EPA ID: Not reported  
Trans 2 Name: Not reported  
TSD EPA ID: CAD009007626  
Trans Name: AZUSA LAND RECLAMATION  
TSD Alt EPA ID: Not reported  
TSD Alt Name: Not reported  
Waste Code Description: 151 - Asbestos-containing waste  
RCRA Code: Not reported  
Meth Code: H132 - Landfill Or Surface Impoundment That Will Be Closed As  
Landfill( To Include On-Site Treatment And/Or Stabilization)  
  
Quantity Tons: 8.8  
Waste Quantity: 22  
Quantity Unit: Y  
Additional Code 1: Not reported



Map ID  
Direction  
Distance  
Elevation

MAP FINDINGS

Site

Database(s)

EDR ID Number  
EPA ID Number

**JEFFERSON ELEMENTARY SCHOOL (Continued)**

**S112968327**

Additional Code 2: Not reported  
Additional Code 3: Not reported  
Additional Code 4: Not reported  
Additional Code 5: Not reported

Shipment Date: 20080314  
Creation Date: 5/16/2008 18:30:07  
Receipt Date: 20080314  
Manifest ID: 004560022JJK  
Trans EPA ID: CAD053866794  
Trans Name: PATRIOT ENVIRONMENTAL SERVICE  
Trans 2 EPA ID: Not reported  
Trans 2 Name: Not reported  
TSD EPA ID: CAD009007626  
Trans Name: AZUSA LAND RECLAMATION  
TSD EPA Alt ID: Not reported  
TSD EPA Alt Name: Not reported  
Waste Code Description: 151 - Asbestos-containing waste  
RCRA Code: Not reported  
Meth Code: H132 - Landfill Or Surface Impoundment That Will Be Closed As Landfill( To Include On-Site Treatment And/Or Stabilization)

Quantity Tons: 8.8  
Waste Quantity: 22  
Quantity Unit: Y  
Additional Code 1: Not reported  
Additional Code 2: Not reported  
Additional Code 3: Not reported  
Additional Code 4: Not reported  
Additional Code 5: Not reported

144  
ESE  
1/2-1  
0.708 mi.  
3739 ft.

**99010**  
**309 S MAIN ST**  
**CORONA, CA 91720**

**LUST** **S105053022**  
**HIST UST** **N/A**  
**Cortese**  
**Notify 65**  
**CERS**

**Relative:**  
**Higher**  
**Actual:**  
**647 ft.**

**LUST:**  
Name: CHEVRON #9-9010  
Address: 309 S MAIN STREET  
City,State,Zip: CORONA, CA 92882  
Lead Agency: RIVERSIDE COUNTY LOP  
Case Type: LUST Cleanup Site  
Geo Track: [http://geotracker.waterboards.ca.gov/profile\\_report.asp?global\\_id=T10000000645](http://geotracker.waterboards.ca.gov/profile_report.asp?global_id=T10000000645)  
Global Id: T10000000645  
Latitude: 33.8781474786847  
Longitude: -117.565630674362  
Status: Completed - Case Closed  
Status Date: 03/29/2010  
Case Worker: YR  
RB Case Number: Not reported  
Local Agency: RIVERSIDE COUNTY LOP  
File Location: Local Agency Warehouse  
Local Case Number: 200828072  
Potential Media Affect: Soil  
Potential Contaminants of Concern: Gasoline  
EPA Region: 9  
Coordinate Source: Manual Entry on Screens  
Cuf Case: NO

Map ID  
Direction  
Distance  
Elevation

MAP FINDINGS

Site

Database(s)

EDR ID Number  
EPA ID Number

99010 (Continued)

S105053022

Quantity Released Gallons: 0  
Begin Date: 10/20/2008  
Leak Reported Date: 12/24/2008  
How Discovered: Other Means  
How Discovered Description: Soil samples collected as part of the dispenser upgrade.  
Discharge Source: Other  
Discharge Cause: Unknown  
Stop Method: Replace product piping  
Stop Description: Not reported  
No Further Action Date: 03/29/2010  
CA Water Watershed Name: Santa Ana River - Middle Santa Ana River - Temescal (801.25)  
Dwr Groundwater Subbasin Name: Upper Santa Ana Valley - Temescal (8-002.09)  
Disadvantaged Community: Not reported  
CA Enviroscreen 3 Score: 91-95%  
CA Enviroscreen 4 Score: 90-95%  
Military DOD Site: No  
Facility Project Subtype: Not reported  
RWQCB Region: SANTA ANA RWQCB (REGION 8)  
Site History: Release Information: In October 2008, soil samples were collected during dispenser upgrade activities. Twenty-one (21) soil samples were collected from beneath the dispensers and piping at a depth of approximately four feet below ground surface (bgs). TPHg was detected in two soil samples at a maximum concentration of 1.5 ppm. MTBE was detected in 17 of the 21 soil samples at a maximum concentration of 0.033ppm. BTEX and other fuel oxygenates were not detected in any of the soil samples. Total lead concentrations ranged from 9.5 to 52 ppm. Based on analytical results an Unauthorized Release Report (URR) was submitted on October 21, 2008. RCDEH entered the site into LOP on December 29, 2009 for further assessment. Assessment/Verification: Five soil borings (B-5 through B-9) were advanced on April 17 to 24, 2009, to depths of 40.5 to 41 feet bgs. One soil boring was advanced adjacent to each of the dispenser islands, and boring B-9 was advanced at the location of the previous UST locations. Boring B-7 was continuously cored for detailed logging. TPHg was detected in the 5 foot soil samples from soil borings B-6 and B-9 at concentrations of 0.89 ppm and 26 ppm, respectively. TPHg was not detected in any other soil sample. BTEX and fuel oxygenates were not detected in any soil samples, except MTBE was detected in boring B-9 at 5 feet at a concentration of 0.0055 ppm. Other VOCs were not detected in any of the soil samples. Analysis of the 5 foot soil sample from B-9 for total lead showed a concentration of 14 ppm.

LUST:

Global Id: T10000000645  
Contact Type: Regional Board Caseworker  
Contact Name: MIGUEL OVIEDO  
Organization Name: SANTA ANA RWQCB (REGION 8)  
Address: 3737 Main Street, Suite 500  
City: RIVERSIDE  
Email: miguel.oviedo@waterboards.ca.gov  
Phone Number: 9517823238

Global Id: T10000000645  
Contact Type: Local Agency Caseworker - Primary Caseworker  
Contact Name: YVONNE REYES  
Organization Name: RIVERSIDE COUNTY LOP  
Address: 3880 LEMON ST SUITE 200  
City: RIVERSIDE

Map ID  
Direction  
Distance  
Elevation

MAP FINDINGS

Site

Database(s)

EDR ID Number  
EPA ID Number

99010 (Continued)

S105053022

Email: ayreyes@rivco.org  
Phone Number: 9519558982

LUST:

Global Id: T10000000645  
Action Type: ENFORCEMENT  
Date: 03/18/2010  
Action: Closure/No Further Action Letter - #RCDEH Closure

Global Id: T10000000645  
Action Type: Other  
Date: 12/24/2008  
Action: Leak Discovery

Global Id: T10000000645  
Action Type: RESPONSE  
Date: 03/08/2009  
Action: Preliminary Site Assessment Workplan

Global Id: T10000000645  
Action Type: RESPONSE  
Date: 05/13/2009  
Action: Other Report / Document

Global Id: T10000000645  
Action Type: ENFORCEMENT  
Date: 08/17/2009  
Action: Staff Letter - #RCDEH081709

Global Id: T10000000645  
Action Type: ENFORCEMENT  
Date: 12/24/2008  
Action: Unauthorized Release Form - #URR

Global Id: T10000000645  
Action Type: ENFORCEMENT  
Date: 12/29/2008  
Action: Notification - Proposition 65 - #Prop65.122908

Global Id: T10000000645  
Action Type: ENFORCEMENT  
Date: 03/17/2010  
Action: Other Report - #UST Sample Analytical Report

Global Id: T10000000645  
Action Type: Other  
Date: 12/24/2008  
Action: Leak Reported

Global Id: T10000000645  
Action Type: ENFORCEMENT  
Date: 03/13/2009  
Action: Staff Letter - #RCDEH031309

Global Id: T10000000645  
Action Type: ENFORCEMENT  
Date: 01/08/2009

Map ID  
Direction  
Distance  
Elevation

MAP FINDINGS

Site

Database(s)

EDR ID Number  
EPA ID Number

99010 (Continued)

S105053022

Action: Notice of Responsibility - #RCDEH010809

Global Id: T10000000645  
Action Type: ENFORCEMENT  
Date: 01/08/2009  
Action: Letter - Notice - #RCDEH010809

Global Id: T10000000645  
Action Type: ENFORCEMENT  
Date: 01/08/2009  
Action: Staff Letter - #RCDEH010809

Global Id: T10000000645  
Action Type: Other  
Date: 10/20/2008  
Action: Leak Stopped

Global Id: T10000000645  
Action Type: RESPONSE  
Date: 01/15/2010  
Action: Monitoring Report - Quarterly

Global Id: T10000000645  
Action Type: RESPONSE  
Date: 10/15/2009  
Action: Monitoring Report - Quarterly

Global Id: T10000000645  
Action Type: RESPONSE  
Date: 04/15/2009  
Action: Monitoring Report - Quarterly

LUST:

Global Id: T10000000645  
Status: Open - Case Begin Date  
Status Date: 10/20/2008

Global Id: T10000000645  
Status: Open - Site Assessment  
Status Date: 12/24/2008

Global Id: T10000000645  
Status: Completed - Case Closed  
Status Date: 03/29/2010

HIST UST:

Name: 99010  
Address: 309 S MAIN ST  
City,State,Zip: CORONA, CA 91720  
File Number: 0001f4e2  
URL: <https://documents.geotracker.waterboards.ca.gov/ustpdfs/pdf/0001f4e2.pdf>  
Region: STATE  
Facility ID: 00000063171  
Facility Type: Gas Station  
Other Type: Not reported

Map ID  
Direction  
Distance  
Elevation

MAP FINDINGS

Site

Database(s)

EDR ID Number  
EPA ID Number

99010 (Continued)

S105053022

Contact Name: NORD, STEVE  
Telephone: 7147340600  
Owner Name: CHEVRON U.S.A. INC.  
Owner Address: 575 MARKET  
Owner City,St,Zip: SAN FRANCISCO, CA 94105  
Total Tanks: 0004

Tank Num: 001  
Container Num: 1  
Year Installed: 1961  
Tank Capacity: 00010000  
Tank Used for: PRODUCT  
Type of Fuel: Not reported  
Container Construction Thickness: 0000250  
Leak Detection: Stock Inventor

Tank Num: 002  
Container Num: 2  
Year Installed: 1961  
Tank Capacity: 00005000  
Tank Used for: PRODUCT  
Type of Fuel: Not reported  
Container Construction Thickness: 0000250  
Leak Detection: Stock Inventor

Tank Num: 003  
Container Num: 3  
Year Installed: 1961  
Tank Capacity: 00007500  
Tank Used for: PRODUCT  
Type of Fuel: Not reported  
Container Construction Thickness: 0000250  
Leak Detection: Stock Inventor

Tank Num: 004  
Container Num: 4  
Year Installed: 1961  
Tank Capacity: 00000550  
Tank Used for: WASTE  
Type of Fuel: Not reported  
Container Construction Thickness: 0000100  
Leak Detection: Stock Inventor

[Click here for Geo Tracker PDF:](#)

CORTESE:

Name: CHEVRON #9-9010  
Address: 309 S MAIN STREET  
City,State,Zip: CORONA, CA 92882  
Region: CORTESE  
Envirostor Id: Not reported  
Global ID: T10000000645  
Site/Facility Type: LUST CLEANUP SITE  
Cleanup Status: COMPLETED - CASE CLOSED  
Status Date: Not reported  
Site Code: Not reported  
Latitude: Not reported

Map ID  
Direction  
Distance  
Elevation

MAP FINDINGS

Site

Database(s)

EDR ID Number  
EPA ID Number

99010 (Continued)

S105053022

Longitude: Not reported  
Owner: Not reported  
Enf Type: Not reported  
Swat R: Not reported  
Flag: active  
Order No: Not reported  
Waste Discharge System No: Not reported  
Effective Date: Not reported  
Region 2: Not reported  
WID Id: Not reported  
Solid Waste Id No: Not reported  
Waste Management Uit Name: Not reported  
File Name: Active Open

NOTIFY 65:

Name: CHEVRON #9-9010  
Address: 309 S MAIN STREET  
City,State,Zip: CORONA, CA 92882  
Date Reported: Not reported  
Staff Initials: Not reported  
Board File Number: Not reported  
Facility Type: Not reported  
Discharge Date: Not reported  
Issue Date: Not reported  
Incident Description: Not reported  
Global ID: Not reported  
Status: Not reported

Name: CHEVRON #9-9010  
Address: 309 S MAIN STREET  
City,State,Zip: CORONA, CA 92882  
Date Reported: Not reported  
Staff Initials: Not reported  
Board File Number: Not reported  
Facility Type: Not reported  
Discharge Date: Not reported  
Issue Date: 12/29/2008  
Incident Description: Not reported  
Global ID: Not reported  
Status: Not reported

CERS:

Name: CHEVRON #9-9010  
Address: 309 S MAIN STREET  
City,State,Zip: CORONA, CA 92882  
Site ID: 644373  
CERS ID: T10000000645  
CERS Description: Leaking Underground Storage Tank Cleanup Site

Affiliation:

Affiliation Type Desc: Local Agency Caseworker  
Entity Name: YVONNE REYES - RIVERSIDE COUNTY LOP  
Entity Title: Not reported  
Affiliation Address: 3880 LEMON ST SUITE 200  
Affiliation City: RIVERSIDE  
Affiliation State: CA  
Affiliation Country: Not reported

Map ID  
Direction  
Distance  
Elevation

MAP FINDINGS

Site

Database(s)

EDR ID Number  
EPA ID Number

99010 (Continued)

S105053022

Affiliation Zip: Not reported  
Affiliation Phone: 9519558982,  
  
Affiliation Type Desc: Regional Board Caseworker  
Entity Name: MIGUEL OVIEDO - SANTA ANA RWQCB (REGION 8)  
Entity Title: Not reported  
Affiliation Address: 3737 Main Street, Suite 500  
Affiliation City: RIVERSIDE  
Affiliation State: CA  
Affiliation Country: Not reported  
Affiliation Zip: Not reported  
Affiliation Phone: 9517823238,

145  
ESE  
1/2-1  
0.804 mi.  
4246 ft.

SPACEX, INC.  
202 E. 5TH ST.  
CORONA, CA 92879

ENVIROSTOR S107737394  
N/A

Relative:  
Higher  
Actual:  
670 ft.

ENVIROSTOR:  
Name: SPACEX, INC.  
Address: 202 E. 5TH ST.  
City,State,Zip: CORONA, CA 92879  
Facility ID: 60000205  
Status: Inactive - Needs Evaluation  
Status Date: 03/06/2006  
Site Code: Not reported  
Site Type: Evaluation  
Site Type Detailed: Evaluation  
Acres: Not reported  
NPL: NO  
Regulatory Agencies: SMBRP, US EPA  
Lead Agency: SMBRP  
Program Manager: Not reported  
Supervisor: \* Greg Holmes  
Division Branch: Cleanup Cypress  
Assembly: 58  
Senate: 31  
Special Program: EPA - PASI  
Restricted Use: NO  
Site Mgmt Req: NONE SPECIFIED  
Funding: Not Applicable  
Latitude: 33.87553  
Longitude: -117.5647  
APN: NONE SPECIFIED  
Past Use: NONE SPECIFIED  
Potential COC: NONE SPECIFIED  
Confirmed COC: NONE SPECIFIED  
Potential Description: NONE SPECIFIED  
Alias Name: Space X, Inc.  
Alias Type: Alternate Name  
Alias Name: 60000205  
Alias Type: Envirostor ID Number

Completed Info:  
Completed Area Name: PROJECT WIDE  
Completed Sub Area Name: Not reported

Map ID  
Direction  
Distance  
Elevation

MAP FINDINGS

Site

Database(s)

EDR ID Number  
EPA ID Number

**SPACEX, INC. (Continued)**

**S107737394**

Completed Document Type: \* Discovery  
Completed Date: 06/13/2006  
Comments: EPA approved the report

Future Area Name: Not reported  
Future Sub Area Name: Not reported  
Future Document Type: Not reported  
Future Due Date: Not reported  
Schedule Area Name: Not reported  
Schedule Sub Area Name: Not reported  
Schedule Document Type: Not reported  
Schedule Due Date: Not reported  
Schedule Revised Date: Not reported

146  
ENE  
1/2-1  
0.805 mi.  
4252 ft.

**ALPONCO COMPANY**  
**120 E. HARRISON**  
**CORONA, CA 92879**

**ENVIROSTOR S118757082**  
**N/A**

**Relative:**  
**Lower**  
**Actual:**  
**597 ft.**

ENVIROSTOR:  
Name: ALPONCO COMPANY  
Address: 120 E. HARRISON  
City,State,Zip: CORONA, CA 92879  
Facility ID: 60000206  
Status: No Action Required  
Status Date: 01/03/2008  
Site Code: Not reported  
Site Type: Evaluation  
Site Type Detailed: Evaluation  
Acres: 1  
NPL: NO  
Regulatory Agencies: SMBRP, US EPA  
Lead Agency: SMBRP  
Program Manager: Not reported  
Supervisor: \* Greg Holmes  
Division Branch: Cleanup Cypress  
Assembly: 58  
Senate: 31  
Special Program: EPA - PASI  
Restricted Use: NO  
Site Mgmt Req: NONE SPECIFIED  
Funding: Not Applicable  
Latitude: 33.8841  
Longitude: -117.5647  
APN: NONE SPECIFIED  
Past Use: UNKNOWN  
Potential COC: Perchlorate  
Confirmed COC: Perchlorate  
Potential Description: NMA  
Alias Name: 60000206  
Alias Type: Envirostor ID Number

Completed Info:  
Completed Area Name: PROJECT WIDE  
Completed Sub Area Name: Not reported  
Completed Document Type: \* Discovery  
Completed Date: 06/13/2006



Map ID  
Direction  
Distance  
Elevation

MAP FINDINGS

Site

Database(s)

EDR ID Number  
EPA ID Number

**ALPONCO COMPANY (Continued)**

**S118757082**

Comments: EPA approved the report, determined "not a valid site".

Future Area Name: Not reported  
Future Sub Area Name: Not reported  
Future Document Type: Not reported  
Future Due Date: Not reported  
Schedule Area Name: Not reported  
Schedule Sub Area Name: Not reported  
Schedule Document Type: Not reported  
Schedule Due Date: Not reported  
Schedule Revised Date: Not reported

147  
ESE  
1/2-1  
0.946 mi.  
4993 ft.

**CORONA ANNEX (J09CA112000)**  
**CORONA ANNEX:5TH STREET AND HAMMER**  
**CORONA, CA 91720**

**RESPONSE**  
**ENVIROSTOR**  
**HIST Cal-Sites**

**S106800176**  
**N/A**

**Relative:**  
**Higher**

**RESPONSE:**

**Actual:**  
**680 ft.**

Name: CORONA ANNEX (J09CA112000)  
Address: CORONA ANNEX:EAST 6TH STREET AND SOUTH HOWARD STREET  
City,State,Zip: CORONA, CA 91720  
Facility ID: 33970001  
Site Type: State Response  
Site Type Detail: FUDS  
Acres: 713.66  
National Priorities List: NO  
Cleanup Oversight Agencies: SMBRP  
Lead Agency Description: DTSC - Site Cleanup Program  
Project Manager: Not reported  
Supervisor: Patrick Hsieh  
Division Branch: Cleanup Cypress  
Site Code: 400768  
Site Mgmt. Req.: NONE SPECIFIED  
Assembly: 58  
Senate: 31  
Special Program Status: Not reported  
Status: Inactive - Action Required  
Status Date: 08/15/2018  
Restricted Use: NO  
Funding: DERA  
Latitude: 33.87503  
Longitude: -117.5626  
APN: NONE SPECIFIED  
Past Use: RESEARCH - WEAPONS, INCINERATOR - MEDICAL, INCINERATOR - OTHER  
Potential COC : Explosives (UXO, MEC Munitions Debris (MD  
Confirmed COC: 30011-NO  
Potential Description: SOIL  
Alias Name: CORONA ANNEX  
Alias Type: Alternate Name  
Alias Name: FLEET ANALYSIS CENTER - NAVY  
Alias Type: Alternate Name  
Alias Name: NORCO FLEET ADMIN CENTER, CORONA  
Alias Type: Alternate Name  
Alias Name: 110033605971  
Alias Type: EPA (FRS #)  
Alias Name: P43079  
Alias Type: PCode

Map ID  
Direction  
Distance  
Elevation

MAP FINDINGS

Site

Database(s)

EDR ID Number  
EPA ID Number

**CORONA ANNEX (J09CA112000) (Continued)**

**S106800176**

Alias Name: 400768  
Alias Type: Project Code (Site Code)  
Alias Name: 33970001  
Alias Type: Envirostor ID Number

Completed Info:

Completed Area Name: PROJECT WIDE  
Completed Sub Area Name: Not reported  
Completed Document Type: Site Screening  
Completed Date: 05/02/2016  
Comments: Not reported

Completed Area Name: PROJECT WIDE  
Completed Sub Area Name: Not reported  
Completed Document Type: Removal Action Completion Report  
Completed Date: 08/29/1990  
Comments: RA: Removal of 20 tons of soil and installation of 3 groundwater monitoring wells.

Completed Area Name: PROJECT WIDE  
Completed Sub Area Name: Not reported  
Completed Document Type: Preliminary Assessment/Site Inspection Report (PA/SI)  
Completed Date: 08/12/2015  
Comments: Not reported

Future Area Name: Not reported  
Future Sub Area Name: Not reported  
Future Document Type: Not reported  
Future Due Date: Not reported  
Schedule Area Name: Not reported  
Schedule Sub Area Name: Not reported  
Schedule Document Type: Not reported  
Schedule Due Date: Not reported  
Schedule Revised Date: Not reported

ENVIROSTOR:

Name: CORONA ANNEX (J09CA112000)  
Address: CORONA ANNEX:EAST 6TH STREET AND SOUTH HOWARD STREET  
City,State,Zip: CORONA, CA 91720  
Facility ID: 33970001  
Status: Inactive - Action Required  
Status Date: 08/15/2018  
Site Code: 400768  
Site Type: State Response  
Site Type Detailed: FUDS  
Acres: 713.66  
NPL: NO  
Regulatory Agencies: SMBRP  
Lead Agency: SMBRP  
Program Manager: Not reported  
Supervisor: Patrick Hsieh  
Division Branch: Cleanup Cypress  
Assembly: 58  
Senate: 31  
Special Program: Not reported  
Restricted Use: NO  
Site Mgmt Req: NONE SPECIFIED

Map ID  
Direction  
Distance  
Elevation

MAP FINDINGS

Site

Database(s)

EDR ID Number  
EPA ID Number

**CORONA ANNEX (J09CA112000) (Continued)**

**S106800176**

Funding: DERA  
Latitude: 33.87503  
Longitude: -117.5626  
APN: NONE SPECIFIED  
Past Use: RESEARCH - WEAPONS, INCINERATOR - MEDICAL, INCINERATOR - OTHER  
Potential COC: Explosives (UXO, MEC Munitions Debris (MD  
Confirmed COC: 30011-NO  
Potential Description: SOIL  
Alias Name: CORONA ANNEX  
Alias Type: Alternate Name  
Alias Name: FLEET ANALYSIS CENTER - NAVY  
Alias Type: Alternate Name  
Alias Name: NORCO FLEET ADMIN CENTER, CORONA  
Alias Type: Alternate Name  
Alias Name: 110033605971  
Alias Type: EPA (FRS #)  
Alias Name: P43079  
Alias Type: PCode  
Alias Name: 400768  
Alias Type: Project Code (Site Code)  
Alias Name: 33970001  
Alias Type: Envirostor ID Number

Completed Info:

Completed Area Name: PROJECT WIDE  
Completed Sub Area Name: Not reported  
Completed Document Type: Site Screening  
Completed Date: 05/02/2016  
Comments: Not reported

Completed Area Name: PROJECT WIDE  
Completed Sub Area Name: Not reported  
Completed Document Type: Removal Action Completion Report  
Completed Date: 08/29/1990  
Comments: RA: Removal of 20 tons of soil and installation of 3 groundwater monitoring wells.

Completed Area Name: PROJECT WIDE  
Completed Sub Area Name: Not reported  
Completed Document Type: Preliminary Assessment/Site Inspection Report (PA/SI)  
Completed Date: 08/12/2015  
Comments: Not reported

Future Area Name: Not reported  
Future Sub Area Name: Not reported  
Future Document Type: Not reported  
Future Due Date: Not reported  
Schedule Area Name: Not reported  
Schedule Sub Area Name: Not reported  
Schedule Document Type: Not reported  
Schedule Due Date: Not reported  
Schedule Revised Date: Not reported

Calsite:

Name: CORONA ANNEX (J09CA112000)  
Address: CORONA ANNEX:5TH STREET AND HAMMER  
City: CORONA

Map ID  
Direction  
Distance  
Elevation

MAP FINDINGS

Site

Database(s)

EDR ID Number  
EPA ID Number

**CORONA ANNEX (J09CA112000) (Continued)**

**S106800176**

Region: GLENDALE  
Facility ID: 33970001  
Facility Type: OPEN  
Type: OPEN MILITARY BASE  
Branch: SO  
Branch Name: OMF-SOUTHERN CALIF  
File Name: Not reported  
State Senate District: 12211995  
Status: ANNUAL WORKPLAN (AWP) - ACTIVE SITE  
Status Name: ANNUAL WORKPLAN - ACTIVE SITE  
Lead Agency: DEPT OF TOXIC SUBSTANCES CONTROL  
NPL: Not Listed  
SIC Code: 97  
SIC Name: NATIONAL SECURITY/INTERNATIONAL AFFAIRS  
Access: Not reported  
Cortese: Not reported  
Hazardous Ranking Score: Not reported  
Date Site Hazard Ranked: Not reported  
Groundwater Contamination: Unknown  
Staff Member Responsible for Site: AGIMENO  
Supervisor Responsible for Site: Not reported  
Region Water Control Board: SA  
Region Water Control Board Name: SANTA ANA  
Lat/Long Direction: Not reported  
Lat/Long (dms): 0 0 0 / 0 0 0  
Lat/long Method: Not reported  
Lat/Long Description: Not reported  
State Assembly District Code: 71  
State Senate District Code: 37  
Facility ID: 33970001  
Activity: RA  
Activity Name: REMOVAL ACTION  
AWP Code: Not reported  
Proposed Budget: 0  
AWP Completion Date: 08291990  
Revised Due Date: Not reported  
Comments Date: 08291990  
Est Person-Yrs to complete: 0  
Estimated Size: Not reported  
Request to Delete Activity: Not reported  
Activity Status: AWP  
Definition of Status: ANNUAL WORKPLAN - ACTIVE SITE  
Liquids Removed (Gals): 0  
Liquids Treated (Gals): 0  
Action Included Capping: Not reported  
Well Decommissioned: Not reported  
Action Included Fencing: Not reported  
Removal Action Certification: Not reported  
Activity Comments: Not reported  
For Commercial Reuse: 0  
For Industrial Reuse: 0  
For Residential Reuse: 0  
Unknown Type: 0  
Alternate Address: 5TH ST & HAMMER AVE, SEAL BEACH ANNEX  
Alternate City,St,Zip: NORCO, CA 91760  
Alternate Address: CORONA ANNEX:5TH STREET AND HAMMER  
Alternate City,St,Zip: CORONA, CA 91720

Map ID  
 Direction  
 Distance  
 Elevation

MAP FINDINGS

Site

Database(s)

EDR ID Number  
 EPA ID Number

**CORONA ANNEX (J09CA112000) (Continued)**

**S106800176**

Alternate Address: NAVAL WEAPONS STATION, SEAL BEACH  
 Alternate City,St,Zip: Not reported  
 Background Info: Corona Naval Weapon Station, also know as Naval Warfare Assessment Station (NWS). The NWS site was once the site of a 700-acre luxury resort built in the city of North Corona in 1928. The Navy acquired the property in 1941 and the station now occupies approximately 250 acres. The Station operates telemetry missile launching stations and the Tactical Aircrew Training Systems which provide vital training to Fleet.  
 Comments Date: 05011986  
 Comments: This is the date the site was first listed AWP pursuant to  
 Comments Date: 05011986  
 Comments: Section 25356.  
 Comments Date: 08291990  
 Comments: RA: Removal of 20 tons of soil and installation of 3 groundwater  
 Comments Date: 08291990  
 Comments: monitoring wells.  
 ID Name: BEP DATABASE PCODE  
 ID Value: P43079  
 Alternate Name: FLEET ANALYSIS CENTER - NAVY  
 Alternate Name: CORONA ANNEX  
 Alternate Name: NORCO FLEET ADMIN CENTER, CORONA  
 Alternate Name: CORONA ANNEX (J09CA112000)  
 Alternate Name: Not reported  
 Special Programs Code: Not reported  
 Special Programs Name: Not reported

148  
 East  
 1/2-1  
 0.976 mi.  
 5153 ft.

**SUNKIST GROWERS/LEMON PRO**  
**310 JOY**  
**CORONA, CA 92660**

**ENVIROSTOR** **S105023403**  
**HIST CORTESE** **N/A**

**Relative:**  
**Lower**  
**Actual:**  
**609 ft.**

ENVIROSTOR:  
 Name: SUNKIST GROWERS/LEMON PRODUCTS DIVISIONS  
 Address: 310 NORTH JOY STREET  
 City,State,Zip: CORONA, CA 91720  
 Facility ID: 33010003  
 Status: Refer: Other Agency  
 Status Date: 04/01/1987  
 Site Code: Not reported  
 Site Type: Historical  
 Site Type Detailed: \* Historical  
 Acres: Not reported  
 NPL: NO  
 Regulatory Agencies: NONE SPECIFIED  
 Lead Agency: NONE SPECIFIED  
 Program Manager: Not reported  
 Supervisor: \* Mmonroy  
 Division Branch: Cleanup Cypress  
 Assembly: 58  
 Senate: 31  
 Special Program: Not reported  
 Restricted Use: NO  
 Site Mgmt Req: NONE SPECIFIED  
 Funding: Not reported  
 Latitude: 33.88208  
 Longitude: -117.5607

Map ID  
Direction  
Distance  
Elevation

MAP FINDINGS

Site

Database(s)

EDR ID Number  
EPA ID Number

**SUNKIST GROWERS/LEMON PRO (Continued)**

**S105023403**

APN: NONE SPECIFIED  
Past Use: NONE SPECIFIED  
Potential COC: \* CONTAMINATED SOIL Asbestos Containing Materials (ACM \* WASTE OIL & MIXED OIL Polychlorinated biphenyls (PCBs)  
Confirmed COC: NONE SPECIFIED  
Potential Description: NONE SPECIFIED  
Alias Name: 33010003  
Alias Type: Envirostor ID Number

Completed Info:

Completed Area Name: PROJECT WIDE  
Completed Sub Area Name: Not reported  
Completed Document Type: \* Discovery  
Completed Date: 01/25/1983  
Comments: FACILITY IDENTIFIED ID FROM RWQCB FILE SEARCH EFFLUENTS INCLUDE BOD,COD

Completed Area Name: PROJECT WIDE  
Completed Sub Area Name: Not reported  
Completed Document Type: Site Screening  
Completed Date: 11/21/1994  
Comments: CALSITES VALIDATION PROGRAM CONFIRMS NFA FOR DTSC.

Completed Area Name: PROJECT WIDE  
Completed Sub Area Name: Not reported  
Completed Document Type: Site Screening  
Completed Date: 04/01/1987  
Comments: SITE SCREENING DONE SPILL OF PCB CONTM OIL AND ASBESTOS WST DURING DEMOLITION OF BLDG. C-U OF SITE DONE BY CROSBY AND OVERTON W/ DHS AND COUNTY HEALTH DEPT OVERSIGHT

Future Area Name: Not reported  
Future Sub Area Name: Not reported  
Future Document Type: Not reported  
Future Due Date: Not reported  
Schedule Area Name: Not reported  
Schedule Sub Area Name: Not reported  
Schedule Document Type: Not reported  
Schedule Due Date: Not reported  
Schedule Revised Date: Not reported

HIST CORTESE:

edr\_fname: SUNKIST GROWERS/LEMON PRO  
edr\_fadd1: 310 JOY  
City,State,Zip: CORONA, CA 92660  
Region: CORTESE  
Facility County Code: 33  
Reg By: CALSI  
Reg Id: 33010003

Count: 3 records.

ORPHAN SUMMARY

City	EDR ID	Site Name	Site Address	Zip	Database(s)
CORONA	S106797642	WU PROPERTY, FIELDSTONE COMMUNITIES	SE CONER OF MONTOYA DR. AND TA	92882	ENVIROSTOR
CORONA	S105850465	SHELL	230 LINCOLN AVENUE	92882	LUST
CORONA	1008407668	EDISON/CORONA MGP	633 RAILROAD STREET	92882	EDR MGP

# GOVERNMENT RECORDS SEARCHED / DATA CURRENCY TRACKING

To maintain currency of the following federal and state databases, EDR contacts the appropriate governmental agency on a monthly or quarterly basis, as required.

**Number of Days to Update:** Provides confirmation that EDR is reporting records that have been updated within 90 days from the date the government agency made the information available to the public.

## **STANDARD ENVIRONMENTAL RECORDS**

### ***Lists of Federal NPL (Superfund) sites***

#### **NPL: National Priority List**

National Priorities List (Superfund). The NPL is a subset of CERCLIS and identifies over 1,200 sites for priority cleanup under the Superfund Program. NPL sites may encompass relatively large areas. As such, EDR provides polygon coverage for over 1,000 NPL site boundaries produced by EPA's Environmental Photographic Interpretation Center (EPIC) and regional EPA offices.

Date of Government Version: 09/19/2023	Source: EPA
Date Data Arrived at EDR: 10/03/2023	Telephone: N/A
Date Made Active in Reports: 10/19/2023	Last EDR Contact: 01/02/2024
Number of Days to Update: 16	Next Scheduled EDR Contact: 04/08/2024
	Data Release Frequency: Quarterly

#### **NPL Site Boundaries**

##### **Sources:**

EPA's Environmental Photographic Interpretation Center (EPIC)  
Telephone: 202-564-7333

EPA Region 1  
Telephone 617-918-1143

EPA Region 6  
Telephone: 214-655-6659

EPA Region 3  
Telephone 215-814-5418

EPA Region 7  
Telephone: 913-551-7247

EPA Region 4  
Telephone 404-562-8033

EPA Region 8  
Telephone: 303-312-6774

EPA Region 5  
Telephone 312-886-6686

EPA Region 9  
Telephone: 415-947-4246

EPA Region 10  
Telephone 206-553-8665

#### **Proposed NPL: Proposed National Priority List Sites**

A site that has been proposed for listing on the National Priorities List through the issuance of a proposed rule in the Federal Register. EPA then accepts public comments on the site, responds to the comments, and places on the NPL those sites that continue to meet the requirements for listing.

Date of Government Version: 09/19/2023	Source: EPA
Date Data Arrived at EDR: 10/03/2023	Telephone: N/A
Date Made Active in Reports: 10/19/2023	Last EDR Contact: 01/02/2024
Number of Days to Update: 16	Next Scheduled EDR Contact: 04/08/2024
	Data Release Frequency: Quarterly

#### **NPL LIENS: Federal Superfund Liens**

Federal Superfund Liens. Under the authority granted the USEPA by CERCLA of 1980, the USEPA has the authority to file liens against real property in order to recover remedial action expenditures or when the property owner received notification of potential liability. USEPA compiles a listing of filed notices of Superfund Liens.



# GOVERNMENT RECORDS SEARCHED / DATA CURRENCY TRACKING

Date of Government Version: 10/15/1991  
Date Data Arrived at EDR: 02/02/1994  
Date Made Active in Reports: 03/30/1994  
Number of Days to Update: 56

Source: EPA  
Telephone: 202-564-4267  
Last EDR Contact: 08/15/2011  
Next Scheduled EDR Contact: 11/28/2011  
Data Release Frequency: No Update Planned

## ***Lists of Federal Delisted NPL sites***

Delisted NPL: National Priority List Deletions

The National Oil and Hazardous Substances Pollution Contingency Plan (NCP) establishes the criteria that the EPA uses to delete sites from the NPL. In accordance with 40 CFR 300.425.(e), sites may be deleted from the NPL where no further response is appropriate.

Date of Government Version: 09/19/2023  
Date Data Arrived at EDR: 10/03/2023  
Date Made Active in Reports: 10/19/2023  
Number of Days to Update: 16

Source: EPA  
Telephone: N/A  
Last EDR Contact: 01/02/2024  
Next Scheduled EDR Contact: 04/08/2024  
Data Release Frequency: Quarterly

## ***Lists of Federal sites subject to CERCLA removals and CERCLA orders***

FEDERAL FACILITY: Federal Facility Site Information listing

A listing of National Priority List (NPL) and Base Realignment and Closure (BRAC) sites found in the Comprehensive Environmental Response, Compensation and Liability Information System (CERCLIS) Database where EPA Federal Facilities Restoration and Reuse Office is involved in cleanup activities.

Date of Government Version: 09/25/2023  
Date Data Arrived at EDR: 09/26/2023  
Date Made Active in Reports: 12/12/2023  
Number of Days to Update: 77

Source: Environmental Protection Agency  
Telephone: 703-603-8704  
Last EDR Contact: 12/20/2023  
Next Scheduled EDR Contact: 04/08/2024  
Data Release Frequency: Varies

SEMS: Superfund Enterprise Management System

SEMS (Superfund Enterprise Management System) tracks hazardous waste sites, potentially hazardous waste sites, and remedial activities performed in support of EPA's Superfund Program across the United States. The list was formerly known as CERCLIS, renamed to SEMS by the EPA in 2015. The list contains data on potentially hazardous waste sites that have been reported to the USEPA by states, municipalities, private companies and private persons, pursuant to Section 103 of the Comprehensive Environmental Response, Compensation, and Liability Act (CERCLA). This dataset also contains sites which are either proposed to or on the National Priorities List (NPL) and the sites which are in the screening and assessment phase for possible inclusion on the NPL.

Date of Government Version: 09/19/2023  
Date Data Arrived at EDR: 10/03/2023  
Date Made Active in Reports: 10/19/2023  
Number of Days to Update: 16

Source: EPA  
Telephone: 800-424-9346  
Last EDR Contact: 01/02/2024  
Next Scheduled EDR Contact: 04/22/2024  
Data Release Frequency: Quarterly

## ***Lists of Federal CERCLA sites with NFRAP***

SEMS-ARCHIVE: Superfund Enterprise Management System Archive

# GOVERNMENT RECORDS SEARCHED / DATA CURRENCY TRACKING

SEMS-ARCHIVE (Superfund Enterprise Management System Archive) tracks sites that have no further interest under the Federal Superfund Program based on available information. The list was formerly known as the CERCLIS-NFRAP, renamed to SEMS ARCHIVE by the EPA in 2015. EPA may perform a minimal level of assessment work at a site while it is archived if site conditions change and/or new information becomes available. Archived sites have been removed and archived from the inventory of SEMS sites. Archived status indicates that, to the best of EPA's knowledge, assessment at a site has been completed and that EPA has determined no further steps will be taken to list the site on the National Priorities List (NPL), unless information indicates this decision was not appropriate or other considerations require a recommendation for listing at a later time. The decision does not necessarily mean that there is no hazard associated with a given site; it only means that, based upon available information, the location is not judged to be potential NPL site.

Date of Government Version: 09/19/2023	Source: EPA
Date Data Arrived at EDR: 10/03/2023	Telephone: 800-424-9346
Date Made Active in Reports: 10/19/2023	Last EDR Contact: 01/02/2024
Number of Days to Update: 16	Next Scheduled EDR Contact: 04/22/2024
	Data Release Frequency: Quarterly

## ***Lists of Federal RCRA facilities undergoing Corrective Action***

CORRACTS: Corrective Action Report

CORRACTS identifies hazardous waste handlers with RCRA corrective action activity.

Date of Government Version: 12/04/2023	Source: EPA
Date Data Arrived at EDR: 12/06/2023	Telephone: 800-424-9346
Date Made Active in Reports: 12/12/2023	Last EDR Contact: 12/06/2023
Number of Days to Update: 6	Next Scheduled EDR Contact: 04/01/2024
	Data Release Frequency: Quarterly

## ***Lists of Federal RCRA TSD facilities***

RCRA-TSDF: RCRA - Treatment, Storage and Disposal

RCRAInfo is EPA's comprehensive information system, providing access to data supporting the Resource Conservation and Recovery Act (RCRA) of 1976 and the Hazardous and Solid Waste Amendments (HSWA) of 1984. The database includes selective information on sites which generate, transport, store, treat and/or dispose of hazardous waste as defined by the Resource Conservation and Recovery Act (RCRA). Transporters are individuals or entities that move hazardous waste from the generator offsite to a facility that can recycle, treat, store, or dispose of the waste. TSDFs treat, store, or dispose of the waste.

Date of Government Version: 12/04/2023	Source: Environmental Protection Agency
Date Data Arrived at EDR: 12/06/2023	Telephone: (415) 495-8895
Date Made Active in Reports: 12/12/2023	Last EDR Contact: 12/06/2023
Number of Days to Update: 6	Next Scheduled EDR Contact: 04/01/2024
	Data Release Frequency: Quarterly

## ***Lists of Federal RCRA generators***

RCRA-LQG: RCRA - Large Quantity Generators

RCRAInfo is EPA's comprehensive information system, providing access to data supporting the Resource Conservation and Recovery Act (RCRA) of 1976 and the Hazardous and Solid Waste Amendments (HSWA) of 1984. The database includes selective information on sites which generate, transport, store, treat and/or dispose of hazardous waste as defined by the Resource Conservation and Recovery Act (RCRA). Large quantity generators (LQGs) generate over 1,000 kilograms (kg) of hazardous waste, or over 1 kg of acutely hazardous waste per month.

Date of Government Version: 12/04/2023	Source: Environmental Protection Agency
Date Data Arrived at EDR: 12/06/2023	Telephone: (415) 495-8895
Date Made Active in Reports: 12/12/2023	Last EDR Contact: 12/06/2023
Number of Days to Update: 6	Next Scheduled EDR Contact: 04/01/2024
	Data Release Frequency: Quarterly

# GOVERNMENT RECORDS SEARCHED / DATA CURRENCY TRACKING

## RCRA-SQG: RCRA - Small Quantity Generators

RCRAInfo is EPA's comprehensive information system, providing access to data supporting the Resource Conservation and Recovery Act (RCRA) of 1976 and the Hazardous and Solid Waste Amendments (HSWA) of 1984. The database includes selective information on sites which generate, transport, store, treat and/or dispose of hazardous waste as defined by the Resource Conservation and Recovery Act (RCRA). Small quantity generators (SQGs) generate between 100 kg and 1,000 kg of hazardous waste per month.

Date of Government Version: 12/04/2023	Source: Environmental Protection Agency
Date Data Arrived at EDR: 12/06/2023	Telephone: (415) 495-8895
Date Made Active in Reports: 12/12/2023	Last EDR Contact: 12/06/2023
Number of Days to Update: 6	Next Scheduled EDR Contact: 04/01/2024
	Data Release Frequency: Quarterly

## RCRA-VSQG: RCRA - Very Small Quantity Generators (Formerly Conditionally Exempt Small Quantity Generators)

RCRAInfo is EPA's comprehensive information system, providing access to data supporting the Resource Conservation and Recovery Act (RCRA) of 1976 and the Hazardous and Solid Waste Amendments (HSWA) of 1984. The database includes selective information on sites which generate, transport, store, treat and/or dispose of hazardous waste as defined by the Resource Conservation and Recovery Act (RCRA). Very small quantity generators (VSQGs) generate less than 100 kg of hazardous waste, or less than 1 kg of acutely hazardous waste per month.

Date of Government Version: 12/04/2023	Source: Environmental Protection Agency
Date Data Arrived at EDR: 12/06/2023	Telephone: (415) 495-8895
Date Made Active in Reports: 12/12/2023	Last EDR Contact: 12/06/2023
Number of Days to Update: 6	Next Scheduled EDR Contact: 04/01/2024
	Data Release Frequency: Quarterly

## ***Federal institutional controls / engineering controls registries***

### LUCIS: Land Use Control Information System

LUCIS contains records of land use control information pertaining to the former Navy Base Realignment and Closure properties.

Date of Government Version: 08/03/2023	Source: Department of the Navy
Date Data Arrived at EDR: 08/07/2023	Telephone: 843-820-7326
Date Made Active in Reports: 10/10/2023	Last EDR Contact: 11/02/2023
Number of Days to Update: 64	Next Scheduled EDR Contact: 02/19/2024
	Data Release Frequency: Varies

### US ENG CONTROLS: Engineering Controls Sites List

A listing of sites with engineering controls in place. Engineering controls include various forms of caps, building foundations, liners, and treatment methods to create pathway elimination for regulated substances to enter environmental media or effect human health.

Date of Government Version: 08/21/2023	Source: Environmental Protection Agency
Date Data Arrived at EDR: 08/21/2023	Telephone: 703-603-0695
Date Made Active in Reports: 11/07/2023	Last EDR Contact: 11/17/2023
Number of Days to Update: 78	Next Scheduled EDR Contact: 03/04/2024
	Data Release Frequency: Varies

### US INST CONTROLS: Institutional Controls Sites List

A listing of sites with institutional controls in place. Institutional controls include administrative measures, such as groundwater use restrictions, construction restrictions, property use restrictions, and post remediation care requirements intended to prevent exposure to contaminants remaining on site. Deed restrictions are generally required as part of the institutional controls.

Date of Government Version: 08/21/2023	Source: Environmental Protection Agency
Date Data Arrived at EDR: 08/21/2023	Telephone: 703-603-0695
Date Made Active in Reports: 11/07/2023	Last EDR Contact: 11/17/2023
Number of Days to Update: 78	Next Scheduled EDR Contact: 03/04/2024
	Data Release Frequency: Varies

# GOVERNMENT RECORDS SEARCHED / DATA CURRENCY TRACKING

## ***Federal ERNS list***

ERNS: Emergency Response Notification System

Emergency Response Notification System. ERNS records and stores information on reported releases of oil and hazardous substances.

Date of Government Version: 09/18/2023

Source: National Response Center, United States Coast Guard

Date Data Arrived at EDR: 09/20/2023

Telephone: 202-267-2180

Date Made Active in Reports: 12/11/2023

Last EDR Contact: 12/13/2023

Number of Days to Update: 82

Next Scheduled EDR Contact: 04/01/2024

Data Release Frequency: Quarterly

## ***Lists of state- and tribal (Superfund) equivalent sites***

RESPONSE: State Response Sites

Identifies confirmed release sites where DTSC is involved in remediation, either in a lead or oversight capacity.

These confirmed release sites are generally high-priority and high potential risk.

Date of Government Version: 10/23/2023

Source: Department of Toxic Substances Control

Date Data Arrived at EDR: 10/24/2023

Telephone: 916-323-3400

Date Made Active in Reports: 01/11/2024

Last EDR Contact: 10/24/2023

Number of Days to Update: 79

Next Scheduled EDR Contact: 02/05/2024

Data Release Frequency: Quarterly

## ***Lists of state- and tribal hazardous waste facilities***

ENVIROSTOR: EnviroStor Database

The Department of Toxic Substances Control's (DTSC's) Site Mitigation and Brownfields Reuse Program's (SMBRP's) EnviroStor database identifies sites that have known contamination or sites for which there may be reasons to investigate further. The database includes the following site types: Federal Superfund sites (National Priorities List (NPL)); State Response, including Military Facilities and State Superfund; Voluntary Cleanup; and School sites. EnviroStor provides similar information to the information that was available in CalSites, and provides additional site information, including, but not limited to, identification of formerly-contaminated properties that have been released for reuse, properties where environmental deed restrictions have been recorded to prevent inappropriate land uses, and risk characterization information that is used to assess potential impacts to public health and the environment at contaminated sites.

Date of Government Version: 10/23/2023

Source: Department of Toxic Substances Control

Date Data Arrived at EDR: 10/24/2023

Telephone: 916-323-3400

Date Made Active in Reports: 01/11/2024

Last EDR Contact: 10/24/2023

Number of Days to Update: 79

Next Scheduled EDR Contact: 02/05/2024

Data Release Frequency: Quarterly

## ***Lists of state and tribal landfills and solid waste disposal facilities***

SWF/LF (SWIS): Solid Waste Information System

Active, Closed and Inactive Landfills. SWF/LF records typically contain an inventory of solid waste disposal facilities or landfills. These may be active or inactive facilities or open dumps that failed to meet RCRA Section 4004 criteria for solid waste landfills or disposal sites.

Date of Government Version: 08/07/2023

Source: Department of Resources Recycling and Recovery

Date Data Arrived at EDR: 08/08/2023

Telephone: 916-341-6320

Date Made Active in Reports: 10/26/2023

Last EDR Contact: 11/07/2023

Number of Days to Update: 79

Next Scheduled EDR Contact: 02/19/2024

Data Release Frequency: Quarterly

## ***Lists of state and tribal leaking storage tanks***

# GOVERNMENT RECORDS SEARCHED / DATA CURRENCY TRACKING

## LUST REG 6L: Leaking Underground Storage Tank Case Listing

For more current information, please refer to the State Water Resources Control Board's LUST database.

Date of Government Version: 09/09/2003	Source: California Regional Water Quality Control Board Lahontan Region (6)
Date Data Arrived at EDR: 09/10/2003	Telephone: 530-542-5572
Date Made Active in Reports: 10/07/2003	Last EDR Contact: 09/12/2011
Number of Days to Update: 27	Next Scheduled EDR Contact: 12/26/2011
	Data Release Frequency: No Update Planned

## LUST: Leaking Underground Fuel Tank Report (GEOTRACKER)

Leaking Underground Storage Tank (LUST) Sites included in GeoTracker. GeoTracker is the Water Boards data management system for sites that impact, or have the potential to impact, water quality in California, with emphasis on groundwater.

Date of Government Version: 09/05/2023	Source: State Water Resources Control Board
Date Data Arrived at EDR: 09/06/2023	Telephone: see region list
Date Made Active in Reports: 11/22/2023	Last EDR Contact: 12/05/2023
Number of Days to Update: 77	Next Scheduled EDR Contact: 03/18/2024
	Data Release Frequency: Quarterly

## LUST REG 9: Leaking Underground Storage Tank Report

Orange, Riverside, San Diego counties. For more current information, please refer to the State Water Resources Control Board's LUST database.

Date of Government Version: 03/01/2001	Source: California Regional Water Quality Control Board San Diego Region (9)
Date Data Arrived at EDR: 04/23/2001	Telephone: 858-637-5595
Date Made Active in Reports: 05/21/2001	Last EDR Contact: 09/26/2011
Number of Days to Update: 28	Next Scheduled EDR Contact: 01/09/2012
	Data Release Frequency: No Update Planned

## LUST REG 8: Leaking Underground Storage Tanks

California Regional Water Quality Control Board Santa Ana Region (8). For more current information, please refer to the State Water Resources Control Board's LUST database.

Date of Government Version: 02/14/2005	Source: California Regional Water Quality Control Board Santa Ana Region (8)
Date Data Arrived at EDR: 02/15/2005	Telephone: 909-782-4496
Date Made Active in Reports: 03/28/2005	Last EDR Contact: 08/15/2011
Number of Days to Update: 41	Next Scheduled EDR Contact: 11/28/2011
	Data Release Frequency: No Update Planned

## LUST REG 7: Leaking Underground Storage Tank Case Listing

Leaking Underground Storage Tank locations. Imperial, Riverside, San Diego, Santa Barbara counties.

Date of Government Version: 02/26/2004	Source: California Regional Water Quality Control Board Colorado River Basin Region (7)
Date Data Arrived at EDR: 02/26/2004	Telephone: 760-776-8943
Date Made Active in Reports: 03/24/2004	Last EDR Contact: 08/01/2011
Number of Days to Update: 27	Next Scheduled EDR Contact: 11/14/2011
	Data Release Frequency: No Update Planned

## LUST REG 5: Leaking Underground Storage Tank Database

Leaking Underground Storage Tank locations. Alameda, Alpine, Amador, Butte, Colusa, Contra Costa, Calveras, El Dorado, Fresno, Glenn, Kern, Kings, Lake, Lassen, Madera, Mariposa, Merced, Modoc, Napa, Nevada, Placer, Plumas, Sacramento, San Joaquin, Shasta, Solano, Stanislaus, Sutter, Tehama, Tulare, Tuolumne, Yolo, Yuba counties.

Date of Government Version: 07/01/2008	Source: California Regional Water Quality Control Board Central Valley Region (5)
Date Data Arrived at EDR: 07/22/2008	Telephone: 916-464-4834
Date Made Active in Reports: 07/31/2008	Last EDR Contact: 07/01/2011
Number of Days to Update: 9	Next Scheduled EDR Contact: 10/17/2011
	Data Release Frequency: No Update Planned

# GOVERNMENT RECORDS SEARCHED / DATA CURRENCY TRACKING

## LUST REG 4: Underground Storage Tank Leak List

Los Angeles, Ventura counties. For more current information, please refer to the State Water Resources Control Board's LUST database.

Date of Government Version: 09/07/2004	Source: California Regional Water Quality Control Board Los Angeles Region (4)
Date Data Arrived at EDR: 09/07/2004	Telephone: 213-576-6710
Date Made Active in Reports: 10/12/2004	Last EDR Contact: 09/06/2011
Number of Days to Update: 35	Next Scheduled EDR Contact: 12/19/2011
	Data Release Frequency: No Update Planned

## LUST REG 3: Leaking Underground Storage Tank Database

Leaking Underground Storage Tank locations. Monterey, San Benito, San Luis Obispo, Santa Barbara, Santa Cruz counties.

Date of Government Version: 05/19/2003	Source: California Regional Water Quality Control Board Central Coast Region (3)
Date Data Arrived at EDR: 05/19/2003	Telephone: 805-542-4786
Date Made Active in Reports: 06/02/2003	Last EDR Contact: 07/18/2011
Number of Days to Update: 14	Next Scheduled EDR Contact: 10/31/2011
	Data Release Frequency: No Update Planned

## LUST REG 2: Fuel Leak List

Leaking Underground Storage Tank locations. Alameda, Contra Costa, Marin, Napa, San Francisco, San Mateo, Santa Clara, Solano, Sonoma counties.

Date of Government Version: 09/30/2004	Source: California Regional Water Quality Control Board San Francisco Bay Region (2)
Date Data Arrived at EDR: 10/20/2004	Telephone: 510-622-2433
Date Made Active in Reports: 11/19/2004	Last EDR Contact: 09/19/2011
Number of Days to Update: 30	Next Scheduled EDR Contact: 01/02/2012
	Data Release Frequency: No Update Planned

## LUST REG 1: Active Toxic Site Investigation

Del Norte, Humboldt, Lake, Mendocino, Modoc, Siskiyou, Sonoma, Trinity counties. For more current information, please refer to the State Water Resources Control Board's LUST database.

Date of Government Version: 02/01/2001	Source: California Regional Water Quality Control Board North Coast (1)
Date Data Arrived at EDR: 02/28/2001	Telephone: 707-570-3769
Date Made Active in Reports: 03/29/2001	Last EDR Contact: 08/01/2011
Number of Days to Update: 29	Next Scheduled EDR Contact: 11/14/2011
	Data Release Frequency: No Update Planned

## LUST REG 6V: Leaking Underground Storage Tank Case Listing

Leaking Underground Storage Tank locations. Inyo, Kern, Los Angeles, Mono, San Bernardino counties.

Date of Government Version: 06/07/2005	Source: California Regional Water Quality Control Board Victorville Branch Office (6)
Date Data Arrived at EDR: 06/07/2005	Telephone: 760-241-7365
Date Made Active in Reports: 06/29/2005	Last EDR Contact: 09/12/2011
Number of Days to Update: 22	Next Scheduled EDR Contact: 12/26/2011
	Data Release Frequency: No Update Planned

## INDIAN LUST R6: Leaking Underground Storage Tanks on Indian Land

LUSTs on Indian land in New Mexico and Oklahoma.

Date of Government Version: 04/26/2023	Source: EPA Region 6
Date Data Arrived at EDR: 05/09/2023	Telephone: 214-665-6597
Date Made Active in Reports: 07/14/2023	Last EDR Contact: 01/17/2024
Number of Days to Update: 66	Next Scheduled EDR Contact: 04/29/2024
	Data Release Frequency: Varies

## INDIAN LUST R8: Leaking Underground Storage Tanks on Indian Land

LUSTs on Indian land in Colorado, Montana, North Dakota, South Dakota, Utah and Wyoming.

# GOVERNMENT RECORDS SEARCHED / DATA CURRENCY TRACKING

Date of Government Version: 04/19/2023  
Date Data Arrived at EDR: 05/09/2023  
Date Made Active in Reports: 07/14/2023  
Number of Days to Update: 66

Source: EPA Region 8  
Telephone: 303-312-6271  
Last EDR Contact: 01/17/2024  
Next Scheduled EDR Contact: 04/29/2024  
Data Release Frequency: Varies

INDIAN LUST R10: Leaking Underground Storage Tanks on Indian Land  
LUSTs on Indian land in Alaska, Idaho, Oregon and Washington.

Date of Government Version: 04/20/2023  
Date Data Arrived at EDR: 05/09/2023  
Date Made Active in Reports: 07/14/2023  
Number of Days to Update: 66

Source: EPA Region 10  
Telephone: 206-553-2857  
Last EDR Contact: 01/17/2024  
Next Scheduled EDR Contact: 04/29/2024  
Data Release Frequency: Varies

INDIAN LUST R7: Leaking Underground Storage Tanks on Indian Land  
LUSTs on Indian land in Iowa, Kansas, and Nebraska

Date of Government Version: 04/25/2023  
Date Data Arrived at EDR: 05/09/2023  
Date Made Active in Reports: 07/14/2023  
Number of Days to Update: 66

Source: EPA Region 7  
Telephone: 913-551-7003  
Last EDR Contact: 01/17/2024  
Next Scheduled EDR Contact: 04/29/2024  
Data Release Frequency: Varies

INDIAN LUST R1: Leaking Underground Storage Tanks on Indian Land  
A listing of leaking underground storage tank locations on Indian Land.

Date of Government Version: 04/20/2023  
Date Data Arrived at EDR: 05/09/2023  
Date Made Active in Reports: 07/14/2023  
Number of Days to Update: 66

Source: EPA Region 1  
Telephone: 617-918-1313  
Last EDR Contact: 01/17/2024  
Next Scheduled EDR Contact: 04/29/2024  
Data Release Frequency: Varies

INDIAN LUST R5: Leaking Underground Storage Tanks on Indian Land  
Leaking underground storage tanks located on Indian Land in Michigan, Minnesota and Wisconsin.

Date of Government Version: 04/14/2023  
Date Data Arrived at EDR: 05/09/2023  
Date Made Active in Reports: 07/14/2023  
Number of Days to Update: 66

Source: EPA, Region 5  
Telephone: 312-886-7439  
Last EDR Contact: 01/17/2024  
Next Scheduled EDR Contact: 04/29/2024  
Data Release Frequency: Varies

INDIAN LUST R9: Leaking Underground Storage Tanks on Indian Land  
LUSTs on Indian land in Arizona, California, New Mexico and Nevada

Date of Government Version: 04/19/2023  
Date Data Arrived at EDR: 05/09/2023  
Date Made Active in Reports: 07/14/2023  
Number of Days to Update: 66

Source: Environmental Protection Agency  
Telephone: 415-972-3372  
Last EDR Contact: 01/17/2024  
Next Scheduled EDR Contact: 04/29/2024  
Data Release Frequency: Varies

INDIAN LUST R4: Leaking Underground Storage Tanks on Indian Land  
LUSTs on Indian land in Florida, Mississippi and North Carolina.

Date of Government Version: 04/20/2023  
Date Data Arrived at EDR: 05/09/2023  
Date Made Active in Reports: 07/14/2023  
Number of Days to Update: 66

Source: EPA Region 4  
Telephone: 404-562-8677  
Last EDR Contact: 01/17/2024  
Next Scheduled EDR Contact: 04/29/2024  
Data Release Frequency: Varies

# GOVERNMENT RECORDS SEARCHED / DATA CURRENCY TRACKING

## CPS-SLIC: Statewide SLIC Cases (GEOTRACKER)

Cleanup Program Sites (CPS; also known as Site Cleanups [SC] and formerly known as Spills, Leaks, Investigations, and Cleanups [SLIC] sites) included in GeoTracker. GeoTracker is the Water Boards data management system for sites that impact, or have the potential to impact, water quality in California, with emphasis on groundwater.

Date of Government Version: 09/05/2023	Source: State Water Resources Control Board
Date Data Arrived at EDR: 09/06/2023	Telephone: 866-480-1028
Date Made Active in Reports: 11/28/2023	Last EDR Contact: 12/05/2023
Number of Days to Update: 83	Next Scheduled EDR Contact: 03/18/2024
	Data Release Frequency: Varies

## SLIC REG 1: Active Toxic Site Investigations

The SLIC (Spills, Leaks, Investigations and Cleanup) program is designed to protect and restore water quality from spills, leaks, and similar discharges.

Date of Government Version: 04/03/2003	Source: California Regional Water Quality Control Board, North Coast Region (1)
Date Data Arrived at EDR: 04/07/2003	Telephone: 707-576-2220
Date Made Active in Reports: 04/25/2003	Last EDR Contact: 08/01/2011
Number of Days to Update: 18	Next Scheduled EDR Contact: 11/14/2011
	Data Release Frequency: No Update Planned

## SLIC REG 2: Spills, Leaks, Investigation & Cleanup Cost Recovery Listing

The SLIC (Spills, Leaks, Investigations and Cleanup) program is designed to protect and restore water quality from spills, leaks, and similar discharges.

Date of Government Version: 09/30/2004	Source: Regional Water Quality Control Board San Francisco Bay Region (2)
Date Data Arrived at EDR: 10/20/2004	Telephone: 510-286-0457
Date Made Active in Reports: 11/19/2004	Last EDR Contact: 09/19/2011
Number of Days to Update: 30	Next Scheduled EDR Contact: 01/02/2012
	Data Release Frequency: No Update Planned

## SLIC REG 3: Spills, Leaks, Investigation & Cleanup Cost Recovery Listing

The SLIC (Spills, Leaks, Investigations and Cleanup) program is designed to protect and restore water quality from spills, leaks, and similar discharges.

Date of Government Version: 05/18/2006	Source: California Regional Water Quality Control Board Central Coast Region (3)
Date Data Arrived at EDR: 05/18/2006	Telephone: 805-549-3147
Date Made Active in Reports: 06/15/2006	Last EDR Contact: 07/18/2011
Number of Days to Update: 28	Next Scheduled EDR Contact: 10/31/2011
	Data Release Frequency: No Update Planned

## SLIC REG 4: Spills, Leaks, Investigation & Cleanup Cost Recovery Listing

The SLIC (Spills, Leaks, Investigations and Cleanup) program is designed to protect and restore water quality from spills, leaks, and similar discharges.

Date of Government Version: 11/17/2004	Source: Region Water Quality Control Board Los Angeles Region (4)
Date Data Arrived at EDR: 11/18/2004	Telephone: 213-576-6600
Date Made Active in Reports: 01/04/2005	Last EDR Contact: 07/01/2011
Number of Days to Update: 47	Next Scheduled EDR Contact: 10/17/2011
	Data Release Frequency: No Update Planned

## SLIC REG 5: Spills, Leaks, Investigation & Cleanup Cost Recovery Listing

The SLIC (Spills, Leaks, Investigations and Cleanup) program is designed to protect and restore water quality from spills, leaks, and similar discharges.

Date of Government Version: 04/01/2005	Source: Regional Water Quality Control Board Central Valley Region (5)
Date Data Arrived at EDR: 04/05/2005	Telephone: 916-464-3291
Date Made Active in Reports: 04/21/2005	Last EDR Contact: 09/12/2011
Number of Days to Update: 16	Next Scheduled EDR Contact: 12/26/2011
	Data Release Frequency: No Update Planned



# GOVERNMENT RECORDS SEARCHED / DATA CURRENCY TRACKING

## SLIC REG 6V: Spills, Leaks, Investigation & Cleanup Cost Recovery Listing

The SLIC (Spills, Leaks, Investigations and Cleanup) program is designed to protect and restore water quality from spills, leaks, and similar discharges.

Date of Government Version: 05/24/2005  
Date Data Arrived at EDR: 05/25/2005  
Date Made Active in Reports: 06/16/2005  
Number of Days to Update: 22

Source: Regional Water Quality Control Board, Victorville Branch  
Telephone: 619-241-6583  
Last EDR Contact: 08/15/2011  
Next Scheduled EDR Contact: 11/28/2011  
Data Release Frequency: No Update Planned

## SLIC REG 6L: SLIC Sites

The SLIC (Spills, Leaks, Investigations and Cleanup) program is designed to protect and restore water quality from spills, leaks, and similar discharges.

Date of Government Version: 09/07/2004  
Date Data Arrived at EDR: 09/07/2004  
Date Made Active in Reports: 10/12/2004  
Number of Days to Update: 35

Source: California Regional Water Quality Control Board, Lahontan Region  
Telephone: 530-542-5574  
Last EDR Contact: 08/15/2011  
Next Scheduled EDR Contact: 11/28/2011  
Data Release Frequency: No Update Planned

## SLIC REG 7: SLIC List

The SLIC (Spills, Leaks, Investigations and Cleanup) program is designed to protect and restore water quality from spills, leaks, and similar discharges.

Date of Government Version: 11/24/2004  
Date Data Arrived at EDR: 11/29/2004  
Date Made Active in Reports: 01/04/2005  
Number of Days to Update: 36

Source: California Regional Quality Control Board, Colorado River Basin Region  
Telephone: 760-346-7491  
Last EDR Contact: 08/01/2011  
Next Scheduled EDR Contact: 11/14/2011  
Data Release Frequency: No Update Planned

## SLIC REG 8: Spills, Leaks, Investigation & Cleanup Cost Recovery Listing

The SLIC (Spills, Leaks, Investigations and Cleanup) program is designed to protect and restore water quality from spills, leaks, and similar discharges.

Date of Government Version: 04/03/2008  
Date Data Arrived at EDR: 04/03/2008  
Date Made Active in Reports: 04/14/2008  
Number of Days to Update: 11

Source: California Region Water Quality Control Board Santa Ana Region (8)  
Telephone: 951-782-3298  
Last EDR Contact: 09/12/2011  
Next Scheduled EDR Contact: 12/26/2011  
Data Release Frequency: No Update Planned

## SLIC REG 9: Spills, Leaks, Investigation & Cleanup Cost Recovery Listing

The SLIC (Spills, Leaks, Investigations and Cleanup) program is designed to protect and restore water quality from spills, leaks, and similar discharges.

Date of Government Version: 09/10/2007  
Date Data Arrived at EDR: 09/11/2007  
Date Made Active in Reports: 09/28/2007  
Number of Days to Update: 17

Source: California Regional Water Quality Control Board San Diego Region (9)  
Telephone: 858-467-2980  
Last EDR Contact: 08/08/2011  
Next Scheduled EDR Contact: 11/21/2011  
Data Release Frequency: No Update Planned

## ***Lists of state and tribal registered storage tanks***

### FEMA UST: Underground Storage Tank Listing

A listing of all FEMA owned underground storage tanks.

Date of Government Version: 03/08/2023  
Date Data Arrived at EDR: 03/09/2023  
Date Made Active in Reports: 05/30/2023  
Number of Days to Update: 82

Source: FEMA  
Telephone: 202-646-5797  
Last EDR Contact: 01/11/2024  
Next Scheduled EDR Contact: 04/15/2024  
Data Release Frequency: Varies

# GOVERNMENT RECORDS SEARCHED / DATA CURRENCY TRACKING

## UST: Active UST Facilities

Active UST facilities gathered from the local regulatory agencies

Date of Government Version: 09/05/2023	Source: SWRCB
Date Data Arrived at EDR: 09/06/2023	Telephone: 916-341-5851
Date Made Active in Reports: 11/28/2023	Last EDR Contact: 12/05/2023
Number of Days to Update: 83	Next Scheduled EDR Contact: 03/18/2024
	Data Release Frequency: Semi-Annually

## UST CLOSURE: Proposed Closure of Underground Storage Tank (UST) Cases

UST cases that are being considered for closure by either the State Water Resources Control Board or the Executive Director have been posted for a 60-day public comment period. UST Case Closures being proposed for consideration by the State Water Resources Control Board. These are primarily UST cases that meet closure criteria under the decisional framework in State Water Board Resolution No. 92-49 and other Board orders. UST Case Closures proposed for consideration by the Executive Director pursuant to State Water Board Resolution No. 2012-0061. These are cases that meet the criteria of the Low-Threat UST Case Closure Policy. UST Case Closure Review Denials and Approved Orders.

Date of Government Version: 08/10/2023	Source: State Water Resources Control Board
Date Data Arrived at EDR: 09/06/2023	Telephone: 916-327-7844
Date Made Active in Reports: 11/28/2023	Last EDR Contact: 11/30/2023
Number of Days to Update: 83	Next Scheduled EDR Contact: 03/18/2024
	Data Release Frequency: Varies

## MILITARY UST SITES: Military UST Sites (GEOTRACKER)

Military ust sites

Date of Government Version: 09/05/2023	Source: State Water Resources Control Board
Date Data Arrived at EDR: 09/06/2023	Telephone: 866-480-1028
Date Made Active in Reports: 11/27/2023	Last EDR Contact: 12/05/2023
Number of Days to Update: 82	Next Scheduled EDR Contact: 03/18/2024
	Data Release Frequency: Varies

## AST: Aboveground Petroleum Storage Tank Facilities

A listing of aboveground storage tank petroleum storage tank locations.

Date of Government Version: 07/06/2016	Source: California Environmental Protection Agency
Date Data Arrived at EDR: 07/12/2016	Telephone: 916-327-5092
Date Made Active in Reports: 09/19/2016	Last EDR Contact: 12/05/2023
Number of Days to Update: 69	Next Scheduled EDR Contact: 03/25/2024
	Data Release Frequency: Varies

## INDIAN UST R5: Underground Storage Tanks on Indian Land

The Indian Underground Storage Tank (UST) database provides information about underground storage tanks on Indian land in EPA Region 5 (Michigan, Minnesota and Wisconsin and Tribal Nations).

Date of Government Version: 04/14/2023	Source: EPA Region 5
Date Data Arrived at EDR: 05/09/2023	Telephone: 312-886-6136
Date Made Active in Reports: 07/14/2023	Last EDR Contact: 01/17/2024
Number of Days to Update: 66	Next Scheduled EDR Contact: 04/29/2024
	Data Release Frequency: Varies

## INDIAN UST R6: Underground Storage Tanks on Indian Land

The Indian Underground Storage Tank (UST) database provides information about underground storage tanks on Indian land in EPA Region 6 (Louisiana, Arkansas, Oklahoma, New Mexico, Texas and 65 Tribes).

Date of Government Version: 04/26/2023	Source: EPA Region 6
Date Data Arrived at EDR: 05/09/2023	Telephone: 214-665-7591
Date Made Active in Reports: 07/14/2023	Last EDR Contact: 01/17/2024
Number of Days to Update: 66	Next Scheduled EDR Contact: 04/29/2024
	Data Release Frequency: Varies

# GOVERNMENT RECORDS SEARCHED / DATA CURRENCY TRACKING

## INDIAN UST R4: Underground Storage Tanks on Indian Land

The Indian Underground Storage Tank (UST) database provides information about underground storage tanks on Indian land in EPA Region 4 (Alabama, Florida, Georgia, Kentucky, Mississippi, North Carolina, South Carolina, Tennessee and Tribal Nations)

Date of Government Version: 04/20/2023	Source: EPA Region 4
Date Data Arrived at EDR: 05/09/2023	Telephone: 404-562-9424
Date Made Active in Reports: 07/14/2023	Last EDR Contact: 01/17/2024
Number of Days to Update: 66	Next Scheduled EDR Contact: 04/29/2024
	Data Release Frequency: Varies

## INDIAN UST R10: Underground Storage Tanks on Indian Land

The Indian Underground Storage Tank (UST) database provides information about underground storage tanks on Indian land in EPA Region 10 (Alaska, Idaho, Oregon, Washington, and Tribal Nations).

Date of Government Version: 04/20/2023	Source: EPA Region 10
Date Data Arrived at EDR: 05/09/2023	Telephone: 206-553-2857
Date Made Active in Reports: 07/14/2023	Last EDR Contact: 01/17/2024
Number of Days to Update: 66	Next Scheduled EDR Contact: 04/29/2024
	Data Release Frequency: Varies

## INDIAN UST R9: Underground Storage Tanks on Indian Land

The Indian Underground Storage Tank (UST) database provides information about underground storage tanks on Indian land in EPA Region 9 (Arizona, California, Hawaii, Nevada, the Pacific Islands, and Tribal Nations).

Date of Government Version: 04/19/2023	Source: EPA Region 9
Date Data Arrived at EDR: 05/09/2023	Telephone: 415-972-3368
Date Made Active in Reports: 07/14/2023	Last EDR Contact: 01/17/2024
Number of Days to Update: 66	Next Scheduled EDR Contact: 04/29/2024
	Data Release Frequency: Varies

## INDIAN UST R8: Underground Storage Tanks on Indian Land

The Indian Underground Storage Tank (UST) database provides information about underground storage tanks on Indian land in EPA Region 8 (Colorado, Montana, North Dakota, South Dakota, Utah, Wyoming and 27 Tribal Nations).

Date of Government Version: 04/20/2023	Source: EPA Region 8
Date Data Arrived at EDR: 05/09/2023	Telephone: 303-312-6137
Date Made Active in Reports: 07/14/2023	Last EDR Contact: 01/17/2024
Number of Days to Update: 66	Next Scheduled EDR Contact: 04/29/2024
	Data Release Frequency: Varies

## INDIAN UST R7: Underground Storage Tanks on Indian Land

The Indian Underground Storage Tank (UST) database provides information about underground storage tanks on Indian land in EPA Region 7 (Iowa, Kansas, Missouri, Nebraska, and 9 Tribal Nations).

Date of Government Version: 04/25/2023	Source: EPA Region 7
Date Data Arrived at EDR: 05/09/2023	Telephone: 913-551-7003
Date Made Active in Reports: 07/14/2023	Last EDR Contact: 01/17/2024
Number of Days to Update: 66	Next Scheduled EDR Contact: 04/29/2024
	Data Release Frequency: Varies

## INDIAN UST R1: Underground Storage Tanks on Indian Land

The Indian Underground Storage Tank (UST) database provides information about underground storage tanks on Indian land in EPA Region 1 (Connecticut, Maine, Massachusetts, New Hampshire, Rhode Island, Vermont and ten Tribal Nations).

Date of Government Version: 04/20/2023	Source: EPA, Region 1
Date Data Arrived at EDR: 05/09/2023	Telephone: 617-918-1313
Date Made Active in Reports: 07/14/2023	Last EDR Contact: 01/17/2024
Number of Days to Update: 66	Next Scheduled EDR Contact: 04/29/2024
	Data Release Frequency: Varies

# GOVERNMENT RECORDS SEARCHED / DATA CURRENCY TRACKING

## ***Lists of state and tribal voluntary cleanup sites***

### VCP: Voluntary Cleanup Program Properties

Contains low threat level properties with either confirmed or unconfirmed releases and the project proponents have request that DTSC oversee investigation and/or cleanup activities and have agreed to provide coverage for DTSC's costs.

Date of Government Version: 10/23/2023	Source: Department of Toxic Substances Control
Date Data Arrived at EDR: 10/24/2023	Telephone: 916-323-3400
Date Made Active in Reports: 01/11/2024	Last EDR Contact: 10/24/2023
Number of Days to Update: 79	Next Scheduled EDR Contact: 02/05/2024
	Data Release Frequency: Quarterly

### INDIAN VCP R7: Voluntary Cleanup Priority Listing

A listing of voluntary cleanup priority sites located on Indian Land located in Region 7.

Date of Government Version: 03/20/2008	Source: EPA, Region 7
Date Data Arrived at EDR: 04/22/2008	Telephone: 913-551-7365
Date Made Active in Reports: 05/19/2008	Last EDR Contact: 07/08/2021
Number of Days to Update: 27	Next Scheduled EDR Contact: 07/20/2009
	Data Release Frequency: Varies

### INDIAN VCP R1: Voluntary Cleanup Priority Listing

A listing of voluntary cleanup priority sites located on Indian Land located in Region 1.

Date of Government Version: 07/27/2015	Source: EPA, Region 1
Date Data Arrived at EDR: 09/29/2015	Telephone: 617-918-1102
Date Made Active in Reports: 02/18/2016	Last EDR Contact: 12/12/2023
Number of Days to Update: 142	Next Scheduled EDR Contact: 04/01/2024
	Data Release Frequency: Varies

## ***Lists of state and tribal brownfield sites***

### BROWNFIELDS: Considered Brownfields Sites Listing

A listing of sites the SWRCB considers to be Brownfields since these are sites have come to them through the MOA Process.

Date of Government Version: 09/19/2023	Source: State Water Resources Control Board
Date Data Arrived at EDR: 09/20/2023	Telephone: 916-323-7905
Date Made Active in Reports: 12/08/2023	Last EDR Contact: 12/13/2023
Number of Days to Update: 79	Next Scheduled EDR Contact: 04/01/2024
	Data Release Frequency: Quarterly

## **ADDITIONAL ENVIRONMENTAL RECORDS**

### ***Local Brownfield lists***

#### US BROWNFIELDS: A Listing of Brownfields Sites

Brownfields are real property, the expansion, redevelopment, or reuse of which may be complicated by the presence or potential presence of a hazardous substance, pollutant, or contaminant. Cleaning up and reinvesting in these properties takes development pressures off of undeveloped, open land, and both improves and protects the environment. Assessment, Cleanup and Redevelopment Exchange System (ACRES) stores information reported by EPA Brownfields grant recipients on brownfields properties assessed or cleaned up with grant funding as well as information on Targeted Brownfields Assessments performed by EPA Regions. A listing of ACRES Brownfield sites is obtained from Cleanups in My Community. Cleanups in My Community provides information on Brownfields properties for which information is reported back to EPA, as well as areas served by Brownfields grant programs.

Date of Government Version: 08/15/2023	Source: Environmental Protection Agency
Date Data Arrived at EDR: 08/30/2023	Telephone: 202-566-2777
Date Made Active in Reports: 12/01/2023	Last EDR Contact: 12/14/2023
Number of Days to Update: 93	Next Scheduled EDR Contact: 03/25/2024
	Data Release Frequency: Semi-Annually

# GOVERNMENT RECORDS SEARCHED / DATA CURRENCY TRACKING

## Local Lists of Landfill / Solid Waste Disposal Sites

### WMUDS/SWAT: Waste Management Unit Database

Waste Management Unit Database System. WMUDS is used by the State Water Resources Control Board staff and the Regional Water Quality Control Boards for program tracking and inventory of waste management units. WMUDS is composed of the following databases: Facility Information, Scheduled Inspections Information, Waste Management Unit Information, SWAT Program Information, SWAT Report Summary Information, SWAT Report Summary Data, Chapter 15 (formerly Subchapter 15) Information, Chapter 15 Monitoring Parameters, TPCA Program Information, RCRA Program Information, Closure Information, and Interested Parties Information.

Date of Government Version: 04/01/2000	Source: State Water Resources Control Board
Date Data Arrived at EDR: 04/10/2000	Telephone: 916-227-4448
Date Made Active in Reports: 05/10/2000	Last EDR Contact: 10/20/2023
Number of Days to Update: 30	Next Scheduled EDR Contact: 02/05/2024
	Data Release Frequency: No Update Planned

### SWRCY: Recycler Database

A listing of recycling facilities in California.

Date of Government Version: 09/05/2023	Source: Department of Conservation
Date Data Arrived at EDR: 09/06/2023	Telephone: 916-323-3836
Date Made Active in Reports: 11/28/2023	Last EDR Contact: 11/29/2023
Number of Days to Update: 83	Next Scheduled EDR Contact: 03/18/2024
	Data Release Frequency: Quarterly

### HAULERS: Registered Waste Tire Haulers Listing

A listing of registered waste tire haulers.

Date of Government Version: 11/16/2022	Source: Integrated Waste Management Board
Date Data Arrived at EDR: 11/22/2022	Telephone: 916-341-6422
Date Made Active in Reports: 02/13/2023	Last EDR Contact: 12/26/2023
Number of Days to Update: 83	Next Scheduled EDR Contact: 02/19/2024
	Data Release Frequency: Varies

### INDIAN ODI: Report on the Status of Open Dumps on Indian Lands

Location of open dumps on Indian land.

Date of Government Version: 12/31/1998	Source: Environmental Protection Agency
Date Data Arrived at EDR: 12/03/2007	Telephone: 703-308-8245
Date Made Active in Reports: 01/24/2008	Last EDR Contact: 10/23/2023
Number of Days to Update: 52	Next Scheduled EDR Contact: 02/05/2024
	Data Release Frequency: Varies

### DEBRIS REGION 9: Torres Martinez Reservation Illegal Dump Site Locations

A listing of illegal dump sites location on the Torres Martinez Indian Reservation located in eastern Riverside County and northern Imperial County, California.

Date of Government Version: 01/12/2009	Source: EPA, Region 9
Date Data Arrived at EDR: 05/07/2009	Telephone: 415-947-4219
Date Made Active in Reports: 09/21/2009	Last EDR Contact: 01/11/2024
Number of Days to Update: 137	Next Scheduled EDR Contact: 04/29/2024
	Data Release Frequency: No Update Planned

### ODI: Open Dump Inventory

An open dump is defined as a disposal facility that does not comply with one or more of the Part 257 or Part 258 Subtitle D Criteria.

Date of Government Version: 06/30/1985	Source: Environmental Protection Agency
Date Data Arrived at EDR: 08/09/2004	Telephone: 800-424-9346
Date Made Active in Reports: 09/17/2004	Last EDR Contact: 06/09/2004
Number of Days to Update: 39	Next Scheduled EDR Contact: N/A
	Data Release Frequency: No Update Planned

# GOVERNMENT RECORDS SEARCHED / DATA CURRENCY TRACKING

## IHS OPEN DUMPS: Open Dumps on Indian Land

A listing of all open dumps located on Indian Land in the United States.

Date of Government Version: 04/01/2014	Source: Department of Health & Human Services, Indian Health Service
Date Data Arrived at EDR: 08/06/2014	Telephone: 301-443-1452
Date Made Active in Reports: 01/29/2015	Last EDR Contact: 10/28/2023
Number of Days to Update: 176	Next Scheduled EDR Contact: 02/05/2024
	Data Release Frequency: Varies

## Local Lists of Hazardous waste / Contaminated Sites

### US HIST CDL: National Clandestine Laboratory Register

A listing of clandestine drug lab locations that have been removed from the DEAs National Clandestine Laboratory Register.

Date of Government Version: 08/21/2023	Source: Drug Enforcement Administration
Date Data Arrived at EDR: 08/21/2023	Telephone: 202-307-1000
Date Made Active in Reports: 11/07/2023	Last EDR Contact: 11/17/2023
Number of Days to Update: 78	Next Scheduled EDR Contact: 03/04/2024
	Data Release Frequency: No Update Planned

### HIST CAL-SITES: Calsites Database

The Calsites database contains potential or confirmed hazardous substance release properties. In 1996, California EPA reevaluated and significantly reduced the number of sites in the Calsites database. No longer updated by the state agency. It has been replaced by ENVIROSTOR.

Date of Government Version: 08/08/2005	Source: Department of Toxic Substance Control
Date Data Arrived at EDR: 08/03/2006	Telephone: 916-323-3400
Date Made Active in Reports: 08/24/2006	Last EDR Contact: 02/23/2009
Number of Days to Update: 21	Next Scheduled EDR Contact: 05/25/2009
	Data Release Frequency: No Update Planned

### SCH: School Property Evaluation Program

This category contains proposed and existing school sites that are being evaluated by DTSC for possible hazardous materials contamination. In some cases, these properties may be listed in the CalSites category depending on the level of threat to public health and safety or the environment they pose.

Date of Government Version: 10/23/2023	Source: Department of Toxic Substances Control
Date Data Arrived at EDR: 10/24/2023	Telephone: 916-323-3400
Date Made Active in Reports: 01/11/2024	Last EDR Contact: 10/24/2023
Number of Days to Update: 79	Next Scheduled EDR Contact: 02/05/2024
	Data Release Frequency: Quarterly

### CDL: Clandestine Drug Labs

A listing of drug lab locations. Listing of a location in this database does not indicate that any illegal drug lab materials were or were not present there, and does not constitute a determination that the location either requires or does not require additional cleanup work.

Date of Government Version: 12/31/2021	Source: Department of Toxic Substances Control
Date Data Arrived at EDR: 09/28/2023	Telephone: 916-255-6504
Date Made Active in Reports: 12/18/2023	Last EDR Contact: 10/25/2023
Number of Days to Update: 81	Next Scheduled EDR Contact: 02/12/2024
	Data Release Frequency: Varies

### CERS HAZ WASTE: California Environmental Reporting System Hazardous Waste

List of sites in the California Environmental Protection Agency (CalEPA) Regulated Site Portal which fall under the Hazardous Chemical Management, Hazardous Waste Onsite Treatment, Household Hazardous Waste Collection, Hazardous Waste Generator, and RCRA LQ HW Generator programs.

# GOVERNMENT RECORDS SEARCHED / DATA CURRENCY TRACKING

Date of Government Version: 10/16/2023  
Date Data Arrived at EDR: 10/17/2023  
Date Made Active in Reports: 01/09/2024  
Number of Days to Update: 84

Source: CalEPA  
Telephone: 916-323-2514  
Last EDR Contact: 01/16/2024  
Next Scheduled EDR Contact: 04/29/2024  
Data Release Frequency: Quarterly

## TOXIC PITS: Toxic Pits Cleanup Act Sites

Toxic PITS Cleanup Act Sites. TOXIC PITS identifies sites suspected of containing hazardous substances where cleanup has not yet been completed.

Date of Government Version: 07/01/1995  
Date Data Arrived at EDR: 08/30/1995  
Date Made Active in Reports: 09/26/1995  
Number of Days to Update: 27

Source: State Water Resources Control Board  
Telephone: 916-227-4364  
Last EDR Contact: 01/26/2009  
Next Scheduled EDR Contact: 04/27/2009  
Data Release Frequency: No Update Planned

## US CDL: Clandestine Drug Labs

A listing of clandestine drug lab locations. The U.S. Department of Justice ("the Department") provides this web site as a public service. It contains addresses of some locations where law enforcement agencies reported they found chemicals or other items that indicated the presence of either clandestine drug laboratories or dumpsites. In most cases, the source of the entries is not the Department, and the Department has not verified the entry and does not guarantee its accuracy. Members of the public must verify the accuracy of all entries by, for example, contacting local law enforcement and local health departments.

Date of Government Version: 08/21/2023  
Date Data Arrived at EDR: 08/21/2023  
Date Made Active in Reports: 11/07/2023  
Number of Days to Update: 78

Source: Drug Enforcement Administration  
Telephone: 202-307-1000  
Last EDR Contact: 11/17/2023  
Next Scheduled EDR Contact: 03/04/2024  
Data Release Frequency: Quarterly

## Local Lists of Registered Storage Tanks

### SWEEPS UST: SWEEPS UST Listing

Statewide Environmental Evaluation and Planning System. This underground storage tank listing was updated and maintained by a company contacted by the SWRCB in the early 1990's. The listing is no longer updated or maintained. The local agency is the contact for more information on a site on the SWEEPS list.

Date of Government Version: 06/01/1994  
Date Data Arrived at EDR: 07/07/2005  
Date Made Active in Reports: 08/11/2005  
Number of Days to Update: 35

Source: State Water Resources Control Board  
Telephone: N/A  
Last EDR Contact: 06/03/2005  
Next Scheduled EDR Contact: N/A  
Data Release Frequency: No Update Planned

### HIST UST: Hazardous Substance Storage Container Database

The Hazardous Substance Storage Container Database is a historical listing of UST sites. Refer to local/county source for current data.

Date of Government Version: 10/15/1990  
Date Data Arrived at EDR: 01/25/1991  
Date Made Active in Reports: 02/12/1991  
Number of Days to Update: 18

Source: State Water Resources Control Board  
Telephone: 916-341-5851  
Last EDR Contact: 07/26/2001  
Next Scheduled EDR Contact: N/A  
Data Release Frequency: No Update Planned

### SAN FRANCISCO AST: Aboveground Storage Tank Site Listing

Aboveground storage tank sites

Date of Government Version: 08/04/2023  
Date Data Arrived at EDR: 08/08/2023  
Date Made Active in Reports: 10/25/2023  
Number of Days to Update: 78

Source: San Francisco County Department of Public Health  
Telephone: 415-252-3896  
Last EDR Contact: 10/25/2023  
Next Scheduled EDR Contact: 02/12/2024  
Data Release Frequency: Varies

# GOVERNMENT RECORDS SEARCHED / DATA CURRENCY TRACKING

## CA FID UST: Facility Inventory Database

The Facility Inventory Database (FID) contains a historical listing of active and inactive underground storage tank locations from the State Water Resource Control Board. Refer to local/county source for current data.

Date of Government Version: 10/31/1994	Source: California Environmental Protection Agency
Date Data Arrived at EDR: 09/05/1995	Telephone: 916-341-5851
Date Made Active in Reports: 09/29/1995	Last EDR Contact: 12/28/1998
Number of Days to Update: 24	Next Scheduled EDR Contact: N/A
	Data Release Frequency: No Update Planned

## CERS TANKS: California Environmental Reporting System (CERS) Tanks

List of sites in the California Environmental Protection Agency (CalEPA) Regulated Site Portal which fall under the Aboveground Petroleum Storage and Underground Storage Tank regulatory programs.

Date of Government Version: 10/16/2023	Source: California Environmental Protection Agency
Date Data Arrived at EDR: 10/17/2023	Telephone: 916-323-2514
Date Made Active in Reports: 01/09/2024	Last EDR Contact: 01/16/2024
Number of Days to Update: 84	Next Scheduled EDR Contact: 04/29/2024
	Data Release Frequency: Quarterly

## Local Land Records

### LIENS: Environmental Liens Listing

A listing of property locations with environmental liens for California where DTSC is a lien holder.

Date of Government Version: 08/22/2023	Source: Department of Toxic Substances Control
Date Data Arrived at EDR: 08/24/2023	Telephone: 916-323-3400
Date Made Active in Reports: 11/07/2023	Last EDR Contact: 11/21/2023
Number of Days to Update: 75	Next Scheduled EDR Contact: 03/11/2024
	Data Release Frequency: Varies

### LIENS 2: CERCLA Lien Information

A Federal CERCLA ('Superfund') lien can exist by operation of law at any site or property at which EPA has spent Superfund monies. These monies are spent to investigate and address releases and threatened releases of contamination. CERCLIS provides information as to the identity of these sites and properties.

Date of Government Version: 09/19/2023	Source: Environmental Protection Agency
Date Data Arrived at EDR: 10/03/2023	Telephone: 202-564-6023
Date Made Active in Reports: 10/19/2023	Last EDR Contact: 12/04/2023
Number of Days to Update: 16	Next Scheduled EDR Contact: 04/08/2024
	Data Release Frequency: Semi-Annually

### DEED: Deed Restriction Listing

Site Mitigation and Brownfields Reuse Program Facility Sites with Deed Restrictions & Hazardous Waste Management Program Facility Sites with Deed / Land Use Restriction. The DTSC Site Mitigation and Brownfields Reuse Program (SMBRP) list includes sites cleaned up under the program's oversight and generally does not include current or former hazardous waste facilities that required a hazardous waste facility permit. The list represents deed restrictions that are active. Some sites have multiple deed restrictions. The DTSC Hazardous Waste Management Program (HWMP) has developed a list of current or former hazardous waste facilities that have a recorded land use restriction at the local county recorder's office. The land use restrictions on this list were required by the DTSC HWMP as a result of the presence of hazardous substances that remain on site after the facility (or part of the facility) has been closed or cleaned up. The types of land use restriction include deed notice, deed restriction, or a land use restriction that binds current and future owners.

Date of Government Version: 08/28/2023	Source: DTSC and SWRCB
Date Data Arrived at EDR: 08/29/2023	Telephone: 916-323-3400
Date Made Active in Reports: 11/13/2023	Last EDR Contact: 11/22/2023
Number of Days to Update: 76	Next Scheduled EDR Contact: 03/11/2024
	Data Release Frequency: Semi-Annually

## Records of Emergency Release Reports



# GOVERNMENT RECORDS SEARCHED / DATA CURRENCY TRACKING

## HMIRS: Hazardous Materials Information Reporting System

Hazardous Materials Incident Report System. HMIRS contains hazardous material spill incidents reported to DOT.

Date of Government Version: 09/18/2023	Source: U.S. Department of Transportation
Date Data Arrived at EDR: 09/20/2023	Telephone: 202-366-4555
Date Made Active in Reports: 11/14/2023	Last EDR Contact: 12/13/2023
Number of Days to Update: 55	Next Scheduled EDR Contact: 04/01/2024
	Data Release Frequency: Quarterly

## CHMIRS: California Hazardous Material Incident Report System

California Hazardous Material Incident Reporting System. CHMIRS contains information on reported hazardous material incidents (accidental releases or spills).

Date of Government Version: 06/01/2023	Source: Office of Emergency Services
Date Data Arrived at EDR: 07/18/2023	Telephone: 916-845-8400
Date Made Active in Reports: 10/05/2023	Last EDR Contact: 01/18/2024
Number of Days to Update: 79	Next Scheduled EDR Contact: 04/29/2024
	Data Release Frequency: Semi-Annually

## LDS: Land Disposal Sites Listing (GEOTRACKER)

Land Disposal sites (Landfills) included in GeoTracker. GeoTracker is the Water Boards data management system for sites that impact, or have the potential to impact, water quality in California, with emphasis on groundwater.

Date of Government Version: 09/05/2023	Source: State Water Quality Control Board
Date Data Arrived at EDR: 09/06/2023	Telephone: 866-480-1028
Date Made Active in Reports: 11/22/2023	Last EDR Contact: 12/05/2023
Number of Days to Update: 77	Next Scheduled EDR Contact: 03/18/2024
	Data Release Frequency: Quarterly

## MCS: Military Cleanup Sites Listing (GEOTRACKER)

Military sites (consisting of: Military UST sites; Military Privatized sites; and Military Cleanup sites [formerly known as DoD non UST]) included in GeoTracker. GeoTracker is the Water Boards data management system for sites that impact, or have the potential to impact, water quality in California, with emphasis on groundwater.

Date of Government Version: 09/05/2023	Source: State Water Resources Control Board
Date Data Arrived at EDR: 09/06/2023	Telephone: 866-480-1028
Date Made Active in Reports: 11/22/2023	Last EDR Contact: 12/05/2023
Number of Days to Update: 77	Next Scheduled EDR Contact: 03/18/2024
	Data Release Frequency: Quarterly

## SPILLS 90: SPILLS90 data from FirstSearch

Spills 90 includes those spill and release records available exclusively from FirstSearch databases. Typically, they may include chemical, oil and/or hazardous substance spills recorded after 1990. Duplicate records that are already included in EDR incident and release records are not included in Spills 90.

Date of Government Version: 06/06/2012	Source: FirstSearch
Date Data Arrived at EDR: 01/03/2013	Telephone: N/A
Date Made Active in Reports: 02/22/2013	Last EDR Contact: 01/03/2013
Number of Days to Update: 50	Next Scheduled EDR Contact: N/A
	Data Release Frequency: No Update Planned

## **Other Ascertainable Records**

### RCRA NonGen / NLR: RCRA - Non Generators / No Longer Regulated

RCRAInfo is EPA's comprehensive information system, providing access to data supporting the Resource Conservation and Recovery Act (RCRA) of 1976 and the Hazardous and Solid Waste Amendments (HSWA) of 1984. The database includes selective information on sites which generate, transport, store, treat and/or dispose of hazardous waste as defined by the Resource Conservation and Recovery Act (RCRA). Non-Generators do not presently generate hazardous waste.

# GOVERNMENT RECORDS SEARCHED / DATA CURRENCY TRACKING

Date of Government Version: 12/04/2023  
Date Data Arrived at EDR: 12/06/2023  
Date Made Active in Reports: 12/12/2023  
Number of Days to Update: 6

Source: Environmental Protection Agency  
Telephone: (415) 495-8895  
Last EDR Contact: 12/06/2023  
Next Scheduled EDR Contact: 04/01/2024  
Data Release Frequency: Quarterly

## FUDS: Formerly Used Defense Sites

The listing includes locations of Formerly Used Defense Sites properties where the US Army Corps of Engineers is actively working or will take necessary cleanup actions.

Date of Government Version: 08/07/2023  
Date Data Arrived at EDR: 08/15/2023  
Date Made Active in Reports: 10/10/2023  
Number of Days to Update: 56

Source: U.S. Army Corps of Engineers  
Telephone: 202-528-4285  
Last EDR Contact: 11/10/2023  
Next Scheduled EDR Contact: 02/26/2024  
Data Release Frequency: Varies

## DOD: Department of Defense Sites

This data set consists of federally owned or administered lands, administered by the Department of Defense, that have any area equal to or greater than 640 acres of the United States, Puerto Rico, and the U.S. Virgin Islands.

Date of Government Version: 06/07/2021  
Date Data Arrived at EDR: 07/13/2021  
Date Made Active in Reports: 03/09/2022  
Number of Days to Update: 239

Source: USGS  
Telephone: 888-275-8747  
Last EDR Contact: 01/10/2024  
Next Scheduled EDR Contact: 04/22/2024  
Data Release Frequency: Varies

## FEDLAND: Federal and Indian Lands

Federally and Indian administrated lands of the United States. Lands included are administrated by: Army Corps of Engineers, Bureau of Reclamation, National Wild and Scenic River, National Wildlife Refuge, Public Domain Land, Wilderness, Wilderness Study Area, Wildlife Management Area, Bureau of Indian Affairs, Bureau of Land Management, Department of Justice, Forest Service, Fish and Wildlife Service, National Park Service.

Date of Government Version: 04/02/2018  
Date Data Arrived at EDR: 04/11/2018  
Date Made Active in Reports: 11/06/2019  
Number of Days to Update: 574

Source: U.S. Geological Survey  
Telephone: 888-275-8747  
Last EDR Contact: 01/05/2024  
Next Scheduled EDR Contact: 04/15/2024  
Data Release Frequency: N/A

## SCRD DRYCLEANERS: State Coalition for Remediation of Drycleaners Listing

The State Coalition for Remediation of Drycleaners was established in 1998, with support from the U.S. EPA Office of Superfund Remediation and Technology Innovation. It is comprised of representatives of states with established drycleaner remediation programs. Currently the member states are Alabama, Connecticut, Florida, Illinois, Kansas, Minnesota, Missouri, North Carolina, Oregon, South Carolina, Tennessee, Texas, and Wisconsin.

Date of Government Version: 07/30/2021  
Date Data Arrived at EDR: 02/03/2023  
Date Made Active in Reports: 02/10/2023  
Number of Days to Update: 7

Source: Environmental Protection Agency  
Telephone: 615-532-8599  
Last EDR Contact: 11/08/2023  
Next Scheduled EDR Contact: 02/19/2024  
Data Release Frequency: Varies

## US FIN ASSUR: Financial Assurance Information

All owners and operators of facilities that treat, store, or dispose of hazardous waste are required to provide proof that they will have sufficient funds to pay for the clean up, closure, and post-closure care of their facilities.

Date of Government Version: 09/18/2023  
Date Data Arrived at EDR: 09/20/2023  
Date Made Active in Reports: 12/12/2023  
Number of Days to Update: 83

Source: Environmental Protection Agency  
Telephone: 202-566-1917  
Last EDR Contact: 12/13/2023  
Next Scheduled EDR Contact: 04/01/2024  
Data Release Frequency: Quarterly

# GOVERNMENT RECORDS SEARCHED / DATA CURRENCY TRACKING

## EPA WATCH LIST: EPA WATCH LIST

EPA maintains a "Watch List" to facilitate dialogue between EPA, state and local environmental agencies on enforcement matters relating to facilities with alleged violations identified as either significant or high priority. Being on the Watch List does not mean that the facility has actually violated the law only that an investigation by EPA or a state or local environmental agency has led those organizations to allege that an unproven violation has in fact occurred. Being on the Watch List does not represent a higher level of concern regarding the alleged violations that were detected, but instead indicates cases requiring additional dialogue between EPA, state and local agencies - primarily because of the length of time the alleged violation has gone unaddressed or unresolved.

Date of Government Version: 08/30/2013	Source: Environmental Protection Agency
Date Data Arrived at EDR: 03/21/2014	Telephone: 617-520-3000
Date Made Active in Reports: 06/17/2014	Last EDR Contact: 10/31/2023
Number of Days to Update: 88	Next Scheduled EDR Contact: 02/12/2024
	Data Release Frequency: Quarterly

## 2020 COR ACTION: 2020 Corrective Action Program List

The EPA has set ambitious goals for the RCRA Corrective Action program by creating the 2020 Corrective Action Universe. This RCRA cleanup baseline includes facilities expected to need corrective action. The 2020 universe contains a wide variety of sites. Some properties are heavily contaminated while others were contaminated but have since been cleaned up. Still others have not been fully investigated yet, and may require little or no remediation. Inclusion in the 2020 Universe does not necessarily imply failure on the part of a facility to meet its RCRA obligations.

Date of Government Version: 09/30/2017	Source: Environmental Protection Agency
Date Data Arrived at EDR: 05/08/2018	Telephone: 703-308-4044
Date Made Active in Reports: 07/20/2018	Last EDR Contact: 11/03/2023
Number of Days to Update: 73	Next Scheduled EDR Contact: 02/12/2024
	Data Release Frequency: Varies

## TSCA: Toxic Substances Control Act

Toxic Substances Control Act. TSCA identifies manufacturers and importers of chemical substances included on the TSCA Chemical Substance Inventory list. It includes data on the production volume of these substances by plant site.

Date of Government Version: 12/31/2020	Source: EPA
Date Data Arrived at EDR: 06/14/2022	Telephone: 202-260-5521
Date Made Active in Reports: 03/24/2023	Last EDR Contact: 12/14/2023
Number of Days to Update: 283	Next Scheduled EDR Contact: 03/25/2024
	Data Release Frequency: Every 4 Years

## TRIS: Toxic Chemical Release Inventory System

Toxic Release Inventory System. TRIS identifies facilities which release toxic chemicals to the air, water and land in reportable quantities under SARA Title III Section 313.

Date of Government Version: 12/31/2021	Source: EPA
Date Data Arrived at EDR: 08/18/2023	Telephone: 202-566-0250
Date Made Active in Reports: 11/07/2023	Last EDR Contact: 11/13/2023
Number of Days to Update: 81	Next Scheduled EDR Contact: 02/26/2024
	Data Release Frequency: Annually

## SSTS: Section 7 Tracking Systems

Section 7 of the Federal Insecticide, Fungicide and Rodenticide Act, as amended (92 Stat. 829) requires all registered pesticide-producing establishments to submit a report to the Environmental Protection Agency by March 1st each year. Each establishment must report the types and amounts of pesticides, active ingredients and devices being produced, and those having been produced and sold or distributed in the past year.

Date of Government Version: 10/19/2023	Source: EPA
Date Data Arrived at EDR: 10/20/2023	Telephone: 202-564-4203
Date Made Active in Reports: 01/16/2024	Last EDR Contact: 01/17/2024
Number of Days to Update: 88	Next Scheduled EDR Contact: 04/29/2024
	Data Release Frequency: Annually

# GOVERNMENT RECORDS SEARCHED / DATA CURRENCY TRACKING

## ROD: Records Of Decision

Record of Decision. ROD documents mandate a permanent remedy at an NPL (Superfund) site containing technical and health information to aid in the cleanup.

Date of Government Version: 09/19/2023  
Date Data Arrived at EDR: 10/03/2023  
Date Made Active in Reports: 10/19/2023  
Number of Days to Update: 16

Source: EPA  
Telephone: 703-416-0223  
Last EDR Contact: 01/02/2024  
Next Scheduled EDR Contact: 03/11/2024  
Data Release Frequency: Annually

## RMP: Risk Management Plans

When Congress passed the Clean Air Act Amendments of 1990, it required EPA to publish regulations and guidance for chemical accident prevention at facilities using extremely hazardous substances. The Risk Management Program Rule (RMP Rule) was written to implement Section 112(r) of these amendments. The rule, which built upon existing industry codes and standards, requires companies of all sizes that use certain flammable and toxic substances to develop a Risk Management Program, which includes a(n): Hazard assessment that details the potential effects of an accidental release, an accident history of the last five years, and an evaluation of worst-case and alternative accidental releases; Prevention program that includes safety precautions and maintenance, monitoring, and employee training measures; and Emergency response program that spells out emergency health care, employee training measures and procedures for informing the public and response agencies (e.g the fire department) should an accident occur.

Date of Government Version: 09/01/2023  
Date Data Arrived at EDR: 09/27/2023  
Date Made Active in Reports: 12/21/2023  
Number of Days to Update: 85

Source: Environmental Protection Agency  
Telephone: 202-564-8600  
Last EDR Contact: 01/12/2024  
Next Scheduled EDR Contact: 04/19/2024  
Data Release Frequency: Varies

## RAATS: RCRA Administrative Action Tracking System

RCRA Administration Action Tracking System. RAATS contains records based on enforcement actions issued under RCRA pertaining to major violators and includes administrative and civil actions brought by the EPA. For administration actions after September 30, 1995, data entry in the RAATS database was discontinued. EPA will retain a copy of the database for historical records. It was necessary to terminate RAATS because a decrease in agency resources made it impossible to continue to update the information contained in the database.

Date of Government Version: 04/17/1995  
Date Data Arrived at EDR: 07/03/1995  
Date Made Active in Reports: 08/07/1995  
Number of Days to Update: 35

Source: EPA  
Telephone: 202-564-4104  
Last EDR Contact: 06/02/2008  
Next Scheduled EDR Contact: 09/01/2008  
Data Release Frequency: No Update Planned

## PRP: Potentially Responsible Parties

A listing of verified Potentially Responsible Parties

Date of Government Version: 09/19/2023  
Date Data Arrived at EDR: 10/03/2023  
Date Made Active in Reports: 10/19/2023  
Number of Days to Update: 16

Source: EPA  
Telephone: 202-564-6023  
Last EDR Contact: 12/04/2023  
Next Scheduled EDR Contact: 02/12/2024  
Data Release Frequency: Quarterly

## PADS: PCB Activity Database System

PCB Activity Database. PADS Identifies generators, transporters, commercial storers and/or brokers and disposers of PCB's who are required to notify the EPA of such activities.

Date of Government Version: 03/20/2023  
Date Data Arrived at EDR: 04/04/2023  
Date Made Active in Reports: 06/09/2023  
Number of Days to Update: 66

Source: EPA  
Telephone: 202-566-0500  
Last EDR Contact: 01/05/2024  
Next Scheduled EDR Contact: 04/15/2024  
Data Release Frequency: Annually

# GOVERNMENT RECORDS SEARCHED / DATA CURRENCY TRACKING

## ICIS: Integrated Compliance Information System

The Integrated Compliance Information System (ICIS) supports the information needs of the national enforcement and compliance program as well as the unique needs of the National Pollutant Discharge Elimination System (NPDES) program.

Date of Government Version: 11/18/2016	Source: Environmental Protection Agency
Date Data Arrived at EDR: 11/23/2016	Telephone: 202-564-2501
Date Made Active in Reports: 02/10/2017	Last EDR Contact: 12/26/2023
Number of Days to Update: 79	Next Scheduled EDR Contact: 04/15/2024
	Data Release Frequency: Quarterly

**FTTS: FIFRA/ TSCA Tracking System - FIFRA (Federal Insecticide, Fungicide, & Rodenticide Act)/TSCA (Toxic Substances Control Act)**  
FTTS tracks administrative cases and pesticide enforcement actions and compliance activities related to FIFRA, TSCA and EPCRA (Emergency Planning and Community Right-to-Know Act). To maintain currency, EDR contacts the Agency on a quarterly basis.

Date of Government Version: 04/09/2009	Source: EPA/Office of Prevention, Pesticides and Toxic Substances
Date Data Arrived at EDR: 04/16/2009	Telephone: 202-566-1667
Date Made Active in Reports: 05/11/2009	Last EDR Contact: 08/18/2017
Number of Days to Update: 25	Next Scheduled EDR Contact: 12/04/2017
	Data Release Frequency: No Update Planned

**FTTS INSP: FIFRA/ TSCA Tracking System - FIFRA (Federal Insecticide, Fungicide, & Rodenticide Act)/TSCA (Toxic Substances Control Act)**  
A listing of FIFRA/TSCA Tracking System (FTTS) inspections and enforcements.

Date of Government Version: 04/09/2009	Source: EPA
Date Data Arrived at EDR: 04/16/2009	Telephone: 202-566-1667
Date Made Active in Reports: 05/11/2009	Last EDR Contact: 08/18/2017
Number of Days to Update: 25	Next Scheduled EDR Contact: 12/04/2017
	Data Release Frequency: No Update Planned

## MLTS: Material Licensing Tracking System

MLTS is maintained by the Nuclear Regulatory Commission and contains a list of approximately 8,100 sites which possess or use radioactive materials and which are subject to NRC licensing requirements. To maintain currency, EDR contacts the Agency on a quarterly basis.

Date of Government Version: 07/20/2023	Source: Nuclear Regulatory Commission
Date Data Arrived at EDR: 09/01/2023	Telephone: 301-415-0717
Date Made Active in Reports: 09/20/2023	Last EDR Contact: 01/11/2024
Number of Days to Update: 19	Next Scheduled EDR Contact: 04/29/2024
	Data Release Frequency: Quarterly

## COAL ASH DOE: Steam-Electric Plant Operation Data

A listing of power plants that store ash in surface ponds.

Date of Government Version: 12/31/2021	Source: Department of Energy
Date Data Arrived at EDR: 04/14/2023	Telephone: 202-586-8719
Date Made Active in Reports: 07/10/2023	Last EDR Contact: 11/27/2023
Number of Days to Update: 87	Next Scheduled EDR Contact: 03/11/2024
	Data Release Frequency: Varies

## COAL ASH EPA: Coal Combustion Residues Surface Impoundments List

A listing of coal combustion residues surface impoundments with high hazard potential ratings.

Date of Government Version: 01/12/2017	Source: Environmental Protection Agency
Date Data Arrived at EDR: 03/05/2019	Telephone: N/A
Date Made Active in Reports: 11/11/2019	Last EDR Contact: 11/27/2023
Number of Days to Update: 251	Next Scheduled EDR Contact: 03/11/2024
	Data Release Frequency: Varies

# GOVERNMENT RECORDS SEARCHED / DATA CURRENCY TRACKING

## PCB TRANSFORMER: PCB Transformer Registration Database

The database of PCB transformer registrations that includes all PCB registration submittals.

Date of Government Version: 09/13/2019	Source: Environmental Protection Agency
Date Data Arrived at EDR: 11/06/2019	Telephone: 202-566-0517
Date Made Active in Reports: 02/10/2020	Last EDR Contact: 11/03/2023
Number of Days to Update: 96	Next Scheduled EDR Contact: 02/12/2024
	Data Release Frequency: Varies

## RADINFO: Radiation Information Database

The Radiation Information Database (RADINFO) contains information about facilities that are regulated by U.S. Environmental Protection Agency (EPA) regulations for radiation and radioactivity.

Date of Government Version: 07/01/2019	Source: Environmental Protection Agency
Date Data Arrived at EDR: 07/01/2019	Telephone: 202-343-9775
Date Made Active in Reports: 09/23/2019	Last EDR Contact: 12/19/2023
Number of Days to Update: 84	Next Scheduled EDR Contact: 04/08/2024
	Data Release Frequency: Quarterly

## HIST FTTS: FIFRA/TSCA Tracking System Administrative Case Listing

A complete administrative case listing from the FIFRA/TSCA Tracking System (FTTS) for all ten EPA regions. The information was obtained from the National Compliance Database (NCDB). NCDB supports the implementation of FIFRA (Federal Insecticide, Fungicide, and Rodenticide Act) and TSCA (Toxic Substances Control Act). Some EPA regions are now closing out records. Because of that, and the fact that some EPA regions are not providing EPA Headquarters with updated records, it was decided to create a HIST FTTS database. It included records that may not be included in the newer FTTS database updates. This database is no longer updated.

Date of Government Version: 10/19/2006	Source: Environmental Protection Agency
Date Data Arrived at EDR: 03/01/2007	Telephone: 202-564-2501
Date Made Active in Reports: 04/10/2007	Last EDR Contact: 12/17/2007
Number of Days to Update: 40	Next Scheduled EDR Contact: 03/17/2008
	Data Release Frequency: No Update Planned

## HIST FTTS INSP: FIFRA/TSCA Tracking System Inspection & Enforcement Case Listing

A complete inspection and enforcement case listing from the FIFRA/TSCA Tracking System (FTTS) for all ten EPA regions. The information was obtained from the National Compliance Database (NCDB). NCDB supports the implementation of FIFRA (Federal Insecticide, Fungicide, and Rodenticide Act) and TSCA (Toxic Substances Control Act). Some EPA regions are now closing out records. Because of that, and the fact that some EPA regions are not providing EPA Headquarters with updated records, it was decided to create a HIST FTTS database. It included records that may not be included in the newer FTTS database updates. This database is no longer updated.

Date of Government Version: 10/19/2006	Source: Environmental Protection Agency
Date Data Arrived at EDR: 03/01/2007	Telephone: 202-564-2501
Date Made Active in Reports: 04/10/2007	Last EDR Contact: 12/17/2008
Number of Days to Update: 40	Next Scheduled EDR Contact: 03/17/2008
	Data Release Frequency: No Update Planned

## DOT OPS: Incident and Accident Data

Department of Transportation, Office of Pipeline Safety Incident and Accident data.

Date of Government Version: 01/02/2020	Source: Department of Transportation, Office of Pipeline Safety
Date Data Arrived at EDR: 01/28/2020	Telephone: 202-366-4595
Date Made Active in Reports: 04/17/2020	Last EDR Contact: 01/05/2024
Number of Days to Update: 80	Next Scheduled EDR Contact: 02/05/2024
	Data Release Frequency: Quarterly

## CONSENT: Superfund (CERCLA) Consent Decrees

Major legal settlements that establish responsibility and standards for cleanup at NPL (Superfund) sites. Released periodically by United States District Courts after settlement by parties to litigation matters.

# GOVERNMENT RECORDS SEARCHED / DATA CURRENCY TRACKING

Date of Government Version: 12/31/2023  
Date Data Arrived at EDR: 01/11/2024  
Date Made Active in Reports: 01/16/2024  
Number of Days to Update: 5

Source: Department of Justice, Consent Decree Library  
Telephone: Varies  
Last EDR Contact: 01/03/2024  
Next Scheduled EDR Contact: 04/15/2024  
Data Release Frequency: Varies

## BRS: Biennial Reporting System

The Biennial Reporting System is a national system administered by the EPA that collects data on the generation and management of hazardous waste. BRS captures detailed data from two groups: Large Quantity Generators (LQG) and Treatment, Storage, and Disposal Facilities.

Date of Government Version: 12/31/2021  
Date Data Arrived at EDR: 03/09/2023  
Date Made Active in Reports: 03/20/2023  
Number of Days to Update: 11

Source: EPA/NTIS  
Telephone: 800-424-9346  
Last EDR Contact: 12/06/2023  
Next Scheduled EDR Contact: 04/01/2024  
Data Release Frequency: Biennially

## INDIAN RESERV: Indian Reservations

This map layer portrays Indian administered lands of the United States that have any area equal to or greater than 640 acres.

Date of Government Version: 12/31/2014  
Date Data Arrived at EDR: 07/14/2015  
Date Made Active in Reports: 01/10/2017  
Number of Days to Update: 546

Source: USGS  
Telephone: 202-208-3710  
Last EDR Contact: 01/02/2024  
Next Scheduled EDR Contact: 04/15/2024  
Data Release Frequency: Semi-Annually

## FUSRAP: Formerly Utilized Sites Remedial Action Program

DOE established the Formerly Utilized Sites Remedial Action Program (FUSRAP) in 1974 to remediate sites where radioactive contamination remained from Manhattan Project and early U.S. Atomic Energy Commission (AEC) operations.

Date of Government Version: 03/03/2023  
Date Data Arrived at EDR: 03/03/2023  
Date Made Active in Reports: 06/09/2023  
Number of Days to Update: 98

Source: Department of Energy  
Telephone: 202-586-3559  
Last EDR Contact: 10/25/2023  
Next Scheduled EDR Contact: 02/12/2024  
Data Release Frequency: Varies

## UMTRA: Uranium Mill Tailings Sites

Uranium ore was mined by private companies for federal government use in national defense programs. When the mills shut down, large piles of the sand-like material (mill tailings) remain after uranium has been extracted from the ore. Levels of human exposure to radioactive materials from the piles are low; however, in some cases tailings were used as construction materials before the potential health hazards of the tailings were recognized.

Date of Government Version: 08/30/2019  
Date Data Arrived at EDR: 11/15/2019  
Date Made Active in Reports: 01/28/2020  
Number of Days to Update: 74

Source: Department of Energy  
Telephone: 505-845-0011  
Last EDR Contact: 11/09/2023  
Next Scheduled EDR Contact: 02/26/2024  
Data Release Frequency: Varies

## LEAD SMELTER 1: Lead Smelter Sites

A listing of former lead smelter site locations.

Date of Government Version: 09/19/2023  
Date Data Arrived at EDR: 10/03/2023  
Date Made Active in Reports: 10/19/2023  
Number of Days to Update: 16

Source: Environmental Protection Agency  
Telephone: 703-603-8787  
Last EDR Contact: 01/02/2024  
Next Scheduled EDR Contact: 04/08/2024  
Data Release Frequency: Varies

## LEAD SMELTER 2: Lead Smelter Sites

A list of several hundred sites in the U.S. where secondary lead smelting was done from 1931 and 1964. These sites may pose a threat to public health through ingestion or inhalation of contaminated soil or dust

# GOVERNMENT RECORDS SEARCHED / DATA CURRENCY TRACKING

Date of Government Version: 04/05/2001  
Date Data Arrived at EDR: 10/27/2010  
Date Made Active in Reports: 12/02/2010  
Number of Days to Update: 36

Source: American Journal of Public Health  
Telephone: 703-305-6451  
Last EDR Contact: 12/02/2009  
Next Scheduled EDR Contact: N/A  
Data Release Frequency: No Update Planned

## US AIRS (AFS): Aerometric Information Retrieval System Facility Subsystem (AFS)

The database is a sub-system of Aerometric Information Retrieval System (AIRS). AFS contains compliance data on air pollution point sources regulated by the U.S. EPA and/or state and local air regulatory agencies. This information comes from source reports by various stationary sources of air pollution, such as electric power plants, steel mills, factories, and universities, and provides information about the air pollutants they produce. Action, air program, air program pollutant, and general level plant data. It is used to track emissions and compliance data from industrial plants.

Date of Government Version: 10/12/2016  
Date Data Arrived at EDR: 10/26/2016  
Date Made Active in Reports: 02/03/2017  
Number of Days to Update: 100

Source: EPA  
Telephone: 202-564-2496  
Last EDR Contact: 09/26/2017  
Next Scheduled EDR Contact: 01/08/2018  
Data Release Frequency: Annually

## US AIRS MINOR: Air Facility System Data

A listing of minor source facilities.

Date of Government Version: 10/12/2016  
Date Data Arrived at EDR: 10/26/2016  
Date Made Active in Reports: 02/03/2017  
Number of Days to Update: 100

Source: EPA  
Telephone: 202-564-2496  
Last EDR Contact: 09/26/2017  
Next Scheduled EDR Contact: 01/08/2018  
Data Release Frequency: Annually

## US MINES: Mines Master Index File

Contains all mine identification numbers issued for mines active or opened since 1971. The data also includes violation information.

Date of Government Version: 08/01/2023  
Date Data Arrived at EDR: 08/22/2023  
Date Made Active in Reports: 11/07/2023  
Number of Days to Update: 77

Source: Department of Labor, Mine Safety and Health Administration  
Telephone: 303-231-5959  
Last EDR Contact: 11/17/2023  
Next Scheduled EDR Contact: 03/04/2024  
Data Release Frequency: Semi-Annually

## MINES VIOLATIONS: MSHA Violation Assessment Data

Mines violation and assessment information. Department of Labor, Mine Safety & Health Administration.

Date of Government Version: 01/02/2024  
Date Data Arrived at EDR: 01/03/2024  
Date Made Active in Reports: 01/04/2024  
Number of Days to Update: 1

Source: DOL, Mine Safety & Health Admi  
Telephone: 202-693-9424  
Last EDR Contact: 01/03/2024  
Next Scheduled EDR Contact: 02/19/2024  
Data Release Frequency: Quarterly

## US MINES 2: Ferrous and Nonferrous Metal Mines Database Listing

This map layer includes ferrous (ferrous metal mines are facilities that extract ferrous metals, such as iron ore or molybdenum) and nonferrous (Nonferrous metal mines are facilities that extract nonferrous metals, such as gold, silver, copper, zinc, and lead) metal mines in the United States.

Date of Government Version: 01/07/2022  
Date Data Arrived at EDR: 02/24/2023  
Date Made Active in Reports: 05/17/2023  
Number of Days to Update: 82

Source: USGS  
Telephone: 703-648-7709  
Last EDR Contact: 11/20/2023  
Next Scheduled EDR Contact: 03/04/2024  
Data Release Frequency: Varies



# GOVERNMENT RECORDS SEARCHED / DATA CURRENCY TRACKING

## US MINES 3: Active Mines & Mineral Plants Database Listing

Active Mines and Mineral Processing Plant operations for commodities monitored by the Minerals Information Team of the USGS.

Date of Government Version: 04/14/2011	Source: USGS
Date Data Arrived at EDR: 06/08/2011	Telephone: 703-648-7709
Date Made Active in Reports: 09/13/2011	Last EDR Contact: 11/20/2023
Number of Days to Update: 97	Next Scheduled EDR Contact: 03/04/2024
	Data Release Frequency: Varies

## ABANDONED MINES: Abandoned Mines

An inventory of land and water impacted by past mining (primarily coal mining) is maintained by OSMRE to provide information needed to implement the Surface Mining Control and Reclamation Act of 1977 (SMCRA). The inventory contains information on the location, type, and extent of AML impacts, as well as, information on the cost associated with the reclamation of those problems. The inventory is based upon field surveys by State, Tribal, and OSMRE program officials. It is dynamic to the extent that it is modified as new problems are identified and existing problems are reclaimed.

Date of Government Version: 11/28/2023	Source: Department of Interior
Date Data Arrived at EDR: 11/29/2023	Telephone: 202-208-2609
Date Made Active in Reports: 12/11/2023	Last EDR Contact: 11/28/2023
Number of Days to Update: 12	Next Scheduled EDR Contact: 03/18/2024
	Data Release Frequency: Quarterly

## MINES MRDS: Mineral Resources Data System Mineral Resources Data System

Date of Government Version: 08/23/2022	Source: USGS
Date Data Arrived at EDR: 11/22/2022	Telephone: 703-648-6533
Date Made Active in Reports: 02/28/2023	Last EDR Contact: 11/20/2023
Number of Days to Update: 98	Next Scheduled EDR Contact: 03/04/2024
	Data Release Frequency: Varies

## FINDS: Facility Index System/Facility Registry System

Facility Index System. FINDS contains both facility information and 'pointers' to other sources that contain more detail. EDR includes the following FINDS databases in this report: PCS (Permit Compliance System), AIRS (Aerometric Information Retrieval System), DOCKET (Enforcement Docket used to manage and track information on civil judicial enforcement cases for all environmental statutes), FURS (Federal Underground Injection Control), C-DOCKET (Criminal Docket System used to track criminal enforcement actions for all environmental statutes), FFIS (Federal Facilities Information System), STATE (State Environmental Laws and Statutes), and PADS (PCB Activity Data System).

Date of Government Version: 11/03/2023	Source: EPA
Date Data Arrived at EDR: 11/08/2023	Telephone: (415) 947-8000
Date Made Active in Reports: 11/20/2023	Last EDR Contact: 11/08/2023
Number of Days to Update: 12	Next Scheduled EDR Contact: 03/11/2024
	Data Release Frequency: Quarterly

## DOCKET HWC: Hazardous Waste Compliance Docket Listing

A complete list of the Federal Agency Hazardous Waste Compliance Docket Facilities.

Date of Government Version: 05/06/2021	Source: Environmental Protection Agency
Date Data Arrived at EDR: 05/21/2021	Telephone: 202-564-0527
Date Made Active in Reports: 08/11/2021	Last EDR Contact: 11/15/2023
Number of Days to Update: 82	Next Scheduled EDR Contact: 03/04/2024
	Data Release Frequency: Varies

## ECHO: Enforcement & Compliance History Information

ECHO provides integrated compliance and enforcement information for about 800,000 regulated facilities nationwide.

# GOVERNMENT RECORDS SEARCHED / DATA CURRENCY TRACKING

Date of Government Version: 09/23/2023  
Date Data Arrived at EDR: 10/03/2023  
Date Made Active in Reports: 01/04/2024  
Number of Days to Update: 93

Source: Environmental Protection Agency  
Telephone: 202-564-2280  
Last EDR Contact: 12/28/2023  
Next Scheduled EDR Contact: 04/15/2024  
Data Release Frequency: Quarterly

## UXO: Unexploded Ordnance Sites

A listing of unexploded ordnance site locations

Date of Government Version: 09/06/2023  
Date Data Arrived at EDR: 09/13/2023  
Date Made Active in Reports: 12/11/2023  
Number of Days to Update: 89

Source: Department of Defense  
Telephone: 703-704-1564  
Last EDR Contact: 01/05/2024  
Next Scheduled EDR Contact: 04/22/2024  
Data Release Frequency: Varies

## FUELS PROGRAM: EPA Fuels Program Registered Listing

This listing includes facilities that are registered under the Part 80 (Code of Federal Regulations) EPA Fuels Programs. All companies now are required to submit new and updated registrations.

Date of Government Version: 08/14/2023  
Date Data Arrived at EDR: 08/15/2023  
Date Made Active in Reports: 10/19/2023  
Number of Days to Update: 65

Source: EPA  
Telephone: 800-385-6164  
Last EDR Contact: 11/10/2023  
Next Scheduled EDR Contact: 02/26/2024  
Data Release Frequency: Quarterly

## PFAS NPL: Superfund Sites with PFAS Detections Information

EPA's Office of Land and Emergency Management and EPA Regional Offices maintain data describing what is known about site investigations, contamination, and remedial actions under the Comprehensive Environmental Response, Compensation, and Liability Act (CERCLA) where PFAS is present in the environment.

Date of Government Version: 09/23/2023  
Date Data Arrived at EDR: 10/03/2023  
Date Made Active in Reports: 12/21/2023  
Number of Days to Update: 79

Source: Environmental Protection Agency  
Telephone: 703-603-8895  
Last EDR Contact: 12/28/2023  
Next Scheduled EDR Contact: 04/15/2024  
Data Release Frequency: Varies

## PFAS FEDERAL SITES: Federal Sites PFAS Information

Several federal entities, such as the federal Superfund program, Department of Defense, National Aeronautics and Space Administration, Department of Transportation, and Department of Energy provided information for sites with known or suspected detections at federal facilities.

Date of Government Version: 09/23/2023  
Date Data Arrived at EDR: 10/03/2023  
Date Made Active in Reports: 12/21/2023  
Number of Days to Update: 79

Source: Environmental Protection Agency  
Telephone: 202-272-0167  
Last EDR Contact: 12/28/2023  
Next Scheduled EDR Contact: 04/15/2024  
Data Release Frequency: Varies

## PFAS TSCA: PFAS Manufacture and Imports Information

EPA issued the Chemical Data Reporting (CDR) Rule under the Toxic Substances Control Act (TSCA) and requires chemical manufacturers and facilities that manufacture or import chemical substances to report data to EPA. EPA publishes non-confidential business information (non-CBI) and includes descriptive information about each site, corporate parent, production volume, other manufacturing information, and processing and use information.

Date of Government Version: 12/28/2023  
Date Data Arrived at EDR: 12/28/2023  
Date Made Active in Reports: 01/04/2024  
Number of Days to Update: 7

Source: Environmental Protection Agency  
Telephone: 202-272-0167  
Last EDR Contact: 12/28/2023  
Next Scheduled EDR Contact: 04/15/2024  
Data Release Frequency: Varies

# GOVERNMENT RECORDS SEARCHED / DATA CURRENCY TRACKING

## PFAS TRIS: List of PFAS Added to the TRI

Section 7321 of the National Defense Authorization Act for Fiscal Year 2020 (NDAA) immediately added certain per- and polyfluoroalkyl substances (PFAS) to the list of chemicals covered by the Toxics Release Inventory (TRI) under Section 313 of the Emergency Planning and Community Right-to-Know Act (EPCRA) and provided a framework for additional PFAS to be added to TRI on an annual basis.

Date of Government Version: 12/28/2023	Source: Environmental Protection Agency
Date Data Arrived at EDR: 12/28/2023	Telephone: 202-566-0250
Date Made Active in Reports: 01/04/2024	Last EDR Contact: 12/28/2023
Number of Days to Update: 7	Next Scheduled EDR Contact: 04/15/2024
	Data Release Frequency: Varies

## PFAS RCRA MANIFEST: PFAS Transfers Identified In the RCRA Database Listing

To work around the lack of PFAS waste codes in the RCRA database, EPA developed the PFAS Transfers dataset by mining e-Manifest records containing at least one of these common PFAS keywords: PFAS, PFOA, PFOS, PERFL, AFFF, GENX, GEN-X (plus the VT waste codes). These keywords were searched for in the following text fields: Manifest handling instructions (MANIFEST\_HANDLING\_INSTR), Non-hazardous waste description (NON\_HAZ\_WASTE\_DESCRIPTION), DOT printed information (DOT\_PRINTED\_INFORMATION), Waste line handling instructions (WASTE\_LINE\_HANDLING\_INSTR), Waste residue comments (WASTE\_RESIDUE\_COMMENTS).

Date of Government Version: 12/28/2023	Source: Environmental Protection Agency
Date Data Arrived at EDR: 12/28/2023	Telephone: 202-272-0167
Date Made Active in Reports: 01/04/2024	Last EDR Contact: 12/28/2023
Number of Days to Update: 7	Next Scheduled EDR Contact: 04/15/2024
	Data Release Frequency: Varies

## PFAS ATSDR: PFAS Contamination Site Location Listing

PFAS contamination site locations from the Department of Health & Human Services, Center for Disease Control & Prevention. ATSDR is involved at a number of PFAS-related sites, either directly or through assisting state and federal partners. As of now, most sites are related to drinking water contamination connected with PFAS production facilities or fire training areas where aqueous film-forming firefighting foam (AFFF) was regularly used.

Date of Government Version: 06/24/2020	Source: Department of Health & Human Services
Date Data Arrived at EDR: 03/17/2021	Telephone: 202-741-5770
Date Made Active in Reports: 11/08/2022	Last EDR Contact: 10/23/2023
Number of Days to Update: 601	Next Scheduled EDR Contact: 02/05/2024
	Data Release Frequency: Varies

## PFAS WQP: Ambient Environmental Sampling for PFAS

The Water Quality Portal (WQP) is a part of a modernized repository storing ambient sampling data for all environmental media and tissue samples. A wide range of federal, state, tribal and local governments, academic and non-governmental organizations and individuals submit project details and sampling results to this public repository. The information is commonly used for research and assessments of environmental quality.

Date of Government Version: 09/23/2023	Source: Environmental Protection Agency
Date Data Arrived at EDR: 10/03/2023	Telephone: 202-272-0167
Date Made Active in Reports: 10/10/2023	Last EDR Contact: 12/28/2023
Number of Days to Update: 7	Next Scheduled EDR Contact: 04/15/2024
	Data Release Frequency: Varies

## PFAS NPDES: Clean Water Act Discharge Monitoring Information

Any discharger of pollutants to waters of the United States from a point source must have a National Pollutant Discharge Elimination System (NPDES) permit. The process for obtaining limits involves the regulated entity (permittee) disclosing releases in a NPDES permit application and the permitting authority (typically the state but sometimes EPA) deciding whether to require monitoring or monitoring with limits. Caveats and Limitations: Less than half of states have required PFAS monitoring for at least one of their permittees and fewer states have established PFAS effluent limits for permittees. New rulemakings have been initiated that may increase the number of facilities monitoring for PFAS in the future.

# GOVERNMENT RECORDS SEARCHED / DATA CURRENCY TRACKING

Date of Government Version: 09/23/2023  
Date Data Arrived at EDR: 10/03/2023  
Date Made Active in Reports: 01/04/2024  
Number of Days to Update: 93

Source: Environmental Protection Agency  
Telephone: 202-272-0167  
Last EDR Contact: 12/28/2023  
Next Scheduled EDR Contact: 04/15/2024  
Data Release Frequency: Varies

## PFAS ECHO: Facilities in Industries that May Be Handling PFAS Listing

Regulators and the public have expressed interest in knowing which regulated entities may be using PFAS. EPA has developed a dataset from various sources that show which industries may be handling PFAS. Approximately 120,000 facilities subject to federal environmental programs have operated or currently operate in industry sectors with processes that may involve handling and/or release of PFAS.

Date of Government Version: 09/23/2023  
Date Data Arrived at EDR: 10/03/2023  
Date Made Active in Reports: 12/21/2023  
Number of Days to Update: 79

Source: Environmental Protection Agency  
Telephone: 202-272-0167  
Last EDR Contact: 12/28/2023  
Next Scheduled EDR Contact: 04/15/2024  
Data Release Frequency: Varies

## PFAS ECHO FIRE TRAINING: Facilities in Industries that May Be Handling PFAS Listing

A list of fire training sites was added to the Industry Sectors dataset using a keyword search on the permitted facility's name to identify sites where fire-fighting foam may have been used in training exercises. Additionally, you may view an example spreadsheet of the subset of fire training facility data, as well as the keywords used in selecting or deselecting a facility for the subset. as well as the keywords used in selecting or deselecting a facility for the subset. These keywords were tested to maximize accuracy in selecting facilities that may use fire-fighting foam in training exercises, however, due to the lack of a required reporting field in the data systems for designating fire training sites, this methodology may not identify all fire training sites or may potentially misidentify them.

Date of Government Version: 09/23/2023  
Date Data Arrived at EDR: 10/03/2023  
Date Made Active in Reports: 12/21/2023  
Number of Days to Update: 79

Source: Environmental Protection Agency  
Telephone: 202-272-0167  
Last EDR Contact: 12/28/2023  
Next Scheduled EDR Contact: 04/15/2024  
Data Release Frequency: Varies

## PFAS PART 139 AIRPORT: All Certified Part 139 Airports PFAS Information Listing

Since July 1, 2006, all certified part 139 airports are required to have fire-fighting foam onsite that meet military specifications (MIL-F-24385) (14 CFR 139.317). To date, these military specification fire-fighting foams are fluorinated and have been historically used for training and extinguishing. The 2018 FAA Reauthorization Act has a provision stating that no later than October 2021, FAA shall not require the use of fluorinated AFFF. This provision does not prohibit the use of fluorinated AFFF at Part 139 civilian airports; it only prohibits FAA from mandating its use. The Federal Aviation Administration's document AC 150/5210-6D - Aircraft Fire Extinguishing Agents provides guidance on Aircraft Fire Extinguishing Agents, which includes Aqueous Film Forming Foam (AFFF).

Date of Government Version: 09/23/2023  
Date Data Arrived at EDR: 10/03/2023  
Date Made Active in Reports: 12/21/2023  
Number of Days to Update: 79

Source: Environmental Protection Agency  
Telephone: 202-272-0167  
Last EDR Contact: 12/28/2023  
Next Scheduled EDR Contact: 04/15/2024  
Data Release Frequency: Varies

## AQUEOUS FOAM NRC: Aqueous Foam Related Incidents Listing

The National Response Center (NRC) serves as an emergency call center that fields initial reports for pollution and railroad incidents and forwards that information to appropriate federal/state agencies for response. The spreadsheets posted to the NRC website contain initial incident data that has not been validated or investigated by a federal/state response agency. Response center calls from 1990 to the most recent complete calendar year where there was indication of Aqueous Film Forming Foam (AFFF) usage are included in this dataset. NRC calls may reference AFFF usage in the ?Material Involved? or ?Incident Description? fields.

Date of Government Version: 09/23/2023  
Date Data Arrived at EDR: 10/03/2023  
Date Made Active in Reports: 12/21/2023  
Number of Days to Update: 79

Source: Environmental Protection Agency  
Telephone: 202-267-2675  
Last EDR Contact: 12/28/2023  
Next Scheduled EDR Contact: 04/15/2024  
Data Release Frequency: Varies

# GOVERNMENT RECORDS SEARCHED / DATA CURRENCY TRACKING

## PCS: Permit Compliance System

PCS is a computerized management information system that contains data on National Pollutant Discharge Elimination System (NPDES) permit holding facilities. PCS tracks the permit, compliance, and enforcement status of NPDES facilities.

Date of Government Version: 07/14/2011  
Date Data Arrived at EDR: 08/05/2011  
Date Made Active in Reports: 09/29/2011  
Number of Days to Update: 55

Source: EPA, Office of Water  
Telephone: 202-564-2496  
Last EDR Contact: 12/27/2023  
Next Scheduled EDR Contact: 04/15/2024  
Data Release Frequency: No Update Planned

## PCS ENF: Enforcement data

No description is available for this data

Date of Government Version: 12/31/2014  
Date Data Arrived at EDR: 02/05/2015  
Date Made Active in Reports: 03/06/2015  
Number of Days to Update: 29

Source: EPA  
Telephone: 202-564-2497  
Last EDR Contact: 12/27/2023  
Next Scheduled EDR Contact: 04/15/2024  
Data Release Frequency: Varies

## BIOSOLIDS: ICIS-NPDES Biosolids Facility Data

The data reflects compliance information about facilities in the biosolids program.

Date of Government Version: 12/31/2023  
Date Data Arrived at EDR: 01/03/2024  
Date Made Active in Reports: 01/16/2024  
Number of Days to Update: 13

Source: Environmental Protection Agency  
Telephone: 202-564-4700  
Last EDR Contact: 01/03/2024  
Next Scheduled EDR Contact: 04/29/2024  
Data Release Frequency: Varies

## PFAS: PFAS Contamination Site Location Listing

A listing of PFAS contaminated sites included in the GeoTracker database.

Date of Government Version: 09/05/2023  
Date Data Arrived at EDR: 09/06/2023  
Date Made Active in Reports: 11/27/2023  
Number of Days to Update: 82

Source: State Water Resources Control Board  
Telephone: 866-480-1028  
Last EDR Contact: 11/30/2023  
Next Scheduled EDR Contact: 03/18/2024  
Data Release Frequency: Varies

## AQUEOUS FOAM: Former Fire Training Facility Assessments Listing

Airports shown on this list are those believed to use Aqueous Film Forming Foam (AFFF), and certified by the Federal Aviation Administration (FAA) under Title 14, Code of Federal Regulations (CFR), Part 139 (14 CFR Part 139). This list was created by SWRCB using information available from the FAA. Location points shown are from the latitude and longitude listed on the FAA airport master record.

Date of Government Version: 09/05/2023  
Date Data Arrived at EDR: 09/06/2023  
Date Made Active in Reports: 11/28/2023  
Number of Days to Update: 83

Source: State Water Resources Control Board  
Telephone: 916-341-5455  
Last EDR Contact: 11/30/2023  
Next Scheduled EDR Contact: 03/18/2024  
Data Release Frequency: Varies

## CA BOND EXP. PLAN: Bond Expenditure Plan

Department of Health Services developed a site-specific expenditure plan as the basis for an appropriation of Hazardous Substance Cleanup Bond Act funds. It is not updated.

Date of Government Version: 01/01/1989  
Date Data Arrived at EDR: 07/27/1994  
Date Made Active in Reports: 08/02/1994  
Number of Days to Update: 6

Source: Department of Health Services  
Telephone: 916-255-2118  
Last EDR Contact: 05/31/1994  
Next Scheduled EDR Contact: N/A  
Data Release Frequency: No Update Planned

# GOVERNMENT RECORDS SEARCHED / DATA CURRENCY TRACKING

## CHROME PLATING: Chrome Plating Facilities Listing

This listing represents chrome plating facilities the California State Water Resources Control Board staff identified as possibly being a source of Per- and polyfluoroalkyl substance (PFAS) contamination. Sites and locations were identified by staff with the Division of Water Quality in the California State Water Board. Data was collected from the CA Air Resources Board 2013 and 2018 - Cr VI emission survey, CA Emission Inventory, CA HAZ Waste discharge database and by reviewing storm water permits. Former chrome plating sites are also included that are open site investigation or remediation cases with the Regional Water Quality Control Boards and the Department of Toxic Substances Control.

Date of Government Version: 09/05/2023	Source: State Water Resources Control Board
Date Data Arrived at EDR: 09/06/2023	Telephone: 916-341-5455
Date Made Active in Reports: 11/27/2023	Last EDR Contact: 11/30/2023
Number of Days to Update: 82	Next Scheduled EDR Contact: 03/18/2024
	Data Release Frequency: Varies

## CORTESE: "Cortese" Hazardous Waste & Substances Sites List

The sites for the list are designated by the State Water Resource Control Board (LUST), the Integrated Waste Board (SWF/LS), and the Department of Toxic Substances Control (Cal-Sites).

Date of Government Version: 09/19/2023	Source: CAL EPA/Office of Emergency Information
Date Data Arrived at EDR: 09/20/2023	Telephone: 916-323-3400
Date Made Active in Reports: 12/08/2023	Last EDR Contact: 12/13/2023
Number of Days to Update: 79	Next Scheduled EDR Contact: 04/01/2024
	Data Release Frequency: Quarterly

## CUPA LIVERMORE-PLEASANTON: CUPA Facility Listing

list of facilities associated with the various CUPA programs in Livermore-Pleasanton

Date of Government Version: 03/31/2023	Source: Livermore-Pleasanton Fire Department
Date Data Arrived at EDR: 05/08/2023	Telephone: 925-454-2361
Date Made Active in Reports: 07/31/2023	Last EDR Contact: 11/09/2023
Number of Days to Update: 84	Next Scheduled EDR Contact: 02/19/2024
	Data Release Frequency: Varies

## DRYCLEAN LAKE CO DIST: Lake County Air Quality Management District Drycleaner Facility Listing

A listing of drycleaner facility locations, for the Lake County Air Quality Management District,

Date of Government Version: 04/29/2019	Source: Lake County Air Quality Management District
Date Data Arrived at EDR: 05/07/2019	Telephone: 707-263-7000
Date Made Active in Reports: 05/01/2023	Last EDR Contact: 01/03/2024
Number of Days to Update: 1455	Next Scheduled EDR Contact: 09/11/2023
	Data Release Frequency: Varies

## DRYCLEAN SAN DIEGO CO DIST: San Diego County Air Pollution Control District Drycleaner Facility Listing

A listing of drycleaner facility locations, for the San Diego County Air Pollution Control District.

Date of Government Version: 08/08/2023	Source: San Diego County Air Pollution Control District
Date Data Arrived at EDR: 08/09/2023	Telephone: 858-586-2616
Date Made Active in Reports: 10/26/2023	Last EDR Contact: 08/08/2023
Number of Days to Update: 78	Next Scheduled EDR Contact: 09/11/2023
	Data Release Frequency: Varies

## DRYCLEAN NO SIERRA DIST: Northern Sierra Air Quality Management District Drycleaner Facility Listing

A listing of drycleaner facility locations, for the Northern Sierra Air Quality Management District,

Date of Government Version: 05/07/2019	Source: Northern Sierra Air Quality Management District
Date Data Arrived at EDR: 05/07/2019	Telephone: 530-274-9350
Date Made Active in Reports: 05/01/2023	Last EDR Contact: 01/03/2024
Number of Days to Update: 1455	Next Scheduled EDR Contact: 09/11/2023
	Data Release Frequency: Varies

# GOVERNMENT RECORDS SEARCHED / DATA CURRENCY TRACKING

**DRYCLEAN NO SONOMA CO DIST:** Norther Sonoma County County Air Pollution Control District Drycleaner Facility Listing  
A listing of drycleaner facility locations, for the Northern Sonoma County Air Pollution Control District.,

Date of Government Version: 04/17/2019	Source: Santa Barbara County Air Pollution Control District
Date Data Arrived at EDR: 04/17/2019	Telephone: 707-433-5911
Date Made Active in Reports: 05/01/2023	Last EDR Contact: 01/03/2024
Number of Days to Update: 1475	Next Scheduled EDR Contact: 09/11/2023
	Data Release Frequency: Varies

**DRYCLEAN SANTA BARB CO DIST:** Santa Barbara County Air Pollution Control District Drycleaner Facility Listing  
A listing of drycleaner facility locations, for the Santa Barbara County Air Pollution Control District.

Date of Government Version: 02/19/2019	Source: Santa Barbara County Air Pollution Control District
Date Data Arrived at EDR: 04/17/2019	Telephone: 805-961-8867
Date Made Active in Reports: 05/01/2023	Last EDR Contact: 01/03/2024
Number of Days to Update: 1475	Next Scheduled EDR Contact: 09/11/2023
	Data Release Frequency: Varies

**DRYCLEAN TEHAMA CO DIST:** Tehama County Air Pollution Control District Drycleaner Facility Listing  
A listing of drycleaner facility locations, for the Tehama County Air Pollution Control District.

Date of Government Version: 04/24/2019	Source: Tehama County Air Pollution Control District
Date Data Arrived at EDR: 04/24/2019	Telephone: 530-527-3717
Date Made Active in Reports: 05/01/2023	Last EDR Contact: 01/03/2024
Number of Days to Update: 1468	Next Scheduled EDR Contact: 09/11/2023
	Data Release Frequency: Varies

**DRYCLEAN VENTURA CO DIST:** Drycleaner Facility Listing  
A listing of drycleaner facility locations, for the Ventura County Air Pollution Control District.

Date of Government Version: 04/16/2019	Source: Ventura County Air Pollution Control District
Date Data Arrived at EDR: 04/17/2019	Telephone: 805-645-1421
Date Made Active in Reports: 05/01/2023	Last EDR Contact: 01/03/2024
Number of Days to Update: 1475	Next Scheduled EDR Contact: 09/11/2023
	Data Release Frequency: Varies

**DRYCLEAN SACRAMENTO METO DIST:** Sacramento Metropolitan Air Quality Management District Drycleaner Facility Listing  
A listing of drycleaner facility locations, for the Sacramento Metropolitan Air Quality Management District.

Date of Government Version: 08/15/2023	Source: Sacramento Metropolitan Air Quality Management District
Date Data Arrived at EDR: 08/17/2023	Telephone: 916-874-3958
Date Made Active in Reports: 10/31/2023	Last EDR Contact: 01/03/2024
Number of Days to Update: 75	Next Scheduled EDR Contact: 09/11/2023
	Data Release Frequency: Varies

**DRYCLEAN SAN LUIS OB CO DIST:** San Luis Obispo County Air Pollution Control District Drycleaner Facility Listing  
A listing of drycleaner facility locations, for the San Luis Obispo County Air Pollution Control District.

Date of Government Version: 07/26/2023	Source: San Luis Obispo County Air Pollution Control District
Date Data Arrived at EDR: 07/27/2023	Telephone: 805-781-5756
Date Made Active in Reports: 10/13/2023	Last EDR Contact: 01/03/2024
Number of Days to Update: 78	Next Scheduled EDR Contact: 09/11/2023
	Data Release Frequency: Varies

**DRYCLEAN BUTTE CO DIST:** Butte County Air Quality Management District Drycleaner Facility Listing  
Butte County Air Quality Management District Drycleaner Facility Listing.

Date of Government Version: 04/25/2023	Source: Butte County Air Quality Management District
Date Data Arrived at EDR: 10/18/2023	Telephone: 530-332-9400
Date Made Active in Reports: 01/16/2024	Last EDR Contact: 01/03/2024
Number of Days to Update: 90	Next Scheduled EDR Contact: 09/11/2023
	Data Release Frequency: Varies

# GOVERNMENT RECORDS SEARCHED / DATA CURRENCY TRACKING

**DRYCLEAN FEATHER RIVER DIST:** Feather River Air Quality Management District Drycleaner Facility Listing  
A listing of drycleaner facility locations, for the Feather River Air Quality Management District.

Date of Government Version: 03/08/2023	Source: Feather River Air Quality Management District
Date Data Arrived at EDR: 03/09/2023	Telephone: 530-634-7659
Date Made Active in Reports: 06/05/2023	Last EDR Contact: 01/03/2024
Number of Days to Update: 88	Next Scheduled EDR Contact: 09/11/2023
	Data Release Frequency: Varies

**DRYCLEAN SOUTH COAST:** South Coast Air Quality Management District Drycleaner Listing  
A listing of dry cleaners in the South Coast Air Quality Management District

Date of Government Version: 08/18/2023	Source: South Coast Air Quality Management District
Date Data Arrived at EDR: 08/18/2023	Telephone: 909-396-3211
Date Made Active in Reports: 11/01/2023	Last EDR Contact: 11/13/2023
Number of Days to Update: 75	Next Scheduled EDR Contact: 03/04/2024
	Data Release Frequency: Varies

**DRYCLEAN AVAQMD:** Antelope Valley Air Quality Management District Drycleaner Listing  
A listing of dry cleaners in the Antelope Valley Air Quality Management District.

Date of Government Version: 08/22/2023	Source: Antelope Valley Air Quality Management District
Date Data Arrived at EDR: 08/24/2023	Telephone: 661-723-8070
Date Made Active in Reports: 11/07/2023	Last EDR Contact: 11/21/2023
Number of Days to Update: 75	Next Scheduled EDR Contact: 03/11/2024
	Data Release Frequency: Varies

**DRYCLEAN NO COAST UNIFIED DIST:** North Coast Unified Air Quality Management District Drycleaner Facility Listing  
A listing of drycleaner facility locations, for the North Coast Unified Air Quality Management District.

Date of Government Version: 11/30/2016	Source: North Coast Unified Air Quality Management District
Date Data Arrived at EDR: 04/19/2019	Telephone: 707-443-3093
Date Made Active in Reports: 05/01/2023	Last EDR Contact: 01/03/2024
Number of Days to Update: 1473	Next Scheduled EDR Contact: 09/11/2023
	Data Release Frequency: Varies

**DRYCLEAN GLENN CO DIST:** Glenn County Air Pollution Control District Drycleaner Facility Listing  
A listing of drycleaner facility locations, for the Glenn County Air Pollution Control District.

Date of Government Version: 05/02/2023	Source: Glenn County Air Pollution Control District
Date Data Arrived at EDR: 05/03/2023	Telephone: 530-934-6500
Date Made Active in Reports: 07/25/2023	Last EDR Contact: 01/03/2024
Number of Days to Update: 83	Next Scheduled EDR Contact: 09/11/2023
	Data Release Frequency: Varies

**DRYCLEAN SAN JOAQU VAL DIST:** San Joaquin Valley Air Pollution Control District District Drycleaner Facility Listing  
A listing of drycleaner facility locations, for the San Joaquin Valley Air Pollution Control District.

Date of Government Version: 05/24/2023	Source: San Joaquin Valley Air Pollution Control District
Date Data Arrived at EDR: 05/30/2023	Telephone: 559-230-6001
Date Made Active in Reports: 08/21/2023	Last EDR Contact: 01/03/2024
Number of Days to Update: 83	Next Scheduled EDR Contact: 09/11/2023
	Data Release Frequency: Varies

**DRYCLEAN EAST KERN DIST:** Eastern Kern Air Pollution Control District District Drycleaner Facility Listing  
A listing of drycleaner facility locations, for the Eastern Kern Air Pollution Control District.

Date of Government Version: 01/12/2023	Source: Eastern Kern Air Pollution Control District
Date Data Arrived at EDR: 04/26/2023	Telephone: 661-862-9684
Date Made Active in Reports: 07/14/2023	Last EDR Contact: 01/03/2024
Number of Days to Update: 79	Next Scheduled EDR Contact: 09/11/2023
	Data Release Frequency: Varies



# GOVERNMENT RECORDS SEARCHED / DATA CURRENCY TRACKING

**DRYCLEAN IMPERIAL CO DIST:** Imperial County Air Pollution Control District Drycleaner Facility Listing  
A listing of drycleaner facility locations, for the Imperial County Air Pollution Control District

Date of Government Version: 04/25/2023	Source: Imperial County Air Pollution Control District
Date Data Arrived at EDR: 04/26/2023	Telephone: 442-265-1800
Date Made Active in Reports: 07/14/2023	Last EDR Contact: 01/03/2024
Number of Days to Update: 79	Next Scheduled EDR Contact: 09/11/2023
	Data Release Frequency: Varies

**DRYCLEAN MENDO CO DIST:** Mendocino County Air Quality Management District Drycleaner Facility Listing  
A listing of drycleaner facility locations, for the Mendocino County Air Quality Management District.

Date of Government Version: 04/27/2023	Source: Mendocino County Air Quality Management District
Date Data Arrived at EDR: 04/28/2023	Telephone: 707-463-4354
Date Made Active in Reports: 07/14/2023	Last EDR Contact: 01/03/2024
Number of Days to Update: 77	Next Scheduled EDR Contact: 09/11/2023
	Data Release Frequency: Varies

**DRYCLEAN MOJAVE DESERT DIST:** Mojave Desert Air Quality Management District Drycleaner Facility Listing  
A listing of drycleaner facility locations, for the Mojave Desert Air Quality Management District.

Date of Government Version: 04/26/2023	Source: Mojave Desert Air Quality Management District
Date Data Arrived at EDR: 04/27/2023	Telephone: 760-245-1661
Date Made Active in Reports: 07/14/2023	Last EDR Contact: 01/03/2024
Number of Days to Update: 78	Next Scheduled EDR Contact: 09/11/2023
	Data Release Frequency: Varies

**DRYCLEAN MONTEREY BAY DIST:** Monterey Bay Air Quality Management District Drycleaner Facility Listing  
A listing of drycleaner facility locations, for the Monterey Bay Air Quality Management District.

Date of Government Version: 04/25/2023	Source: Monterey Bay Air Quality Management District
Date Data Arrived at EDR: 04/26/2023	Telephone: 831-647-9411
Date Made Active in Reports: 07/14/2023	Last EDR Contact: 01/03/2024
Number of Days to Update: 79	Next Scheduled EDR Contact: 09/11/2023
	Data Release Frequency: Varies

**DRYCLEAN SHASTA CO DIST:** Shasta County Air Quality Management District District Drycleaner Facility Listing  
A listing of drycleaner facility locations, for the Shasta County Air Quality Management District.

Date of Government Version: 04/26/2023	Source: Shasta County Air Quality Management District
Date Data Arrived at EDR: 04/27/2023	Telephone: 530-225-5674
Date Made Active in Reports: 07/14/2023	Last EDR Contact: 01/03/2024
Number of Days to Update: 78	Next Scheduled EDR Contact: 09/11/2023
	Data Release Frequency: Varies

**DRYCLEAN YOLO-SOLANO DIST:** Yolo-Solano Air Quality Management District Drycleaner Facility Listing  
A listing of drycleaner facility locations, for the Yolo-Solano Air Quality Management District.

Date of Government Version: 04/25/2023	Source: Yolo-Solano Air Quality Management District
Date Data Arrived at EDR: 04/27/2023	Telephone: 530-757-3650
Date Made Active in Reports: 07/14/2023	Last EDR Contact: 01/03/2024
Number of Days to Update: 78	Next Scheduled EDR Contact: 09/11/2023
	Data Release Frequency: Varies

**DRYCLEAN PLACER CO DIST:** Placer County Air Quality Management District Drycleaner Facility Listing  
A listing of drycleaner facility locations, for the Placer County Air Quality Management District.

Date of Government Version: 05/15/2023	Source: Placer County Air Quality Management District
Date Data Arrived at EDR: 05/17/2023	Telephone: 530-745-2335
Date Made Active in Reports: 08/14/2023	Last EDR Contact: 01/03/2024
Number of Days to Update: 89	Next Scheduled EDR Contact: 09/11/2023
	Data Release Frequency: Varies

# GOVERNMENT RECORDS SEARCHED / DATA CURRENCY TRACKING

**DRYCLEAN BAY AREA DIST:** Bay Area Air Quality Management District Drycleaner Facility Listing  
Bay Area Air Quality Management District Drycleaner Facility Listing.

Date of Government Version: 02/20/2019	Source: Bay Area Air Quality Management District
Date Data Arrived at EDR: 05/30/2019	Telephone: 415-516-1916
Date Made Active in Reports: 05/01/2023	Last EDR Contact: 01/03/2024
Number of Days to Update: 1432	Next Scheduled EDR Contact: 09/11/2023
	Data Release Frequency: Varies

**DRYCLEAN CALAVERAS CO DIST:** Calaveras County Environmental Management Agency Drycleaner Facility Listing  
A listing of drycleaner facility locations, for the Calaveras County Environmental Management Agency.

Date of Government Version: 06/17/2019	Source: Calaveras County Environmental Management Agency
Date Data Arrived at EDR: 06/19/2019	Telephone: 209-754-6399
Date Made Active in Reports: 05/01/2023	Last EDR Contact: 01/03/2024
Number of Days to Update: 1412	Next Scheduled EDR Contact: 09/16/2019
	Data Release Frequency: Varies

**DRYCLEAN GRANT:** Grant Recipients List

Assembly Bill 998 (AB 998) established the Non-Toxic Dry Cleaning Incentive Program to provide financial assistance to the dry cleaning industry to switch from systems using perchloroethylene (Perc), an identified toxic air contaminant and potential human carcinogen, to non-toxic and non-smog forming alternatives.

Date of Government Version: 12/31/2020	Source: California Air Resources Board
Date Data Arrived at EDR: 02/04/2021	Telephone: 916-323-0006
Date Made Active in Reports: 05/01/2023	Last EDR Contact: 10/28/2023
Number of Days to Update: 816	Next Scheduled EDR Contact: 02/05/2024
	Data Release Frequency: Varies

**DRYCLEAN AMADOR:** Amador Air District Drycleaner Facility Listing

A listing of drycleaner facility locations, for the Amador Air Quality Management District

Date of Government Version: 04/26/2023	Source: Amador Air Quality Management District
Date Data Arrived at EDR: 04/27/2023	Telephone: 209-257-0112
Date Made Active in Reports: 07/13/2023	Last EDR Contact: 01/03/2024
Number of Days to Update: 77	Next Scheduled EDR Contact: 09/11/2023
	Data Release Frequency: Varies

**DRYCLEANERS:** Cleaner Facilities

A list of drycleaner related facilities that have EPA ID numbers. These are facilities with certain SIC codes: power laundries, family and commercial; garment pressing and cleaner's agents; linen supply; coin-operated laundries and cleaning; drycleaning plants, except rugs; carpet and upholster cleaning; industrial launderers; laundry and garment services.

Date of Government Version: 08/31/2023	Source: Department of Toxic Substance Control
Date Data Arrived at EDR: 09/08/2023	Telephone: 916-327-4498
Date Made Active in Reports: 11/27/2023	Last EDR Contact: 12/18/2023
Number of Days to Update: 80	Next Scheduled EDR Contact: 03/11/2024
	Data Release Frequency: Annually

**EMI:** Emissions Inventory Data

Toxics and criteria pollutant emissions data collected by the ARB and local air pollution agencies.

Date of Government Version: 12/31/2021	Source: California Air Resources Board
Date Data Arrived at EDR: 06/09/2023	Telephone: 916-322-2990
Date Made Active in Reports: 08/30/2023	Last EDR Contact: 12/14/2023
Number of Days to Update: 82	Next Scheduled EDR Contact: 03/25/2024
	Data Release Frequency: Varies

# GOVERNMENT RECORDS SEARCHED / DATA CURRENCY TRACKING

## ENF: Enforcement Action Listing

A listing of Water Board Enforcement Actions. Formal is everything except Oral/Verbal Communication, Notice of Violation, Expedited Payment Letter, and Staff Enforcement Letter.

Date of Government Version: 10/16/2023	Source: State Water Resources Control Board
Date Data Arrived at EDR: 10/17/2023	Telephone: 916-445-9379
Date Made Active in Reports: 01/09/2024	Last EDR Contact: 01/16/2024
Number of Days to Update: 84	Next Scheduled EDR Contact: 04/29/2024
	Data Release Frequency: Varies

## Financial Assurance 1: Financial Assurance Information Listing

Financial Assurance information

Date of Government Version: 09/13/2023	Source: Department of Toxic Substances Control
Date Data Arrived at EDR: 09/14/2023	Telephone: 916-255-3628
Date Made Active in Reports: 09/21/2023	Last EDR Contact: 01/11/2024
Number of Days to Update: 7	Next Scheduled EDR Contact: 04/29/2024
	Data Release Frequency: Varies

## Financial Assurance 2: Financial Assurance Information Listing

A listing of financial assurance information for solid waste facilities. Financial assurance is intended to ensure that resources are available to pay for the cost of closure, post-closure care, and corrective measures if the owner or operator of a regulated facility is unable or unwilling to pay.

Date of Government Version: 08/03/2023	Source: California Integrated Waste Management Board
Date Data Arrived at EDR: 08/16/2023	Telephone: 916-341-6066
Date Made Active in Reports: 11/01/2023	Last EDR Contact: 11/13/2023
Number of Days to Update: 77	Next Scheduled EDR Contact: 02/19/2024
	Data Release Frequency: Varies

## ICE: Inspection, Compliance and Enforcement

Contains data pertaining to the Permitted Facilities with Inspections / Enforcements sites tracked in Envirostor.

Date of Government Version: 08/14/2023	Source: Department of Toxic Substances Control
Date Data Arrived at EDR: 08/14/2023	Telephone: 877-786-9427
Date Made Active in Reports: 10/31/2023	Last EDR Contact: 11/10/2023
Number of Days to Update: 78	Next Scheduled EDR Contact: 02/26/2024
	Data Release Frequency: Quarterly

## HIST CORTESE: Hazardous Waste & Substance Site List

The sites for the list are designated by the State Water Resource Control Board [LUST], the Integrated Waste Board [SWF/LS], and the Department of Toxic Substances Control [CALSTITES]. This listing is no longer updated by the state agency.

Date of Government Version: 04/01/2001	Source: Department of Toxic Substances Control
Date Data Arrived at EDR: 01/22/2009	Telephone: 916-323-3400
Date Made Active in Reports: 04/08/2009	Last EDR Contact: 01/22/2009
Number of Days to Update: 76	Next Scheduled EDR Contact: N/A
	Data Release Frequency: No Update Planned

## HWP: EnviroStor Permitted Facilities Listing

Detailed information on permitted hazardous waste facilities and corrective action ("cleanups") tracked in EnviroStor.

Date of Government Version: 08/14/2023	Source: Department of Toxic Substances Control
Date Data Arrived at EDR: 08/14/2023	Telephone: 916-323-3400
Date Made Active in Reports: 10/31/2023	Last EDR Contact: 11/10/2023
Number of Days to Update: 78	Next Scheduled EDR Contact: 02/26/2024
	Data Release Frequency: Quarterly

# GOVERNMENT RECORDS SEARCHED / DATA CURRENCY TRACKING

## HWT: Registered Hazardous Waste Transporter Database

A listing of hazardous waste transporters. In California, unless specifically exempted, it is unlawful for any person to transport hazardous wastes unless the person holds a valid registration issued by DTSC. A hazardous waste transporter registration is valid for one year and is assigned a unique registration number.

Date of Government Version: 10/02/2023	Source: Department of Toxic Substances Control
Date Data Arrived at EDR: 10/04/2023	Telephone: 916-440-7145
Date Made Active in Reports: 12/27/2023	Last EDR Contact: 01/03/2024
Number of Days to Update: 84	Next Scheduled EDR Contact: 04/15/2024
	Data Release Frequency: Quarterly

## HWTS: Hazardous Waste Tracking System

DTSC maintains the Hazardous Waste Tracking System that stores ID number information since the early 1980s and manifest data since 1993. The system collects both manifest copies from the generator and destination facility.

Date of Government Version: 08/04/2023	Source: Department of Toxic Substances Control
Date Data Arrived at EDR: 08/09/2023	Telephone: 916-324-2444
Date Made Active in Reports: 10/26/2023	Last EDR Contact: 12/26/2023
Number of Days to Update: 78	Next Scheduled EDR Contact: 04/15/2024
	Data Release Frequency: Varies

## HAZNET: Facility and Manifest Data

Facility and Manifest Data. The data is extracted from the copies of hazardous waste manifests received each year by the DTSC. The annual volume of manifests is typically 700,000 - 1,000,000 annually, representing approximately 350,000 - 500,000 shipments. Data are from the manifests submitted without correction, and therefore many contain some invalid values for data elements such as generator ID, TSD ID, waste category, and disposal method. This database begins with calendar year 1993.

Date of Government Version: 12/31/2021	Source: California Environmental Protection Agency
Date Data Arrived at EDR: 07/05/2022	Telephone: 916-255-1136
Date Made Active in Reports: 09/19/2022	Last EDR Contact: 01/03/2024
Number of Days to Update: 76	Next Scheduled EDR Contact: 04/15/2024
	Data Release Frequency: Annually

## MINES: Mines Site Location Listing

A listing of mine site locations from the Office of Mine Reclamation.

Date of Government Version: 09/05/2023	Source: Department of Conservation
Date Data Arrived at EDR: 09/06/2023	Telephone: 916-322-1080
Date Made Active in Reports: 11/27/2023	Last EDR Contact: 11/29/2023
Number of Days to Update: 82	Next Scheduled EDR Contact: 03/18/2024
	Data Release Frequency: Quarterly

## MWMP: Medical Waste Management Program Listing

The Medical Waste Management Program (MWMP) ensures the proper handling and disposal of medical waste by permitting and inspecting medical waste Offsite Treatment Facilities (PDF) and Transfer Stations (PDF) throughout the state. MWMP also oversees all Medical Waste Transporters.

Date of Government Version: 08/08/2023	Source: Department of Public Health
Date Data Arrived at EDR: 08/29/2023	Telephone: 916-558-1784
Date Made Active in Reports: 11/13/2023	Last EDR Contact: 11/22/2023
Number of Days to Update: 76	Next Scheduled EDR Contact: 03/11/2024
	Data Release Frequency: Varies

## NPDES: NPDES Permits Listing

A listing of NPDES permits, including stormwater.

Date of Government Version: 08/07/2023	Source: State Water Resources Control Board
Date Data Arrived at EDR: 08/08/2023	Telephone: 916-445-9379
Date Made Active in Reports: 10/26/2023	Last EDR Contact: 11/07/2023
Number of Days to Update: 79	Next Scheduled EDR Contact: 02/19/2024
	Data Release Frequency: Quarterly

# GOVERNMENT RECORDS SEARCHED / DATA CURRENCY TRACKING

## PEST LIC: Pesticide Regulation Licenses Listing

A listing of licenses and certificates issued by the Department of Pesticide Regulation. The DPR issues licenses and/or certificates to: Persons and businesses that apply or sell pesticides; Pest control dealers and brokers; Persons who advise on agricultural pesticide applications.

Date of Government Version: 08/28/2023	Source: Department of Pesticide Regulation
Date Data Arrived at EDR: 08/29/2023	Telephone: 916-445-4038
Date Made Active in Reports: 11/13/2023	Last EDR Contact: 11/22/2023
Number of Days to Update: 76	Next Scheduled EDR Contact: 03/11/2024
	Data Release Frequency: Quarterly

## PROC: Certified Processors Database

A listing of certified processors.

Date of Government Version: 09/05/2023	Source: Department of Conservation
Date Data Arrived at EDR: 09/06/2023	Telephone: 916-323-3836
Date Made Active in Reports: 11/27/2023	Last EDR Contact: 11/29/2023
Number of Days to Update: 82	Next Scheduled EDR Contact: 03/18/2024
	Data Release Frequency: Quarterly

## NOTIFY 65: Proposition 65 Records

Listings of all Proposition 65 incidents reported to counties by the State Water Resources Control Board and the Regional Water Quality Control Board. This database is no longer updated by the reporting agency.

Date of Government Version: 09/07/2023	Source: State Water Resources Control Board
Date Data Arrived at EDR: 09/08/2023	Telephone: 916-445-3846
Date Made Active in Reports: 11/28/2023	Last EDR Contact: 12/05/2023
Number of Days to Update: 81	Next Scheduled EDR Contact: 03/25/2024
	Data Release Frequency: No Update Planned

## SAN JOSE HAZMAT: Hazardous Material Facilities

Hazardous material facilities, including underground storage tank sites.

Date of Government Version: 11/03/2020	Source: City of San Jose Fire Department
Date Data Arrived at EDR: 11/05/2020	Telephone: 408-535-7694
Date Made Active in Reports: 01/26/2021	Last EDR Contact: 10/25/2023
Number of Days to Update: 82	Next Scheduled EDR Contact: 02/12/2024
	Data Release Frequency: Annually

## SANTA CRUZ CO SITE MITI: Site Mitigation Listing

Sites may become contaminated with toxic chemicals through illegal dumping or disposal, from leaking underground storage tanks, or through industrial or commercial activities. The goal of the site mitigation program is to protect the public health and the environment while facilitating completion of contaminated site clean-up projects in a timely manner.

Date of Government Version: 12/03/2018	Source: Santa Cruz Environmental Health Services
Date Data Arrived at EDR: 06/23/2023	Telephone: 831-454-2761
Date Made Active in Reports: 07/13/2023	Last EDR Contact: 11/16/2023
Number of Days to Update: 20	Next Scheduled EDR Contact: 02/26/2024
	Data Release Frequency: Varies

## UIC: UIC Listing

A listing of wells identified as underground injection wells, in the California Oil and Gas Wells database.

Date of Government Version: 09/05/2023	Source: Department of Conservation
Date Data Arrived at EDR: 09/06/2023	Telephone: 916-445-2408
Date Made Active in Reports: 11/28/2023	Last EDR Contact: 11/29/2023
Number of Days to Update: 83	Next Scheduled EDR Contact: 03/18/2024
	Data Release Frequency: Varies

# GOVERNMENT RECORDS SEARCHED / DATA CURRENCY TRACKING

## UIC GEO: Underground Injection Control Sites (GEOTRACKER)

Underground control injection sites

Date of Government Version: 09/05/2023  
Date Data Arrived at EDR: 09/06/2023  
Date Made Active in Reports: 11/27/2023  
Number of Days to Update: 82

Source: State Water Resource Control Board  
Telephone: 866-480-1028  
Last EDR Contact: 12/05/2023  
Next Scheduled EDR Contact: 03/18/2024  
Data Release Frequency: Varies

## WASTEWATER PITS: Oil Wastewater Pits Listing

Water officials discovered that oil producers have been dumping chemical-laden wastewater into hundreds of unlined pits that are operating without proper permits. Inspections completed by the Central Valley Regional Water Quality Control Board revealed the existence of previously unidentified waste sites. The water boards review found that more than one-third of the region's active disposal pits are operating without permission.

Date of Government Version: 02/11/2021  
Date Data Arrived at EDR: 07/01/2021  
Date Made Active in Reports: 09/29/2021  
Number of Days to Update: 90

Source: RWQCB, Central Valley Region  
Telephone: 559-445-5577  
Last EDR Contact: 01/05/2024  
Next Scheduled EDR Contact: 04/15/2024  
Data Release Frequency: Varies

## WDS: Waste Discharge System

Sites which have been issued waste discharge requirements.

Date of Government Version: 06/19/2007  
Date Data Arrived at EDR: 06/20/2007  
Date Made Active in Reports: 06/29/2007  
Number of Days to Update: 9

Source: State Water Resources Control Board  
Telephone: 916-341-5227  
Last EDR Contact: 11/10/2023  
Next Scheduled EDR Contact: 02/26/2024  
Data Release Frequency: No Update Planned

## WIP: Well Investigation Program Case List

Well Investigation Program case in the San Gabriel and San Fernando Valley area.

Date of Government Version: 07/03/2009  
Date Data Arrived at EDR: 07/21/2009  
Date Made Active in Reports: 08/03/2009  
Number of Days to Update: 13

Source: Los Angeles Water Quality Control Board  
Telephone: 213-576-6726  
Last EDR Contact: 12/12/2023  
Next Scheduled EDR Contact: 04/01/2024  
Data Release Frequency: No Update Planned

## MILITARY PRIV SITES: Military Privatized Sites (GEOTRACKER)

Military privatized sites

Date of Government Version: 09/05/2023  
Date Data Arrived at EDR: 09/06/2023  
Date Made Active in Reports: 11/27/2023  
Number of Days to Update: 82

Source: State Water Resources Control Board  
Telephone: 866-480-1028  
Last EDR Contact: 12/05/2023  
Next Scheduled EDR Contact: 03/18/2024  
Data Release Frequency: Varies

## PROJECT: Project Sites (GEOTRACKER)

Projects sites

Date of Government Version: 09/05/2023  
Date Data Arrived at EDR: 09/06/2023  
Date Made Active in Reports: 11/27/2023  
Number of Days to Update: 82

Source: State Water Resources Control Board  
Telephone: 866-480-1028  
Last EDR Contact: 12/05/2023  
Next Scheduled EDR Contact: 03/18/2024  
Data Release Frequency: Varies

## WDR: Waste Discharge Requirements Listing

In general, the Waste Discharge Requirements (WDRs) Program (sometimes also referred to as the "Non Chapter 15 (Non 15) Program") regulates point discharges that are exempt pursuant to Subsection 20090 of Title 27 and not subject to the Federal Water Pollution Control Act. Exemptions from Title 27 may be granted for nine categories of discharges (e.g., sewage, wastewater, etc.) that meet, and continue to meet, the preconditions listed for each specific exemption. The scope of the WDRs Program also includes the discharge of wastes classified as inert, pursuant to section 20230 of Title 27.

# GOVERNMENT RECORDS SEARCHED / DATA CURRENCY TRACKING

Date of Government Version: 09/05/2023  
Date Data Arrived at EDR: 09/06/2023  
Date Made Active in Reports: 11/28/2023  
Number of Days to Update: 83

Source: State Water Resources Control Board  
Telephone: 916-341-5810  
Last EDR Contact: 11/29/2023  
Next Scheduled EDR Contact: 03/18/2024  
Data Release Frequency: Quarterly

## CIWQS: California Integrated Water Quality System

The California Integrated Water Quality System (CIWQS) is a computer system used by the State and Regional Water Quality Control Boards to track information about places of environmental interest, manage permits and other orders, track inspections, and manage violations and enforcement activities.

Date of Government Version: 08/28/2023  
Date Data Arrived at EDR: 08/29/2023  
Date Made Active in Reports: 11/13/2023  
Number of Days to Update: 76

Source: State Water Resources Control Board  
Telephone: 866-794-4977  
Last EDR Contact: 11/22/2023  
Next Scheduled EDR Contact: 03/11/2024  
Data Release Frequency: Varies

## CERS: CalEPA Regulated Site Portal Data

The CalEPA Regulated Site Portal database combines data about environmentally regulated sites and facilities in California into a single database. It combines data from a variety of state and federal databases, and provides an overview of regulated activities across the spectrum of environmental programs for any given location in California. These activities include hazardous materials and waste, state and federal cleanups, impacted ground and surface waters, and toxic materials

Date of Government Version: 10/16/2023  
Date Data Arrived at EDR: 10/17/2023  
Date Made Active in Reports: 01/09/2024  
Number of Days to Update: 84

Source: California Environmental Protection Agency  
Telephone: 916-323-2514  
Last EDR Contact: 01/16/2024  
Next Scheduled EDR Contact: 04/29/2024  
Data Release Frequency: Varies

## NON-CASE INFO: Non-Case Information Sites (GEOTRACKER)

Non-Case Information sites

Date of Government Version: 09/05/2023  
Date Data Arrived at EDR: 09/06/2023  
Date Made Active in Reports: 11/27/2023  
Number of Days to Update: 82

Source: State Water Resources Control Board  
Telephone: 866-480-1028  
Last EDR Contact: 12/05/2023  
Next Scheduled EDR Contact: 03/18/2024  
Data Release Frequency: Varies

## OTHER OIL GAS: Other Oil & Gas Projects Sites (GEOTRACKER)

Other Oil & Gas Projects sites

Date of Government Version: 09/05/2023  
Date Data Arrived at EDR: 09/06/2023  
Date Made Active in Reports: 11/27/2023  
Number of Days to Update: 82

Source: State Water Resources Control Board  
Telephone: 866-480-1028  
Last EDR Contact: 12/05/2023  
Next Scheduled EDR Contact: 03/18/2024  
Data Release Frequency: Varies

## PROD WATER PONDS: Produced Water Ponds Sites (GEOTRACKER)

Produced water ponds sites

Date of Government Version: 09/05/2023  
Date Data Arrived at EDR: 09/06/2023  
Date Made Active in Reports: 11/27/2023  
Number of Days to Update: 82

Source: State Water Resources Control Board  
Telephone: 866-480-1028  
Last EDR Contact: 12/05/2023  
Next Scheduled EDR Contact: 03/18/2024  
Data Release Frequency: Varies

## SAMPLING POINT: Sampling Point ? Public Sites (GEOTRACKER)

Sampling point - public sites

# GOVERNMENT RECORDS SEARCHED / DATA CURRENCY TRACKING

Date of Government Version: 09/05/2023  
Date Data Arrived at EDR: 09/06/2023  
Date Made Active in Reports: 11/27/2023  
Number of Days to Update: 82

Source: State Water Resources Control Board  
Telephone: 866-480-1028  
Last EDR Contact: 12/05/2023  
Next Scheduled EDR Contact: 03/18/2024  
Data Release Frequency: Varies

## WELL STIM PROJ: Well Stimulation Project (GEOTRACKER)

Includes areas of groundwater monitoring plans, a depiction of the monitoring network, and the facilities, boundaries, and subsurface characteristics of the oilfield and the features (oil and gas wells, produced water ponds, UIC wells, water supply wells, etc?) being monitored

Date of Government Version: 09/05/2023  
Date Data Arrived at EDR: 09/06/2023  
Date Made Active in Reports: 11/27/2023  
Number of Days to Update: 82

Source: State Water Resources Control Board  
Telephone: 866-480-1028  
Last EDR Contact: 12/05/2023  
Next Scheduled EDR Contact: 03/18/2024  
Data Release Frequency: Varies

## UST FINDER: UST Finder Database

EPA developed UST Finder, a web map application containing a comprehensive, state-sourced national map of underground storage tank (UST) and leaking UST (LUST) data. It provides the attributes and locations of active and closed USTs, UST facilities, and LUST sites from states and from Tribal lands and US territories. UST Finder contains information about proximity of UST facilities and LUST sites to: surface and groundwater public drinking water protection areas; estimated number of private domestic wells and number of people living nearby; and flooding and wildfires.

Date of Government Version: 06/08/2023  
Date Data Arrived at EDR: 10/04/2023  
Date Made Active in Reports: 01/18/2024  
Number of Days to Update: 106

Source: Environmental Protection Agency  
Telephone: 202-564-0394  
Last EDR Contact: 11/09/2023  
Next Scheduled EDR Contact: 02/19/2024  
Data Release Frequency: Varies

## UST FINDER RELEASE: UST Finder Releases Database

US EPA's UST Finder data is a national composite of leaking underground storage tanks. This data contains information about, and locations of, leaking underground storage tanks. Data was collected from state sources and standardized into a national profile by EPA's Office of Underground Storage Tanks, Office of Research and Development, and the Association of State and Territorial Solid Waste Management Officials.

Date of Government Version: 06/08/2023  
Date Data Arrived at EDR: 10/31/2023  
Date Made Active in Reports: 01/18/2024  
Number of Days to Update: 79

Source: Environmental Protection Agency  
Telephone: 202-564-0394  
Last EDR Contact: 10/31/2023  
Next Scheduled EDR Contact: 02/19/2024  
Data Release Frequency: Semi-Annually

## EDR HIGH RISK HISTORICAL RECORDS

### ***EDR Exclusive Records***

#### EDR MGP: EDR Proprietary Manufactured Gas Plants

The EDR Proprietary Manufactured Gas Plant Database includes records of coal gas plants (manufactured gas plants) compiled by EDR's researchers. Manufactured gas sites were used in the United States from the 1800's to 1950's to produce a gas that could be distributed and used as fuel. These plants used whale oil, rosin, coal, or a mixture of coal, oil, and water that also produced a significant amount of waste. Many of the byproducts of the gas production, such as coal tar (oily waste containing volatile and non-volatile chemicals), sludges, oils and other compounds are potentially hazardous to human health and the environment. The byproduct from this process was frequently disposed of directly at the plant site and can remain or spread slowly, serving as a continuous source of soil and groundwater contamination.

Date of Government Version: N/A  
Date Data Arrived at EDR: N/A  
Date Made Active in Reports: N/A  
Number of Days to Update: N/A

Source: EDR, Inc.  
Telephone: N/A  
Last EDR Contact: N/A  
Next Scheduled EDR Contact: N/A  
Data Release Frequency: No Update Planned



# GOVERNMENT RECORDS SEARCHED / DATA CURRENCY TRACKING

## EDR Hist Auto: EDR Exclusive Historical Auto Stations

EDR has searched selected national collections of business directories and has collected listings of potential gas station/filling station/service station sites that were available to EDR researchers. EDR's review was limited to those categories of sources that might, in EDR's opinion, include gas station/filling station/service station establishments. The categories reviewed included, but were not limited to gas, gas station, gasoline station, filling station, auto, automobile repair, auto service station, service station, etc. This database falls within a category of information EDR classifies as "High Risk Historical Records", or HRHR. EDR's HRHR effort presents unique and sometimes proprietary data about past sites and operations that typically create environmental concerns, but may not show up in current government records searches.

Date of Government Version: N/A	Source: EDR, Inc.
Date Data Arrived at EDR: N/A	Telephone: N/A
Date Made Active in Reports: N/A	Last EDR Contact: N/A
Number of Days to Update: N/A	Next Scheduled EDR Contact: N/A
	Data Release Frequency: Varies

## EDR Hist Cleaner: EDR Exclusive Historical Cleaners

EDR has searched selected national collections of business directories and has collected listings of potential dry cleaner sites that were available to EDR researchers. EDR's review was limited to those categories of sources that might, in EDR's opinion, include dry cleaning establishments. The categories reviewed included, but were not limited to dry cleaners, cleaners, laundry, laundromat, cleaning/laundry, wash & dry etc. This database falls within a category of information EDR classifies as "High Risk Historical Records", or HRHR. EDR's HRHR effort presents unique and sometimes proprietary data about past sites and operations that typically create environmental concerns, but may not show up in current government records searches.

Date of Government Version: N/A	Source: EDR, Inc.
Date Data Arrived at EDR: N/A	Telephone: N/A
Date Made Active in Reports: N/A	Last EDR Contact: N/A
Number of Days to Update: N/A	Next Scheduled EDR Contact: N/A
	Data Release Frequency: Varies

## EDR RECOVERED GOVERNMENT ARCHIVES

### *Exclusive Recovered Govt. Archives*

#### RGA LF: Recovered Government Archive Solid Waste Facilities List

The EDR Recovered Government Archive Landfill database provides a list of landfills derived from historical databases and includes many records that no longer appear in current government lists. Compiled from Records formerly available from the Department of Resources Recycling and Recovery in California.

Date of Government Version: N/A	Source: Department of Resources Recycling and Recovery
Date Data Arrived at EDR: 07/01/2013	Telephone: N/A
Date Made Active in Reports: 01/13/2014	Last EDR Contact: 06/01/2012
Number of Days to Update: 196	Next Scheduled EDR Contact: N/A
	Data Release Frequency: Varies

#### RGA LUST: Recovered Government Archive Leaking Underground Storage Tank

The EDR Recovered Government Archive Leaking Underground Storage Tank database provides a list of LUST incidents derived from historical databases and includes many records that no longer appear in current government lists. Compiled from Records formerly available from the State Water Resources Control Board in California.

Date of Government Version: N/A	Source: State Water Resources Control Board
Date Data Arrived at EDR: 07/01/2013	Telephone: N/A
Date Made Active in Reports: 12/30/2013	Last EDR Contact: 06/01/2012
Number of Days to Update: 182	Next Scheduled EDR Contact: N/A
	Data Release Frequency: Varies

# GOVERNMENT RECORDS SEARCHED / DATA CURRENCY TRACKING

## COUNTY RECORDS

### ALAMEDA COUNTY:

#### CS ALAMEDA: Contaminated Sites

A listing of contaminated sites overseen by the Toxic Release Program (oil and groundwater contamination from chemical releases and spills) and the Leaking Underground Storage Tank Program (soil and ground water contamination from leaking petroleum USTs).

Date of Government Version: 01/09/2019  
Date Data Arrived at EDR: 01/11/2019  
Date Made Active in Reports: 03/05/2019  
Number of Days to Update: 53

Source: Alameda County Environmental Health Services  
Telephone: 510-567-6700  
Last EDR Contact: 12/26/2023  
Next Scheduled EDR Contact: 04/15/2024  
Data Release Frequency: Semi-Annually

#### UST ALAMEDA: Underground Tanks

Underground storage tank sites located in Alameda county.

Date of Government Version: 09/27/2023  
Date Data Arrived at EDR: 09/28/2023  
Date Made Active in Reports: 12/18/2023  
Number of Days to Update: 81

Source: Alameda County Environmental Health Services  
Telephone: 510-567-6700  
Last EDR Contact: 12/26/2023  
Next Scheduled EDR Contact: 04/15/2024  
Data Release Frequency: Semi-Annually

### AMADOR COUNTY:

#### CUPA AMADOR: CUPA Facility List

Cupa Facility List

Date of Government Version: 04/27/2023  
Date Data Arrived at EDR: 04/27/2023  
Date Made Active in Reports: 07/13/2023  
Number of Days to Update: 77

Source: Amador County Environmental Health  
Telephone: 209-223-6439  
Last EDR Contact: 10/25/2023  
Next Scheduled EDR Contact: 02/12/2024  
Data Release Frequency: Varies

### BUTTE COUNTY:

#### CUPA BUTTE: CUPA Facility Listing

Cupa facility list.

Date of Government Version: 04/21/2017  
Date Data Arrived at EDR: 04/25/2017  
Date Made Active in Reports: 08/09/2017  
Number of Days to Update: 106

Source: Public Health Department  
Telephone: 530-538-7149  
Last EDR Contact: 12/26/2023  
Next Scheduled EDR Contact: 04/15/2024  
Data Release Frequency: No Update Planned

### CALVERAS COUNTY:

#### CUPA CALVERAS: CUPA Facility Listing

Cupa Facility Listing

Date of Government Version: 09/12/2023  
Date Data Arrived at EDR: 09/13/2023  
Date Made Active in Reports: 12/04/2023  
Number of Days to Update: 82

Source: Calveras County Environmental Health  
Telephone: 209-754-6399  
Last EDR Contact: 12/12/2023  
Next Scheduled EDR Contact: 04/01/2024  
Data Release Frequency: Quarterly

### COLUSA COUNTY:

# GOVERNMENT RECORDS SEARCHED / DATA CURRENCY TRACKING

## CUPA COLUSA: CUPA Facility List Cupa facility list.

Date of Government Version: 04/06/2020  
Date Data Arrived at EDR: 04/23/2020  
Date Made Active in Reports: 07/10/2020  
Number of Days to Update: 78

Source: Health & Human Services  
Telephone: 530-458-0396  
Last EDR Contact: 10/25/2023  
Next Scheduled EDR Contact: 02/12/2024  
Data Release Frequency: Semi-Annually

## CONTRA COSTA COUNTY:

### SL CONTRA COSTA: Site List

List includes sites from the underground tank, hazardous waste generator and business plan/2185 programs.

Date of Government Version: 10/20/2023  
Date Data Arrived at EDR: 10/24/2023  
Date Made Active in Reports: 01/16/2024  
Number of Days to Update: 84

Source: Contra Costa Health Services Department  
Telephone: 925-646-2286  
Last EDR Contact: 10/20/2023  
Next Scheduled EDR Contact: 02/05/2024  
Data Release Frequency: Semi-Annually

## DEL NORTE COUNTY:

### CUPA DEL NORTE: CUPA Facility List Cupa Facility list

Date of Government Version: 10/24/2023  
Date Data Arrived at EDR: 10/25/2023  
Date Made Active in Reports: 01/16/2024  
Number of Days to Update: 83

Source: Del Norte County Environmental Health Division  
Telephone: 707-465-0426  
Last EDR Contact: 10/20/2023  
Next Scheduled EDR Contact: 02/05/2024  
Data Release Frequency: Varies

## EL DORADO COUNTY:

### CUPA EL DORADO: CUPA Facility List CUPA facility list.

Date of Government Version: 08/08/2022  
Date Data Arrived at EDR: 08/09/2022  
Date Made Active in Reports: 09/01/2022  
Number of Days to Update: 23

Source: El Dorado County Environmental Management Department  
Telephone: 530-621-6623  
Last EDR Contact: 10/20/2023  
Next Scheduled EDR Contact: 02/05/2024  
Data Release Frequency: Varies

## FRESNO COUNTY:

### CUPA FRESNO: CUPA Resources List

Certified Unified Program Agency. CUPA's are responsible for implementing a unified hazardous materials and hazardous waste management regulatory program. The agency provides oversight of businesses that deal with hazardous materials, operate underground storage tanks or aboveground storage tanks.

Date of Government Version: 06/28/2021  
Date Data Arrived at EDR: 12/21/2021  
Date Made Active in Reports: 03/03/2022  
Number of Days to Update: 72

Source: Dept. of Community Health  
Telephone: 559-445-3271  
Last EDR Contact: 12/26/2023  
Next Scheduled EDR Contact: 04/08/2024  
Data Release Frequency: Semi-Annually

## GLENN COUNTY:

# GOVERNMENT RECORDS SEARCHED / DATA CURRENCY TRACKING

## CUPA GLENN: CUPA Facility List Cupa facility list

Date of Government Version: 01/22/2018  
Date Data Arrived at EDR: 01/24/2018  
Date Made Active in Reports: 03/14/2018  
Number of Days to Update: 49

Source: Glenn County Air Pollution Control District  
Telephone: 830-934-6500  
Last EDR Contact: 01/11/2024  
Next Scheduled EDR Contact: 04/29/2024  
Data Release Frequency: No Update Planned

## HUMBOLDT COUNTY:

### CUPA HUMBOLDT: CUPA Facility List CUPA facility list.

Date of Government Version: 08/12/2021  
Date Data Arrived at EDR: 08/12/2021  
Date Made Active in Reports: 11/08/2021  
Number of Days to Update: 88

Source: Humboldt County Environmental Health  
Telephone: N/A  
Last EDR Contact: 11/08/2023  
Next Scheduled EDR Contact: 02/26/2024  
Data Release Frequency: Semi-Annually

## IMPERIAL COUNTY:

### CUPA IMPERIAL: CUPA Facility List Cupa facility list.

Date of Government Version: 10/10/2023  
Date Data Arrived at EDR: 10/11/2023  
Date Made Active in Reports: 01/04/2024  
Number of Days to Update: 85

Source: San Diego Border Field Office  
Telephone: 760-339-2777  
Last EDR Contact: 01/11/2024  
Next Scheduled EDR Contact: 04/29/2024  
Data Release Frequency: Varies

## INYO COUNTY:

### CUPA INYO: CUPA Facility List Cupa facility list.

Date of Government Version: 04/02/2018  
Date Data Arrived at EDR: 04/03/2018  
Date Made Active in Reports: 06/14/2018  
Number of Days to Update: 72

Source: Inyo County Environmental Health Services  
Telephone: 760-878-0238  
Last EDR Contact: 11/08/2023  
Next Scheduled EDR Contact: 02/26/2024  
Data Release Frequency: Varies

## KERN COUNTY:

### CUPA KERN: CUPA Facility List A listing of sites included in the Kern County Hazardous Material Business Plan.

Date of Government Version: 07/26/2023  
Date Data Arrived at EDR: 07/27/2023  
Date Made Active in Reports: 08/09/2023  
Number of Days to Update: 13

Source: Kern County Public Health  
Telephone: 661-321-3000  
Last EDR Contact: 10/25/2023  
Next Scheduled EDR Contact: 02/12/2024  
Data Release Frequency: Varies

### UST KERN: Underground Storage Tank Sites & Tank Listing Kern County Sites and Tanks Listing.

# GOVERNMENT RECORDS SEARCHED / DATA CURRENCY TRACKING

Date of Government Version: 07/26/2023  
Date Data Arrived at EDR: 07/27/2023  
Date Made Active in Reports: 08/03/2023  
Number of Days to Update: 7

Source: Kern County Environment Health Services Department  
Telephone: 661-862-8700  
Last EDR Contact: 10/25/2023  
Next Scheduled EDR Contact: 02/12/2024  
Data Release Frequency: Quarterly

## KINGS COUNTY:

### CUPA KINGS: CUPA Facility List

A listing of sites included in the county's Certified Unified Program Agency database. California's Secretary for Environmental Protection established the unified hazardous materials and hazardous waste regulatory program as required by chapter 6.11 of the California Health and Safety Code. The Unified Program consolidates the administration, permits, inspections, and enforcement activities.

Date of Government Version: 12/03/2020  
Date Data Arrived at EDR: 01/26/2021  
Date Made Active in Reports: 04/14/2021  
Number of Days to Update: 78

Source: Kings County Department of Public Health  
Telephone: 559-584-1411  
Last EDR Contact: 11/08/2023  
Next Scheduled EDR Contact: 02/26/2024  
Data Release Frequency: Varies

## LAKE COUNTY:

### CUPA LAKE: CUPA Facility List

Cupa facility list

Date of Government Version: 10/27/2023  
Date Data Arrived at EDR: 11/01/2023  
Date Made Active in Reports: 11/21/2023  
Number of Days to Update: 20

Source: Lake County Environmental Health  
Telephone: 707-263-1164  
Last EDR Contact: 01/09/2024  
Next Scheduled EDR Contact: 04/22/2024  
Data Release Frequency: Varies

## LASSEN COUNTY:

### CUPA LASSEN: CUPA Facility List

Cupa facility list

Date of Government Version: 07/31/2020  
Date Data Arrived at EDR: 08/21/2020  
Date Made Active in Reports: 11/09/2020  
Number of Days to Update: 80

Source: Lassen County Environmental Health  
Telephone: 530-251-8528  
Last EDR Contact: 01/11/2024  
Next Scheduled EDR Contact: 04/29/2024  
Data Release Frequency: Varies

## LOS ANGELES COUNTY:

### AOCONCERN: Key Areas of Concerns in Los Angeles County

San Gabriel Valley areas where VOC contamination is at or above the MCL as designated by region 9 EPA office. Date of Government Version: 3/30/2009 Exide Site area is a cleanup plan of lead-impacted soil surrounding the former Exide Facility as designated by the DTSC. Date of Government Version: 7/17/2017

Date of Government Version: 03/30/2009  
Date Data Arrived at EDR: 03/31/2009  
Date Made Active in Reports: 10/23/2009  
Number of Days to Update: 206

Source: N/A  
Telephone: N/A  
Last EDR Contact: 12/05/2023  
Next Scheduled EDR Contact: 03/25/2024  
Data Release Frequency: No Update Planned

# GOVERNMENT RECORDS SEARCHED / DATA CURRENCY TRACKING

## HMS LOS ANGELES: HMS: Street Number List

Industrial Waste and Underground Storage Tank Sites.

Date of Government Version: 10/01/2023  
Date Data Arrived at EDR: 10/06/2023  
Date Made Active in Reports: 12/27/2023  
Number of Days to Update: 82

Source: Department of Public Works  
Telephone: 626-458-3517  
Last EDR Contact: 01/11/2024  
Next Scheduled EDR Contact: 04/15/2024  
Data Release Frequency: Semi-Annually

## LF LOS ANGELES: List of Solid Waste Facilities Solid Waste Facilities in Los Angeles County.

Date of Government Version: 10/09/2023  
Date Data Arrived at EDR: 10/09/2023  
Date Made Active in Reports: 12/27/2023  
Number of Days to Update: 79

Source: La County Department of Public Works  
Telephone: 818-458-5185  
Last EDR Contact: 01/10/2024  
Next Scheduled EDR Contact: 04/22/2024  
Data Release Frequency: Varies

## LF LOS ANGELES CITY: City of Los Angeles Landfills

Landfills owned and maintained by the City of Los Angeles.

Date of Government Version: 12/31/2022  
Date Data Arrived at EDR: 01/12/2023  
Date Made Active in Reports: 03/29/2023  
Number of Days to Update: 76

Source: Engineering & Construction Division  
Telephone: 213-473-7869  
Last EDR Contact: 01/04/2024  
Next Scheduled EDR Contact: 04/22/2024  
Data Release Frequency: Varies

## LOS ANGELES AST: Active & Inactive AST Inventory

A listing of active & inactive above ground petroleum storage tank site locations, located in the City of Los Angeles.

Date of Government Version: 06/01/2019  
Date Data Arrived at EDR: 06/25/2019  
Date Made Active in Reports: 08/22/2019  
Number of Days to Update: 58

Source: Los Angeles Fire Department  
Telephone: 213-978-3800  
Last EDR Contact: 12/13/2023  
Next Scheduled EDR Contact: 04/01/2024  
Data Release Frequency: Varies

## LOS ANGELES CO LF METHANE: Methane Producing Landfills

This data was created on April 30, 2012 to represent known disposal sites in Los Angeles County that may produce and emanate methane gas. The shapefile contains disposal sites within Los Angeles County that once accepted degradable refuse material. Information used to create this data was extracted from a landfill survey performed by County Engineers (Major Waste System Map, 1973) as well as historical records from CalRecycle, Regional Water Quality Control Board, and Los Angeles County Department of Public Health

Date of Government Version: 04/13/2023  
Date Data Arrived at EDR: 07/13/2023  
Date Made Active in Reports: 09/27/2023  
Number of Days to Update: 76

Source: Los Angeles County Department of Public Works  
Telephone: 626-458-6973  
Last EDR Contact: 01/11/2024  
Next Scheduled EDR Contact: 04/22/2024  
Data Release Frequency: No Update Planned

## LOS ANGELES HM: Active & Inactive Hazardous Materials Inventory

A listing of active & inactive hazardous materials facility locations, located in the City of Los Angeles.

Date of Government Version: 12/01/2023  
Date Data Arrived at EDR: 12/13/2023  
Date Made Active in Reports: 12/14/2023  
Number of Days to Update: 1

Source: Los Angeles Fire Department  
Telephone: 213-978-3800  
Last EDR Contact: 12/13/2023  
Next Scheduled EDR Contact: 04/01/2024  
Data Release Frequency: Varies

# GOVERNMENT RECORDS SEARCHED / DATA CURRENCY TRACKING

## LOS ANGELES UST: Active & Inactive UST Inventory

A listing of active & inactive underground storage tank site locations and underground storage tank historical sites, located in the City of Los Angeles.

Date of Government Version: 09/01/2023	Source: Los Angeles Fire Department
Date Data Arrived at EDR: 09/20/2023	Telephone: 213-978-3800
Date Made Active in Reports: 12/08/2023	Last EDR Contact: 12/13/2023
Number of Days to Update: 79	Next Scheduled EDR Contact: 04/01/2024
	Data Release Frequency: Varies

## SITE MIT LOS ANGELES: Site Mitigation List

Industrial sites that have had some sort of spill or complaint.

Date of Government Version: 07/11/2023	Source: Community Health Services
Date Data Arrived at EDR: 10/17/2023	Telephone: 323-890-7806
Date Made Active in Reports: 01/09/2024	Last EDR Contact: 10/17/2023
Number of Days to Update: 84	Next Scheduled EDR Contact: 01/29/2024
	Data Release Frequency: Annually

## UST EL SEGUNDO: City of El Segundo Underground Storage Tank

Underground storage tank sites located in El Segundo city.

Date of Government Version: 01/21/2017	Source: City of El Segundo Fire Department
Date Data Arrived at EDR: 04/19/2017	Telephone: 310-524-2236
Date Made Active in Reports: 05/10/2017	Last EDR Contact: 01/04/2024
Number of Days to Update: 21	Next Scheduled EDR Contact: 04/22/2024
	Data Release Frequency: No Update Planned

## UST LONG BEACH: City of Long Beach Underground Storage Tank

Underground storage tank sites located in the city of Long Beach.

Date of Government Version: 04/22/2019	Source: City of Long Beach Fire Department
Date Data Arrived at EDR: 04/23/2019	Telephone: 562-570-2563
Date Made Active in Reports: 06/27/2019	Last EDR Contact: 01/11/2024
Number of Days to Update: 65	Next Scheduled EDR Contact: 04/29/2024
	Data Release Frequency: Varies

## UST TORRANCE: City of Torrance Underground Storage Tank

Underground storage tank sites located in the city of Torrance.

Date of Government Version: 04/12/2023	Source: City of Torrance Fire Department
Date Data Arrived at EDR: 05/02/2023	Telephone: 310-618-2973
Date Made Active in Reports: 06/13/2023	Last EDR Contact: 01/11/2024
Number of Days to Update: 42	Next Scheduled EDR Contact: 04/29/2024
	Data Release Frequency: Semi-Annually

## MADERA COUNTY:

### CUPA MADERA: CUPA Facility List

A listing of sites included in the county's Certified Unified Program Agency database. California's Secretary for Environmental Protection established the unified hazardous materials and hazardous waste regulatory program as required by chapter 6.11 of the California Health and Safety Code. The Unified Program consolidates the administration, permits, inspections, and enforcement activities.

Date of Government Version: 08/10/2020	Source: Madera County Environmental Health
Date Data Arrived at EDR: 08/12/2020	Telephone: 559-675-7823
Date Made Active in Reports: 10/23/2020	Last EDR Contact: 11/08/2023
Number of Days to Update: 72	Next Scheduled EDR Contact: 02/26/2024
	Data Release Frequency: Varies

## MARIN COUNTY:

# GOVERNMENT RECORDS SEARCHED / DATA CURRENCY TRACKING

UST MARIN: Underground Storage Tank Sites  
Currently permitted USTs in Marin County.

Date of Government Version: 09/26/2018  
Date Data Arrived at EDR: 10/04/2018  
Date Made Active in Reports: 11/02/2018  
Number of Days to Update: 29

Source: Public Works Department Waste Management  
Telephone: 415-473-6647  
Last EDR Contact: 12/18/2023  
Next Scheduled EDR Contact: 04/08/2024  
Data Release Frequency: Semi-Annually

MENDOCINO COUNTY:

UST MENDOCINO: Mendocino County UST Database  
A listing of underground storage tank locations in Mendocino County.

Date of Government Version: 09/22/2021  
Date Data Arrived at EDR: 11/18/2021  
Date Made Active in Reports: 11/22/2021  
Number of Days to Update: 4

Source: Department of Public Health  
Telephone: 707-463-4466  
Last EDR Contact: 11/13/2023  
Next Scheduled EDR Contact: 03/04/2024  
Data Release Frequency: Annually

MERCED COUNTY:

CUPA MERCED: CUPA Facility List  
CUPA facility list.

Date of Government Version: 07/25/2023  
Date Data Arrived at EDR: 08/03/2023  
Date Made Active in Reports: 10/19/2023  
Number of Days to Update: 77

Source: Merced County Environmental Health  
Telephone: 209-381-1094  
Last EDR Contact: 11/08/2023  
Next Scheduled EDR Contact: 02/26/2024  
Data Release Frequency: Varies

MONO COUNTY:

CUPA MONO: CUPA Facility List  
CUPA Facility List

Date of Government Version: 02/22/2021  
Date Data Arrived at EDR: 03/02/2021  
Date Made Active in Reports: 05/19/2021  
Number of Days to Update: 78

Source: Mono County Health Department  
Telephone: 760-932-5580  
Last EDR Contact: 11/13/2023  
Next Scheduled EDR Contact: 03/04/2024  
Data Release Frequency: Varies

MONTEREY COUNTY:

CUPA MONTEREY: CUPA Facility Listing  
CUPA Program listing from the Environmental Health Division.

Date of Government Version: 10/04/2021  
Date Data Arrived at EDR: 10/06/2021  
Date Made Active in Reports: 12/29/2021  
Number of Days to Update: 84

Source: Monterey County Health Department  
Telephone: 831-796-1297  
Last EDR Contact: 01/04/2024  
Next Scheduled EDR Contact: 04/08/2024  
Data Release Frequency: Varies

NAPA COUNTY:



# GOVERNMENT RECORDS SEARCHED / DATA CURRENCY TRACKING

## LUST NAPA: Sites With Reported Contamination

A listing of leaking underground storage tank sites located in Napa county.

Date of Government Version: 01/09/2017  
Date Data Arrived at EDR: 01/11/2017  
Date Made Active in Reports: 03/02/2017  
Number of Days to Update: 50

Source: Napa County Department of Environmental Management  
Telephone: 707-253-4269  
Last EDR Contact: 11/13/2023  
Next Scheduled EDR Contact: 03/04/2024  
Data Release Frequency: No Update Planned

## UST NAPA: Closed and Operating Underground Storage Tank Sites

Underground storage tank sites located in Napa county.

Date of Government Version: 09/05/2019  
Date Data Arrived at EDR: 09/09/2019  
Date Made Active in Reports: 10/31/2019  
Number of Days to Update: 52

Source: Napa County Department of Environmental Management  
Telephone: 707-253-4269  
Last EDR Contact: 11/13/2023  
Next Scheduled EDR Contact: 03/04/2024  
Data Release Frequency: No Update Planned

## NEVADA COUNTY:

### CUPA NEVADA: CUPA Facility List

CUPA facility list.

Date of Government Version: 07/21/2023  
Date Data Arrived at EDR: 07/25/2023  
Date Made Active in Reports: 10/11/2023  
Number of Days to Update: 78

Source: Community Development Agency  
Telephone: 530-265-1467  
Last EDR Contact: 10/20/2023  
Next Scheduled EDR Contact: 02/05/2024  
Data Release Frequency: Varies

## ORANGE COUNTY:

### IND\_SITE ORANGE: List of Industrial Site Cleanups

Petroleum and non-petroleum spills.

Date of Government Version: 05/15/2023  
Date Data Arrived at EDR: 07/31/2023  
Date Made Active in Reports: 08/09/2023  
Number of Days to Update: 9

Source: Health Care Agency  
Telephone: 714-834-3446  
Last EDR Contact: 11/01/2023  
Next Scheduled EDR Contact: 02/12/2024  
Data Release Frequency: Annually

### LUST ORANGE: List of Underground Storage Tank Cleanups

Orange County Underground Storage Tank Cleanups (LUST).

Date of Government Version: 05/15/2023  
Date Data Arrived at EDR: 07/31/2023  
Date Made Active in Reports: 08/09/2023  
Number of Days to Update: 9

Source: Health Care Agency  
Telephone: 714-834-3446  
Last EDR Contact: 11/01/2023  
Next Scheduled EDR Contact: 02/12/2024  
Data Release Frequency: Quarterly

### UST ORANGE: List of Underground Storage Tank Facilities

Orange County Underground Storage Tank Facilities (UST).

Date of Government Version: 04/01/2023  
Date Data Arrived at EDR: 05/18/2023  
Date Made Active in Reports: 06/14/2023  
Number of Days to Update: 27

Source: Health Care Agency  
Telephone: 714-834-3446  
Last EDR Contact: 11/01/2023  
Next Scheduled EDR Contact: 02/12/2024  
Data Release Frequency: Quarterly

## PLACER COUNTY:

# GOVERNMENT RECORDS SEARCHED / DATA CURRENCY TRACKING

## MS PLACER: Master List of Facilities

List includes aboveground tanks, underground tanks and cleanup sites.

Date of Government Version: 11/09/2023  
Date Data Arrived at EDR: 11/09/2023  
Date Made Active in Reports: 11/21/2023  
Number of Days to Update: 12

Source: Placer County Health and Human Services  
Telephone: 530-745-2363  
Last EDR Contact: 11/01/2023  
Next Scheduled EDR Contact: 03/11/2024  
Data Release Frequency: Semi-Annually

## PLUMAS COUNTY:

### CUPA PLUMAS: CUPA Facility List

Plumas County CUPA Program facilities.

Date of Government Version: 03/31/2019  
Date Data Arrived at EDR: 04/23/2019  
Date Made Active in Reports: 06/26/2019  
Number of Days to Update: 64

Source: Plumas County Environmental Health  
Telephone: 530-283-6355  
Last EDR Contact: 01/11/2024  
Next Scheduled EDR Contact: 04/29/2024  
Data Release Frequency: Varies

## RIVERSIDE COUNTY:

### LUST RIVERSIDE: Listing of Underground Tank Cleanup Sites

Riverside County Underground Storage Tank Cleanup Sites (LUST).

Date of Government Version: 09/29/2023  
Date Data Arrived at EDR: 10/04/2023  
Date Made Active in Reports: 12/27/2023  
Number of Days to Update: 84

Source: Department of Environmental Health  
Telephone: 951-358-5055  
Last EDR Contact: 12/05/2023  
Next Scheduled EDR Contact: 03/25/2024  
Data Release Frequency: Quarterly

### UST RIVERSIDE: Underground Storage Tank Tank List

Underground storage tank sites located in Riverside county.

Date of Government Version: 09/29/2023  
Date Data Arrived at EDR: 10/04/2023  
Date Made Active in Reports: 12/27/2023  
Number of Days to Update: 84

Source: Department of Environmental Health  
Telephone: 951-358-5055  
Last EDR Contact: 12/05/2023  
Next Scheduled EDR Contact: 03/25/2024  
Data Release Frequency: Quarterly

## SACRAMENTO COUNTY:

### CS SACRAMENTO: Toxic Site Clean-Up List

List of sites where unauthorized releases of potentially hazardous materials have occurred.

Date of Government Version: 11/07/2022  
Date Data Arrived at EDR: 12/21/2022  
Date Made Active in Reports: 03/16/2023  
Number of Days to Update: 85

Source: Sacramento County Environmental Management  
Telephone: 916-875-8406  
Last EDR Contact: 12/18/2023  
Next Scheduled EDR Contact: 04/08/2024  
Data Release Frequency: Quarterly

### ML SACRAMENTO: Master Hazardous Materials Facility List

Any business that has hazardous materials on site - hazardous material storage sites, underground storage tanks, waste generators.

Date of Government Version: 11/07/2022  
Date Data Arrived at EDR: 12/09/2022  
Date Made Active in Reports: 03/01/2023  
Number of Days to Update: 82

Source: Sacramento County Environmental Management  
Telephone: 916-875-8406  
Last EDR Contact: 12/18/2023  
Next Scheduled EDR Contact: 04/08/2024  
Data Release Frequency: Quarterly

## SAN BENITO COUNTY:

# GOVERNMENT RECORDS SEARCHED / DATA CURRENCY TRACKING

## CUPA SAN BENITO: CUPA Facility List

Cupa facility list

Date of Government Version: 05/02/2023  
Date Data Arrived at EDR: 05/04/2023  
Date Made Active in Reports: 07/25/2023  
Number of Days to Update: 82

Source: San Benito County Environmental Health  
Telephone: N/A  
Last EDR Contact: 01/11/2024  
Next Scheduled EDR Contact: 02/12/2024  
Data Release Frequency: Varies

## SAN BERNARDINO COUNTY:

### PERMITS SAN BERNARDINO: Hazardous Material Permits

This listing includes underground storage tanks, medical waste handlers/generators, hazardous materials handlers, hazardous waste generators, and waste oil generators/handlers.

Date of Government Version: 08/15/2023  
Date Data Arrived at EDR: 08/16/2023  
Date Made Active in Reports: 11/01/2023  
Number of Days to Update: 77

Source: San Bernardino County Fire Department Hazardous Materials Division  
Telephone: 909-387-3041  
Last EDR Contact: 10/26/2023  
Next Scheduled EDR Contact: 02/12/2024  
Data Release Frequency: Quarterly

## SAN DIEGO COUNTY:

### HMMD SAN DIEGO: Hazardous Materials Management Division Database

The database includes: HE58 - This report contains the business name, site address, business phone number, establishment 'H' permit number, type of permit, and the business status. HE17 - In addition to providing the same information provided in the HE58 listing, HE17 provides inspection dates, violations received by the establishment, hazardous waste generated, the quantity, method of storage, treatment/disposal of waste and the hauler, and information on underground storage tanks. Unauthorized Release List - Includes a summary of environmental contamination cases in San Diego County (underground tank cases, non-tank cases, groundwater contamination, and soil contamination are included.)

Date of Government Version: 08/28/2023  
Date Data Arrived at EDR: 08/29/2023  
Date Made Active in Reports: 11/13/2023  
Number of Days to Update: 76

Source: Hazardous Materials Management Division  
Telephone: 619-338-2268  
Last EDR Contact: 11/27/2023  
Next Scheduled EDR Contact: 03/11/2024  
Data Release Frequency: Quarterly

### LF SAN DIEGO: Solid Waste Facilities

San Diego County Solid Waste Facilities.

Date of Government Version: 04/04/2023  
Date Data Arrived at EDR: 04/05/2023  
Date Made Active in Reports: 06/27/2023  
Number of Days to Update: 83

Source: Department of Health Services  
Telephone: 619-338-2209  
Last EDR Contact: 01/11/2024  
Next Scheduled EDR Contact: 04/29/2024  
Data Release Frequency: Varies

### SAN DIEGO CO LOP: Local Oversight Program Listing

A listing of all LOP release sites that are or were under the County of San Diego's jurisdiction. Included are closed or transferred cases, open cases, and cases that did not have a case type indicated. The cases without a case type are mostly complaints; however, some of them could be LOP cases.

Date of Government Version: 07/22/2021  
Date Data Arrived at EDR: 10/19/2021  
Date Made Active in Reports: 01/13/2022  
Number of Days to Update: 86

Source: Department of Environmental Health  
Telephone: 858-505-6874  
Last EDR Contact: 01/11/2024  
Next Scheduled EDR Contact: 04/29/2024  
Data Release Frequency: Varies

# GOVERNMENT RECORDS SEARCHED / DATA CURRENCY TRACKING

## SAN DIEGO CO SAM: Environmental Case Listing

The listing contains all underground tank release cases and projects pertaining to properties contaminated with hazardous substances that are actively under review by the Site Assessment and Mitigation Program.

Date of Government Version: 03/23/2010	Source: San Diego County Department of Environmental Health
Date Data Arrived at EDR: 06/15/2010	Telephone: 619-338-2371
Date Made Active in Reports: 07/09/2010	Last EDR Contact: 11/21/2023
Number of Days to Update: 24	Next Scheduled EDR Contact: 03/11/2024
	Data Release Frequency: No Update Planned

## SAN FRANCISCO COUNTY:

### CUPA SAN FRANCISCO CO: CUPA Facility Listing

Cupa facilities

Date of Government Version: 08/04/2023	Source: San Francisco County Department of Environmental Health
Date Data Arrived at EDR: 08/08/2023	Telephone: 415-252-3896
Date Made Active in Reports: 10/26/2023	Last EDR Contact: 10/25/2023
Number of Days to Update: 79	Next Scheduled EDR Contact: 02/12/2024
	Data Release Frequency: Varies

### LUST SAN FRANCISCO: Local Oversight Facilities

A listing of leaking underground storage tank sites located in San Francisco county.

Date of Government Version: 09/19/2008	Source: Department Of Public Health San Francisco County
Date Data Arrived at EDR: 09/19/2008	Telephone: 415-252-3920
Date Made Active in Reports: 09/29/2008	Last EDR Contact: 10/25/2023
Number of Days to Update: 10	Next Scheduled EDR Contact: 02/12/2024
	Data Release Frequency: No Update Planned

### UST SAN FRANCISCO: Underground Storage Tank Information

Underground storage tank sites located in San Francisco county.

Date of Government Version: 08/04/2023	Source: Department of Public Health
Date Data Arrived at EDR: 08/08/2023	Telephone: 415-252-3920
Date Made Active in Reports: 10/25/2023	Last EDR Contact: 10/25/2023
Number of Days to Update: 78	Next Scheduled EDR Contact: 02/12/2024
	Data Release Frequency: Quarterly

## SAN FRANCISCO COUNTY:

### SAN FRANCISCO MAHER: Maher Ordinance Property Listing

a listing of properties that fall within a Maher Ordinance, for all of San Francisco

Date of Government Version: 10/15/2023	Source: San Francisco Planning
Date Data Arrived at EDR: 10/17/2023	Telephone: 628-652-7483
Date Made Active in Reports: 01/11/2024	Last EDR Contact: 01/18/2024
Number of Days to Update: 86	Next Scheduled EDR Contact: 04/29/2024
	Data Release Frequency: Varies

## SAN JOAQUIN COUNTY:

### UST SAN JOAQUIN: San Joaquin Co. UST

A listing of underground storage tank locations in San Joaquin county.

Date of Government Version: 06/22/2018	Source: Environmental Health Department
Date Data Arrived at EDR: 06/26/2018	Telephone: N/A
Date Made Active in Reports: 07/11/2018	Last EDR Contact: 12/05/2023
Number of Days to Update: 15	Next Scheduled EDR Contact: 03/25/2024
	Data Release Frequency: Semi-Annually

## SAN LUIS OBISPO COUNTY:

# GOVERNMENT RECORDS SEARCHED / DATA CURRENCY TRACKING

## CUPA SAN LUIS OBISPO: CUPA Facility List Cupa Facility List.

Date of Government Version: 08/09/2023  
Date Data Arrived at EDR: 08/10/2023  
Date Made Active in Reports: 10/27/2023  
Number of Days to Update: 78

Source: San Luis Obispo County Public Health Department  
Telephone: 805-781-5596  
Last EDR Contact: 11/08/2023  
Next Scheduled EDR Contact: 02/26/2024  
Data Release Frequency: Varies

## SAN MATEO COUNTY:

### BI SAN MATEO: Business Inventory

List includes Hazardous Materials Business Plan, hazardous waste generators, and underground storage tanks.

Date of Government Version: 02/20/2020  
Date Data Arrived at EDR: 02/20/2020  
Date Made Active in Reports: 04/24/2020  
Number of Days to Update: 64

Source: San Mateo County Environmental Health Services Division  
Telephone: 650-363-1921  
Last EDR Contact: 12/07/2023  
Next Scheduled EDR Contact: 03/18/2024  
Data Release Frequency: Annually

### LUST SAN MATEO: Fuel Leak List

A listing of leaking underground storage tank sites located in San Mateo county.

Date of Government Version: 03/29/2019  
Date Data Arrived at EDR: 03/29/2019  
Date Made Active in Reports: 05/29/2019  
Number of Days to Update: 61

Source: San Mateo County Environmental Health Services Division  
Telephone: 650-363-1921  
Last EDR Contact: 11/28/2023  
Next Scheduled EDR Contact: 03/18/2024  
Data Release Frequency: Semi-Annually

## SANTA BARBARA COUNTY:

### CUPA SANTA BARBARA: CUPA Facility Listing

CUPA Program Listing from the Environmental Health Services division.

Date of Government Version: 09/08/2011  
Date Data Arrived at EDR: 09/09/2011  
Date Made Active in Reports: 10/07/2011  
Number of Days to Update: 28

Source: Santa Barbara County Public Health Department  
Telephone: 805-686-8167  
Last EDR Contact: 11/08/2023  
Next Scheduled EDR Contact: 02/26/2024  
Data Release Frequency: No Update Planned

## SANTA CLARA COUNTY:

### CUPA SANTA CLARA: Cupa Facility List

Cupa facility list

Date of Government Version: 11/07/2023  
Date Data Arrived at EDR: 11/08/2023  
Date Made Active in Reports: 11/16/2023  
Number of Days to Update: 8

Source: Department of Environmental Health  
Telephone: 408-918-1973  
Last EDR Contact: 10/31/2023  
Next Scheduled EDR Contact: 02/26/2024  
Data Release Frequency: Varies

### HIST LUST SANTA CLARA: HIST LUST - Fuel Leak Site Activity Report

A listing of open and closed leaking underground storage tanks. This listing is no longer updated by the county. Leaking underground storage tanks are now handled by the Department of Environmental Health.

Date of Government Version: 03/29/2005  
Date Data Arrived at EDR: 03/30/2005  
Date Made Active in Reports: 04/21/2005  
Number of Days to Update: 22

Source: Santa Clara Valley Water District  
Telephone: 408-265-2600  
Last EDR Contact: 03/23/2009  
Next Scheduled EDR Contact: 06/22/2009  
Data Release Frequency: No Update Planned

# GOVERNMENT RECORDS SEARCHED / DATA CURRENCY TRACKING

## LUST SANTA CLARA: LOP Listing

A listing of leaking underground storage tanks located in Santa Clara county.

Date of Government Version: 03/03/2014  
Date Data Arrived at EDR: 03/05/2014  
Date Made Active in Reports: 03/18/2014  
Number of Days to Update: 13

Source: Department of Environmental Health  
Telephone: 408-918-3417  
Last EDR Contact: 11/13/2023  
Next Scheduled EDR Contact: 03/04/2024  
Data Release Frequency: No Update Planned

## SANTA CRUZ COUNTY:

### CUPA SANTA CRUZ: CUPA Facility List CUPA facility listing.

Date of Government Version: 01/21/2017  
Date Data Arrived at EDR: 02/22/2017  
Date Made Active in Reports: 05/23/2017  
Number of Days to Update: 90

Source: Santa Cruz County Environmental Health  
Telephone: 831-464-2761  
Last EDR Contact: 11/08/2023  
Next Scheduled EDR Contact: 02/26/2024  
Data Release Frequency: Varies

## SHASTA COUNTY:

### CUPA SHASTA: CUPA Facility List Cupa Facility List.

Date of Government Version: 06/15/2017  
Date Data Arrived at EDR: 06/19/2017  
Date Made Active in Reports: 08/09/2017  
Number of Days to Update: 51

Source: Shasta County Department of Resource Management  
Telephone: 530-225-5789  
Last EDR Contact: 11/08/2023  
Next Scheduled EDR Contact: 02/26/2024  
Data Release Frequency: Varies

## SOLANO COUNTY:

### LUST SOLANO: Leaking Underground Storage Tanks

A listing of leaking underground storage tank sites located in Solano county.

Date of Government Version: 06/04/2019  
Date Data Arrived at EDR: 06/06/2019  
Date Made Active in Reports: 08/13/2019  
Number of Days to Update: 68

Source: Solano County Department of Environmental Management  
Telephone: 707-784-6770  
Last EDR Contact: 11/21/2023  
Next Scheduled EDR Contact: 03/11/2024  
Data Release Frequency: Quarterly

### UST SOLANO: Underground Storage Tanks

Underground storage tank sites located in Solano county.

Date of Government Version: 09/15/2021  
Date Data Arrived at EDR: 09/16/2021  
Date Made Active in Reports: 12/09/2021  
Number of Days to Update: 84

Source: Solano County Department of Environmental Management  
Telephone: 707-784-6770  
Last EDR Contact: 11/21/2023  
Next Scheduled EDR Contact: 03/11/2024  
Data Release Frequency: Quarterly

## SONOMA COUNTY:

### CUPA SONOMA: Cupa Facility List Cupa Facility list

# GOVERNMENT RECORDS SEARCHED / DATA CURRENCY TRACKING

Date of Government Version: 07/02/2021  
Date Data Arrived at EDR: 07/06/2021  
Date Made Active in Reports: 07/14/2021  
Number of Days to Update: 8

Source: County of Sonoma Fire & Emergency Services Department  
Telephone: 707-565-1174  
Last EDR Contact: 12/12/2023  
Next Scheduled EDR Contact: 04/01/2024  
Data Release Frequency: Varies

## LUST SONOMA: Leaking Underground Storage Tank Sites

A listing of leaking underground storage tank sites located in Sonoma county.

Date of Government Version: 06/30/2021  
Date Data Arrived at EDR: 06/30/2021  
Date Made Active in Reports: 09/24/2021  
Number of Days to Update: 86

Source: Department of Health Services  
Telephone: 707-565-6565  
Last EDR Contact: 12/12/2023  
Next Scheduled EDR Contact: 04/01/2024  
Data Release Frequency: Quarterly

## STANISLAUS COUNTY:

### CUPA STANISLAUS: CUPA Facility List

Cupa facility list

Date of Government Version: 02/08/2022  
Date Data Arrived at EDR: 02/10/2022  
Date Made Active in Reports: 05/04/2022  
Number of Days to Update: 83

Source: Stanislaus County Department of Environmental Protection  
Telephone: 209-525-6751  
Last EDR Contact: 01/04/2024  
Next Scheduled EDR Contact: 04/22/2024  
Data Release Frequency: Varies

## SUTTER COUNTY:

### UST SUTTER: Underground Storage Tanks

Underground storage tank sites located in Sutter county.

Date of Government Version: 08/03/2023  
Date Data Arrived at EDR: 08/24/2023  
Date Made Active in Reports: 09/12/2023  
Number of Days to Update: 19

Source: Sutter County Environmental Health Services  
Telephone: 530-822-7500  
Last EDR Contact: 11/21/2023  
Next Scheduled EDR Contact: 03/11/2024  
Data Release Frequency: Semi-Annually

## TEHAMA COUNTY:

### CUPA TEHAMA: CUPA Facility List

Cupa facilities

Date of Government Version: 08/01/2023  
Date Data Arrived at EDR: 08/02/2023  
Date Made Active in Reports: 10/19/2023  
Number of Days to Update: 78

Source: Tehama County Department of Environmental Health  
Telephone: 530-527-8020  
Last EDR Contact: 12/05/2023  
Next Scheduled EDR Contact: 02/12/2024  
Data Release Frequency: Varies

## TRINITY COUNTY:

### CUPA TRINITY: CUPA Facility List

Cupa facility list

Date of Government Version: 10/10/2023  
Date Data Arrived at EDR: 10/11/2023  
Date Made Active in Reports: 01/04/2024  
Number of Days to Update: 85

Source: Department of Toxic Substances Control  
Telephone: 760-352-0381  
Last EDR Contact: 01/11/2024  
Next Scheduled EDR Contact: 04/29/2024  
Data Release Frequency: Varies

## TULARE COUNTY:

# GOVERNMENT RECORDS SEARCHED / DATA CURRENCY TRACKING

## CUPA TULARE: CUPA Facility List Cupa program facilities

Date of Government Version: 10/07/2022  
Date Data Arrived at EDR: 10/07/2022  
Date Made Active in Reports: 12/21/2022  
Number of Days to Update: 75

Source: Tulare County Environmental Health Services Division  
Telephone: 559-624-7400  
Last EDR Contact: 10/25/2023  
Next Scheduled EDR Contact: 02/12/2024  
Data Release Frequency: Varies

## TUOLUMNE COUNTY:

### CUPA TUOLUMNE: CUPA Facility List Cupa facility list

Date of Government Version: 04/23/2018  
Date Data Arrived at EDR: 04/25/2018  
Date Made Active in Reports: 06/25/2018  
Number of Days to Update: 61

Source: Divison of Environmental Health  
Telephone: 209-533-5633  
Last EDR Contact: 01/11/2024  
Next Scheduled EDR Contact: 04/29/2024  
Data Release Frequency: Varies

## VENTURA COUNTY:

### BWT VENTURA: Business Plan, Hazardous Waste Producers, and Operating Underground Tanks

The BWT list indicates by site address whether the Environmental Health Division has Business Plan (B), Waste Producer (W), and/or Underground Tank (T) information.

Date of Government Version: 09/26/2023  
Date Data Arrived at EDR: 10/20/2023  
Date Made Active in Reports: 01/11/2024  
Number of Days to Update: 83

Source: Ventura County Environmental Health Division  
Telephone: 805-654-2813  
Last EDR Contact: 01/16/2024  
Next Scheduled EDR Contact: 04/29/2024  
Data Release Frequency: Quarterly

### LF VENTURA: Inventory of Illegal Abandoned and Inactive Sites

Ventura County Inventory of Closed, Illegal Abandoned, and Inactive Sites.

Date of Government Version: 12/01/2011  
Date Data Arrived at EDR: 12/01/2011  
Date Made Active in Reports: 01/19/2012  
Number of Days to Update: 49

Source: Environmental Health Division  
Telephone: 805-654-2813  
Last EDR Contact: 12/18/2023  
Next Scheduled EDR Contact: 04/08/2024  
Data Release Frequency: No Update Planned

### LUST VENTURA: Listing of Underground Tank Cleanup Sites

Ventura County Underground Storage Tank Cleanup Sites (LUST).

Date of Government Version: 05/29/2008  
Date Data Arrived at EDR: 06/24/2008  
Date Made Active in Reports: 07/31/2008  
Number of Days to Update: 37

Source: Environmental Health Division  
Telephone: 805-654-2813  
Last EDR Contact: 11/02/2023  
Next Scheduled EDR Contact: 02/19/2024  
Data Release Frequency: No Update Planned

### MED WASTE VENTURA: Medical Waste Program List

To protect public health and safety and the environment from potential exposure to disease causing agents, the Environmental Health Division Medical Waste Program regulates the generation, handling, storage, treatment and disposal of medical waste throughout the County.

Date of Government Version: 09/26/2023  
Date Data Arrived at EDR: 10/24/2023  
Date Made Active in Reports: 01/11/2024  
Number of Days to Update: 79

Source: Ventura County Resource Management Agency  
Telephone: 805-654-2813  
Last EDR Contact: 01/16/2024  
Next Scheduled EDR Contact: 04/29/2024  
Data Release Frequency: Quarterly



# GOVERNMENT RECORDS SEARCHED / DATA CURRENCY TRACKING

## UST VENTURA: Underground Tank Closed Sites List

Ventura County Operating Underground Storage Tank Sites (UST)/Underground Tank Closed Sites List.

Date of Government Version: 08/28/2023	Source: Environmental Health Division
Date Data Arrived at EDR: 09/06/2023	Telephone: 805-654-2813
Date Made Active in Reports: 11/28/2023	Last EDR Contact: 11/29/2023
Number of Days to Update: 83	Next Scheduled EDR Contact: 03/18/2024
	Data Release Frequency: Quarterly

## YOLO COUNTY:

### UST YOLO: Underground Storage Tank Comprehensive Facility Report

Underground storage tank sites located in Yolo county.

Date of Government Version: 09/21/2023	Source: Yolo County Department of Health
Date Data Arrived at EDR: 10/04/2023	Telephone: 530-666-8646
Date Made Active in Reports: 12/27/2023	Last EDR Contact: 12/18/2023
Number of Days to Update: 84	Next Scheduled EDR Contact: 04/08/2024
	Data Release Frequency: Annually

## YUBA COUNTY:

### CUPA YUBA: CUPA Facility List

CUPA facility listing for Yuba County.

Date of Government Version: 07/24/2023	Source: Yuba County Environmental Health Department
Date Data Arrived at EDR: 07/26/2023	Telephone: 530-749-7523
Date Made Active in Reports: 10/11/2023	Last EDR Contact: 10/20/2023
Number of Days to Update: 77	Next Scheduled EDR Contact: 02/05/2024
	Data Release Frequency: Varies

## OTHER DATABASE(S)

Depending on the geographic area covered by this report, the data provided in these specialty databases may or may not be complete. For example, the existence of wetlands information data in a specific report does not mean that all wetlands in the area covered by the report are included. Moreover, the absence of any reported wetlands information does not necessarily mean that wetlands do not exist in the area covered by the report.

### CT MANIFEST: Hazardous Waste Manifest Data

Facility and manifest data. Manifest is a document that lists and tracks hazardous waste from the generator through transporters to a tsd facility.

Date of Government Version: 08/07/2023	Source: Department of Energy & Environmental Protection
Date Data Arrived at EDR: 08/08/2023	Telephone: 860-424-3375
Date Made Active in Reports: 10/24/2023	Last EDR Contact: 11/07/2023
Number of Days to Update: 77	Next Scheduled EDR Contact: 02/19/2024
	Data Release Frequency: No Update Planned

### NJ MANIFEST: Manifest Information

Hazardous waste manifest information.

Date of Government Version: 12/31/2018	Source: Department of Environmental Protection
Date Data Arrived at EDR: 04/10/2019	Telephone: N/A
Date Made Active in Reports: 05/16/2019	Last EDR Contact: 12/27/2023
Number of Days to Update: 36	Next Scheduled EDR Contact: 04/15/2024
	Data Release Frequency: Annually

# GOVERNMENT RECORDS SEARCHED / DATA CURRENCY TRACKING

## NY MANIFEST: Facility and Manifest Data

Manifest is a document that lists and tracks hazardous waste from the generator through transporters to a TSD facility.

Date of Government Version: 12/31/2019  
Date Data Arrived at EDR: 11/30/2023  
Date Made Active in Reports: 12/01/2023  
Number of Days to Update: 1

Source: Department of Environmental Conservation  
Telephone: 518-402-8651  
Last EDR Contact: 11/30/2023  
Next Scheduled EDR Contact: 02/05/2024  
Data Release Frequency: Quarterly

## PA MANIFEST: Manifest Information

Hazardous waste manifest information.

Date of Government Version: 06/30/2018  
Date Data Arrived at EDR: 07/19/2019  
Date Made Active in Reports: 09/10/2019  
Number of Days to Update: 53

Source: Department of Environmental Protection  
Telephone: 717-783-8990  
Last EDR Contact: 01/05/2024  
Next Scheduled EDR Contact: 04/22/2024  
Data Release Frequency: Annually

## RI MANIFEST: Manifest information

Hazardous waste manifest information

Date of Government Version: 12/31/2018  
Date Data Arrived at EDR: 11/30/2021  
Date Made Active in Reports: 02/18/2022  
Number of Days to Update: 80

Source: Department of Environmental Management  
Telephone: 401-222-2797  
Last EDR Contact: 11/09/2022  
Next Scheduled EDR Contact: 02/26/2024  
Data Release Frequency: Annually

## WI MANIFEST: Manifest Information

Hazardous waste manifest information.

Date of Government Version: 05/31/2018  
Date Data Arrived at EDR: 06/19/2019  
Date Made Active in Reports: 09/03/2019  
Number of Days to Update: 76

Source: Department of Natural Resources  
Telephone: N/A  
Last EDR Contact: 11/29/2023  
Next Scheduled EDR Contact: 03/18/2024  
Data Release Frequency: Annually

## Oil/Gas Pipelines

Source: Endeavor Business Media

Petroleum Bundle (Crude Oil, Refined Products, Petrochemicals, Gas Liquids (LPG/NGL), and Specialty Gases (Miscellaneous)) N = Natural Gas Bundle (Natural Gas, Gas Liquids (LPG/NGL), and Specialty Gases (Miscellaneous)). This map includes information copyrighted by Endeavor Business Media. This information is provided on a best effort basis and Endeavor Business Media does not guarantee its accuracy nor warrant its fitness for any particular purpose. Such information has been reprinted with the permission of Endeavor Business Media.

## Electric Power Transmission Line Data

Source: Endeavor Business Media

This map includes information copyrighted by Endeavor Business Media. This information is provided on a best effort basis and Endeavor Business Media does not guarantee its accuracy nor warrant its fitness for any particular purpose. Such information has been reprinted with the permission of Endeavor Business Media.

**Sensitive Receptors:** There are individuals deemed sensitive receptors due to their fragile immune systems and special sensitivity to environmental discharges. These sensitive receptors typically include the elderly, the sick, and children. While the location of all sensitive receptors cannot be determined, EDR indicates those buildings and facilities - schools, daycares, hospitals, medical centers, and nursing homes - where individuals who are sensitive receptors are likely to be located.

## AHA Hospitals:

Source: American Hospital Association, Inc.  
Telephone: 312-280-5991

The database includes a listing of hospitals based on the American Hospital Association's annual survey of hospitals.

## Medical Centers: Provider of Services Listing

Source: Centers for Medicare & Medicaid Services  
Telephone: 410-786-3000

A listing of hospitals with Medicare provider number, produced by Centers of Medicare & Medicaid Services, a federal agency within the U.S. Department of Health and Human Services.

# GOVERNMENT RECORDS SEARCHED / DATA CURRENCY TRACKING

## Nursing Homes

Source: National Institutes of Health

Telephone: 301-594-6248

Information on Medicare and Medicaid certified nursing homes in the United States.

## Public Schools

Source: National Center for Education Statistics

Telephone: 202-502-7300

The National Center for Education Statistics' primary database on elementary and secondary public education in the United States. It is a comprehensive, annual, national statistical database of all public elementary and secondary schools and school districts, which contains data that are comparable across all states.

## Private Schools

Source: National Center for Education Statistics

Telephone: 202-502-7300

The National Center for Education Statistics' primary database on private school locations in the United States.

## Daycare Centers: Licensed Facilities

Source: Department of Social Services

Telephone: 916-657-4041

**Flood Zone Data:** This data was obtained from the Federal Emergency Management Agency (FEMA). It depicts 100-year and 500-year flood zones as defined by FEMA. It includes the National Flood Hazard Layer (NFHL) which incorporates Flood Insurance Rate Map (FIRM) data and Q3 data from FEMA in areas not covered by NFHL.

Source: FEMA

Telephone: 877-336-2627

Date of Government Version: 2003, 2015

**NWI:** National Wetlands Inventory. This data, available in select counties across the country, was obtained by EDR in 2002, 2005, 2010 and 2015 from the U.S. Fish and Wildlife Service.

## State Wetlands Data: Wetland Inventory

Source: Department of Fish and Wildlife

Telephone: 916-445-0411

## Current USGS 7.5 Minute Topographic Map

Source: U.S. Geological Survey

## **STREET AND ADDRESS INFORMATION**

© 2015 TomTom North America, Inc. All rights reserved. This material is proprietary and the subject of copyright protection and other intellectual property rights owned by or licensed to Tele Atlas North America, Inc. The use of this material is subject to the terms of a license agreement. You will be held liable for any unauthorized copying or disclosure of this material.

# GEOCHECK<sup>®</sup> - PHYSICAL SETTING SOURCE ADDENDUM

## TARGET PROPERTY ADDRESS

P1E-24-01-07  
VACANT LOTS - WEST 2ND STREET  
CORONA, CA 92882

## TARGET PROPERTY COORDINATES

Latitude (North):	33.88086 - 33° 52' 51.10"
Longitude (West):	117.578934 - 117° 34' 44.16"
Universal Transverse Mercator:	Zone 11
UTM X (Meters):	446460.6
UTM Y (Meters):	3748902.8
Elevation:	643 ft. above sea level

## USGS TOPOGRAPHIC MAP

Target Property Map:	50005749 CORONA NORTH, CA
Version Date:	2022
South Map:	50005750 CORONA SOUTH, CA
Version Date:	2022

EDR's GeoCheck Physical Setting Source Addendum is provided to assist the environmental professional in forming an opinion about the impact of potential contaminant migration.

Assessment of the impact of contaminant migration generally has two principle investigative components:

1. Groundwater flow direction, and
2. Groundwater flow velocity.

Groundwater flow direction may be impacted by surface topography, hydrology, hydrogeology, characteristics of the soil, and nearby wells. Groundwater flow velocity is generally impacted by the nature of the geologic strata.

# GEOCHECK® - PHYSICAL SETTING SOURCE SUMMARY

## GROUNDWATER FLOW DIRECTION INFORMATION

Groundwater flow direction for a particular site is best determined by a qualified environmental professional using site-specific well data. If such data is not reasonably ascertainable, it may be necessary to rely on other sources of information, such as surface topographic information, hydrologic information, hydrogeologic data collected on nearby properties, and regional groundwater flow information (from deep aquifers).

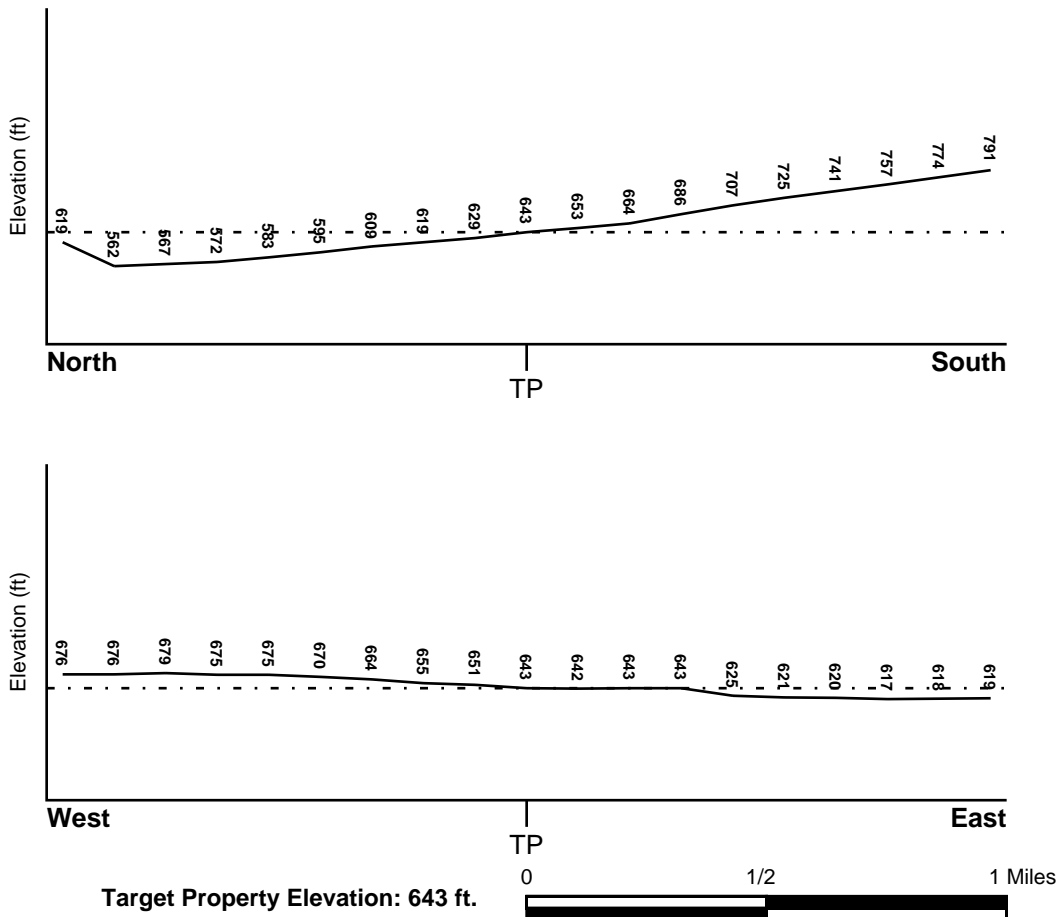
## TOPOGRAPHIC INFORMATION

Surface topography may be indicative of the direction of surficial groundwater flow. This information can be used to assist the environmental professional in forming an opinion about the impact of nearby contaminated properties or, should contamination exist on the target property, what downgradient sites might be impacted.

## TARGET PROPERTY TOPOGRAPHY

General Topographic Gradient: General NNE

## SURROUNDING TOPOGRAPHY: ELEVATION PROFILES



Source: Topography has been determined from the USGS 7.5' Digital Elevation Model and should be evaluated on a relative (not an absolute) basis. Relative elevation information between sites of close proximity should be field verified.

# GEOCHECK® - PHYSICAL SETTING SOURCE SUMMARY

## HYDROLOGIC INFORMATION

Surface water can act as a hydrologic barrier to groundwater flow. Such hydrologic information can be used to assist the environmental professional in forming an opinion about the impact of nearby contaminated properties or, should contamination exist on the target property, what downgradient sites might be impacted.

Refer to the Physical Setting Source Map following this summary for hydrologic information (major waterways and bodies of water).

## **FEMA FLOOD ZONE**

<u>Flood Plain Panel at Target Property</u>	<u>FEMA Source Type</u>
06065C0689G	FEMA FIRM Flood data
<u>Additional Panels in search area:</u>	<u>FEMA Source Type</u>
06071C9375H	FEMA FIRM Flood data
06065C1351G	FEMA FIRM Flood data
06065C1352G	FEMA FIRM Flood data

## **NATIONAL WETLAND INVENTORY**

<u>NWI Quad at Target Property</u>	<u>NWI Electronic Data Coverage</u>
CORONA NORTH	YES - refer to the Overview Map and Detail Map

## **HYDROGEOLOGIC INFORMATION**

Hydrogeologic information obtained by installation of wells on a specific site can often be an indicator of groundwater flow direction in the immediate area. Such hydrogeologic information can be used to assist the environmental professional in forming an opinion about the impact of nearby contaminated properties or, should contamination exist on the target property, what downgradient sites might be impacted.

### ***Site-Specific Hydrogeological Data\*:***

Search Radius:	1.25 miles
Status:	Not found

## **AQUIFLOW®**

Search Radius: 1.000 Mile.

EDR has developed the AQUIFLOW Information System to provide data on the general direction of groundwater flow at specific points. EDR has reviewed reports submitted by environmental professionals to regulatory authorities at select sites and has extracted the date of the report, groundwater flow direction as determined hydrogeologically, and the depth to water table.

<u>MAP ID</u>	<u>LOCATION FROM TP</u>	<u>GENERAL DIRECTION GROUNDWATER FLOW</u>
N62	1/2 - 1 Mile ESE	NW
N63	1/2 - 1 Mile ESE	NW
67	1/2 - 1 Mile WNW	Not Reported
1G	1/2 - 1 Mile WNW	Not Reported
2G	1/2 - 1 Mile ESE	NW
3G	1/2 - 1 Mile ESE	NW

For additional site information, refer to Physical Setting Source Map Findings.

## GEOCHECK® - PHYSICAL SETTING SOURCE SUMMARY

### GROUNDWATER FLOW VELOCITY INFORMATION

Groundwater flow velocity information for a particular site is best determined by a qualified environmental professional using site specific geologic and soil strata data. If such data are not reasonably ascertainable, it may be necessary to rely on other sources of information, including geologic age identification, rock stratigraphic unit and soil characteristics data collected on nearby properties and regional soil information. In general, contaminant plumes move more quickly through sandy-gravelly types of soils than silty-clayey types of soils.

### GEOLOGIC INFORMATION IN GENERAL AREA OF TARGET PROPERTY

Geologic information can be used by the environmental professional in forming an opinion about the relative speed at which contaminant migration may be occurring.

#### **ROCK STRATIGRAPHIC UNIT**

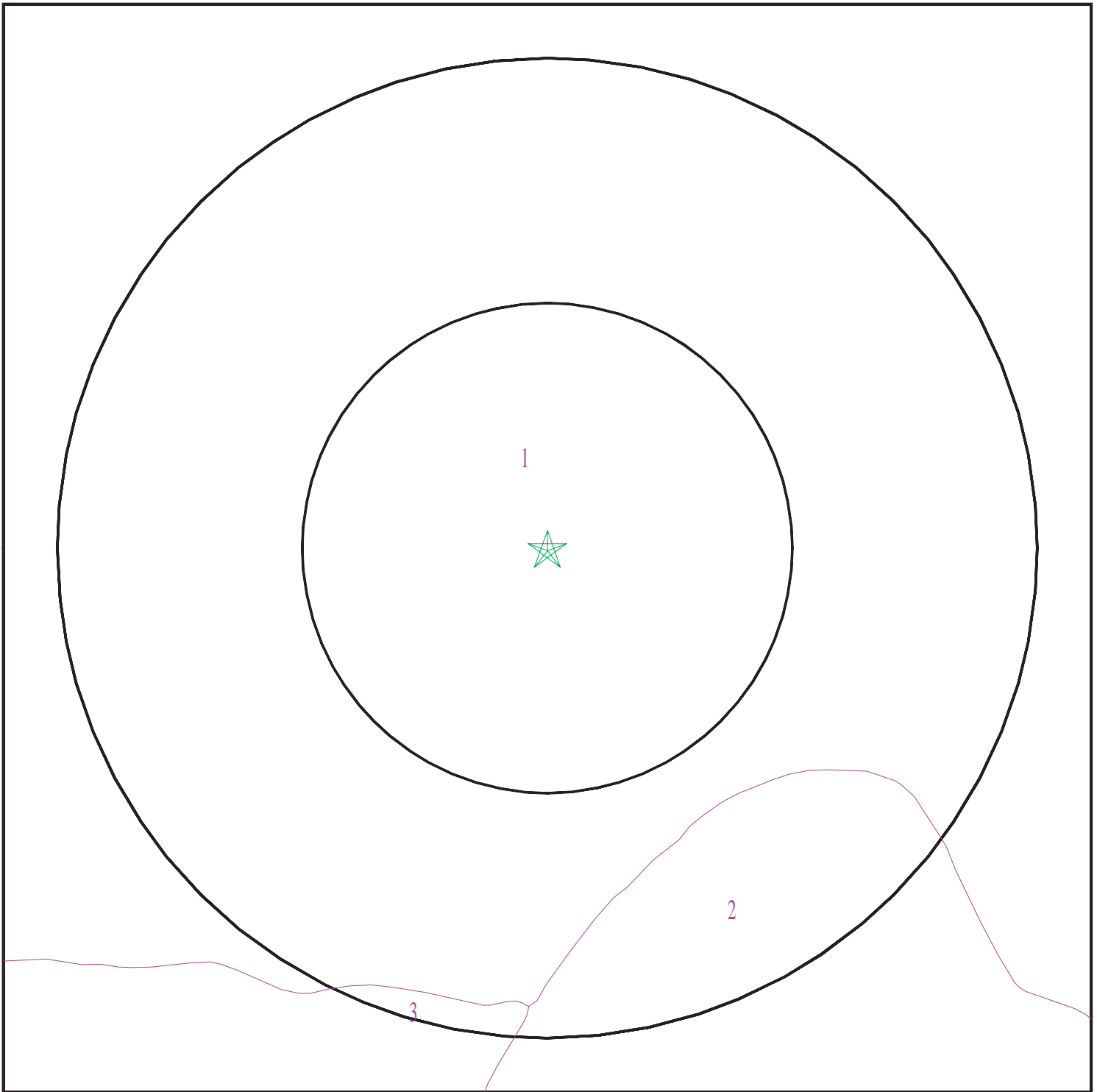
Era: Mesozoic  
System: Cretaceous  
Series: Cretaceous granitic rocks  
Code: Kg *(decoded above as Era, System & Series)*

#### **GEOLOGIC AGE IDENTIFICATION**

Category: Plutonic and Intrusive Rocks

Geologic Age and Rock Stratigraphic Unit Source: P.G. Schruben, R.E. Arndt and W.J. Bawiec, Geology of the Conterminous U.S. at 1:2,500,000 Scale - a digital representation of the 1974 P.B. King and H.M. Beikman Map, USGS Digital Data Series DDS - 11 (1994).

# SSURGO SOIL MAP - 7545858.2s



- ★ Target Property
- ∩ SSURGO Soil
- ∩ Water



SITE NAME: P1E-24-01-07  
ADDRESS: Vacant Lots - West 2nd Street  
Corona CA 92882  
LAT/LONG: 33.88086 / 117.578934

CLIENT: Priority One Environmental, Inc.  
CONTACT: Paul Robinson  
INQUIRY #: 7545858.2s  
DATE: January 19, 2024 6:20 pm



# GEOCHECK® - PHYSICAL SETTING SOURCE SUMMARY

## DOMINANT SOIL COMPOSITION IN GENERAL AREA OF TARGET PROPERTY

The U.S. Department of Agriculture's (USDA) Soil Conservation Service (SCS) leads the National Cooperative Soil Survey (NCSS) and is responsible for collecting, storing, maintaining and distributing soil survey information for privately owned lands in the United States. A soil map in a soil survey is a representation of soil patterns in a landscape. The following information is based on Soil Conservation Service SSURGO data.

### Soil Map ID: 1

Soil Component Name: GARRETSON

Soil Surface Texture: gravelly very fine sandy loam

Hydrologic Group: Class B - Moderate infiltration rates. Deep and moderately deep, moderately well and well drained soils with moderately coarse textures.

Soil Drainage Class: Well drained

Hydric Status: Not hydric

Corrosion Potential - Uncoated Steel: Low

Depth to Bedrock Min: > 0 inches

Depth to Watertable Min: > 0 inches

Soil Layer Information							
Layer	Boundary		Soil Texture Class	Classification		Saturated hydraulic conductivity micro m/sec	Soil Reaction (pH)
	Upper	Lower		AASHTO Group	Unified Soil		
1	0 inches	9 inches	gravelly very fine sandy loam	Silt-Clay Materials (more than 35 pct. passing No. 200), Silty Soils.	FINE-GRAINED SOILS, Silts and Clays (liquid limit less than 50%), Lean Clay	Max: 14 Min: 4	Max: 7.8 Min: 6.1
2	9 inches	53 inches	gravelly loam	Silt-Clay Materials (more than 35 pct. passing No. 200), Silty Soils.	FINE-GRAINED SOILS, Silts and Clays (liquid limit less than 50%), Lean Clay	Max: 14 Min: 4	Max: 7.8 Min: 6.1
3	53 inches	72 inches	loam	Silt-Clay Materials (more than 35 pct. passing No. 200), Silty Soils.	FINE-GRAINED SOILS, Silts and Clays (liquid limit less than 50%), Lean Clay	Max: 14 Min: 4	Max: 7.8 Min: 6.1

## GEOCHECK® - PHYSICAL SETTING SOURCE SUMMARY

**Soil Map ID: 2**

Soil Component Name: ARBUCKLE

Soil Surface Texture: gravelly loam

Hydrologic Group: Class B - Moderate infiltration rates. Deep and moderately deep, moderately well and well drained soils with moderately coarse textures.

Soil Drainage Class: Well drained

Hydric Status: Not hydric

Corrosion Potential - Uncoated Steel: Low

Depth to Bedrock Min: > 0 inches

Depth to Watertable Min: > 0 inches

Soil Layer Information							
Layer	Boundary		Soil Texture Class	Classification		Saturated hydraulic conductivity micro m/sec	Soil Reaction (pH)
	Upper	Lower		AASHTO Group	Unified Soil		
1	0 inches	25 inches	gravelly loam	Silt-Clay Materials (more than 35 pct. passing No. 200), Silty Soils.	COARSE-GRAINED SOILS, Gravels, Gravels with fines, Clayey Gravel	Max: 4 Min: 1.4	Max: 7.8 Min: 5.6
2	25 inches	44 inches	gravelly clay loam	Silt-Clay Materials (more than 35 pct. passing No. 200), Silty Soils.	COARSE-GRAINED SOILS, Gravels, Gravels with fines, Clayey Gravel	Max: 4 Min: 1.4	Max: 7.8 Min: 5.6
3	44 inches	68 inches	stratified very gravelly sandy loam to very gravelly sandy clay loam	Silt-Clay Materials (more than 35 pct. passing No. 200), Silty Soils.	COARSE-GRAINED SOILS, Gravels, Gravels with fines, Clayey Gravel	Max: 4 Min: 1.4	Max: 7.8 Min: 5.6

**Soil Map ID: 3**

Soil Component Name: ARBUCKLE

Soil Surface Texture: gravelly loam

Hydrologic Group: Class B - Moderate infiltration rates. Deep and moderately deep, moderately well and well drained soils with moderately coarse textures.

Soil Drainage Class: Well drained

## GEOCHECK® - PHYSICAL SETTING SOURCE SUMMARY

Hydric Status: Not hydric

Corrosion Potential - Uncoated Steel: Low

Depth to Bedrock Min: > 0 inches

Depth to Watertable Min: > 0 inches

Soil Layer Information							
Layer	Boundary		Soil Texture Class	Classification		Saturated hydraulic conductivity micro m/sec	Soil Reaction (pH)
	Upper	Lower		AASHTO Group	Unified Soil		
1	0 inches	25 inches	gravelly loam	Silt-Clay Materials (more than 35 pct. passing No. 200), Silty Soils.	COARSE-GRAINED SOILS, Gravels, Gravels with fines, Clayey Gravel	Max: 4 Min: 1.4	Max: 7.8 Min: 5.6
2	25 inches	44 inches	gravelly clay loam	Silt-Clay Materials (more than 35 pct. passing No. 200), Silty Soils.	COARSE-GRAINED SOILS, Gravels, Gravels with fines, Clayey Gravel	Max: 4 Min: 1.4	Max: 7.8 Min: 5.6
3	44 inches	68 inches	stratified very gravelly sandy loam to very gravelly sandy clay loam	Silt-Clay Materials (more than 35 pct. passing No. 200), Silty Soils.	COARSE-GRAINED SOILS, Gravels, Gravels with fines, Clayey Gravel	Max: 4 Min: 1.4	Max: 7.8 Min: 5.6

### LOCAL / REGIONAL WATER AGENCY RECORDS

EDR Local/Regional Water Agency records provide water well information to assist the environmental professional in assessing sources that may impact ground water flow direction, and in forming an opinion about the impact of contaminant migration on nearby drinking water wells.

### WELL SEARCH DISTANCE INFORMATION

<u>DATABASE</u>	<u>SEARCH DISTANCE (miles)</u>
Federal USGS	1.000
Federal FRDS PWS	Nearest PWS within 1 mile
State Database	1.000

### FEDERAL USGS WELL INFORMATION

<u>MAP ID</u>	<u>WELL ID</u>	<u>LOCATION FROM TP</u>

# GEOCHECK® - PHYSICAL SETTING SOURCE SUMMARY

## FEDERAL USGS WELL INFORMATION

MAP ID	WELL ID	LOCATION FROM TP
F19	USGS40000138725	1/4 - 1/2 Mile WNW
G23	USGS40000138750	1/4 - 1/2 Mile SE
48	USGS40000138794	1/2 - 1 Mile NE
M54	USGS40000138717	1/2 - 1 Mile SW

## FEDERAL FRDS PUBLIC WATER SUPPLY SYSTEM INFORMATION

MAP ID	WELL ID	LOCATION FROM TP
64	CA3310074	1/2 - 1 Mile ESE

Note: PWS System location is not always the same as well location.

## STATE DATABASE WELL INFORMATION

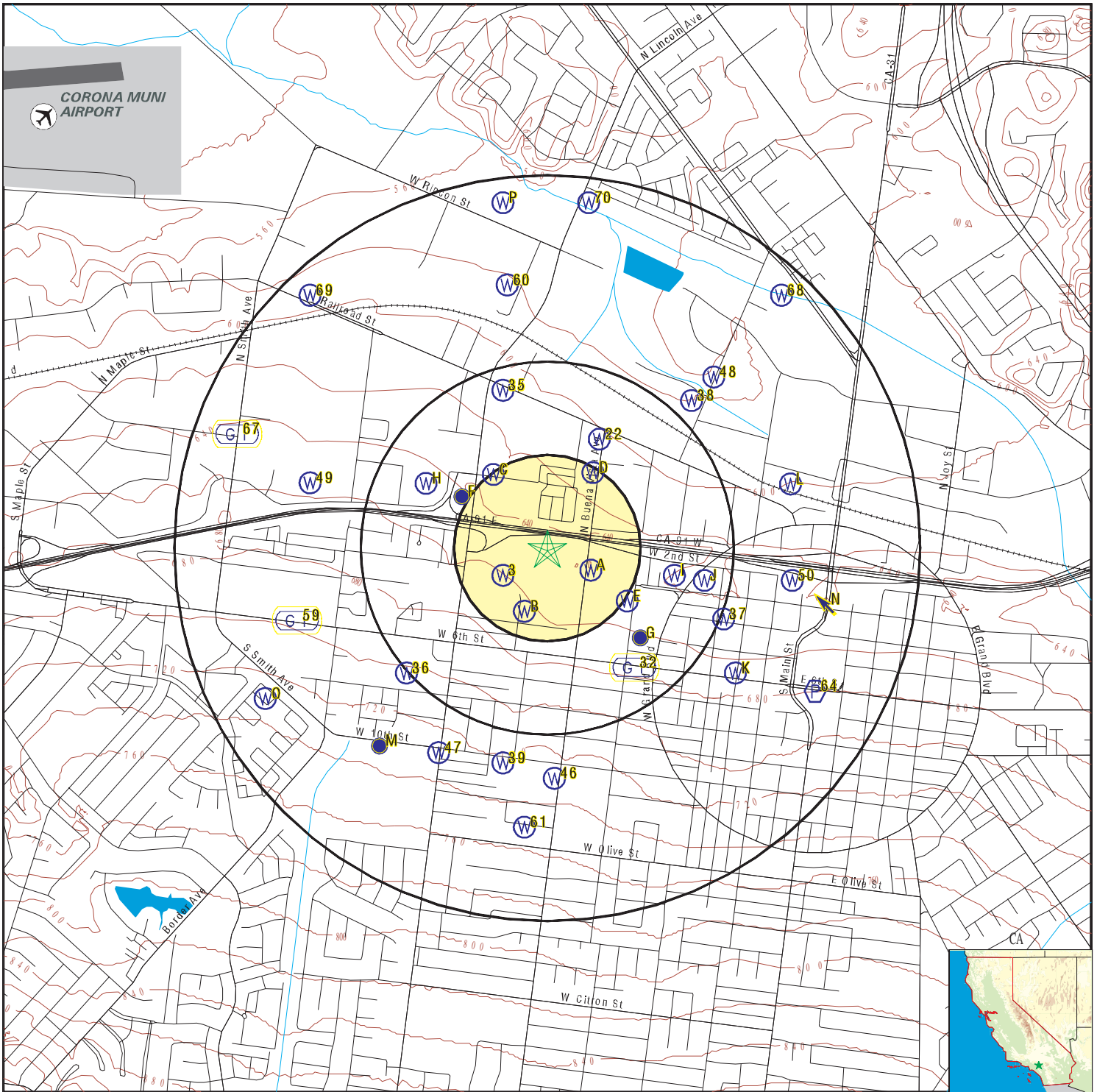
MAP ID	WELL ID	LOCATION FROM TP
A1	CADDW0000021051	1/8 - 1/4 Mile ESE
A2	CAPFAS000001076	1/8 - 1/4 Mile ESE
3	CADWR0000020566	1/8 - 1/4 Mile WSW
B4	CADDW0000004555	1/8 - 1/4 Mile SSW
B5	CAPFAS000000292	1/8 - 1/4 Mile SSW
C6	CADWR0000014708	1/8 - 1/4 Mile NW
C7	CADWR0000002626	1/8 - 1/4 Mile NW
C8	CADWR0000000226	1/8 - 1/4 Mile NW
D9	CAPFAS000001123	1/8 - 1/4 Mile NNE
D10	CADDW0000006682	1/8 - 1/4 Mile NNE
E11	CADDW0000019118	1/4 - 1/2 Mile ESE
E12	CAPFAS000000470	1/4 - 1/2 Mile ESE
C13	CAEDF0000003830	1/4 - 1/2 Mile NW
F14	CADDW0000007204	1/4 - 1/2 Mile WNW
F15	CAPFAS000000020	1/4 - 1/2 Mile WNW
C16	CAEDF0000033051	1/4 - 1/2 Mile NW
F17	CAUSGSN00000774	1/4 - 1/2 Mile WNW
F18	CAUSGS000001582	1/4 - 1/2 Mile WNW
C20	CAEDF0000109385	1/4 - 1/2 Mile NW
C21	CAEDF0000049004	1/4 - 1/2 Mile NW
22	CADDW0000021045	1/4 - 1/2 Mile NNE
H24	3615	1/4 - 1/2 Mile WNW
H25	3622	1/4 - 1/2 Mile WNW
I26	CADWR0000034953	1/4 - 1/2 Mile ESE
I27	CADWR0000003711	1/4 - 1/2 Mile ESE
G28	CADDW0000000595	1/4 - 1/2 Mile SE
G29	CAPFAS000000648	1/4 - 1/2 Mile SE
H30	CADWR0000017054	1/4 - 1/2 Mile WNW
H31	CADWR0000037997	1/4 - 1/2 Mile WNW
J33	CADDW0000004561	1/4 - 1/2 Mile ESE
J34	CAPFAS000000278	1/4 - 1/2 Mile ESE
35	CADWR0000030916	1/4 - 1/2 Mile NNW
36	CADPR000003316	1/2 - 1 Mile SW

## GEOCHECK® - PHYSICAL SETTING SOURCE SUMMARY

### STATE DATABASE WELL INFORMATION

MAP ID	WELL ID	LOCATION FROM TP
37	CADDW0000015714	1/2 - 1 Mile ESE
38	CADDW0000013448	1/2 - 1 Mile NE
39	CADWR0000009890	1/2 - 1 Mile SSW
K40	CAEDF0000075380	1/2 - 1 Mile SE
K41	CAEDF0000044391	1/2 - 1 Mile ESE
K42	CAEDF0000115011	1/2 - 1 Mile ESE
K43	CAEDF0000094041	1/2 - 1 Mile SE
K44	CAEDF0000033273	1/2 - 1 Mile SE
K45	CAEDF0000085257	1/2 - 1 Mile ESE
46	CADPR0000002293	1/2 - 1 Mile South
47	CADWR9000005988	1/2 - 1 Mile SSW
49	CADWR0000011931	1/2 - 1 Mile WNW
50	CADDW0000022307	1/2 - 1 Mile East
L51	3616	1/2 - 1 Mile ENE
L52	3617	1/2 - 1 Mile ENE
L53	3618	1/2 - 1 Mile ENE
M55	CAUSGSN00013596	1/2 - 1 Mile SW
M56	CAUSGS000001772	1/2 - 1 Mile SW
M57	CADDW0000010597	1/2 - 1 Mile SW
M58	CAPFAS000000733	1/2 - 1 Mile SW
60	CADDW0000017028	1/2 - 1 Mile North
61	CADWR0000036149	1/2 - 1 Mile South
O65	CADDW0000003101	1/2 - 1 Mile WSW
O66	3627	1/2 - 1 Mile WSW
68	CADWR0000014716	1/2 - 1 Mile NE
69	CADWR0000020779	1/2 - 1 Mile NW
70	CADWR0000027778	1/2 - 1 Mile North
P71	CADWR0000025346	1/2 - 1 Mile North
P72	CADWR0000036133	1/2 - 1 Mile North

# PHYSICAL SETTING SOURCE MAP - 7545858.2s



- County Boundary
- Major Roads
- Contour Lines
- Earthquake Fault Lines
- Airports
- Earthquake epicenter, Richter 5 or greater
- Water Wells
- Public Water Supply Wells
- Cluster of Multiple Icons

- Groundwater Flow Direction
- Indeterminate Groundwater Flow at Location
- Groundwater Flow Varies at Location
- Closest Hydrogeological Data
- Oil, gas or related wells

SITE NAME: P1E-24-01-07  
 ADDRESS: Vacant Lots - West 2nd Street  
 Corona CA 92882  
 LAT/LONG: 33.88086 / 117.578934

CLIENT: Priority One Environmental, Inc.  
 CONTACT: Paul Robinson  
 INQUIRY #: 7545858.2s  
 DATE: January 19, 2024 6:20 pm

## GEOCHECK® - PHYSICAL SETTING SOURCE MAP FINDINGS

Map ID  
Direction  
Distance  
Elevation

Database      EDR ID Number

**A1**  
**ESE**  
**1/8 - 1/4 Mile**  
**Lower**

**CA WELLS      CADDW0000021051**

Well ID:	3310037-055	Well Type:	MUNICIPAL
Source:	Department of Health Services		
Other Name:	WELL 31	GAMA PFAS Testing:	Not Reported
Groundwater Quality Data:	https://gamagroundwater.waterboards.ca.gov/gama/gamamap/public/GamaDataDisplay.asp?dataset=DHS&samp_date=&global_id=&assigned_name=3310037-055&store_num=		
GeoTracker Data:	Not Reported		

**A2**  
**ESE**  
**1/8 - 1/4 Mile**  
**Lower**

**CA WELLS      CAPFAS000001076**

Well ID:	3310037-055	Well Type:	MUNICIPAL
Source:	Department of Health Services		
Other Name:	WELL 31	GAMA PFAS Testing:	Yes
Groundwater Quality Data:	https://gamagroundwater.waterboards.ca.gov/gama/gamamap/public/GamaDataDisplay.asp?dataset=DHS&samp_date=&global_id=&assigned_name=3310037-055&store_num=		
GeoTracker Data:	Not Reported		

**3**  
**WSW**  
**1/8 - 1/4 Mile**  
**Higher**

**CA WELLS      CADWR0000020566**

Well ID:	03S07W26K001S	Well Type:	UNK
Source:	Department of Water Resources		
Other Name:	03S07W26K001S	GAMA PFAS Testing:	Not Reported
Groundwater Quality Data:	https://gamagroundwater.waterboards.ca.gov/gama/gamamap/public/GamaDataDisplay.asp?dataset=DWR&samp_date=&global_id=&assigned_name=03S07W26K001S&store_num=		
GeoTracker Data:	Not Reported		

**B4**  
**SSW**  
**1/8 - 1/4 Mile**  
**Higher**

**CA WELLS      CADDW0000004555**

Well ID:	3310037-024	Well Type:	MUNICIPAL
Source:	Department of Health Services		
Other Name:	WELL 22 (DESALTER SUPPLY)	GAMA PFAS Testing:	Not Reported
Groundwater Quality Data:	https://gamagroundwater.waterboards.ca.gov/gama/gamamap/public/GamaDataDisplay.asp?dataset=DHS&samp_date=&global_id=&assigned_name=3310037-024&store_num=		
GeoTracker Data:	Not Reported		

## GEOCHECK® - PHYSICAL SETTING SOURCE MAP FINDINGS

Map ID  
Direction  
Distance  
Elevation

Database      EDR ID Number

**B5**  
**SSW**  
**1/8 - 1/4 Mile**  
**Higher**

**CA WELLS      CAPFAS000000292**

Well ID: 3310037-024      Well Type: MUNICIPAL  
 Source: Department of Health Services  
 Other Name: WELL 22 (DESALTER SUPPLY)      GAMA PFAS Testing: Yes  
 Groundwater Quality Data: [https://gamagroundwater.waterboards.ca.gov/gama/gamamap/public/GamaDataDisplay.asp?dataset=DHS&samp\\_date=&global\\_id=&assigned\\_name=3310037-024&store\\_num=](https://gamagroundwater.waterboards.ca.gov/gama/gamamap/public/GamaDataDisplay.asp?dataset=DHS&samp_date=&global_id=&assigned_name=3310037-024&store_num=)  
 GeoTracker Data: Not Reported

**C6**  
**NW**  
**1/8 - 1/4 Mile**  
**Lower**

**CA WELLS      CADWR0000014708**

Well ID: 03S07W27H002S      Well Type: UNK  
 Source: Department of Water Resources  
 Other Name: 03S07W27H002S      GAMA PFAS Testing: Not Reported  
 Groundwater Quality Data: [https://gamagroundwater.waterboards.ca.gov/gama/gamamap/public/GamaDataDisplay.asp?dataset=DWR&samp\\_date=&global\\_id=&assigned\\_name=03S07W27H002S&store\\_num=](https://gamagroundwater.waterboards.ca.gov/gama/gamamap/public/GamaDataDisplay.asp?dataset=DWR&samp_date=&global_id=&assigned_name=03S07W27H002S&store_num=)  
 GeoTracker Data: Not Reported

**C7**  
**NW**  
**1/8 - 1/4 Mile**  
**Lower**

**CA WELLS      CADWR0000002626**

Well ID: 03S07W27H001S      Well Type: UNK  
 Source: Department of Water Resources  
 Other Name: 03S07W27H001S      GAMA PFAS Testing: Not Reported  
 Groundwater Quality Data: [https://gamagroundwater.waterboards.ca.gov/gama/gamamap/public/GamaDataDisplay.asp?dataset=DWR&samp\\_date=&global\\_id=&assigned\\_name=03S07W27H001S&store\\_num=](https://gamagroundwater.waterboards.ca.gov/gama/gamamap/public/GamaDataDisplay.asp?dataset=DWR&samp_date=&global_id=&assigned_name=03S07W27H001S&store_num=)  
 GeoTracker Data: Not Reported

**C8**  
**NW**  
**1/8 - 1/4 Mile**  
**Lower**

**CA WELLS      CADWR0000000226**

Well ID: 03S07W26G001S      Well Type: UNK  
 Source: Department of Water Resources  
 Other Name: 03S07W26G001S      GAMA PFAS Testing: Not Reported  
 Groundwater Quality Data: [https://gamagroundwater.waterboards.ca.gov/gama/gamamap/public/GamaDataDisplay.asp?dataset=DWR&samp\\_date=&global\\_id=&assigned\\_name=03S07W26G001S&store\\_num=](https://gamagroundwater.waterboards.ca.gov/gama/gamamap/public/GamaDataDisplay.asp?dataset=DWR&samp_date=&global_id=&assigned_name=03S07W26G001S&store_num=)  
 GeoTracker Data: Not Reported



## GEOCHECK® - PHYSICAL SETTING SOURCE MAP FINDINGS

Map ID  
Direction  
Distance  
Elevation

Database      EDR ID Number

**D9**  
**NNE**  
**1/8 - 1/4 Mile**  
**Lower**

**CA WELLS      CAPFAS000001123**

Well ID:	3310037-039	Well Type:	MUNICIPAL
Source:	Department of Health Services		
Other Name:	WELL 28 - (DESALTER SUPPLY)		
GAMA PFAS Testing:	Yes		
Groundwater Quality Data:	<a href="https://gamagroundwater.waterboards.ca.gov/gama/gamamap/public/GamaDataDisplay.asp?dataset=DHS&amp;samp_date=&amp;global_id=&amp;assigned_name=3310037-039&amp;store_num=">https://gamagroundwater.waterboards.ca.gov/gama/gamamap/public/GamaDataDisplay.asp?dataset=DHS&amp;samp_date=&amp;global_id=&amp;assigned_name=3310037-039&amp;store_num=</a>		
GeoTracker Data:	Not Reported		

**D10**  
**NNE**  
**1/8 - 1/4 Mile**  
**Lower**

**CA WELLS      CADDW0000006682**

Well ID:	3310037-039	Well Type:	MUNICIPAL
Source:	Department of Health Services		
Other Name:	WELL 28 - (DESALTER SUPPLY)		
GAMA PFAS Testing:	Not Reported		
Groundwater Quality Data:	<a href="https://gamagroundwater.waterboards.ca.gov/gama/gamamap/public/GamaDataDisplay.asp?dataset=DHS&amp;samp_date=&amp;global_id=&amp;assigned_name=3310037-039&amp;store_num=">https://gamagroundwater.waterboards.ca.gov/gama/gamamap/public/GamaDataDisplay.asp?dataset=DHS&amp;samp_date=&amp;global_id=&amp;assigned_name=3310037-039&amp;store_num=</a>		
GeoTracker Data:	Not Reported		

**E11**  
**ESE**  
**1/4 - 1/2 Mile**  
**Higher**

**CA WELLS      CADDW0000019118**

Well ID:	3310037-027	Well Type:	MUNICIPAL
Source:	Department of Health Services		
Other Name:	WELL 25 (DESALTER SUPPLY)	GAMA PFAS Testing:	Not Reported
Groundwater Quality Data:	<a href="https://gamagroundwater.waterboards.ca.gov/gama/gamamap/public/GamaDataDisplay.asp?dataset=DHS&amp;samp_date=&amp;global_id=&amp;assigned_name=3310037-027&amp;store_num=">https://gamagroundwater.waterboards.ca.gov/gama/gamamap/public/GamaDataDisplay.asp?dataset=DHS&amp;samp_date=&amp;global_id=&amp;assigned_name=3310037-027&amp;store_num=</a>		
GeoTracker Data:	Not Reported		

**E12**  
**ESE**  
**1/4 - 1/2 Mile**  
**Higher**

**CA WELLS      CAPFAS000000470**

Well ID:	3310037-027	Well Type:	MUNICIPAL
Source:	Department of Health Services		
Other Name:	WELL 25 (DESALTER SUPPLY)	GAMA PFAS Testing:	Yes
Groundwater Quality Data:	<a href="https://gamagroundwater.waterboards.ca.gov/gama/gamamap/public/GamaDataDisplay.asp?dataset=DHS&amp;samp_date=&amp;global_id=&amp;assigned_name=3310037-027&amp;store_num=">https://gamagroundwater.waterboards.ca.gov/gama/gamamap/public/GamaDataDisplay.asp?dataset=DHS&amp;samp_date=&amp;global_id=&amp;assigned_name=3310037-027&amp;store_num=</a>		
GeoTracker Data:	Not Reported		

## GEOCHECK® - PHYSICAL SETTING SOURCE MAP FINDINGS

Map ID  
Direction  
Distance  
Elevation

Database      EDR ID Number

**C13**  
**NW**  
**1/4 - 1/2 Mile**  
**Lower**

**CA WELLS      CAEDF000003830**

Well ID:	T0606588396-MW-4	Well Type:	MONITORING
Source:	EDF	Other Name:	MW-4
GAMA PFAS Testing:	Not Reported		
Groundwater Quality Data:	<a href="https://gamagroundwater.waterboards.ca.gov/gama/gamamap/public/GamaDataDisplay.asp?dataset=EDF&amp;samp_date=&amp;global_id=T0606588396&amp;assigned_name=MW-4&amp;store_num=">https://gamagroundwater.waterboards.ca.gov/gama/gamamap/public/GamaDataDisplay.asp?dataset=EDF&amp;samp_date=&amp;global_id=T0606588396&amp;assigned_name=MW-4&amp;store_num=</a>		
GeoTracker Data:	<a href="https://geotracker.waterboards.ca.gov/profile_report.asp?cmd=MWEDFResults&amp;global_id=T0606588396&amp;assigned_name=MW-4">https://geotracker.waterboards.ca.gov/profile_report.asp?cmd=MWEDFResults&amp;global_id=T0606588396&amp;assigned_name=MW-4</a>		

**F14**  
**WNW**  
**1/4 - 1/2 Mile**  
**Higher**

**CA WELLS      CADDW000007204**

Well ID:	3310037-015	Well Type:	MUNICIPAL
Source:	Department of Health Services		
Other Name:	WELL 15	GAMA PFAS Testing:	Not Reported
Groundwater Quality Data:	<a href="https://gamagroundwater.waterboards.ca.gov/gama/gamamap/public/GamaDataDisplay.asp?dataset=DHS&amp;samp_date=&amp;global_id=&amp;assigned_name=3310037-015&amp;store_num=">https://gamagroundwater.waterboards.ca.gov/gama/gamamap/public/GamaDataDisplay.asp?dataset=DHS&amp;samp_date=&amp;global_id=&amp;assigned_name=3310037-015&amp;store_num=</a>		
GeoTracker Data:	Not Reported		

**F15**  
**WNW**  
**1/4 - 1/2 Mile**  
**Higher**

**CA WELLS      CAPFAS000000020**

Well ID:	3310037-015	Well Type:	MUNICIPAL
Source:	Department of Health Services		
Other Name:	WELL 15	GAMA PFAS Testing:	Yes
Groundwater Quality Data:	<a href="https://gamagroundwater.waterboards.ca.gov/gama/gamamap/public/GamaDataDisplay.asp?dataset=DHS&amp;samp_date=&amp;global_id=&amp;assigned_name=3310037-015&amp;store_num=">https://gamagroundwater.waterboards.ca.gov/gama/gamamap/public/GamaDataDisplay.asp?dataset=DHS&amp;samp_date=&amp;global_id=&amp;assigned_name=3310037-015&amp;store_num=</a>		
GeoTracker Data:	Not Reported		

**C16**  
**NW**  
**1/4 - 1/2 Mile**  
**Lower**

**CA WELLS      CAEDF0000033051**

Well ID:	T0606588396-MW-1	Well Type:	MONITORING
Source:	EDF	Other Name:	MW-1
GAMA PFAS Testing:	Not Reported		
Groundwater Quality Data:	<a href="https://gamagroundwater.waterboards.ca.gov/gama/gamamap/public/GamaDataDisplay.asp?dataset=EDF&amp;samp_date=&amp;global_id=T0606588396&amp;assigned_name=MW-1&amp;store_num=">https://gamagroundwater.waterboards.ca.gov/gama/gamamap/public/GamaDataDisplay.asp?dataset=EDF&amp;samp_date=&amp;global_id=T0606588396&amp;assigned_name=MW-1&amp;store_num=</a>		
GeoTracker Data:	<a href="https://geotracker.waterboards.ca.gov/profile_report.asp?cmd=MWEDFResults&amp;global_id=T0606588396&amp;assigned_name=MW-1">https://geotracker.waterboards.ca.gov/profile_report.asp?cmd=MWEDFResults&amp;global_id=T0606588396&amp;assigned_name=MW-1</a>		

## GEOCHECK® - PHYSICAL SETTING SOURCE MAP FINDINGS

Map ID  
Direction  
Distance  
Elevation

Database      EDR ID Number

**F17**  
**WNW**  
**1/4 - 1/2 Mile**  
**Lower**

**CA WELLS      CAUSGSN00000774**

Well ID:	USGS-335227117345501	Well Type:	UNK
Source:	United States Geological Survey		
Other Name:	USGS-335227117345501	GAMA PFAS Testing:	Not Reported
Groundwater Quality Data:	<a href="https://gamagroundwater.waterboards.ca.gov/gama/gamamap/public/GamaDataDisplay.asp?dataset=USGSNEW&amp;samp_date=&amp;global_id=&amp;assigned_name=USGS-335227117345501&amp;store_num=">https://gamagroundwater.waterboards.ca.gov/gama/gamamap/public/GamaDataDisplay.asp?dataset=USGSNEW&amp;samp_date=&amp;global_id=&amp;assigned_name=USGS-335227117345501&amp;store_num=</a>		
GeoTracker Data:	Not Reported		

**F18**  
**WNW**  
**1/4 - 1/2 Mile**  
**Lower**

**CA WELLS      CAUSGS000001582**

**F19**  
**WNW**  
**1/4 - 1/2 Mile**  
**Lower**

**FED USGS      USGS40000138725**

Organization ID:	USGS-CA		
Organization Name:	USGS California Water Science Center		
Monitor Location:	003S007W26G001S	Type:	Well
Description:	Not Reported	HUC:	18070203
Drainage Area:	Not Reported	Drainage Area Units:	Not Reported
Contrib Drainage Area:	Not Reported	Contrib Drainage Area Unts:	Not Reported
Aquifer:	California Coastal Basin aquifers		
Formation Type:	Not Reported	Aquifer Type:	Not Reported
Construction Date:	Not Reported	Well Depth:	220
Well Depth Units:	ft	Well Hole Depth:	220
Well Hole Depth Units:	ft		

**C20**  
**NW**  
**1/4 - 1/2 Mile**  
**Lower**

**CA WELLS      CAEDF0000109385**

Well ID:	T0606588396-MW-3	Well Type:	MONITORING
Source:	EDF	Other Name:	MW-3
GAMA PFAS Testing:	Not Reported		
Groundwater Quality Data:	<a href="https://gamagroundwater.waterboards.ca.gov/gama/gamamap/public/GamaDataDisplay.asp?dataset=EDF&amp;samp_date=&amp;global_id=T0606588396&amp;assigned_name=MW-3&amp;store_num=">https://gamagroundwater.waterboards.ca.gov/gama/gamamap/public/GamaDataDisplay.asp?dataset=EDF&amp;samp_date=&amp;global_id=T0606588396&amp;assigned_name=MW-3&amp;store_num=</a>		
GeoTracker Data:	<a href="https://geotracker.waterboards.ca.gov/profile_report.asp?cmd=MWEDFResults&amp;global_id=T0606588396&amp;assigned_name=MW-3">https://geotracker.waterboards.ca.gov/profile_report.asp?cmd=MWEDFResults&amp;global_id=T0606588396&amp;assigned_name=MW-3</a>		

## GEOCHECK® - PHYSICAL SETTING SOURCE MAP FINDINGS

Map ID  
Direction  
Distance  
Elevation

Database      EDR ID Number

**C21**  
**NW**  
**1/4 - 1/2 Mile**  
**Lower**

**CA WELLS      CAEDF0000049004**

Well ID:	T0606588396-MW-2	Well Type:	MONITORING
Source:	EDF	Other Name:	MW-2
GAMA PFAS Testing:	Not Reported		
Groundwater Quality Data:	<a href="https://gamagroundwater.waterboards.ca.gov/gama/gamamap/public/GamaDataDisplay.asp?dataset=EDF&amp;samp_date=&amp;global_id=T0606588396&amp;assigned_name=MW-2&amp;store_num=">https://gamagroundwater.waterboards.ca.gov/gama/gamamap/public/GamaDataDisplay.asp?dataset=EDF&amp;samp_date=&amp;global_id=T0606588396&amp;assigned_name=MW-2&amp;store_num=</a>		
GeoTracker Data:	<a href="https://geotracker.waterboards.ca.gov/profile_report.asp?cmd=MWEDFResults&amp;global_id=T0606588396&amp;assigned_name=MW-2">https://geotracker.waterboards.ca.gov/profile_report.asp?cmd=MWEDFResults&amp;global_id=T0606588396&amp;assigned_name=MW-2</a>		

**22**  
**NNE**  
**1/4 - 1/2 Mile**  
**Lower**

**CA WELLS      CADDW0000021045**

Well ID:	3310037-052	Well Type:	MUNICIPAL
Source:	Department of Health Services		
Other Name:	WELL 29 - STANDBY	GAMA PFAS Testing:	Not Reported
Groundwater Quality Data:	<a href="https://gamagroundwater.waterboards.ca.gov/gama/gamamap/public/GamaDataDisplay.asp?dataset=DHS&amp;samp_date=&amp;global_id=&amp;assigned_name=3310037-052&amp;store_num=">https://gamagroundwater.waterboards.ca.gov/gama/gamamap/public/GamaDataDisplay.asp?dataset=DHS&amp;samp_date=&amp;global_id=&amp;assigned_name=3310037-052&amp;store_num=</a>		
GeoTracker Data:	Not Reported		

**G23**  
**SE**  
**1/4 - 1/2 Mile**  
**Higher**

**FED USGS      USGS40000138750**

Organization ID:	USGS-CA		
Organization Name:	USGS California Water Science Center		
Monitor Location:	003S007W25M002S	Type:	Well
Description:	Not Reported	HUC:	18070203
Drainage Area:	Not Reported	Drainage Area Units:	Not Reported
Contrib Drainage Area:	Not Reported	Contrib Drainage Area Unts:	Not Reported
Aquifer:	California Coastal Basin aquifers		
Formation Type:	Not Reported	Aquifer Type:	Not Reported
Construction Date:	Not Reported	Well Depth:	241
Well Depth Units:	ft	Well Hole Depth:	241
Well Hole Depth Units:	ft		

**H24**  
**WNW**  
**1/4 - 1/2 Mile**  
**Higher**

**CA WELLS      3615**

Seq:	3615	Prim sta c:	03S/07W-23L01 S
Frds no:	3310037010	County:	33
District:	14	User id:	WAT
System no:	3310037	Water type:	G
Source nam:	WELL 10 - ABANDONED	Station ty:	WELL/AMBNT
Latitude:	335300.0	Longitude:	1173500.0
Precision:	4	Status:	AB

## GEOCHECK® - PHYSICAL SETTING SOURCE MAP FINDINGS

Comment 1:	Not Reported	Comment 2:	Not Reported
Comment 3:	Not Reported	Comment 4:	Not Reported
Comment 5:	Not Reported	Comment 6:	Not Reported
Comment 7:	Not Reported		

System no:	3310037	System nam:	Corona, City Of
Hqname:	Not Reported	Address:	P.O. Box 940
City:	Corona	State:	CA
Zip:	91718	Zip ext:	Not Reported
Pop serv:	104000	Connection:	25321
Area serve:	CORONA AND VICINITY		

**H25  
WNW  
1/4 - 1/2 Mile  
Higher**

**CA WELLS    3622**

Seq:	3622	Prim sta c:	03S/07W-26G01 S
Frds no:	3310037015	County:	33
District:	14	User id:	WAT
System no:	3310037	Water type:	G
Source nam:	WELL 15	Station ty:	WELL/AMBNT/MUN/INTAKE
Latitude:	335300.0	Longitude:	1173500.0
Precision:	4	Status:	AR
Comment 1:	Not Reported	Comment 2:	Not Reported
Comment 3:	Not Reported	Comment 4:	Not Reported
Comment 5:	Not Reported	Comment 6:	Not Reported
Comment 7:	Not Reported		

System no:	3310037	System nam:	Corona, City Of
Hqname:	Not Reported	Address:	P.O. Box 940
City:	Corona	State:	CA
Zip:	91718	Zip ext:	Not Reported
Pop serv:	104000	Connection:	25321
Area serve:	CORONA AND VICINITY		

Sample date:	21-MAR-18	Finding:	4.7
Chemical:	NITRATE (AS N)	Report units:	MG/L
Dir:	0.4		

Sample date:	07-MAR-18	Finding:	4.8
Chemical:	NITRATE (AS N)	Report units:	MG/L
Dir:	0.4		

Sample date:	07-MAR-18	Finding:	24.
Chemical:	PERFLUOROCTANOIC ACID (PFOA)	Report units:	NG/L
Dir:	20.		

Sample date:	07-MAR-18	Finding:	680.
Chemical:	TOTAL DISSOLVED SOLIDS	Report units:	MG/L
Dir:	0.		

Sample date:	07-MAR-18	Finding:	5.
Chemical:	VANADIUM	Report units:	UG/L
Dir:	3.		

Sample date:	21-FEB-18	Finding:	4.7
Chemical:	NITRATE (AS N)	Report units:	MG/L
Dir:	0.4		

Sample date:	07-FEB-18	Finding:	4.7
--------------	-----------	----------	-----

## GEOCHECK® - PHYSICAL SETTING SOURCE MAP FINDINGS

Chemical:	NITRATE (AS N)	Report units:	MG/L
Dir:	0.4		
Sample date:	25-JAN-18	Finding:	4.8
Chemical:	NITRATE (AS N)	Report units:	MG/L
Dir:	0.4		
Sample date:	11-JAN-18	Finding:	4.8
Chemical:	NITRATE (AS N)	Report units:	MG/L
Dir:	0.4		
Sample date:	20-DEC-17	Finding:	5.
Chemical:	NITRATE (AS N)	Report units:	MG/L
Dir:	0.4		
Sample date:	06-DEC-17	Finding:	680.
Chemical:	TOTAL DISSOLVED SOLIDS	Report units:	MG/L
Dir:	0.		
Sample date:	06-DEC-17	Finding:	4.7
Chemical:	VANADIUM	Report units:	UG/L
Dir:	3.		
Sample date:	06-DEC-17	Finding:	5.
Chemical:	NITRATE (AS N)	Report units:	MG/L
Dir:	0.4		
Sample date:	14-NOV-17	Finding:	5.1
Chemical:	NITRATE (AS N)	Report units:	MG/L
Dir:	0.4		
Sample date:	01-NOV-17	Finding:	5.3
Chemical:	NITRATE (AS N)	Report units:	MG/L
Dir:	0.4		
Sample date:	18-OCT-17	Finding:	5.2
Chemical:	NITRATE (AS N)	Report units:	MG/L
Dir:	0.4		
Sample date:	12-OCT-17	Finding:	180.
Chemical:	ALKALINITY (TOTAL) AS CaCO3	Report units:	MG/L
Dir:	0.		
Sample date:	12-OCT-17	Finding:	12.
Chemical:	AGGRSSIVE INDEX (CORROSIVITY)	Report units:	Not Reported
Dir:	0.		
Sample date:	12-OCT-17	Finding:	0.67
Chemical:	TOTAL TRIHALOMETHANES	Report units:	UG/L
Dir:	0.		
Sample date:	12-OCT-17	Finding:	0.95
Chemical:	LANGELIER INDEX @ 60 C	Report units:	Not Reported
Dir:	0.		
Sample date:	12-OCT-17	Finding:	700.
Chemical:	TOTAL DISSOLVED SOLIDS	Report units:	MG/L
Dir:	0.		
Sample date:	12-OCT-17	Finding:	1.2
Chemical:	TRICHLOROETHYLENE	Report units:	UG/L
Dir:	0.5		

## GEOCHECK® - PHYSICAL SETTING SOURCE MAP FINDINGS

Sample date:	12-OCT-17	Finding:	0.39
Chemical:	FLUORIDE (F) (NATURAL-SOURCE)	Report units:	MG/L
Dir:	0.1		
Sample date:	12-OCT-17	Finding:	140.
Chemical:	SULFATE	Report units:	MG/L
Dir:	0.5		
Sample date:	12-OCT-17	Finding:	140.
Chemical:	CHLORIDE	Report units:	MG/L
Dir:	0.		
Sample date:	12-OCT-17	Finding:	3.3
Chemical:	POTASSIUM	Report units:	MG/L
Dir:	0.		
Sample date:	12-OCT-17	Finding:	120.
Chemical:	SODIUM	Report units:	MG/L
Dir:	0.		
Sample date:	12-OCT-17	Finding:	19.
Chemical:	MAGNESIUM	Report units:	MG/L
Dir:	0.		
Sample date:	12-OCT-17	Finding:	79.
Chemical:	CALCIUM	Report units:	MG/L
Dir:	0.		
Sample date:	12-OCT-17	Finding:	280.
Chemical:	HARDNESS (TOTAL) AS CaCO <sub>3</sub>	Report units:	MG/L
Dir:	0.		
Sample date:	12-OCT-17	Finding:	220.
Chemical:	BICARBONATE ALKALINITY	Report units:	MG/L
Dir:	0.		
Sample date:	12-OCT-17	Finding:	7.7
Chemical:	PH, LABORATORY	Report units:	Not Reported
Dir:	0.		
Sample date:	12-OCT-17	Finding:	1100.
Chemical:	SPECIFIC CONDUCTANCE	Report units:	US
Dir:	0.		
Sample date:	04-OCT-17	Finding:	5.2
Chemical:	NITRATE (AS N)	Report units:	MG/L
Dir:	0.4		
Sample date:	20-SEP-17	Finding:	5.4
Chemical:	NITRATE (AS N)	Report units:	MG/L
Dir:	0.4		
Sample date:	06-SEP-17	Finding:	690.
Chemical:	TOTAL DISSOLVED SOLIDS	Report units:	MG/L
Dir:	0.		
Sample date:	06-SEP-17	Finding:	4.6
Chemical:	VANADIUM	Report units:	UG/L
Dir:	3.		
Sample date:	06-SEP-17	Finding:	5.3
Chemical:	NITRATE (AS N)	Report units:	MG/L

## GEOCHECK® - PHYSICAL SETTING SOURCE MAP FINDINGS

Dir:	0.4		
Sample date:	16-AUG-17	Finding:	5.3
Chemical:	NITRATE (AS N)	Report units:	MG/L
Dir:	0.4		
Sample date:	02-AUG-17	Finding:	5.3
Chemical:	NITRATE (AS N)	Report units:	MG/L
Dir:	0.4		
Sample date:	19-JUL-17	Finding:	5.
Chemical:	NITRATE (AS N)	Report units:	MG/L
Dir:	0.4		
Sample date:	06-JUL-17	Finding:	3.4
Chemical:	NITRATE (AS N)	Report units:	MG/L
Dir:	0.4		
Sample date:	25-MAY-17	Finding:	5.
Chemical:	NITRATE (AS N)	Report units:	MG/L
Dir:	0.4		
Sample date:	10-MAY-17	Finding:	4.8
Chemical:	NITRATE (AS N)	Report units:	MG/L
Dir:	0.4		
Sample date:	19-APR-17	Finding:	4.7
Chemical:	NITRATE (AS N)	Report units:	MG/L
Dir:	0.4		
Sample date:	05-APR-17	Finding:	4.8
Chemical:	NITRATE (AS N)	Report units:	MG/L
Dir:	0.4		
Sample date:	22-MAR-17	Finding:	4.6
Chemical:	NITRATE (AS N)	Report units:	MG/L
Dir:	0.4		
Sample date:	08-MAR-17	Finding:	4.8
Chemical:	NITRATE (AS N)	Report units:	MG/L
Dir:	0.4		
Sample date:	08-MAR-17	Finding:	700.
Chemical:	TOTAL DISSOLVED SOLIDS	Report units:	MG/L
Dir:	0.		
Sample date:	08-MAR-17	Finding:	5.2
Chemical:	VANADIUM	Report units:	UG/L
Dir:	3.		
Sample date:	06-FEB-17	Finding:	5.7
Chemical:	NITRATE (AS N)	Report units:	MG/L
Dir:	0.4		
Sample date:	19-JAN-17	Finding:	6.3
Chemical:	NITRATE (AS N)	Report units:	MG/L
Dir:	0.4		
Sample date:	04-JAN-17	Finding:	6.7
Chemical:	NITRATE (AS N)	Report units:	MG/L
Dir:	0.4		



## GEOCHECK® - PHYSICAL SETTING SOURCE MAP FINDINGS

Sample date:	17-NOV-16	Finding:	7.
Chemical:	NITRATE (AS N)	Report units:	MG/L
Dir:	0.4		
Sample date:	02-NOV-16	Finding:	7.
Chemical:	NITRATE (AS N)	Report units:	MG/L
Dir:	0.4		
Sample date:	27-OCT-16	Finding:	1.2
Chemical:	TRICHLOROETHYLENE	Report units:	UG/L
Dir:	0.5		
Sample date:	27-OCT-16	Finding:	0.39
Chemical:	FLUORIDE (F) (NATURAL-SOURCE)	Report units:	MG/L
Dir:	0.1		
Sample date:	27-OCT-16	Finding:	160.
Chemical:	SULFATE	Report units:	MG/L
Dir:	0.5		
Sample date:	27-OCT-16	Finding:	140.
Chemical:	CHLORIDE	Report units:	MG/L
Dir:	0.		
Sample date:	27-OCT-16	Finding:	3.6
Chemical:	POTASSIUM	Report units:	MG/L
Dir:	0.		
Sample date:	27-OCT-16	Finding:	120.
Chemical:	SODIUM	Report units:	MG/L
Dir:	0.		
Sample date:	27-OCT-16	Finding:	20.
Chemical:	MAGNESIUM	Report units:	MG/L
Dir:	0.		
Sample date:	27-OCT-16	Finding:	84.
Chemical:	CALCIUM	Report units:	MG/L
Dir:	0.		
Sample date:	27-OCT-16	Finding:	290.
Chemical:	HARDNESS (TOTAL) AS CaCO <sub>3</sub>	Report units:	MG/L
Dir:	0.		
Sample date:	27-OCT-16	Finding:	210.
Chemical:	BICARBONATE ALKALINITY	Report units:	MG/L
Dir:	0.		
Sample date:	27-OCT-16	Finding:	180.
Chemical:	ALKALINITY (TOTAL) AS CaCO <sub>3</sub>	Report units:	MG/L
Dir:	0.		
Sample date:	27-OCT-16	Finding:	7.6
Chemical:	PH, LABORATORY	Report units:	Not Reported
Dir:	0.		
Sample date:	27-OCT-16	Finding:	1100.
Chemical:	SPECIFIC CONDUCTANCE	Report units:	US
Dir:	0.		
Sample date:	27-OCT-16	Finding:	700.
Chemical:	TOTAL DISSOLVED SOLIDS	Report units:	MG/L

## GEOCHECK® - PHYSICAL SETTING SOURCE MAP FINDINGS

Dir:	0.		
Sample date:	27-OCT-16	Finding:	0.84
Chemical:	LANGELIER INDEX @ 60 C	Report units:	Not Reported
Dir:	0.		
Sample date:	27-OCT-16	Finding:	12.
Chemical:	AGGRSSIVE INDEX (CORROSIVITY)	Report units:	Not Reported
Dir:	0.		
Sample date:	20-OCT-16	Finding:	5.8
Chemical:	NITRATE (AS N)	Report units:	MG/L
Dir:	0.4		
Sample date:	11-OCT-16	Finding:	6.7
Chemical:	NITRATE (AS N)	Report units:	MG/L
Dir:	0.4		
Sample date:	01-SEP-16	Finding:	620.
Chemical:	TOTAL DISSOLVED SOLIDS	Report units:	MG/L
Dir:	0.		
Sample date:	01-SEP-16	Finding:	130.
Chemical:	BICARBONATE ALKALINITY	Report units:	MG/L
Dir:	0.		
Sample date:	01-SEP-16	Finding:	100.
Chemical:	ALKALINITY (TOTAL) AS CaCO <sub>3</sub>	Report units:	MG/L
Dir:	0.		
Sample date:	01-SEP-16	Finding:	8.
Chemical:	PH, FIELD	Report units:	Not Reported
Dir:	0.		
Sample date:	01-SEP-16	Finding:	0.27
Chemical:	LANGELIER INDEX AT SOURCE TEMP.	Report units:	Not Reported
Dir:	0.		
Sample date:	01-SEP-16	Finding:	12.
Chemical:	AGGRSSIVE INDEX (CORROSIVITY)	Report units:	Not Reported
Dir:	0.		
Sample date:	01-SEP-16	Finding:	62.
Chemical:	CALCIUM	Report units:	MG/L
Dir:	0.		
Sample date:	22-AUG-16	Finding:	4.9
Chemical:	NITRATE (AS N)	Report units:	MG/L
Dir:	0.4		
Sample date:	17-AUG-16	Finding:	4.4
Chemical:	NITRATE (AS N)	Report units:	MG/L
Dir:	0.4		
Sample date:	06-JUL-16	Finding:	5.9
Chemical:	NITRATE (AS N)	Report units:	MG/L
Dir:	0.4		
Sample date:	01-JUN-16	Finding:	5.7
Chemical:	VANADIUM	Report units:	UG/L
Dir:	3.		

## GEOCHECK® - PHYSICAL SETTING SOURCE MAP FINDINGS

Sample date:	01-JUN-16	Finding:	720.
Chemical:	TOTAL DISSOLVED SOLIDS	Report units:	MG/L
Dir:	0.		
Sample date:	01-JUN-16	Finding:	5.5
Chemical:	NITRATE (AS N)	Report units:	MG/L
Dir:	0.4		
Sample date:	18-MAY-16	Finding:	5.4
Chemical:	NITRATE (AS N)	Report units:	MG/L
Dir:	0.4		
Sample date:	04-MAY-16	Finding:	5.4
Chemical:	NITRATE (AS N)	Report units:	MG/L
Dir:	0.4		
Sample date:	20-APR-16	Finding:	5.3
Chemical:	NITRATE (AS N)	Report units:	MG/L
Dir:	0.4		
Sample date:	06-APR-16	Finding:	5.4
Chemical:	NITRATE (AS N)	Report units:	MG/L
Dir:	0.4		
Sample date:	16-MAR-16	Finding:	5.5
Chemical:	NITRATE (AS N)	Report units:	MG/L
Dir:	0.4		
Sample date:	10-MAR-16	Finding:	7.8
Chemical:	PH, FIELD	Report units:	Not Reported
Dir:	0.		
Sample date:	10-MAR-16	Finding:	110.
Chemical:	ALKALINITY (TOTAL) AS CaCO <sub>3</sub>	Report units:	MG/L
Dir:	0.		
Sample date:	10-MAR-16	Finding:	66.
Chemical:	CALCIUM	Report units:	MG/L
Dir:	0.		
Sample date:	10-MAR-16	Finding:	550.
Chemical:	TOTAL DISSOLVED SOLIDS	Report units:	MG/L
Dir:	0.		
Sample date:	10-MAR-16	Finding:	12.
Chemical:	AGGRSSIVE INDEX (CORROSIVITY)	Report units:	Not Reported
Dir:	0.		
Sample date:	10-MAR-16	Finding:	130.
Chemical:	BICARBONATE ALKALINITY	Report units:	MG/L
Dir:	0.		
Sample date:	02-MAR-16	Finding:	700.
Chemical:	TOTAL DISSOLVED SOLIDS	Report units:	MG/L
Dir:	0.		
Sample date:	02-MAR-16	Finding:	5.5
Chemical:	NITRATE (AS N)	Report units:	MG/L
Dir:	0.4		
Sample date:	02-MAR-16	Finding:	5.9
Chemical:	VANADIUM	Report units:	UG/L

## GEOCHECK® - PHYSICAL SETTING SOURCE MAP FINDINGS

Dir:	3.		
Sample date:	17-FEB-16	Finding:	5.5
Chemical:	NITRATE (AS N)	Report units:	MG/L
Dir:	0.4		
Sample date:	03-FEB-16	Finding:	5.6
Chemical:	NITRATE (AS N)	Report units:	MG/L
Dir:	0.4		
Sample date:	03-FEB-16	Finding:	7.3
Chemical:	PH, FIELD	Report units:	Not Reported
Dir:	0.		
Sample date:	20-JAN-16	Finding:	7.
Chemical:	PH, FIELD	Report units:	Not Reported
Dir:	0.		
Sample date:	20-JAN-16	Finding:	74.
Chemical:	SOURCE TEMPERATURE C	Report units:	C
Dir:	0.		
Sample date:	20-JAN-16	Finding:	5.8
Chemical:	NITRATE (AS N)	Report units:	MG/L
Dir:	0.4		
Sample date:	06-JAN-16	Finding:	5.8
Chemical:	NITRATE (AS N)	Report units:	MG/L
Dir:	0.4		
Sample date:	17-DEC-15	Finding:	12.
Chemical:	AGGRSSIVE INDEX (CORROSIVITY)	Report units:	Not Reported
Dir:	0.		
Sample date:	17-DEC-15	Finding:	7.3
Chemical:	PH, FIELD	Report units:	Not Reported
Dir:	0.		
Sample date:	17-DEC-15	Finding:	110.
Chemical:	ALKALINITY (TOTAL) AS CaCO3	Report units:	MG/L
Dir:	0.		
Sample date:	17-DEC-15	Finding:	130.
Chemical:	BICARBONATE ALKALINITY	Report units:	MG/L
Dir:	0.		
Sample date:	17-DEC-15	Finding:	65.
Chemical:	CALCIUM	Report units:	MG/L
Dir:	0.		
Sample date:	17-DEC-15	Finding:	570.
Chemical:	TOTAL DISSOLVED SOLIDS	Report units:	MG/L
Dir:	0.		
Sample date:	14-DEC-15	Finding:	6.2
Chemical:	NITRATE (AS N)	Report units:	MG/L
Dir:	0.4		
Sample date:	14-DEC-15	Finding:	28.
Chemical:	NITRATE (AS NO3)	Report units:	MG/L
Dir:	2.		

## GEOCHECK® - PHYSICAL SETTING SOURCE MAP FINDINGS

Sample date:	09-DEC-15	Finding:	670.
Chemical:	TOTAL DISSOLVED SOLIDS	Report units:	MG/L
Dir:	0.		
Sample date:	09-DEC-15	Finding:	5.2
Chemical:	VANADIUM	Report units:	UG/L
Dir:	3.		
Sample date:	02-DEC-15	Finding:	6.5
Chemical:	NITRATE (AS N)	Report units:	MG/L
Dir:	0.4		
Sample date:	02-DEC-15	Finding:	29.
Chemical:	NITRATE (AS NO3)	Report units:	MG/L
Dir:	2.		
Sample date:	18-NOV-15	Finding:	28.
Chemical:	NITRATE (AS NO3)	Report units:	MG/L
Dir:	2.		
Sample date:	18-NOV-15	Finding:	6.3
Chemical:	NITRATE (AS N)	Report units:	MG/L
Dir:	0.4		
Sample date:	04-NOV-15	Finding:	28.
Chemical:	NITRATE (AS NO3)	Report units:	MG/L
Dir:	2.		
Sample date:	21-OCT-15	Finding:	28.
Chemical:	NITRATE (AS NO3)	Report units:	MG/L
Dir:	2.		
Sample date:	07-OCT-15	Finding:	28.
Chemical:	NITRATE (AS NO3)	Report units:	MG/L
Dir:	2.		
Sample date:	17-SEP-15	Finding:	6.
Chemical:	VANADIUM	Report units:	UG/L
Dir:	3.		
Sample date:	17-SEP-15	Finding:	28.
Chemical:	NITRATE (AS NO3)	Report units:	MG/L
Dir:	2.		
Sample date:	17-SEP-15	Finding:	740.
Chemical:	TOTAL DISSOLVED SOLIDS	Report units:	MG/L
Dir:	0.		
Sample date:	02-SEP-15	Finding:	12.
Chemical:	AGGRSSIVE INDEX (CORROSIVITY)	Report units:	Not Reported
Dir:	0.		
Sample date:	02-SEP-15	Finding:	610.
Chemical:	TOTAL DISSOLVED SOLIDS	Report units:	MG/L
Dir:	0.		
Sample date:	02-SEP-15	Finding:	7.6
Chemical:	PH, FIELD	Report units:	Not Reported
Dir:	0.		
Sample date:	02-SEP-15	Finding:	120.
Chemical:	ALKALINITY (TOTAL) AS CaCO3	Report units:	MG/L

## GEOCHECK® - PHYSICAL SETTING SOURCE MAP FINDINGS

Dir:	0.		
Sample date:	02-SEP-15	Finding:	70.
Chemical:	CALCIUM	Report units:	MG/L
Dir:	0.		
Sample date:	02-SEP-15	Finding:	140.
Chemical:	BICARBONATE ALKALINITY	Report units:	MG/L
Dir:	0.		
Sample date:	02-SEP-15	Finding:	28.
Chemical:	NITRATE (AS NO3)	Report units:	MG/L
Dir:	2.		
Sample date:	20-AUG-15	Finding:	13.
Chemical:	AGGRSSIVE INDEX (CORROSIVITY)	Report units:	Not Reported
Dir:	0.		
Sample date:	20-AUG-15	Finding:	0.5
Chemical:	TOTAL TRIHALOMETHANES	Report units:	UG/L
Dir:	0.		
Sample date:	20-AUG-15	Finding:	8.5e-002
Chemical:	TURBIDITY, LABORATORY	Report units:	NTU
Dir:	0.1		
Sample date:	20-AUG-15	Finding:	1.2
Chemical:	LANGELIER INDEX @ 60 C	Report units:	Not Reported
Dir:	0.		
Sample date:	20-AUG-15	Finding:	760.
Chemical:	TOTAL DISSOLVED SOLIDS	Report units:	MG/L
Dir:	0.		
Sample date:	20-AUG-15	Finding:	1.3
Chemical:	TRICHLOROETHYLENE	Report units:	UG/L
Dir:	0.5		
Sample date:	20-AUG-15	Finding:	2.5
Chemical:	ARSENIC	Report units:	UG/L
Dir:	2.		
Sample date:	20-AUG-15	Finding:	170.
Chemical:	SULFATE	Report units:	MG/L
Dir:	0.5		
Sample date:	20-AUG-15	Finding:	150.
Chemical:	CHLORIDE	Report units:	MG/L
Dir:	0.		
Sample date:	20-AUG-15	Finding:	3.3
Chemical:	POTASSIUM	Report units:	MG/L
Dir:	0.		
Sample date:	20-AUG-15	Finding:	120.
Chemical:	SODIUM	Report units:	MG/L
Dir:	0.		
Sample date:	20-AUG-15	Finding:	20.
Chemical:	MAGNESIUM	Report units:	MG/L
Dir:	0.		

## GEOCHECK® - PHYSICAL SETTING SOURCE MAP FINDINGS

Sample date:	20-AUG-15	Finding:	80.
Chemical:	CALCIUM	Report units:	MG/L
Dir:	0.		
Sample date:	20-AUG-15	Finding:	280.
Chemical:	HARDNESS (TOTAL) AS CaCO <sub>3</sub>	Report units:	MG/L
Dir:	0.		
Sample date:	20-AUG-15	Finding:	210.
Chemical:	BICARBONATE ALKALINITY	Report units:	MG/L
Dir:	0.		
Sample date:	20-AUG-15	Finding:	180.
Chemical:	ALKALINITY (TOTAL) AS CaCO <sub>3</sub>	Report units:	MG/L
Dir:	0.		
Sample date:	20-AUG-15	Finding:	7.9
Chemical:	PH, LABORATORY	Report units:	Not Reported
Dir:	0.		
Sample date:	20-AUG-15	Finding:	1200.
Chemical:	SPECIFIC CONDUCTANCE	Report units:	US
Dir:	0.		
Sample date:	20-AUG-15	Finding:	0.4
Chemical:	FLUORIDE (F) (NATURAL-SOURCE)	Report units:	MG/L
Dir:	0.1		
Sample date:	19-AUG-15	Finding:	1.4
Chemical:	GROSS ALPHA MDA95	Report units:	PCI/L
Dir:	0.		
Sample date:	19-AUG-15	Finding:	0.22
Chemical:	GROSS ALPHA COUNTING ERROR	Report units:	PCI/L
Dir:	0.		
Sample date:	19-AUG-15	Finding:	3.5
Chemical:	GROSS ALPHA	Report units:	PCI/L
Dir:	3.		
Sample date:	19-AUG-15	Finding:	28.
Chemical:	NITRATE (AS NO <sub>3</sub> )	Report units:	MG/L
Dir:	2.		
Sample date:	05-AUG-15	Finding:	28.
Chemical:	NITRATE (AS NO <sub>3</sub> )	Report units:	MG/L
Dir:	2.		
Sample date:	22-JUL-15	Finding:	28.
Chemical:	NITRATE (AS NO <sub>3</sub> )	Report units:	MG/L
Dir:	2.		
Sample date:	08-JUL-15	Finding:	27.
Chemical:	NITRATE (AS NO <sub>3</sub> )	Report units:	MG/L
Dir:	2.		
Sample date:	17-JUN-15	Finding:	27.
Chemical:	NITRATE (AS NO <sub>3</sub> )	Report units:	MG/L
Dir:	2.		
Sample date:	10-JUN-15	Finding:	710.
Chemical:	TOTAL DISSOLVED SOLIDS	Report units:	MG/L

## GEOCHECK® - PHYSICAL SETTING SOURCE MAP FINDINGS

Dir:	0.		
Sample date:	10-JUN-15	Finding:	7.2
Chemical:	VANADIUM	Report units:	UG/L
Dir:	3.		
Sample date:	03-JUN-15	Finding:	27.
Chemical:	NITRATE (AS NO3)	Report units:	MG/L
Dir:	2.		
Sample date:	20-MAY-15	Finding:	26.
Chemical:	NITRATE (AS NO3)	Report units:	MG/L
Dir:	2.		
Sample date:	05-MAY-15	Finding:	23.
Chemical:	NITRATE (AS NO3)	Report units:	MG/L
Dir:	2.		
Sample date:	15-APR-15	Finding:	24.
Chemical:	NITRATE (AS NO3)	Report units:	MG/L
Dir:	2.		
Sample date:	08-APR-15	Finding:	700.
Chemical:	TOTAL DISSOLVED SOLIDS	Report units:	MG/L
Dir:	0.		
Sample date:	08-APR-15	Finding:	5.2
Chemical:	VANADIUM	Report units:	UG/L
Dir:	3.		
Sample date:	01-APR-15	Finding:	23.
Chemical:	NITRATE (AS NO3)	Report units:	MG/L
Dir:	2.		
Sample date:	16-DEC-14	Finding:	28.
Chemical:	NITRATE (AS NO3)	Report units:	MG/L
Dir:	2.		
Sample date:	10-DEC-14	Finding:	720.
Chemical:	TOTAL DISSOLVED SOLIDS	Report units:	MG/L
Dir:	0.		
Sample date:	10-DEC-14	Finding:	4.7
Chemical:	VANADIUM	Report units:	UG/L
Dir:	3.		
Sample date:	03-DEC-14	Finding:	28.
Chemical:	NITRATE (AS NO3)	Report units:	MG/L
Dir:	2.		
Sample date:	19-NOV-14	Finding:	27.
Chemical:	NITRATE (AS NO3)	Report units:	MG/L
Dir:	2.		
Sample date:	11-NOV-14	Finding:	25.
Chemical:	NITRATE (AS NO3)	Report units:	MG/L
Dir:	2.		
Sample date:	15-OCT-14	Finding:	25.
Chemical:	NITRATE (AS NO3)	Report units:	MG/L
Dir:	2.		



## GEOCHECK® - PHYSICAL SETTING SOURCE MAP FINDINGS

Sample date:	01-OCT-14	Finding:	26.
Chemical:	NITRATE (AS NO3)	Report units:	MG/L
Dir:	2.		
Sample date:	17-SEP-14	Finding:	25.
Chemical:	NITRATE (AS NO3)	Report units:	MG/L
Dir:	2.		
Sample date:	10-SEP-14	Finding:	770.
Chemical:	TOTAL DISSOLVED SOLIDS	Report units:	MG/L
Dir:	0.		
Sample date:	03-SEP-14	Finding:	26.
Chemical:	NITRATE (AS NO3)	Report units:	MG/L
Dir:	2.		
Sample date:	20-AUG-14	Finding:	26.
Chemical:	NITRATE (AS NO3)	Report units:	MG/L
Dir:	2.		
Sample date:	13-AUG-14	Finding:	2.
Chemical:	ODOR THRESHOLD @ 60 C	Report units:	TON
Dir:	1.		
Sample date:	13-AUG-14	Finding:	1200.
Chemical:	SPECIFIC CONDUCTANCE	Report units:	US
Dir:	0.		
Sample date:	13-AUG-14	Finding:	7.5
Chemical:	PH, LABORATORY	Report units:	Not Reported
Dir:	0.		
Sample date:	13-AUG-14	Finding:	160.
Chemical:	ALKALINITY (TOTAL) AS CaCO3	Report units:	MG/L
Dir:	0.		
Sample date:	13-AUG-14	Finding:	200.
Chemical:	BICARBONATE ALKALINITY	Report units:	MG/L
Dir:	0.		
Sample date:	13-AUG-14	Finding:	330.
Chemical:	HARDNESS (TOTAL) AS CaCO3	Report units:	MG/L
Dir:	0.		
Sample date:	13-AUG-14	Finding:	96.
Chemical:	CALCIUM	Report units:	MG/L
Dir:	0.		
Sample date:	13-AUG-14	Finding:	23.
Chemical:	MAGNESIUM	Report units:	MG/L
Dir:	0.		
Sample date:	13-AUG-14	Finding:	140.
Chemical:	SODIUM	Report units:	MG/L
Dir:	0.		
Sample date:	13-AUG-14	Finding:	3.8
Chemical:	POTASSIUM	Report units:	MG/L
Dir:	0.		
Sample date:	13-AUG-14	Finding:	0.38
Chemical:	FLUORIDE (F) (NATURAL-SOURCE)	Report units:	MG/L

## GEOCHECK® - PHYSICAL SETTING SOURCE MAP FINDINGS

Dir:	0.1		
Sample date:	13-AUG-14	Finding:	4.7
Chemical:	ARSENIC	Report units:	UG/L
Dir:	2.		
Sample date:	13-AUG-14	Finding:	1.4
Chemical:	TRICHLOROETHYLENE	Report units:	UG/L
Dir:	0.5		
Sample date:	13-AUG-14	Finding:	770.
Chemical:	TOTAL DISSOLVED SOLIDS	Report units:	MG/L
Dir:	0.		
Sample date:	13-AUG-14	Finding:	0.8
Chemical:	LANGELIER INDEX @ 60 C	Report units:	Not Reported
Dir:	0.		
Sample date:	13-AUG-14	Finding:	10000.
Chemical:	CARBON DIOXIDE	Report units:	UG/L
Dir:	0.		
Sample date:	13-AUG-14	Finding:	7.8e-002
Chemical:	TURBIDITY, LABORATORY	Report units:	NTU
Dir:	0.1		
Sample date:	13-AUG-14	Finding:	12.
Chemical:	AGGRSSIVE INDEX (CORROSIVITY)	Report units:	Not Reported
Dir:	0.		
Sample date:	13-AUG-14	Finding:	140.
Chemical:	CHLORIDE	Report units:	MG/L
Dir:	0.		
Sample date:	13-AUG-14	Finding:	160.
Chemical:	SULFATE	Report units:	MG/L
Dir:	0.5		
Sample date:	06-AUG-14	Finding:	27.
Chemical:	NITRATE (AS NO3)	Report units:	MG/L
Dir:	2.		
Sample date:	16-JUL-14	Finding:	27.
Chemical:	NITRATE (AS NO3)	Report units:	MG/L
Dir:	2.		
Sample date:	03-JUL-14	Finding:	26.
Chemical:	NITRATE (AS NO3)	Report units:	MG/L
Dir:	2.		
Sample date:	18-JUN-14	Finding:	25.
Chemical:	NITRATE (AS NO3)	Report units:	MG/L
Dir:	2.		
Sample date:	11-JUN-14	Finding:	760.
Chemical:	TOTAL DISSOLVED SOLIDS	Report units:	MG/L
Dir:	0.		
Sample date:	11-JUN-14	Finding:	5.3
Chemical:	VANADIUM	Report units:	UG/L
Dir:	3.		

## GEOCHECK® - PHYSICAL SETTING SOURCE MAP FINDINGS

Sample date:	04-JUN-14	Finding:	25.
Chemical:	NITRATE (AS NO3)	Report units:	MG/L
Dir:	2.		
Sample date:	21-MAY-14	Finding:	24.
Chemical:	NITRATE (AS NO3)	Report units:	MG/L
Dir:	2.		
Sample date:	07-MAY-14	Finding:	23.
Chemical:	NITRATE (AS NO3)	Report units:	MG/L
Dir:	2.		
Sample date:	16-APR-14	Finding:	23.
Chemical:	NITRATE (AS NO3)	Report units:	MG/L
Dir:	2.		
Sample date:	02-APR-14	Finding:	22.
Chemical:	NITRATE (AS NO3)	Report units:	MG/L
Dir:	2.		
Sample date:	19-MAR-14	Finding:	23.
Chemical:	NITRATE (AS NO3)	Report units:	MG/L
Dir:	2.		
Sample date:	12-MAR-14	Finding:	770.
Chemical:	TOTAL DISSOLVED SOLIDS	Report units:	MG/L
Dir:	0.		
Sample date:	12-MAR-14	Finding:	6.2
Chemical:	VANADIUM	Report units:	UG/L
Dir:	3.		
Sample date:	05-MAR-14	Finding:	24.
Chemical:	NITRATE (AS NO3)	Report units:	MG/L
Dir:	2.		
Sample date:	20-FEB-14	Finding:	23.
Chemical:	NITRATE (AS NO3)	Report units:	MG/L
Dir:	2.		
Sample date:	05-FEB-14	Finding:	23.
Chemical:	NITRATE (AS NO3)	Report units:	MG/L
Dir:	2.		
Sample date:	22-JAN-14	Finding:	22.
Chemical:	NITRATE (AS NO3)	Report units:	MG/L
Dir:	2.		
Sample date:	08-JAN-14	Finding:	24.
Chemical:	NITRATE (AS NO3)	Report units:	MG/L
Dir:	2.		
Sample date:	18-DEC-13	Finding:	23.
Chemical:	NITRATE (AS NO3)	Report units:	MG/L
Dir:	2.		
Sample date:	11-DEC-13	Finding:	810.
Chemical:	TOTAL DISSOLVED SOLIDS	Report units:	MG/L
Dir:	0.		
Sample date:	11-DEC-13	Finding:	5.2
Chemical:	VANADIUM	Report units:	UG/L

## GEOCHECK® - PHYSICAL SETTING SOURCE MAP FINDINGS

Dir:	3.		
Sample date:	04-DEC-13	Finding:	23.
Chemical:	NITRATE (AS NO3)	Report units:	MG/L
Dir:	2.		
Sample date:	20-NOV-13	Finding:	24.
Chemical:	NITRATE (AS NO3)	Report units:	MG/L
Dir:	2.		
Sample date:	06-NOV-13	Finding:	24.
Chemical:	NITRATE (AS NO3)	Report units:	MG/L
Dir:	2.		
Sample date:	16-OCT-13	Finding:	24.
Chemical:	NITRATE (AS NO3)	Report units:	MG/L
Dir:	2.		
Sample date:	02-OCT-13	Finding:	24.
Chemical:	NITRATE (AS NO3)	Report units:	MG/L
Dir:	2.		
Sample date:	18-SEP-13	Finding:	24.
Chemical:	NITRATE (AS NO3)	Report units:	MG/L
Dir:	2.		
Sample date:	11-SEP-13	Finding:	24.
Chemical:	NITRATE (AS NO3)	Report units:	MG/L
Dir:	2.		
Sample date:	11-SEP-13	Finding:	820.
Chemical:	TOTAL DISSOLVED SOLIDS	Report units:	MG/L
Dir:	0.		
Sample date:	11-SEP-13	Finding:	5.7
Chemical:	VANADIUM	Report units:	UG/L
Dir:	3.		
Sample date:	22-AUG-13	Finding:	340.
Chemical:	HARDNESS (TOTAL) AS CaCO3	Report units:	MG/L
Dir:	0.		
Sample date:	22-AUG-13	Finding:	12.
Chemical:	AGGRSSIVE INDEX (CORROSIVITY)	Report units:	Not Reported
Dir:	0.		
Sample date:	22-AUG-13	Finding:	8.6e-002
Chemical:	TURBIDITY, LABORATORY	Report units:	NTU
Dir:	0.1		
Sample date:	22-AUG-13	Finding:	0.85
Chemical:	LANGELIER INDEX @ 60 C	Report units:	Not Reported
Dir:	0.		
Sample date:	22-AUG-13	Finding:	790.
Chemical:	TOTAL DISSOLVED SOLIDS	Report units:	MG/L
Dir:	0.		
Sample date:	22-AUG-13	Finding:	1.5
Chemical:	TRICHLOROETHYLENE	Report units:	UG/L
Dir:	0.5		

## GEOCHECK® - PHYSICAL SETTING SOURCE MAP FINDINGS

Sample date:	22-AUG-13	Finding:	0.36
Chemical:	FLUORIDE (F) (NATURAL-SOURCE)	Report units:	MG/L
Dir:	0.1		
Sample date:	22-AUG-13	Finding:	180.
Chemical:	SULFATE	Report units:	MG/L
Dir:	0.5		
Sample date:	22-AUG-13	Finding:	160.
Chemical:	CHLORIDE	Report units:	MG/L
Dir:	0.		
Sample date:	22-AUG-13	Finding:	3.7
Chemical:	POTASSIUM	Report units:	MG/L
Dir:	0.		
Sample date:	22-AUG-13	Finding:	130.
Chemical:	SODIUM	Report units:	MG/L
Dir:	0.		
Sample date:	22-AUG-13	Finding:	25.
Chemical:	MAGNESIUM	Report units:	MG/L
Dir:	0.		
Sample date:	22-AUG-13	Finding:	97.
Chemical:	CALCIUM	Report units:	MG/L
Dir:	0.		
Sample date:	22-AUG-13	Finding:	240.
Chemical:	BICARBONATE ALKALINITY	Report units:	MG/L
Dir:	0.		
Sample date:	22-AUG-13	Finding:	200.
Chemical:	ALKALINITY (TOTAL) AS CaCO <sub>3</sub>	Report units:	MG/L
Dir:	0.		
Sample date:	22-AUG-13	Finding:	7.5
Chemical:	PH, LABORATORY	Report units:	Not Reported
Dir:	0.		
Sample date:	22-AUG-13	Finding:	1300.
Chemical:	SPECIFIC CONDUCTANCE	Report units:	US
Dir:	0.		
Sample date:	22-AUG-13	Finding:	2.
Chemical:	ODOR THRESHOLD @ 60 C	Report units:	TON
Dir:	1.		
Sample date:	21-AUG-13	Finding:	23.
Chemical:	NITRATE (AS NO <sub>3</sub> )	Report units:	MG/L
Dir:	2.		
Sample date:	07-AUG-13	Finding:	22.
Chemical:	NITRATE (AS NO <sub>3</sub> )	Report units:	MG/L
Dir:	2.		
Sample date:	17-JUL-13	Finding:	23.
Chemical:	NITRATE (AS NO <sub>3</sub> )	Report units:	MG/L
Dir:	2.		
Sample date:	03-JUL-13	Finding:	22.
Chemical:	NITRATE (AS NO <sub>3</sub> )	Report units:	MG/L

## GEOCHECK® - PHYSICAL SETTING SOURCE MAP FINDINGS

Dir:	2.		
Sample date:	19-JUN-13	Finding:	22.
Chemical:	NITRATE (AS NO3)	Report units:	MG/L
Dir:	2.		
Sample date:	05-JUN-13	Finding:	21.
Chemical:	NITRATE (AS NO3)	Report units:	MG/L
Dir:	2.		
Sample date:	05-JUN-13	Finding:	5.8
Chemical:	VANADIUM	Report units:	UG/L
Dir:	3.		
Sample date:	05-JUN-13	Finding:	850.
Chemical:	TOTAL DISSOLVED SOLIDS	Report units:	MG/L
Dir:	0.		
Sample date:	15-MAY-13	Finding:	21.
Chemical:	NITRATE (AS NO3)	Report units:	MG/L
Dir:	2.		
Sample date:	01-MAY-13	Finding:	21.
Chemical:	NITRATE (AS NO3)	Report units:	MG/L
Dir:	2.		
Sample date:	17-APR-13	Finding:	23.
Chemical:	NITRATE (AS NO3)	Report units:	MG/L
Dir:	2.		
Sample date:	20-MAR-13	Finding:	25.
Chemical:	NITRATE (AS NO3)	Report units:	MG/L
Dir:	2.		
Sample date:	13-MAR-13	Finding:	25.
Chemical:	NITRATE (AS NO3)	Report units:	MG/L
Dir:	2.		
Sample date:	13-MAR-13	Finding:	820.
Chemical:	TOTAL DISSOLVED SOLIDS	Report units:	MG/L
Dir:	0.		
Sample date:	13-MAR-13	Finding:	4.1
Chemical:	VANADIUM	Report units:	UG/L
Dir:	3.		
Sample date:	20-FEB-13	Finding:	28.
Chemical:	NITRATE (AS NO3)	Report units:	MG/L
Dir:	2.		
Sample date:	06-FEB-13	Finding:	29.
Chemical:	NITRATE (AS NO3)	Report units:	MG/L
Dir:	2.		
Sample date:	16-JAN-13	Finding:	32.
Chemical:	NITRATE (AS NO3)	Report units:	MG/L
Dir:	2.		
Sample date:	09-JAN-13	Finding:	29.
Chemical:	NITRATE (AS NO3)	Report units:	MG/L
Dir:	2.		

## GEOCHECK® - PHYSICAL SETTING SOURCE MAP FINDINGS

Sample date:	19-DEC-12	Finding:	31.
Chemical:	NITRATE (AS NO3)	Report units:	MG/L
Dir:	2.		
Sample date:	05-DEC-12	Finding:	31.
Chemical:	NITRATE (AS NO3)	Report units:	MG/L
Dir:	2.		
Sample date:	05-DEC-12	Finding:	810.
Chemical:	TOTAL DISSOLVED SOLIDS	Report units:	MG/L
Dir:	0.		
Sample date:	05-DEC-12	Finding:	5.
Chemical:	VANADIUM	Report units:	UG/L
Dir:	3.		
Sample date:	28-NOV-12	Finding:	31.
Chemical:	NITRATE (AS NO3)	Report units:	MG/L
Dir:	2.		
Sample date:	07-NOV-12	Finding:	31.
Chemical:	NITRATE (AS NO3)	Report units:	MG/L
Dir:	2.		
Sample date:	17-OCT-12	Finding:	31.
Chemical:	NITRATE (AS NO3)	Report units:	MG/L
Dir:	2.		
Sample date:	03-OCT-12	Finding:	31.
Chemical:	NITRATE (AS NO3)	Report units:	MG/L
Dir:	2.		
Sample date:	26-SEP-12	Finding:	30.
Chemical:	NITRATE (AS NO3)	Report units:	MG/L
Dir:	2.		
Sample date:	12-SEP-12	Finding:	5.1
Chemical:	VANADIUM	Report units:	UG/L
Dir:	3.		
Sample date:	12-SEP-12	Finding:	840.
Chemical:	TOTAL DISSOLVED SOLIDS	Report units:	MG/L
Dir:	0.		
Sample date:	12-SEP-12	Finding:	34.
Chemical:	NITRATE (AS NO3)	Report units:	MG/L
Dir:	2.		
Sample date:	22-AUG-12	Finding:	30.
Chemical:	NITRATE (AS NO3)	Report units:	MG/L
Dir:	2.		
Sample date:	01-AUG-12	Finding:	28.
Chemical:	NITRATE (AS NO3)	Report units:	MG/L
Dir:	2.		
Sample date:	25-JUL-12	Finding:	30.
Chemical:	NITRATE (AS NO3)	Report units:	MG/L
Dir:	2.		
Sample date:	20-JUN-12	Finding:	0.354
Chemical:	URANIUM MDA95	Report units:	PCI/L

## GEOCHECK® - PHYSICAL SETTING SOURCE MAP FINDINGS

Dir:	0.		
Sample date:	20-JUN-12	Finding:	4.06
Chemical:	GROSS ALPHA MDA95	Report units:	PCI/L
Dir:	0.		
Sample date:	20-JUN-12	Finding:	0.874
Chemical:	URANIUM COUNTING ERROR	Report units:	PCI/L
Dir:	0.		
Sample date:	20-JUN-12	Finding:	2.14
Chemical:	URANIUM (PCI/L)	Report units:	PCI/L
Dir:	1.		
Sample date:	20-JUN-12	Finding:	3.06
Chemical:	GROSS ALPHA COUNTING ERROR	Report units:	PCI/L
Dir:	0.		
Sample date:	20-JUN-12	Finding:	11.
Chemical:	NICKEL	Report units:	UG/L
Dir:	10.		
Sample date:	20-JUN-12	Finding:	1.9
Chemical:	TRICHLOROETHYLENE	Report units:	UG/L
Dir:	0.5		
Sample date:	20-JUN-12	Finding:	770.
Chemical:	TOTAL DISSOLVED SOLIDS	Report units:	MG/L
Dir:	0.		
Sample date:	20-JUN-12	Finding:	0.4
Chemical:	FLUORIDE (F) (NATURAL-SOURCE)	Report units:	MG/L
Dir:	0.1		
Sample date:	20-JUN-12	Finding:	180.
Chemical:	SULFATE	Report units:	MG/L
Dir:	0.5		
Sample date:	20-JUN-12	Finding:	160.
Chemical:	CHLORIDE	Report units:	MG/L
Dir:	0.		
Sample date:	20-JUN-12	Finding:	3.8
Chemical:	POTASSIUM	Report units:	MG/L
Dir:	0.		
Sample date:	20-JUN-12	Finding:	130.
Chemical:	SODIUM	Report units:	MG/L
Dir:	0.		
Sample date:	20-JUN-12	Finding:	24.
Chemical:	MAGNESIUM	Report units:	MG/L
Dir:	0.		
Sample date:	20-JUN-12	Finding:	100.
Chemical:	CALCIUM	Report units:	MG/L
Dir:	0.		
Sample date:	20-JUN-12	Finding:	350.
Chemical:	HARDNESS (TOTAL) AS CaCO3	Report units:	MG/L
Dir:	0.		



## GEOCHECK® - PHYSICAL SETTING SOURCE MAP FINDINGS

Sample date:	20-JUN-12	Finding:	240.
Chemical:	BICARBONATE ALKALINITY	Report units:	MG/L
Dir:	0.		
Sample date:	20-JUN-12	Finding:	200.
Chemical:	ALKALINITY (TOTAL) AS CaCO3	Report units:	MG/L
Dir:	0.		
Sample date:	20-JUN-12	Finding:	7.4
Chemical:	PH, LABORATORY	Report units:	Not Reported
Dir:	0.		
Sample date:	20-JUN-12	Finding:	1200.
Chemical:	SPECIFIC CONDUCTANCE	Report units:	US
Dir:	0.		
Sample date:	20-JUN-12	Finding:	29.
Chemical:	NITRATE (AS NO3)	Report units:	MG/L
Dir:	2.		
Sample date:	06-JUN-12	Finding:	27.
Chemical:	NITRATE (AS NO3)	Report units:	MG/L
Dir:	2.		
Sample date:	06-JUN-12	Finding:	6.2
Chemical:	VANADIUM	Report units:	UG/L
Dir:	3.		
Sample date:	16-MAY-12	Finding:	26.
Chemical:	NITRATE (AS NO3)	Report units:	MG/L
Dir:	2.		
Sample date:	02-MAY-12	Finding:	25.
Chemical:	NITRATE (AS NO3)	Report units:	MG/L
Dir:	2.		
Sample date:	18-APR-12	Finding:	25.
Chemical:	NITRATE (AS NO3)	Report units:	MG/L
Dir:	2.		
Sample date:	04-APR-12	Finding:	24.
Chemical:	NITRATE (AS NO3)	Report units:	MG/L
Dir:	2.		
Sample date:	28-MAR-12	Finding:	21.
Chemical:	NITRATE (AS NO3)	Report units:	MG/L
Dir:	2.		
Sample date:	14-MAR-12	Finding:	25.
Chemical:	NITRATE (AS NO3)	Report units:	MG/L
Dir:	2.		
Sample date:	14-MAR-12	Finding:	740.
Chemical:	TOTAL DISSOLVED SOLIDS	Report units:	MG/L
Dir:	0.		
Sample date:	14-MAR-12	Finding:	5.9
Chemical:	VANADIUM	Report units:	UG/L
Dir:	3.		
Sample date:	15-FEB-12	Finding:	24.
Chemical:	NITRATE (AS NO3)	Report units:	MG/L

## GEOCHECK® - PHYSICAL SETTING SOURCE MAP FINDINGS

Dir:	2.	Finding:	25.
Sample date:	01-FEB-12	Report units:	MG/L
Chemical:	NITRATE (AS NO3)		
Dir:	2.		
Sample date:	18-JAN-12	Finding:	25.
Chemical:	NITRATE (AS NO3)	Report units:	MG/L
Dir:	2.		
Sample date:	11-JAN-12	Finding:	26.
Chemical:	NITRATE (AS NO3)	Report units:	MG/L
Dir:	2.		

**I26**  
**ESE**  
**1/4 - 1/2 Mile**  
**Lower**

**CA WELLS      CADWR0000034953**

Well ID:	03S07W25M002S	Well Type:	UNK
Source:	Department of Water Resources		
Other Name:	03S07W25M002S	GAMA PFAS Testing:	Not Reported
Groundwater Quality Data:	<a href="https://gamagroundwater.waterboards.ca.gov/gama/gamamap/public/GamaDataDisplay.asp?dataset=DWR&amp;samp_date=&amp;global_id=&amp;assigned_name=03S07W25M002S&amp;store_num=">https://gamagroundwater.waterboards.ca.gov/gama/gamamap/public/GamaDataDisplay.asp?dataset=DWR&amp;samp_date=&amp;global_id=&amp;assigned_name=03S07W25M002S&amp;store_num=</a>		
GeoTracker Data:	Not Reported		

**I27**  
**ESE**  
**1/4 - 1/2 Mile**  
**Lower**

**CA WELLS      CADWR0000003711**

Well ID:	03S07W25M001S	Well Type:	UNK
Source:	Department of Water Resources		
Other Name:	03S07W25M001S	GAMA PFAS Testing:	Not Reported
Groundwater Quality Data:	<a href="https://gamagroundwater.waterboards.ca.gov/gama/gamamap/public/GamaDataDisplay.asp?dataset=DWR&amp;samp_date=&amp;global_id=&amp;assigned_name=03S07W25M001S&amp;store_num=">https://gamagroundwater.waterboards.ca.gov/gama/gamamap/public/GamaDataDisplay.asp?dataset=DWR&amp;samp_date=&amp;global_id=&amp;assigned_name=03S07W25M001S&amp;store_num=</a>		
GeoTracker Data:	Not Reported		

**G28**  
**SE**  
**1/4 - 1/2 Mile**  
**Higher**

**CA WELLS      CADDW0000000595**

Well ID:	3310037-032	Well Type:	MUNICIPAL
Source:	Department of Health Services		
Other Name:	WELL 09A (DESALTER SUPPLY)		
GAMA PFAS Testing:	Not Reported		
Groundwater Quality Data:	<a href="https://gamagroundwater.waterboards.ca.gov/gama/gamamap/public/GamaDataDisplay.asp?dataset=DHS&amp;samp_date=&amp;global_id=&amp;assigned_name=3310037-032&amp;store_num=">https://gamagroundwater.waterboards.ca.gov/gama/gamamap/public/GamaDataDisplay.asp?dataset=DHS&amp;samp_date=&amp;global_id=&amp;assigned_name=3310037-032&amp;store_num=</a>		
GeoTracker Data:	Not Reported		

## GEOCHECK® - PHYSICAL SETTING SOURCE MAP FINDINGS

Map ID  
Direction  
Distance  
Elevation

Database      EDR ID Number

**G29**  
**SE**  
**1/4 - 1/2 Mile**  
**Higher**

**CA WELLS      CAPFAS000000648**

Well ID:	3310037-032	Well Type:	MUNICIPAL
Source:	Department of Health Services		
Other Name:	WELL 09A (DESALTER SUPPLY)		
GAMA PFAS Testing:	Yes		
Groundwater Quality Data:	<a href="https://gamagroundwater.waterboards.ca.gov/gama/gamamap/public/GamaDataDisplay.asp?dataset=DHS&amp;samp_date=&amp;global_id=&amp;assigned_name=3310037-032&amp;store_num=">https://gamagroundwater.waterboards.ca.gov/gama/gamamap/public/GamaDataDisplay.asp?dataset=DHS&amp;samp_date=&amp;global_id=&amp;assigned_name=3310037-032&amp;store_num=</a>		
GeoTracker Data:	Not Reported		

**H30**  
**WNW**  
**1/4 - 1/2 Mile**  
**Higher**

**CA WELLS      CADWR0000017054**

Well ID:	03S07W27G001S	Well Type:	UNK
Source:	Department of Water Resources		
Other Name:	03S07W27G001S	GAMA PFAS Testing:	Not Reported
Groundwater Quality Data:	<a href="https://gamagroundwater.waterboards.ca.gov/gama/gamamap/public/GamaDataDisplay.asp?dataset=DWR&amp;samp_date=&amp;global_id=&amp;assigned_name=03S07W27G001S&amp;store_num=">https://gamagroundwater.waterboards.ca.gov/gama/gamamap/public/GamaDataDisplay.asp?dataset=DWR&amp;samp_date=&amp;global_id=&amp;assigned_name=03S07W27G001S&amp;store_num=</a>		
GeoTracker Data:	Not Reported		

**H31**  
**WNW**  
**1/4 - 1/2 Mile**  
**Higher**

**CA WELLS      CADWR0000037997**

Well ID:	03S07W27G002S	Well Type:	UNK
Source:	Department of Water Resources		
Other Name:	03S07W27G002S	GAMA PFAS Testing:	Not Reported
Groundwater Quality Data:	<a href="https://gamagroundwater.waterboards.ca.gov/gama/gamamap/public/GamaDataDisplay.asp?dataset=DWR&amp;samp_date=&amp;global_id=&amp;assigned_name=03S07W27G002S&amp;store_num=">https://gamagroundwater.waterboards.ca.gov/gama/gamamap/public/GamaDataDisplay.asp?dataset=DWR&amp;samp_date=&amp;global_id=&amp;assigned_name=03S07W27G002S&amp;store_num=</a>		
GeoTracker Data:	Not Reported		

**32**  
**SE**  
**1/4 - 1/2 Mile**  
**Higher**

**AQUIFLOW      50823**

Site ID:	083300931T
Groundwater Flow:	Not Reported
Shallow Water Depth:	95
Deep Water Depth:	Not Reported
Average Water Depth:	Not Reported
Date:	09/15/1986

**J33**  
**ESE**  
**1/4 - 1/2 Mile**  
**Lower**

**CA WELLS      CADDW0000004561**

Well ID:	3310037-021	Well Type:	MUNICIPAL
Source:	Department of Health Services		
Other Name:	WELL 19 (DESALTER SUPPLY)	GAMA PFAS Testing:	Not Reported
Groundwater Quality Data:	<a href="https://gamagroundwater.waterboards.ca.gov/gama/gamamap/public/GamaDataDisplay.asp?dataset=DHS&amp;samp_date=&amp;global_id=&amp;assigned_name=3310037-021&amp;store_num=">https://gamagroundwater.waterboards.ca.gov/gama/gamamap/public/GamaDataDisplay.asp?dataset=DHS&amp;samp_date=&amp;global_id=&amp;assigned_name=3310037-021&amp;store_num=</a>		

## GEOCHECK® - PHYSICAL SETTING SOURCE MAP FINDINGS

GeoTracker Data: Not Reported

**J34**  
**ESE**  
**1/4 - 1/2 Mile**  
**Lower**

**CA WELLS    CAPFAS000000278**

Well ID: 3310037-021                      Well Type: MUNICIPAL  
 Source: Department of Health Services  
 Other Name: WELL 19 (DESALTER SUPPLY)      GAMA PFAS Testing: Yes  
 Groundwater Quality Data: [https://gamagroundwater.waterboards.ca.gov/gama/gamamap/public/GamaDataDisplay.asp?dataset=DHS&samp\\_date=&global\\_id=&assigned\\_name=3310037-021&store\\_num=](https://gamagroundwater.waterboards.ca.gov/gama/gamamap/public/GamaDataDisplay.asp?dataset=DHS&samp_date=&global_id=&assigned_name=3310037-021&store_num=)  
 GeoTracker Data: Not Reported

**35**  
**NNW**  
**1/4 - 1/2 Mile**  
**Lower**

**CA WELLS    CADWR0000030916**

Well ID: 03S07W27A001S                      Well Type: UNK  
 Source: Department of Water Resources  
 Other Name: 03S07W27A001S                      GAMA PFAS Testing: Not Reported  
 Groundwater Quality Data: [https://gamagroundwater.waterboards.ca.gov/gama/gamamap/public/GamaDataDisplay.asp?dataset=DWR&samp\\_date=&global\\_id=&assigned\\_name=03S07W27A001S&store\\_num=](https://gamagroundwater.waterboards.ca.gov/gama/gamamap/public/GamaDataDisplay.asp?dataset=DWR&samp_date=&global_id=&assigned_name=03S07W27A001S&store_num=)  
 GeoTracker Data: Not Reported

**36**  
**SW**  
**1/2 - 1 Mile**  
**Higher**

**CA WELLS    CADPR0000003316**

Well ID: 80687                                      Well Type: UNK  
 Source: Department of Pesticide Regulation  
 Other Name: 80687                                      GAMA PFAS Testing: Not Reported  
 Groundwater Quality Data: [https://gamagroundwater.waterboards.ca.gov/gama/gamamap/public/GamaDataDisplay.asp?dataset=DPR&samp\\_date=&global\\_id=&assigned\\_name=80687&store\\_num=](https://gamagroundwater.waterboards.ca.gov/gama/gamamap/public/GamaDataDisplay.asp?dataset=DPR&samp_date=&global_id=&assigned_name=80687&store_num=)  
 GeoTracker Data: Not Reported

**37**  
**ESE**  
**1/2 - 1 Mile**  
**Higher**

**CA WELLS    CADDW0000015714**

Well ID: 3310037-025                      Well Type: MUNICIPAL  
 Source: Department of Health Services  
 Other Name: WELL 23 - STANDBY                      GAMA PFAS Testing: Not Reported  
 Groundwater Quality Data: [https://gamagroundwater.waterboards.ca.gov/gama/gamamap/public/GamaDataDisplay.asp?dataset=DHS&samp\\_date=&global\\_id=&assigned\\_name=3310037-025&store\\_num=](https://gamagroundwater.waterboards.ca.gov/gama/gamamap/public/GamaDataDisplay.asp?dataset=DHS&samp_date=&global_id=&assigned_name=3310037-025&store_num=)  
 GeoTracker Data: Not Reported

## GEOCHECK® - PHYSICAL SETTING SOURCE MAP FINDINGS

Map ID  
Direction  
Distance  
Elevation

Database      EDR ID Number

**38**  
**NE**  
**1/2 - 1 Mile**  
**Lower**

**CA WELLS      CADDW0000013448**

Well ID:	3310037-028	Well Type:	MUNICIPAL
Source:	Department of Health Services		
Other Name:	WELL 26	GAMA PFAS Testing:	Not Reported
Groundwater Quality Data:	<a href="https://gamagroundwater.waterboards.ca.gov/gama/gamamap/public/GamaDataDisplay.asp?dataset=DHS&amp;samp_date=&amp;global_id=&amp;assigned_name=3310037-028&amp;store_num=">https://gamagroundwater.waterboards.ca.gov/gama/gamamap/public/GamaDataDisplay.asp?dataset=DHS&amp;samp_date=&amp;global_id=&amp;assigned_name=3310037-028&amp;store_num=</a>		
GeoTracker Data:	Not Reported		

**39**  
**SSW**  
**1/2 - 1 Mile**  
**Higher**

**CA WELLS      CADWR0000009890**

Well ID:	03S07W35B001S	Well Type:	UNK
Source:	Department of Water Resources		
Other Name:	03S07W35B001S	GAMA PFAS Testing:	Not Reported
Groundwater Quality Data:	<a href="https://gamagroundwater.waterboards.ca.gov/gama/gamamap/public/GamaDataDisplay.asp?dataset=DWR&amp;samp_date=&amp;global_id=&amp;assigned_name=03S07W35B001S&amp;store_num=">https://gamagroundwater.waterboards.ca.gov/gama/gamamap/public/GamaDataDisplay.asp?dataset=DWR&amp;samp_date=&amp;global_id=&amp;assigned_name=03S07W35B001S&amp;store_num=</a>		
GeoTracker Data:	Not Reported		

**K40**  
**SE**  
**1/2 - 1 Mile**  
**Higher**

**CA WELLS      CAEDF0000075380**

Well ID:	T0606500539-MW-2	Well Type:	MONITORING
Source:	EDF	Other Name:	MW-2
GAMA PFAS Testing:	Not Reported		
Groundwater Quality Data:	<a href="https://gamagroundwater.waterboards.ca.gov/gama/gamamap/public/GamaDataDisplay.asp?dataset=EDF&amp;samp_date=&amp;global_id=T0606500539&amp;assigned_name=MW-2&amp;store_num=">https://gamagroundwater.waterboards.ca.gov/gama/gamamap/public/GamaDataDisplay.asp?dataset=EDF&amp;samp_date=&amp;global_id=T0606500539&amp;assigned_name=MW-2&amp;store_num=</a>		
GeoTracker Data:	<a href="https://geotracker.waterboards.ca.gov/profile_report.asp?cmd=MWEDFResults&amp;global_id=T0606500539&amp;assigned_name=MW-2">https://geotracker.waterboards.ca.gov/profile_report.asp?cmd=MWEDFResults&amp;global_id=T0606500539&amp;assigned_name=MW-2</a>		

**K41**  
**ESE**  
**1/2 - 1 Mile**  
**Higher**

**CA WELLS      CAEDF0000044391**

Well ID:	T0606500539-MW-3	Well Type:	MONITORING
Source:	EDF	Other Name:	MW-3
GAMA PFAS Testing:	Not Reported		
Groundwater Quality Data:	<a href="https://gamagroundwater.waterboards.ca.gov/gama/gamamap/public/GamaDataDisplay.asp?dataset=EDF&amp;samp_date=&amp;global_id=T0606500539&amp;assigned_name=MW-3&amp;store_num=">https://gamagroundwater.waterboards.ca.gov/gama/gamamap/public/GamaDataDisplay.asp?dataset=EDF&amp;samp_date=&amp;global_id=T0606500539&amp;assigned_name=MW-3&amp;store_num=</a>		
GeoTracker Data:	<a href="https://geotracker.waterboards.ca.gov/profile_report.asp?cmd=MWEDFResults&amp;global_id=T0606500539&amp;assigned_name=MW-3">https://geotracker.waterboards.ca.gov/profile_report.asp?cmd=MWEDFResults&amp;global_id=T0606500539&amp;assigned_name=MW-3</a>		

## GEOCHECK® - PHYSICAL SETTING SOURCE MAP FINDINGS

Map ID  
Direction  
Distance  
Elevation

Database      EDR ID Number

**K42**  
**ESE**  
**1/2 - 1 Mile**  
**Higher**

**CA WELLS      CAEDF0000115011**

Well ID:	T0606500539-MW-4	Well Type:	MONITORING
Source:	EDF	Other Name:	MW-4
GAMA PFAS Testing:	Not Reported		
Groundwater Quality Data:	<a href="https://gamagroundwater.waterboards.ca.gov/gama/gamamap/public/GamaDataDisplay.asp?dataset=EDF&amp;samp_date=&amp;global_id=T0606500539&amp;assigned_name=MW-4&amp;store_num=">https://gamagroundwater.waterboards.ca.gov/gama/gamamap/public/GamaDataDisplay.asp?dataset=EDF&amp;samp_date=&amp;global_id=T0606500539&amp;assigned_name=MW-4&amp;store_num=</a>		
GeoTracker Data:	<a href="https://geotracker.waterboards.ca.gov/profile_report.asp?cmd=MWEDFResults&amp;global_id=T0606500539&amp;assigned_name=MW-4">https://geotracker.waterboards.ca.gov/profile_report.asp?cmd=MWEDFResults&amp;global_id=T0606500539&amp;assigned_name=MW-4</a>		

**K43**  
**SE**  
**1/2 - 1 Mile**  
**Higher**

**CA WELLS      CAEDF0000094041**

Well ID:	T0606500539-MW-6	Well Type:	MONITORING
Source:	EDF	Other Name:	MW-6
GAMA PFAS Testing:	Not Reported		
Groundwater Quality Data:	<a href="https://gamagroundwater.waterboards.ca.gov/gama/gamamap/public/GamaDataDisplay.asp?dataset=EDF&amp;samp_date=&amp;global_id=T0606500539&amp;assigned_name=MW-6&amp;store_num=">https://gamagroundwater.waterboards.ca.gov/gama/gamamap/public/GamaDataDisplay.asp?dataset=EDF&amp;samp_date=&amp;global_id=T0606500539&amp;assigned_name=MW-6&amp;store_num=</a>		
GeoTracker Data:	<a href="https://geotracker.waterboards.ca.gov/profile_report.asp?cmd=MWEDFResults&amp;global_id=T0606500539&amp;assigned_name=MW-6">https://geotracker.waterboards.ca.gov/profile_report.asp?cmd=MWEDFResults&amp;global_id=T0606500539&amp;assigned_name=MW-6</a>		

**K44**  
**SE**  
**1/2 - 1 Mile**  
**Higher**

**CA WELLS      CAEDF0000033273**

Well ID:	T0606500539-MW-1	Well Type:	MONITORING
Source:	EDF	Other Name:	MW-1
GAMA PFAS Testing:	Not Reported		
Groundwater Quality Data:	<a href="https://gamagroundwater.waterboards.ca.gov/gama/gamamap/public/GamaDataDisplay.asp?dataset=EDF&amp;samp_date=&amp;global_id=T0606500539&amp;assigned_name=MW-1&amp;store_num=">https://gamagroundwater.waterboards.ca.gov/gama/gamamap/public/GamaDataDisplay.asp?dataset=EDF&amp;samp_date=&amp;global_id=T0606500539&amp;assigned_name=MW-1&amp;store_num=</a>		
GeoTracker Data:	<a href="https://geotracker.waterboards.ca.gov/profile_report.asp?cmd=MWEDFResults&amp;global_id=T0606500539&amp;assigned_name=MW-1">https://geotracker.waterboards.ca.gov/profile_report.asp?cmd=MWEDFResults&amp;global_id=T0606500539&amp;assigned_name=MW-1</a>		

**K45**  
**ESE**  
**1/2 - 1 Mile**  
**Higher**

**CA WELLS      CAEDF0000085257**

Well ID:	T0606500539-MW-5	Well Type:	MONITORING
Source:	EDF	Other Name:	MW-5
GAMA PFAS Testing:	Not Reported		
Groundwater Quality Data:	<a href="https://gamagroundwater.waterboards.ca.gov/gama/gamamap/public/GamaDataDisplay.asp?dataset=EDF&amp;samp_date=&amp;global_id=T0606500539&amp;assigned_name=MW-5&amp;store_num=">https://gamagroundwater.waterboards.ca.gov/gama/gamamap/public/GamaDataDisplay.asp?dataset=EDF&amp;samp_date=&amp;global_id=T0606500539&amp;assigned_name=MW-5&amp;store_num=</a>		
GeoTracker Data:	<a href="https://geotracker.waterboards.ca.gov/profile_report.asp?cmd=MWEDFResults&amp;global_id=T0606500539&amp;assigned_name=MW-5">https://geotracker.waterboards.ca.gov/profile_report.asp?cmd=MWEDFResults&amp;global_id=T0606500539&amp;assigned_name=MW-5</a>		

## GEOCHECK® - PHYSICAL SETTING SOURCE MAP FINDINGS

Map ID  
Direction  
Distance  
Elevation

Database      EDR ID Number

**46**  
**South**  
**1/2 - 1 Mile**  
**Higher**

**CA WELLS      CADPR000002293**

Well ID:	80693	Well Type:	UNK
Source:	Department of Pesticide Regulation		
Other Name:	80693	GAMA PFAS Testing:	Not Reported
Groundwater Quality Data:	<a href="https://gamagroundwater.waterboards.ca.gov/gama/gamamap/public/GamaDataDisplay.asp?dataset=DPR&amp;samp_date=&amp;global_id=&amp;assigned_name=80693&amp;store_num=">https://gamagroundwater.waterboards.ca.gov/gama/gamamap/public/GamaDataDisplay.asp?dataset=DPR&amp;samp_date=&amp;global_id=&amp;assigned_name=80693&amp;store_num=</a>		
GeoTracker Data:	Not Reported		

**47**  
**SSW**  
**1/2 - 1 Mile**  
**Higher**

**CA WELLS      CADWR9000005988**

State Well #:	03S07W35B001S	Station ID:	46727
Well Name:	Joy Street Well	Basin Name:	Temescal
Well Use:	Observation	Well Type:	Single Well
Well Depth:	249	Well Completion Rpt #:	Not Reported

**48**  
**NE**  
**1/2 - 1 Mile**  
**Lower**

**FED USGS      USGS40000138794**

Organization ID:	USGS-CA		
Organization Name:	USGS California Water Science Center		
Monitor Location:	003S007W25M001S	Type:	Well
Description:	Not Reported	HUC:	18070203
Drainage Area:	Not Reported	Drainage Area Units:	Not Reported
Contrib Drainage Area:	Not Reported	Contrib Drainage Area Unts:	Not Reported
Aquifer:	California Coastal Basin aquifers		
Formation Type:	Not Reported	Aquifer Type:	Not Reported
Construction Date:	Not Reported	Well Depth:	167
Well Depth Units:	ft	Well Hole Depth:	Not Reported
Well Hole Depth Units:	Not Reported		

**49**  
**WNW**  
**1/2 - 1 Mile**  
**Higher**

**CA WELLS      CADWR0000011931**

Well ID:	03S07W27F001S	Well Type:	UNK
Source:	Department of Water Resources		
Other Name:	03S07W27F001S	GAMA PFAS Testing:	Not Reported
Groundwater Quality Data:	<a href="https://gamagroundwater.waterboards.ca.gov/gama/gamamap/public/GamaDataDisplay.asp?dataset=DWR&amp;samp_date=&amp;global_id=&amp;assigned_name=03S07W27F001S&amp;store_num=">https://gamagroundwater.waterboards.ca.gov/gama/gamamap/public/GamaDataDisplay.asp?dataset=DWR&amp;samp_date=&amp;global_id=&amp;assigned_name=03S07W27F001S&amp;store_num=</a>		
GeoTracker Data:	Not Reported		

## GEOCHECK® - PHYSICAL SETTING SOURCE MAP FINDINGS

Map ID  
Direction  
Distance  
Elevation

Database      EDR ID Number

**50**  
**East**  
**1/2 - 1 Mile**  
**Higher**

**CA WELLS      CADDW0000022307**

Well ID:	3310037-026	Well Type:	MUNICIPAL
Source:	Department of Health Services		
Other Name:	WELL 24 - DESTROYED	GAMA PFAS Testing:	Not Reported
Groundwater Quality Data:	<a href="https://gamagroundwater.waterboards.ca.gov/gama/gamamap/public/GamaDataDisplay.asp?dataset=DHS&amp;samp_date=&amp;global_id=&amp;assigned_name=3310037-026&amp;store_num=">https://gamagroundwater.waterboards.ca.gov/gama/gamamap/public/GamaDataDisplay.asp?dataset=DHS&amp;samp_date=&amp;global_id=&amp;assigned_name=3310037-026&amp;store_num=</a>		
GeoTracker Data:	Not Reported		

**L51**  
**ENE**  
**1/2 - 1 Mile**  
**Lower**

**CA WELLS      3616**

Seq:	3616	Prim sta c:	03S/07W-24Q03 S
Frds no:	3310025002	County:	33
District:	14	User id:	WAT
System no:	3310025	Water type:	G
Source nam:	WELL 01B - DESTROYED	Station ty:	WELL/AMBNT/MUN/INTAKE/SUPPLY
Latitude:	335300.0	Longitude:	1173400.0
Precision:	8	Status:	DS
Comment 1:	Not Reported	Comment 2:	Not Reported
Comment 3:	Not Reported	Comment 4:	Not Reported
Comment 5:	Not Reported	Comment 6:	Not Reported
Comment 7:	Not Reported		
System no:	3310025	System nam:	Norco, City Of
Hqname:	Not Reported	Address:	P.O. BOX 428
City:	NORCO	State:	CA
Zip:	91760	Zip ext:	Not Reported
Pop serv:	24704	Connection:	6153
Area serve:	NORCO CITY		

**L52**  
**ENE**  
**1/2 - 1 Mile**  
**Lower**

**CA WELLS      3617**

Seq:	3617	Prim sta c:	03S/07W-24Q04 S
Frds no:	3310025001	County:	33
District:	14	User id:	WAT
System no:	3310025	Water type:	G
Source nam:	WELL 01A - DESTROYED	Station ty:	WELL/AMBNT/MUN/INTAKE/SUPPLY
Latitude:	335300.0	Longitude:	1173400.0
Precision:	8	Status:	DS
Comment 1:	Not Reported	Comment 2:	Not Reported
Comment 3:	Not Reported	Comment 4:	Not Reported
Comment 5:	Not Reported	Comment 6:	Not Reported
Comment 7:	Not Reported		
System no:	3310025	System nam:	Norco, City Of
Hqname:	Not Reported	Address:	P.O. BOX 428
City:	NORCO	State:	CA
Zip:	91760	Zip ext:	Not Reported



# GEOCHECK® - PHYSICAL SETTING SOURCE MAP FINDINGS

Pop serv: 24704 Connection: 6153  
 Area serve: NORCO CITY

**L53  
ENE  
1/2 - 1 Mile  
Lower**

**CA WELLS 3618**

Seq:	3618	Prim sta c:	03S/07W-24Q05 S
Frds no:	3310025005	County:	33
District:	14	User id:	WAT
System no:	3310025	Water type:	G
Source nam:	WELL 05 - DESTROYED	Station ty:	WELL/AMBNT/MUN/INTAKE/SUPPLY
Latitude:	335300.0	Longitude:	1173400.0
Precision:	8	Status:	DS
Comment 1:	Not Reported	Comment 2:	Not Reported
Comment 3:	Not Reported	Comment 4:	Not Reported
Comment 5:	Not Reported	Comment 6:	Not Reported
Comment 7:	Not Reported		
System no:	3310025	System nam:	Norco, City Of
Hqname:	Not Reported	Address:	P.O. BOX 428
City:	NORCO	State:	CA
Zip:	91760	Zip ext:	Not Reported
Pop serv:	24704	Connection:	6153
Area serve:	NORCO CITY		

**M54  
SW  
1/2 - 1 Mile  
Higher**

**FED USGS USGS40000138717**

Organization ID:	USGS-CA	Type:	Well
Organization Name:	USGS California Water Science Center	HUC:	18070203
Monitor Location:	003S007W35C001S	Drainage Area Units:	Not Reported
Description:	Not Reported	Contrib Drainage Area Unts:	Not Reported
Drainage Area:	Not Reported		
Contrib Drainage Area:	Not Reported		
Aquifer:	California Coastal Basin aquifers	Aquifer Type:	Unconfined single aquifer
Formation Type:	Cenozoic Erathem	Well Depth:	515
Construction Date:	Not Reported	Well Hole Depth:	533
Well Depth Units:	ft		
Well Hole Depth Units:	ft		
Ground water levels,Number of Measurements:	2	Level reading date:	2004-05-05
Feet below surface:	197	Feet to sea level:	Not Reported
Note:	Not Reported		
Level reading date:	2000-05-02	Feet below surface:	195
Feet to sea level:	Not Reported	Note:	Not Reported

**M55  
SW  
1/2 - 1 Mile  
Higher**

**CA WELLS CAUSGSN00013596**

Well ID:	USGS-335224117351101	Well Type:	UNK
Source:	United States Geological Survey		

## GEOCHECK® - PHYSICAL SETTING SOURCE MAP FINDINGS

Other Name:	USGS-335224117351101	GAMA PFAS Testing:	Not Reported
Groundwater Quality Data:	<a href="https://gamagroundwater.waterboards.ca.gov/gama/gamamap/public/GamaDataDisplay.asp?dataset=USGSNEW&amp;samp_date=&amp;global_id=&amp;assigned_name=USGS-335224117351101&amp;store_num=">https://gamagroundwater.waterboards.ca.gov/gama/gamamap/public/GamaDataDisplay.asp?dataset=USGSNEW&amp;samp_date=&amp;global_id=&amp;assigned_name=USGS-335224117351101&amp;store_num=</a>		
GeoTracker Data:	Not Reported		

**M56**  
**SW**  
**1/2 - 1 Mile**  
**Higher**

**CA WELLS      CAUSGS000001772**

**M57**  
**SW**  
**1/2 - 1 Mile**  
**Higher**

**CA WELLS      CADDW0000010597**

Well ID:	3310037-014	Well Type:	MUNICIPAL
Source:	Department of Health Services		
Other Name:	WELL 14		
Groundwater Quality Data:	GAMA PFAS Testing: Not Reported		
	<a href="https://gamagroundwater.waterboards.ca.gov/gama/gamamap/public/GamaDataDisplay.asp?dataset=DHS&amp;samp_date=&amp;global_id=&amp;assigned_name=3310037-014&amp;store_num=">https://gamagroundwater.waterboards.ca.gov/gama/gamamap/public/GamaDataDisplay.asp?dataset=DHS&amp;samp_date=&amp;global_id=&amp;assigned_name=3310037-014&amp;store_num=</a>		
GeoTracker Data:	Not Reported		

**M58**  
**SW**  
**1/2 - 1 Mile**  
**Higher**

**CA WELLS      CAPFAS000000733**

Well ID:	3310037-014	Well Type:	MUNICIPAL
Source:	Department of Health Services		
Other Name:	WELL 14		
Groundwater Quality Data:	GAMA PFAS Testing: Yes		
	<a href="https://gamagroundwater.waterboards.ca.gov/gama/gamamap/public/GamaDataDisplay.asp?dataset=DHS&amp;samp_date=&amp;global_id=&amp;assigned_name=3310037-014&amp;store_num=">https://gamagroundwater.waterboards.ca.gov/gama/gamamap/public/GamaDataDisplay.asp?dataset=DHS&amp;samp_date=&amp;global_id=&amp;assigned_name=3310037-014&amp;store_num=</a>		
GeoTracker Data:	Not Reported		

**59**  
**WSW**  
**1/2 - 1 Mile**  
**Higher**

Site ID:	92321		
Groundwater Flow:	Not Reported		
Shallow Water Depth:	Not Reported		
Deep Water Depth:	Not Reported		
Average Water Depth:	100		
Date:	03/12/1992		

**AQUIFLOW      50151**

**60**  
**North**  
**1/2 - 1 Mile**  
**Lower**

**CA WELLS      CADDW0000017028**

Well ID:	3310037-054	Well Type:	MUNICIPAL
Source:	Department of Health Services		
Other Name:	DFA WELL - PRIVATE - INACTIVE		
GAMA PFAS Testing:	Not Reported		
Groundwater Quality Data:	<a href="https://gamagroundwater.waterboards.ca.gov/gama/gamamap/public/GamaDataDisplay.asp?dataset=DHS&amp;samp_date=&amp;global_id=&amp;assigned_name=3310037-054&amp;store_num=">https://gamagroundwater.waterboards.ca.gov/gama/gamamap/public/GamaDataDisplay.asp?dataset=DHS&amp;samp_date=&amp;global_id=&amp;assigned_name=3310037-054&amp;store_num=</a>		
GeoTracker Data:	Not Reported		

## GEOCHECK® - PHYSICAL SETTING SOURCE MAP FINDINGS

Map ID  
Direction  
Distance  
Elevation

Database      EDR ID Number

**61**  
**South**  
**1/2 - 1 Mile**  
**Higher**

**CA WELLS      CADWR0000036149**

Well ID:	03S07W35C001S	Well Type:	UNK
Source:	Department of Water Resources		
Other Name:	03S07W35C001S	GAMA PFAS Testing:	Not Reported
Groundwater Quality Data:	<a href="https://gamagroundwater.waterboards.ca.gov/gama/gamamap/public/GamaDataDisplay.asp?dataset=DWR&amp;samp_date=&amp;global_id=&amp;assigned_name=03S07W35C001S&amp;store_num=">https://gamagroundwater.waterboards.ca.gov/gama/gamamap/public/GamaDataDisplay.asp?dataset=DWR&amp;samp_date=&amp;global_id=&amp;assigned_name=03S07W35C001S&amp;store_num=</a>		
GeoTracker Data:	Not Reported		

**N62**  
**ESE**  
**1/2 - 1 Mile**  
**Higher**

**AQUIFLOW      50159**

Site ID:	083302639T
Groundwater Flow:	NW
Shallow Water Depth:	78 ft
Deep Water Depth:	Not Reported
Average Water Depth:	Not Reported
Date:	11/06/1995

**N63**  
**ESE**  
**1/2 - 1 Mile**  
**Higher**

**AQUIFLOW      50160**

Site ID:	95095
Groundwater Flow:	NW
Shallow Water Depth:	78 ft
Deep Water Depth:	Not Reported
Average Water Depth:	Not Reported
Date:	11/06/1995

**64**  
**ESE**  
**1/2 - 1 Mile**  
**Higher**

**FRDS PWS      CA3310074**

Epa region:	09	State:	CA
Pwsid:	CA3310074	Pwsname:	LEE LAKE WATER DISTRICT
Cityserved:	Not Reported	Stateserved:	CA
Ziperved:	Not Reported	Fipscounty:	06065
Status:	Active	Retpopsrvd:	13168
Pwssvconn:	4654	Psource longname:	Purch_surface_water
Pwstype:	CWS	Owner:	Local_Govt
Contact:	PAPE, JEFF	Contactorgname:	PAPE, JEFF
Contactphone:	951-277-1414	Contactaddress1:	22646 Temescal Canyon Rd.
Contactaddress2:	Not Reported	Contactcity:	CORONA
Contactstate:	CA	Contactzip:	92883
Pwsactivitycode:	A		
PWS ID:	CA3310074	PWS name:	LEE LAKE WATER DISTRICT
Address:	Not Reported	Care of:	Not Reported
City:	CORONA	State:	CA
Zip:	91719	Owner:	LEE LAKE WATER DISTRICT
Source code:	Purchases surface water	Population:	1379
PWS ID:	CA3310074	PWS type:	Not Reported
PWS name:	Not Reported	PWS address:	Not Reported
PWS city:	Not Reported	PWS state:	Not Reported
PWS zip:	Not Reported	PWS name:	Lee Lake Water District
PWS type code:	C	Retail population served:	13168
Contact:	Jeff Pape	Contact address:	22646 Temescal Canyon Rd.

## GEOCHECK® - PHYSICAL SETTING SOURCE MAP FINDINGS

Contact address:	Corona	Contact city:	CA
Contact state:	92	Contact zip:	9512771414
Contact telephone:	Not Reported		
PWS ID:	CA3310074	Activity status:	Active
Date system activated:	Not Reported	Date system deactivated:	Not Reported
Retail population:	00000300	System name:	LEE LAKE WATER DISTRICT
System address:	Not Reported	System city:	CORONA
System state:	CA	System zip:	91719
County FIPS:	Not Reported	City served:	WOODCREST & VIC
Population served:	101 - 500 Persons	Treatment:	Mixed (treated and untreated)
Latitude:	335231	Longitude:	1173356
Violation id:	1220005	Orig code:	S
State:	CA	Violation Year:	2011
Contamination code:	3100	Contamination Name:	Coliform (TCR)
Violation code:	25	Violation name:	Monitoring, Repeat Major (TCR)
Rule code:	110	Rule name:	TCR
Violation measur:	Not Reported	Unit of measure:	Not Reported
State mcl:	Not Reported	Cmp bdt:	10/01/2011
Cmp edt:	10/31/2011		
Violation id:	1220006	Orig code:	S
State:	CA	Violation Year:	2013
Contamination code:	2456	Contamination Name:	Total Haloacetic Acids (HAA5)
Violation code:	30	Violation name:	Monitoring, Routine (IDSE)
Rule code:	220	Rule name:	St2 DBP
Violation measur:	Not Reported	Unit of measure:	Not Reported
State mcl:	Not Reported	Cmp bdt:	04/01/2013
Cmp edt:	06/30/2013		
Violation id:	1220007	Orig code:	S
State:	CA	Violation Year:	2013
Contamination code:	2950	Contamination Name:	TTHM
Violation code:	30	Violation name:	Monitoring, Routine (IDSE)
Rule code:	220	Rule name:	St2 DBP
Violation measur:	Not Reported	Unit of measure:	Not Reported
State mcl:	Not Reported	Cmp bdt:	04/01/2013
Cmp edt:	06/30/2013		
Violation id:	320001	Orig code:	S
State:	CA	Violation Year:	2002
Contamination code:	3100	Contamination Name:	Coliform (TCR)
Violation code:	22	Violation name:	MCL, Monthly (TCR)
Rule code:	110	Rule name:	TCR
Violation measur:	Not Reported	Unit of measure:	Not Reported
State mcl:	Not Reported	Cmp bdt:	12/01/2002
Cmp edt:	12/31/2002		
Violation id:	320002	Orig code:	S
State:	CA	Violation Year:	2003
Contamination code:	3100	Contamination Name:	Coliform (TCR)
Violation code:	22	Violation name:	MCL, Monthly (TCR)
Rule code:	110	Rule name:	TCR
Violation measur:	Not Reported	Unit of measure:	Not Reported
State mcl:	Not Reported	Cmp bdt:	09/01/2003
Cmp edt:	09/30/2003		
Violation id:	820003	Orig code:	S

## GEOCHECK® - PHYSICAL SETTING SOURCE MAP FINDINGS

State:	CA	Violation Year:	2008
Contamination code:	2950	Contamination Name:	TTHM
Violation code:	27	Violation name:	Monitoring and Reporting (DBP)
Rule code:	210	Rule name:	St1 DBP
Violation measur:	Not Reported	Unit of measure:	Not Reported
State mcl:	Not Reported	Cmp bdt:	07/01/2008
Cmp edt:	09/30/2008		
Violation id:	820004	Orig code:	S
State:	CA	Violation Year:	2008
Contamination code:	2456	Contamination Name:	Total Haloacetic Acids (HAA5)
Violation code:	27	Violation name:	Monitoring and Reporting (DBP)
Rule code:	210	Rule name:	St1 DBP
Violation measur:	Not Reported	Unit of measure:	Not Reported
State mcl:	Not Reported	Cmp bdt:	07/01/2008
Cmp edt:	09/30/2008		
Violation id:	95V0001	Orig code:	F
State:	CA	Violation Year:	1993
Contamination code:	5000	Contamination Name:	Lead and Copper Rule
Violation code:	51	Violation name:	Initial Tap Sampling for Pb and Cu
Rule code:	350	Rule name:	LCR
Violation measur:	0	Unit of measure:	Not Reported
State mcl:	0	Cmp bdt:	07/01/1993
Cmp edt:	03/01/2000		
Violation ID:	1220005	Orig Code:	S
Enforcemnt FY:	2012	Enforcement Action:	11/29/2011
Enforcement Detail:	St Violation/Reminder Notice		
Enforcement Category:	Informal		
Violation ID:	1220005	Orig Code:	S
Enforcemnt FY:	2012	Enforcement Action:	11/29/2011
Enforcement Detail:	St Compliance achieved	Enforcement Category:	Resolving
Violation ID:	1220006	Orig Code:	S
Enforcemnt FY:	2013	Enforcement Action:	07/29/2013
Enforcement Detail:	St Formal NOV issued	Enforcement Category:	Informal
Violation ID:	1220006	Orig Code:	S
Enforcemnt FY:	2013	Enforcement Action:	08/08/2013
Enforcement Detail:	St Compliance achieved	Enforcement Category:	Resolving
Violation ID:	1220007	Orig Code:	S
Enforcemnt FY:	2013	Enforcement Action:	07/29/2013
Enforcement Detail:	St Formal NOV issued	Enforcement Category:	Informal
Violation ID:	1220007	Orig Code:	S
Enforcemnt FY:	2013	Enforcement Action:	08/08/2013
Enforcement Detail:	St Compliance achieved	Enforcement Category:	Resolving
Violation ID:	320001	Orig Code:	S
Enforcemnt FY:	2003	Enforcement Action:	01/13/2003
Enforcement Detail:	St AO (w/o penalty) issued		
Enforcement Category:	Formal		
Violation ID:	320002	Orig Code:	S
Enforcemnt FY:	2004	Enforcement Action:	10/21/2003
Enforcement Detail:	St AO (w/o penalty) issued		
Enforcement Category:	Formal		
Violation ID:	820003	Orig Code:	S

## GEOCHECK® - PHYSICAL SETTING SOURCE MAP FINDINGS

Enforcemnt FY:	2009	Enforcement Action:	10/16/2008
Enforcement Detail:	St Compliance achieved	Enforcement Category:	Resolving
Violation ID:	820003	Orig Code:	S
Enforcemnt FY:	2009	Enforcement Action:	03/11/2009
Enforcement Detail:	St Violation/Reminder Notice		
Enforcement Category:	Informal		
Violation ID:	820004	Orig Code:	S
Enforcemnt FY:	2009	Enforcement Action:	03/11/2009
Enforcement Detail:	St Violation/Reminder Notice		
Enforcement Category:	Informal		
Violation ID:	820004	Orig Code:	S
Enforcemnt FY:	2009	Enforcement Action:	10/16/2008
Enforcement Detail:	St Compliance achieved	Enforcement Category:	Resolving
Violation ID:	95V0001	Orig Code:	F
Enforcemnt FY:	2000	Enforcement Action:	03/01/2000
Enforcement Detail:	Fed Compliance achieved	Enforcement Category:	Resolving
PWS name:	Lee Lake Water District	Population served:	13168
PWS type code:	C	Violation ID:	0320001
Contaminant:	COLIFORM (TCR)		
Violation type:	Max Contaminant Level, Monthly (TCR)		
Compliance start date:	12/1/2002 0:00:00	Compliance end date:	12/31/2002 0:00:00
Enforcement date:	1/13/2003 0:00:00	Enforcement action:	State AO (w/o Penalty) Issued
Violation measurement:	Not Reported		
PWS name:	Lee Lake Water District	Population served:	13168
PWS type code:	C	Violation ID:	95V0001
Contaminant:	LEAD & COPPER RULE	Violation type:	Initial Tap Sampling for Pb and Cu
Compliance start date:	7/1/1993 0:00:00	Compliance end date:	3/1/2000 0:00:00
Enforcement date:	3/1/2000 0:00:00	Enforcement action:	Fed Compliance Achieved
Violation measurement:	0		

**O65**  
**WSW**  
**1/2 - 1 Mile**  
**Lower**

**CA WELLS    CADDW0000003101**

Well ID:	3310037-018	Well Type:	MUNICIPAL
Source:	Department of Health Services		
Other Name:	WELL 18 - DESTROYED	GAMA PFAS Testing:	Not Reported
Groundwater Quality Data:	<a href="https://gamagroundwater.waterboards.ca.gov/gama/gamamap/public/GamaDataDisplay.asp?dataset=DHS&amp;samp_date=&amp;global_id=&amp;assigned_name=3310037-018&amp;store_num=">https://gamagroundwater.waterboards.ca.gov/gama/gamamap/public/GamaDataDisplay.asp?dataset=DHS&amp;samp_date=&amp;global_id=&amp;assigned_name=3310037-018&amp;store_num=</a>		
GeoTracker Data:	Not Reported		

**O66**  
**WSW**  
**1/2 - 1 Mile**  
**Lower**

**CA WELLS    3627**

Seq:	3627	Prim sta c:	03S/07W-30F01 S
Frds no:	3310037018	County:	33
District:	14	User id:	WAT
System no:	3310037	Water type:	G
Source nam:	WELL 18	Station ty:	WELL/AMBNT/MUN/INTAKE
Latitude:	335230.0	Longitude:	1173530.0

## GEOCHECK® - PHYSICAL SETTING SOURCE MAP FINDINGS

Precision:	2	Status:	AR
Comment 1:	Not Reported	Comment 2:	Not Reported
Comment 3:	Not Reported	Comment 4:	Not Reported
Comment 5:	Not Reported	Comment 6:	Not Reported
Comment 7:	Not Reported		

System no:	3310037	System nam:	Corona, City Of
Hqname:	Not Reported	Address:	P.O. Box 940
City:	Corona	State:	CA
Zip:	91718	Zip ext:	Not Reported
Pop serv:	104000	Connection:	25321
Area serve:	CORONA AND VICINITY		

<b>67</b> <b>WNW</b> <b>1/2 - 1 Mile</b> <b>Higher</b>	Site ID:	083301771T	<b>AQUIFLOW</b>	<b>66390</b>
	Groundwater Flow:	Not Reported		
	Shallow Water Depth:	Not Reported		
	Deep Water Depth:	Not Reported		
	Average Water Depth:	126'		
	Date:	09/10/1991		

<b>68</b> <b>NE</b> <b>1/2 - 1 Mile</b> <b>Lower</b>		<b>CA WELLS</b>	<b>CADWR0000014716</b>
---	--	-----------------	------------------------

Well ID:	03S07W24P002S	Well Type:	UNK
Source:	Department of Water Resources		
Other Name:	03S07W24P002S	GAMA PFAS Testing:	Not Reported
Groundwater Quality Data:	<a href="https://gamagroundwater.waterboards.ca.gov/gama/gamamap/public/GamaDataDisplay.asp?dataset=DWR&amp;samp_date=&amp;global_id=&amp;assigned_name=03S07W24P002S&amp;store_num=">https://gamagroundwater.waterboards.ca.gov/gama/gamamap/public/GamaDataDisplay.asp?dataset=DWR&amp;samp_date=&amp;global_id=&amp;assigned_name=03S07W24P002S&amp;store_num=</a>		
GeoTracker Data:	Not Reported		

<b>69</b> <b>NW</b> <b>1/2 - 1 Mile</b> <b>Lower</b>		<b>CA WELLS</b>	<b>CADWR0000020779</b>
---	--	-----------------	------------------------

Well ID:	03S07W23N001S	Well Type:	UNK
Source:	Department of Water Resources		
Other Name:	03S07W23N001S	GAMA PFAS Testing:	Not Reported
Groundwater Quality Data:	<a href="https://gamagroundwater.waterboards.ca.gov/gama/gamamap/public/GamaDataDisplay.asp?dataset=DWR&amp;samp_date=&amp;global_id=&amp;assigned_name=03S07W23N001S&amp;store_num=">https://gamagroundwater.waterboards.ca.gov/gama/gamamap/public/GamaDataDisplay.asp?dataset=DWR&amp;samp_date=&amp;global_id=&amp;assigned_name=03S07W23N001S&amp;store_num=</a>		
GeoTracker Data:	Not Reported		

<b>70</b> <b>North</b> <b>1/2 - 1 Mile</b> <b>Lower</b>		<b>CA WELLS</b>	<b>CADWR0000027778</b>
--	--	-----------------	------------------------

Well ID:	03S07W23J004S	Well Type:	UNK
Source:	Department of Water Resources		
Other Name:	03S07W23J004S	GAMA PFAS Testing:	Not Reported
Groundwater Quality Data:	<a href="https://gamagroundwater.waterboards.ca.gov/gama/gamamap/public/GamaDataDisplay.asp?dataset=DWR&amp;samp_date=&amp;global_id=&amp;assigned_name=03S07W23J004S&amp;store_num=">https://gamagroundwater.waterboards.ca.gov/gama/gamamap/public/GamaDataDisplay.asp?dataset=DWR&amp;samp_date=&amp;global_id=&amp;assigned_name=03S07W23J004S&amp;store_num=</a>		
GeoTracker Data:	Not Reported		

## GEOCHECK® - PHYSICAL SETTING SOURCE MAP FINDINGS

Map ID  
Direction  
Distance  
Elevation

Database      EDR ID Number

**P71**  
**North**  
**1/2 - 1 Mile**  
**Lower**

**CA WELLS      CADWR0000025346**

Well ID:                      03S07W22J004S                      Well Type:                      UNK  
 Source:                      Department of Water Resources  
 Other Name:                      03S07W22J004S                      GAMA PFAS Testing:                      Not Reported  
 Groundwater Quality Data:                      [https://gamagroundwater.waterboards.ca.gov/gama/gamamap/public/GamaDataDisplay.asp?dataset=DWR&samp\\_date=&global\\_id=&assigned\\_name=03S07W22J004S&store\\_num=](https://gamagroundwater.waterboards.ca.gov/gama/gamamap/public/GamaDataDisplay.asp?dataset=DWR&samp_date=&global_id=&assigned_name=03S07W22J004S&store_num=)  
 GeoTracker Data:                      Not Reported

**P72**  
**North**  
**1/2 - 1 Mile**  
**Lower**

**CA WELLS      CADWR0000036133**

Well ID:                      03S07W23K001S                      Well Type:                      UNK  
 Source:                      Department of Water Resources  
 Other Name:                      03S07W23K001S                      GAMA PFAS Testing:                      Not Reported  
 Groundwater Quality Data:                      [https://gamagroundwater.waterboards.ca.gov/gama/gamamap/public/GamaDataDisplay.asp?dataset=DWR&samp\\_date=&global\\_id=&assigned\\_name=03S07W23K001S&store\\_num=](https://gamagroundwater.waterboards.ca.gov/gama/gamamap/public/GamaDataDisplay.asp?dataset=DWR&samp_date=&global_id=&assigned_name=03S07W23K001S&store_num=)  
 GeoTracker Data:                      Not Reported

**1G**  
**WNW**  
**1/2 - 1 Mile**  
**Lower**

**AQUIFLOW      66390**

Site ID:                      083301771T  
 Groundwater Flow:                      Not Reported  
 Shallow Water Depth:                      Not Reported  
 Deep Water Depth:                      Not Reported  
 Average Water Depth:                      126'  
 Date:                      09/10/1991

**2G**  
**ESE**  
**1/2 - 1 Mile**  
**Lower**

**AQUIFLOW      50159**

Site ID:                      083302639T  
 Groundwater Flow:                      NW  
 Shallow Water Depth:                      78 ft  
 Deep Water Depth:                      Not Reported  
 Average Water Depth:                      Not Reported  
 Date:                      11/06/1995

**3G**  
**ESE**  
**1/2 - 1 Mile**  
**Lower**

**AQUIFLOW      50160**

Site ID:                      95095  
 Groundwater Flow:                      NW  
 Shallow Water Depth:                      78 ft  
 Deep Water Depth:                      Not Reported  
 Average Water Depth:                      Not Reported  
 Date:                      11/06/1995

**4G**  
**WSW**  
**1/2 - 1 Mile**  
**Lower**

**AQUIFLOW      50151**

Site ID:                      92321  
 Groundwater Flow:                      Not Reported  
 Shallow Water Depth:                      Not Reported  
 Deep Water Depth:                      Not Reported  
 Average Water Depth:                      100  
 Date:                      03/12/1992



## GEOCHECK® - PHYSICAL SETTING SOURCE MAP FINDINGS

Map ID  
Direction  
Distance  
Elevation

Database

EDR ID Number

**5G**  
**SE**  
**1/4 - 1/2 Mile**  
**Lower**

Site ID: 083300931T  
Groundwater Flow: Not Reported  
Shallow Water Depth: 95  
Deep Water Depth: Not Reported  
Average Water Depth: Not Reported  
Date: 09/15/1986

**AQUIFLOW**    **50823**

# GEOCHECK® - PHYSICAL SETTING SOURCE MAP FINDINGS RADON

## AREA RADON INFORMATION

State Database: CA Radon

### Radon Test Results

Zipcode	Num Tests	> 4 pCi/L
92882	30	0

Federal EPA Radon Zone for RIVERSIDE County: 2

- Note: Zone 1 indoor average level > 4 pCi/L.  
 : Zone 2 indoor average level >= 2 pCi/L and <= 4 pCi/L.  
 : Zone 3 indoor average level < 2 pCi/L.

---

### Federal Area Radon Information for RIVERSIDE COUNTY, CA

Number of sites tested: 12

Area	Average Activity	% <4 pCi/L	% 4-20 pCi/L	% >20 pCi/L
Living Area - 1st Floor	0.117 pCi/L	100%	0%	0%
Living Area - 2nd Floor	0.450 pCi/L	100%	0%	0%
Basement	1.700 pCi/L	100%	0%	0%

# PHYSICAL SETTING SOURCE RECORDS SEARCHED

## TOPOGRAPHIC INFORMATION

### USGS 7.5' Digital Elevation Model (DEM)

Source: United States Geologic Survey

EDR acquired the USGS 7.5' Digital Elevation Model in 2002 and updated it in 2006. The 7.5 minute DEM corresponds to the USGS 1:24,000- and 1:25,000-scale topographic quadrangle maps. The DEM provides elevation data with consistent elevation units and projection.

### Current USGS 7.5 Minute Topographic Map

Source: U.S. Geological Survey

## HYDROLOGIC INFORMATION

**Flood Zone Data:** This data was obtained from the Federal Emergency Management Agency (FEMA). It depicts 100-year and 500-year flood zones as defined by FEMA. It includes the National Flood Hazard Layer (NFHL) which incorporates Flood Insurance Rate Map (FIRM) data and Q3 data from FEMA in areas not covered by NFHL.

Source: FEMA

Telephone: 877-336-2627

Date of Government Version: 2003, 2015

**NWI:** National Wetlands Inventory. This data, available in select counties across the country, was obtained by EDR in 2002, 2005, 2010 and 2015 from the U.S. Fish and Wildlife Service.

### State Wetlands Data: Wetland Inventory

Source: Department of Fish and Wildlife

Telephone: 916-445-0411

## HYDROGEOLOGIC INFORMATION

### AQUIFLOW<sup>R</sup> Information System

Source: EDR proprietary database of groundwater flow information

EDR has developed the AQUIFLOW Information System (AIS) to provide data on the general direction of groundwater flow at specific points. EDR has reviewed reports submitted to regulatory authorities at select sites and has extracted the date of the report, hydrogeologically determined groundwater flow direction and depth to water table information.

## GEOLOGIC INFORMATION

### Geologic Age and Rock Stratigraphic Unit

Source: P.G. Schruben, R.E. Arndt and W.J. Bawiec, Geology of the Conterminous U.S. at 1:2,500,000 Scale - A digital representation of the 1974 P.B. King and H.M. Beikman Map, USGS Digital Data Series DDS - 11 (1994).

### STATSGO: State Soil Geographic Database

Source: Department of Agriculture, Natural Resources Conservation Service (NRCS)

The U.S. Department of Agriculture's (USDA) Natural Resources Conservation Service (NRCS) leads the national Conservation Soil Survey (NCSS) and is responsible for collecting, storing, maintaining and distributing soil survey information for privately owned lands in the United States. A soil map in a soil survey is a representation of soil patterns in a landscape. Soil maps for STATSGO are compiled by generalizing more detailed (SSURGO) soil survey maps.

### SSURGO: Soil Survey Geographic Database

Source: Department of Agriculture, Natural Resources Conservation Service (NRCS)

Telephone: 800-672-5559

SSURGO is the most detailed level of mapping done by the Natural Resources Conservation Service, mapping scales generally range from 1:12,000 to 1:63,360. Field mapping methods using national standards are used to construct the soil maps in the Soil Survey Geographic (SSURGO) database. SSURGO digitizing duplicates the original soil survey maps. This level of mapping is designed for use by landowners, townships and county natural resource planning and management.

# PHYSICAL SETTING SOURCE RECORDS SEARCHED

## LOCAL / REGIONAL WATER AGENCY RECORDS

### FEDERAL WATER WELLS

#### PWS: Public Water Systems

Source: EPA/Office of Drinking Water

Telephone: 202-564-3750

Public Water System data from the Federal Reporting Data System. A PWS is any water system which provides water to at least 25 people for at least 60 days annually. PWSs provide water from wells, rivers and other sources.

#### PWS ENF: Public Water Systems Violation and Enforcement Data

Source: EPA/Office of Drinking Water

Telephone: 202-564-3750

Violation and Enforcement data for Public Water Systems from the Safe Drinking Water Information System (SDWIS) after August 1995. Prior to August 1995, the data came from the Federal Reporting Data System (FRDS).

#### USGS Water Wells: USGS National Water Inventory System (NWIS)

This database contains descriptive information on sites where the USGS collects or has collected data on surface water and/or groundwater. The groundwater data includes information on wells, springs, and other sources of groundwater.

## OTHER STATE DATABASE INFORMATION

### Groundwater Ambient Monitoring & Assessment Program

State Water Resources Control Board

Telephone: 916-341-5577

The GAMA Program is California's comprehensive groundwater quality monitoring program. GAMA collects data by testing the untreated, raw water in different types of wells for naturally-occurring and man-made chemicals. The GAMA data includes Domestic, Monitoring and Municipal well types from the following sources, Department of Water Resources, Department of Health Services, EDF, Agricultural Lands, Lawrence Livermore National Laboratory, Department of Pesticide Regulation, United States Geological Survey, Groundwater Ambient Monitoring and Assessment Program and Local Groundwater Projects.

### Water Well Database

Source: Department of Water Resources

Telephone: 916-651-9648

### California Drinking Water Quality Database

Source: Department of Public Health

Telephone: 916-324-2319

The database includes all drinking water compliance and special studies monitoring for the state of California since 1984. It consists of over 3,200,000 individual analyses along with well and water system information.

### California Oil and Gas Well Locations

Source: Dept of Conservation, Geologic Energy Management Division

Telephone: 916-323-1779

Oil and Gas well locations in the state.

### California Earthquake Fault Lines

Source: California Division of Mines and Geology

The fault lines displayed on EDR's Topographic map are digitized quaternary fault lines prepared in 1975 by the United State Geological Survey. Additional information (also from 1975) regarding activity at specific fault lines comes from California's Preliminary Fault Activity Map prepared by the California Division of Mines and Geology.

## RADON

### State Database: CA Radon

Source: Department of Public Health

Telephone: 916-210-8558

Radon Database for California

## PHYSICAL SETTING SOURCE RECORDS SEARCHED

### Area Radon Information

Source: USGS

Telephone: 703-356-4020

The National Radon Database has been developed by the U.S. Environmental Protection Agency (USEPA) and is a compilation of the EPA/State Residential Radon Survey and the National Residential Radon Survey. The study covers the years 1986 - 1992. Where necessary data has been supplemented by information collected at private sources such as universities and research institutions.

### EPA Radon Zones

Source: EPA

Telephone: 703-356-4020

Sections 307 & 309 of IRAA directed EPA to list and identify areas of U.S. with the potential for elevated indoor radon levels.

### OTHER

Airport Landing Facilities: Private and public use landing facilities

Source: Federal Aviation Administration, 800-457-6656

Epicenters: World earthquake epicenters, Richter 5 or greater

Source: Department of Commerce, National Oceanic and Atmospheric Administration

California Earthquake Fault Lines: The fault lines displayed on EDR's Topographic map are digitized quaternary fault lines, prepared in 1975 by the United State Geological Survey. Additional information (also from 1975) regarding activity at specific fault lines comes from California's Preliminary Fault Activity Map prepared by the California Division of Mines and Geology.

### STREET AND ADDRESS INFORMATION

© 2015 TomTom North America, Inc. All rights reserved. This material is proprietary and the subject of copyright protection and other intellectual property rights owned by or licensed to Tele Atlas North America, Inc. The use of this material is subject to the terms of a license agreement. You will be held liable for any unauthorized copying or disclosure of this material.

**P1E-24-01-07**

Vacant Lots - West 2nd Street  
Corona, CA 92882

Inquiry Number: 7545858.5  
January 22, 2024

# The EDR-City Directory Abstract

# TABLE OF CONTENTS

## SECTION

Executive Summary

Findings

City Directory Images

*Thank you for your business.*

Please contact EDR at 1-800-352-0050  
with any questions or comments.

### **Disclaimer - Copyright and Trademark Notice**

This Report contains certain information obtained from a variety of public and other sources reasonably available to Environmental Data Resources, LLC. It cannot be concluded from this Report that coverage information for the target and surrounding properties does not exist from other sources. This Report is provided on an "AS IS", "AS AVAILABLE" basis. **NO WARRANTY EXPRESS OR IMPLIED IS MADE WHATSOEVER IN CONNECTION WITH THIS REPORT. ENVIRONMENTAL DATA RESOURCES, LLC AND ITS SUBSIDIARIES, AFFILIATES AND THIRD PARTY SUPPLIERS DISCLAIM ALL WARRANTIES, OF ANY KIND OR NATURE, EXPRESS OR IMPLIED, ARISING OUT OF OR RELATED TO THIS REPORT OR ANY OF THE DATA AND INFORMATION PROVIDED IN THIS REPORT, INCLUDING WITHOUT LIMITATION, ANY WARRANTIES REGARDING ACCURACY, QUALITY, CORRECTNESS, COMPLETENESS, COMPREHENSIVENESS, SUITABILITY, MERCHANTABILITY, FITNESS FOR A PARTICULAR PURPOSE, TITLE, NON-INFRINGEMENT, MISAPPROPRIATION, OR OTHERWISE. ALL RISK IS ASSUMED BY THE USER. IN NO EVENT SHALL ENVIRONMENTAL DATA RESOURCES, LLC OR ITS SUBSIDIARIES, AFFILIATES OR THIRD PARTY SUPPLIERS BE LIABLE TO ANYONE FOR ANY DIRECT, INCIDENTAL, INDIRECT, SPECIAL, CONSEQUENTIAL OR OTHER DAMAGES OF ANY TYPE OR KIND (INCLUDING BUT NOT LIMITED TO LOSS OF PROFITS, LOSS OF USE, OR LOSS OF DATA), ARISING OUT OF OR IN ANY WAY CONNECTED WITH THIS REPORT OR ANY OF THE DATA AND INFORMATION PROVIDED IN THIS REPORT.** Any analyses, estimates, ratings, environmental risk levels, or risk codes provided in this Report are provided for illustrative purposes only, and are not intended to provide, nor should they be interpreted as providing any facts regarding, or prediction or forecast of, any environmental risk for any property. Only an assessment performed by a qualified environmental professional can provide findings, opinions or conclusions regarding the environmental risk or conditions in, on or at any property.

Copyright 2023 by Environmental Data Resources, LLC. All rights reserved. Reproduction in any media or format, in whole or in part, of any report or map of Environmental Data Resources, LLC, or its affiliates, is prohibited without prior written permission.

EDR and its logos (including Sanborn and Sanborn Map) are trademarks of Environmental Data Resources, LLC or its affiliates. All other trademarks used herein are the property of their respective owners.

## EXECUTIVE SUMMARY

### DESCRIPTION

Environmental Data Resources, Inc.'s (EDR) City Directory Abstract is a screening tool designed to assist environmental professionals in evaluating potential liability on a target property resulting from past activities. EDR's City Directory Abstract includes a search and abstract of available city directory data. For each address, the directory lists the name of the corresponding occupant at approximately five year intervals.

Business directories including city, cross reference and telephone directories were reviewed, if available, at approximately five year intervals for the years spanning 1921 through current. This report compiles information gathered in this review by geocoding the latitude and longitude of properties identified and gathering information about properties within 1320 feet of the target property.

Summary information obtained is provided in the text of this report.

### RECORD SOURCES

The EDR City Directory Report accesses a variety of business directory sources, including Haines, InfoUSA, Polk, Cole, Bresser, and Stewart. Listings marked as EDR Digital Archive access Cole and InfoUSA records. The various directory sources enhance and complement each other to provide a more thorough and accurate report.

EDR is licensed to reproduce certain City Directory works by the copyright holders of those works. The purchaser of this EDR City Directory Report may include it in report(s) delivered to a customer.

### RESEARCH SUMMARY

The following research sources were consulted in the preparation of this report. An "X" indicates where information was identified in the source and provided in this report.

<u>Year</u>	<u>Source</u>	<u>TP</u>	<u>Adjoining</u>	<u>Text Abstract</u>	<u>Source Image</u>
2020	EDR Digital Archive	-	X	X	-
2017	Cole Information	-	X	X	-
2014	Cole Information	-	X	X	-
2010	Cole Information	-	X	X	-
2005	Cole Information	-	X	X	-
2002	SBC PACIFIC BELL	-	X	X	-
2001	Haines & Company, Inc.	-	X	X	-
2000	Cole Information	-	X	X	-
1996	Pacific Bell	-	X	X	-
1995	Cole Information	-	X	X	-
1993	Pacific Bell	-	X	X	-
1992	Cole Information	-	X	X	-
1990	Pacific Bell	-	X	X	-
1986	Pacific Bell Yellow Pages	-	-	-	-
1981	Pacific Telephone	-	X	X	-
1977	Pacific Telephone	-	X	X	-



## EXECUTIVE SUMMARY

<u>Year</u>	<u>Source</u>	<u>TP</u>	<u>Adjoining</u>	<u>Text Abstract</u>	<u>Source Image</u>
1970	Pacific Telephone	-	X	X	-
1967	Luskey Brothers & Co.	-	X	X	-
1966	Luskey Brothers & Company Inc.	-	-	-	-
1961	Luskey Brothers & Co.	-	X	X	-
1960	Luskeys Brothers & Co., Publishers	-	-	-	-
1956	Luskey Brothers & Co.	-	X	X	-
1955	Luskeys Brothers Co., Publishers	-	-	-	-
1951	Pacific Telephone & Telegraph Co.	-	-	-	-
1946	Southern California Telephone Company	-	-	-	-
1945	Los Angeles Directory Co.	-	-	-	-
1941	Pacific Directory Co.	-	X	X	-
1939	Pacific Directory Co.	-	X	X	-
1936	Los Angeles Directory Co.	-	-	-	-
1931	Southern California Telephone Co.	-	-	-	-
1930	Los Angeles Directory Co.	-	X	X	-
1927	Los Angeles Directory Co.	-	-	-	-
1925	Los Angeles Directory Co.	-	X	X	-
1924	Kaasen Directory Co.	-	X	X	-
1921	Riverside Directory Co.	-	X	X	-

## EXECUTIVE SUMMARY

### **SELECTED ADDRESSES**

The following addresses were selected by the client, for EDR to research. An "X" indicates where information was identified.

<b><u>Address</u></b>	<b><u>Type</u></b>	<b><u>Findings</u></b>
231 South Lincoln Ave	Client Entered	
291 South Lincoln Ave	Client Entered	
301 South Lincoln Ave	Client Entered	

## FINDINGS

### TARGET PROPERTY INFORMATION

#### ADDRESS

Vacant Lots - West 2nd Street  
Corona, CA 92882

#### FINDINGS DETAIL

Target Property research detail.

## FINDINGS

### ADJOINING PROPERTY DETAIL

The following Adjoining Property addresses were researched for this report. Detailed findings are provided for each address.

#### 5TH

##### 919 5TH

<u>Year</u>	<u>Uses</u>	<u>Source</u>
2002	APARTMENTS	SBC PACIFIC BELL
	Ramirez Carlos	SBC PACIFIC BELL
	Corona Gabriel E	SBC PACIFIC BELL
	Batalla Israel R	SBC PACIFIC BELL
	Moran Dario	SBC PACIFIC BELL
	Espinoza Maria	SBC PACIFIC BELL
	Monroy Maria	SBC PACIFIC BELL
	Saavedra Estela	SBC PACIFIC BELL
	Whitestar Many Wolves	SBC PACIFIC BELL
1993	Moreno Ernesto	Pacific Bell
	Moreno Franklin	Pacific Bell
1990	Resendiz Rafael	Pacific Bell
	Velasquez Adriana	Pacific Bell
	Nixon Darlene A	Pacific Bell
	CALIFORNIAN THE	Pacific Bell
	Davis Howard E	Pacific Bell

##### 923 5TH

<u>Year</u>	<u>Uses</u>	<u>Source</u>
2002	APARTMENTS	SBC PACIFIC BELL
	Salgado Carmelita	SBC PACIFIC BELL
	Medina Arias V	SBC PACIFIC BELL
	Mendez Ruben	SBC PACIFIC BELL
	Rayas Pedro	SBC PACIFIC BELL
	Salcido Martha	SBC PACIFIC BELL
1993	Jackson Felicia	Pacific Bell

## FINDINGS

<u>Year</u>	<u>Uses</u>	<u>Source</u>
1993	Langarica Maria	Pacific Bell
	Martinez C	Pacific Bell
1990	Gonzalez M	Pacific Bell
	Castillo Edw in	Pacific Bell
	Magallanes Siveli	Pacific Bell

### 926 5TH

<u>Year</u>	<u>Uses</u>	<u>Source</u>
2002	APARTMENTS	SBC PACIFIC BELL
	Ramirez Luis R	SBC PACIFIC BELL
	Gomez Eduardo	SBC PACIFIC BELL
	Mendoza Rosalino	SBC PACIFIC BELL
1993	Ortiz Edmundo L	Pacific Bell
	Ortiz Edw ard	Pacific Bell
1990	Reza Mejia Ramiro	Pacific Bell
	Ortiz Edmundo L	Pacific Bell

### 935 5TH

<u>Year</u>	<u>Uses</u>	<u>Source</u>
2002	APARTMENTS	SBC PACIFIC BELL
	D 2 Mitchell Timothy	SBC PACIFIC BELL
	D 4 Ramirez Trinidad A	SBC PACIFIC BELL
	D 8 Yepez Contreras Pablo	SBC PACIFIC BELL
1993	Reynoso Guadalupe	Pacific Bell
1990	Garcia Antonio	Pacific Bell

### 945 5TH

<u>Year</u>	<u>Uses</u>	<u>Source</u>
2002	APARTMENTS	SBC PACIFIC BELL
	C 2 Hernandez Abod	SBC PACIFIC BELL
	C 4 Deniz Salvador	SBC PACIFIC BELL
	C 6 Prado Hilda	SBC PACIFIC BELL
	C 8 Torres Antonio	SBC PACIFIC BELL
	A 7 Casarubias Alonzo Ramiro	SBC PACIFIC BELL

## FINDINGS

<u>Year</u>	<u>Uses</u>	<u>Source</u>
2002	B 2 Rico Miguel Angel	SBC PACIFIC BELL
	B 4 Gonzalez M.Jesus F	SBC PACIFIC BELL
	B 5 Camarena Fernando	SBC PACIFIC BELL
	A 14 Rhim Won Sun	SBC PACIFIC BELL
	A 19 Garcia Enrique J	SBC PACIFIC BELL
	A 23 Ramirez Jesus D	SBC PACIFIC BELL
	A 24 Gomez Miguel	SBC PACIFIC BELL
1990	McGraw Kelly	Pacific Bell
	Mendoza Gilberto	Pacific Bell
	Sandifar Butch Floyd	Pacific Bell

### 950 5TH

<u>Year</u>	<u>Uses</u>	<u>Source</u>
1993	Cerna Robles Yolanda	Pacific Bell
	Cerny Door Specialist @Corona@	Pacific Bell
	Cerny Roger A	Pacific Bell
	Cross Wayne W	Pacific Bell
	Escobedo Mario	Pacific Bell
	Escobedo Rocio	Pacific Bell
	Grijalva Olivia	Pacific Bell
	Grillette Pat	Pacific Bell
	Grille Joe & Valerie	Pacific Bell
	Grillo ME	Pacific Bell
	Mendoza Baldemar	Pacific Bell
	Mendoza Carolina Garcia	Pacific Bell
	Williams Brian	Pacific Bell
	Williams C	Pacific Bell
	1990	Cruz Jose J
Luna Sergio		Pacific Bell
Lopez Sergio		Pacific Bell
Escobedo Mario		Pacific Bell
Gonzales Maria C		Pacific Bell
Cazares Juan		Pacific Bell

## FINDINGS

<u>Year</u>	<u>Uses</u>	<u>Source</u>
1990	Ruiz Luz	Pacific Bell
	Hicks Weldon R	Pacific Bell
	Magallanes Georgina	Pacific Bell
	Avila Manuel	Pacific Bell
<b>966 5TH</b>		
<u>Year</u>	<u>Uses</u>	<u>Source</u>
1990	Casco Maricio	Pacific Bell
<b>975 5TH</b>		
<u>Year</u>	<u>Uses</u>	<u>Source</u>
2002	APARTMENTS	SBC PACIFIC BELL
	Fuller Marchall	SBC PACIFIC BELL
1990	Reid Gary & Jonette	Pacific Bell
<b>976 5TH</b>		
<u>Year</u>	<u>Uses</u>	<u>Source</u>
2002	APARTMENTS	SBC PACIFIC BELL
	Acosta Freddy Jr	SBC PACIFIC BELL
	Ramirez Lizeth	SBC PACIFIC BELL
<b>986 5TH</b>		
<u>Year</u>	<u>Uses</u>	<u>Source</u>
2002	APARTMENTS	SBC PACIFIC BELL
	Galindo Valentin	SBC PACIFIC BELL
	Lugo Gregoria	SBC PACIFIC BELL
	Maldonado Ricardo	SBC PACIFIC BELL
1990	Baird Nancy	Pacific Bell
<b>987 5TH</b>		
<u>Year</u>	<u>Uses</u>	<u>Source</u>
2002	APARTMENTS	SBC PACIFIC BELL
	Corona Jose Carlos	SBC PACIFIC BELL
1990	Rendon M D	Pacific Bell

## FINDINGS

### 995 5TH

<u>Year</u>	<u>Uses</u>	<u>Source</u>
1993	Lindsay Bruce J	Pacific Bell
	Lindsay Cory & Suzanne	Pacific Bell
1990	Lindsay Bruce J	Pacific Bell

### 996 5TH

<u>Year</u>	<u>Uses</u>	<u>Source</u>
1993	Barnett Joe & Nezzie	Pacific Bell

### 1001 5TH

<u>Year</u>	<u>Uses</u>	<u>Source</u>
2002	Tinco Romualdo	SBC PACIFIC BELL
1993	Prentice Geo	Pacific Bell
	Prentice P	Pacific Bell
1990	Prentice Geo	Pacific Bell

### 1002 5TH

<u>Year</u>	<u>Uses</u>	<u>Source</u>
2002	Kinsley Harvey	SBC PACIFIC BELL
1990	Kinsley Harvey	Pacific Bell

### 1003 5TH

<u>Year</u>	<u>Uses</u>	<u>Source</u>
2002	Bautista Victor	SBC PACIFIC BELL

### 1005 5TH

<u>Year</u>	<u>Uses</u>	<u>Source</u>
1990	Jenkins John M	Pacific Bell

### 1014 5TH

<u>Year</u>	<u>Uses</u>	<u>Source</u>
2002	Ambriz Javier I	SBC PACIFIC BELL

### 1021 5TH

<u>Year</u>	<u>Uses</u>	<u>Source</u>
2002	Bennett Gloria M	SBC PACIFIC BELL



## FINDINGS

### 1022 5TH

<u>Year</u>	<u>Uses</u>	<u>Source</u>
2002	Varela Jose	SBC PACIFIC BELL
1993	Varela Jose	Pacific Bell
1990	Varela Jose	Pacific Bell

### 1025 5TH

<u>Year</u>	<u>Uses</u>	<u>Source</u>
2002	Denise Arturo	SBC PACIFIC BELL
1990	Aguirre Jess	Pacific Bell
	Bustamante Jaime D	Pacific Bell

### 1026 5TH

<u>Year</u>	<u>Uses</u>	<u>Source</u>
2002	Ramirez Fermin & Rosario	SBC PACIFIC BELL
1990	Ramirez Fermin	Pacific Bell

### 1030 5TH

<u>Year</u>	<u>Uses</u>	<u>Source</u>
2002	Gibbons BL	SBC PACIFIC BELL
1990	Gibbons B L	Pacific Bell

### 1031 5TH

<u>Year</u>	<u>Uses</u>	<u>Source</u>
1939	Ferguson S J	Pacific Directory Co.

### 1037 5TH

<u>Year</u>	<u>Uses</u>	<u>Source</u>
1990	Nugent Darren	Pacific Bell

### 1042 5TH

<u>Year</u>	<u>Uses</u>	<u>Source</u>
2002	GAR Mack David	SBC PACIFIC BELL
1990	SMITH BOB PLUMBING	Pacific Bell

### 1045 5TH

<u>Year</u>	<u>Uses</u>	<u>Source</u>
2002	Turkson M	SBC PACIFIC BELL

## FINDINGS

<u>Year</u>	<u>Uses</u>	<u>Source</u>
2002	Turkson M	SBC PACIFIC BELL

### 1049 5TH

<u>Year</u>	<u>Uses</u>	<u>Source</u>
1990	Bolland C E	Pacific Bell

### 1050 5TH

<u>Year</u>	<u>Uses</u>	<u>Source</u>
2002	FLORES CHARLES	SBC PACIFIC BELL
1993	Flares Gloria J	Pacific Bell
1990	Flores Gloria J	Pacific Bell

### 1054 5TH

<u>Year</u>	<u>Uses</u>	<u>Source</u>
1990	Flores Rick & Vida	Pacific Bell

### 5TH CO

#### 919 5TH CO

<u>Year</u>	<u>Uses</u>	<u>Source</u>
1993	Resendiz Rafaet	Pacific Bell

### 5TH CORN

#### 976 5TH CORN

<u>Year</u>	<u>Uses</u>	<u>Source</u>
1981	Hart Marjorie	Pacific Telephone

### 5TH CT

#### 1001 5TH CT

<u>Year</u>	<u>Uses</u>	<u>Source</u>
1977	Prentice Geo	Pacific Telephone

## FINDINGS

### 5TH ST

#### 909 5TH ST

<u>Year</u>	<u>Uses</u>	<u>Source</u>
1925	Os Wat Apartments	Los Angeles Directory Co.
	Houser Alma Mrs Stetson A D	Los Angeles Directory Co.
1921	Bass FE	Riverside Directory Co.
	Houser A R Mrs	Riverside Directory Co.
	Mc Gorty M E Mrs Wise H R	Riverside Directory Co.

#### 919 5TH ST

<u>Year</u>	<u>Uses</u>	<u>Source</u>
2001	APARTMENTS BATALLA Israel	Haines & Company, Inc.
	GARCIA	Haines & Company, Inc.
	JACOBO Francisco L	Haines & Company, Inc.
	MACED	Haines & Company, Inc.
	MEDELLIN Rosa	Haines & Company, Inc.
1996	ST EDWARD CATHOLIC CHURCH	Pacific Bell
	Garcia Hernandez Vicente	Pacific Bell
	BOARDWALK APARTMENTS	Pacific Bell
1981	CAUFORNIAN THE	Pacific Telephone
	Flory April	Pacific Telephone
	Grizzle Vincent	Pacific Telephone
	Martinez Steven	Pacific Telephone
	Munoz Jose	Pacific Telephone
	Peters Brad	Pacific Telephone
	Thomas Dan	Pacific Telephone
1977	Bench Jas E	Pacific Telephone
	De Camp David	Pacific Telephone
	Plasier Randy L	Pacific Telephone
	Plasier Teunis H l bll Temescal Av @Norco@	Pacific Telephone
	Smith Michael C	Pacific Telephone
1970	Bessey Lee A	Pacific Telephone
	Davis C B Chief	Pacific Telephone

## FINDINGS

<u>Year</u>	<u>Uses</u>	<u>Source</u>
1970	Duerksen Ronald	Pacific Telephone
	Fagundo Anita	Pacific Telephone
	Francisco Beverly A	Pacific Telephone
	Green David J	Pacific Telephone
	Griess Wilber	Pacific Telephone
	Mc Kinney John L	Pacific Telephone
	Reynolds John	Pacific Telephone
	Stewart Robt M Jr	Pacific Telephone
	Taylor Dennis Simpson	Pacific Telephone

### 922 5TH ST

<u>Year</u>	<u>Uses</u>	<u>Source</u>
1925	Coleman F H	Los Angeles Directory Co.
1921	Wilson Raymond	Riverside Directory Co.
	w of 922 Vacant	Riverside Directory Co.

### 923 5TH ST

<u>Year</u>	<u>Uses</u>	<u>Source</u>
2001	APARTMENTS AREVALORaul	Haines & Company, Inc.
	FREYY	Haines & Company, Inc.
	HERNANDEZYolanda	Haines & Company, Inc.
	JIMENEZ Conrad	Haines & Company, Inc.
	MENDEZ	Haines & Company, Inc.
	SALCIDO Martha	Haines & Company, Inc.
	SA/GADOCarmella	Haines & Company, Inc.
1981	Boss Michelle	Pacific Telephone
	Box Kim	Pacific Telephone
	Brown A	Pacific Telephone
	Davis Patty	Pacific Telephone
	Mickschl C	Pacific Telephone
	I Oswald Richard A	Pacific Telephone
	Oteros Custom Concrete	Pacific Telephone
	I Rosales Ruben	Pacific Telephone
	Vermillion David	Pacific Telephone

## FINDINGS

<u>Year</u>	<u>Uses</u>	<u>Source</u>
1981	Ziolkow ski Jerry	Pacific Telephone
	Ziolkow ski P M	Pacific Telephone
1977	CALIFORNIAN THE	Pacific Telephone
	Moen Kim	Pacific Telephone
	i Osborne Walt	Pacific Telephone
	Rodriquez Jose	Pacific Telephone
	Thomas Mitchell R W	Pacific Telephone
	Turner Mike	Pacific Telephone
	Barrett Karen	Pacific Telephone
1970	Californian The	Pacific Telephone
	Fannin Bryant	Pacific Telephone
	Fow ler Linda	Pacific Telephone
	Hildebrand Jas R	Pacific Telephone
	Hoover Fred	Pacific Telephone
	Lafaver Judy	Pacific Telephone
	Mc Graw Barbara	Pacific Telephone
	Mc Graw Felton	Pacific Telephone
	Ralph Nancy	Pacific Telephone
	Rasmussen Joe K	Pacific Telephone
1967	Apartments	Luskey Brothers & Co.
	Sisemore Jas L	Luskey Brothers & Co.
1925	Law ler W C	Los Angeles Directory Co.
1921	Allen H B	Riverside Directory Co.

### 926 5TH ST

<u>Year</u>	<u>Uses</u>	<u>Source</u>
2001	BUTZLAFFJe E	Haines & Company, Inc.
	MENDOZA Rosalna	Haines & Company, Inc.
	RAMIREZRLuis	Haines & Company, Inc.
1996	BOARDWALK APARTMENTS	Pacific Bell
	Jimenez Aguilar Ines	Pacific Bell
1981	Ortiz Edmundo L	Pacific Telephone
	Prado Rick	Pacific Telephone

## FINDINGS

<u>Year</u>	<u>Uses</u>	<u>Source</u>
1981	Prakash Anand MD	Pacific Telephone
	Tossey Kevin	Pacific Telephone
1977	Broderson Donna C	Pacific Telephone
	Hogge H G	Pacific Telephone
	Morosan Jas	Pacific Telephone
	Price Del L	Pacific Telephone
1970	Grove J R	Pacific Telephone
	Grove M E	Pacific Telephone
	Halliburton G A	Pacific Telephone
	Halliburton Helen	Pacific Telephone
	Husted David	Pacific Telephone
	Law Eugene L	Pacific Telephone
	Miller Karl J III	Pacific Telephone
	Potter Ronald H	Pacific Telephone
	Searcy Jack W	Pacific Telephone
	Sunderman Stu A	Pacific Telephone
1967	Apartments	Luskey Brothers & Co.
	Wadenius Curtis R	Luskey Brothers & Co.

### 935 5TH ST

<u>Year</u>	<u>Uses</u>	<u>Source</u>
2001	COLL 1 NS William S	Haines & Company, Inc.
	KQ 06 J	Haines & Company, Inc.
	ROMERO Francisco	Haines & Company, Inc.
	VERGELYVitor	Haines & Company, Inc.
1981	Abbott Daryl A	Pacific Telephone
	Bravo Louis	Pacific Telephone
1970	Briseno Philip	Pacific Telephone
	Clark Bob	Pacific Telephone
	Sorensen Svend	Pacific Telephone
1967	Copley Joe	Luskey Brothers & Co.

## FINDINGS

### 936 5TH ST

<u>Year</u>	<u>Uses</u>	<u>Source</u>
1925	White R H	Los Angeles Directory Co.

### 938 5TH ST

<u>Year</u>	<u>Uses</u>	<u>Source</u>
1925	Lightfoot Mary	Los Angeles Directory Co.

### 940 5TH ST

<u>Year</u>	<u>Uses</u>	<u>Source</u>
1925	Button Wm	Los Angeles Directory Co.

### 941 5TH ST

<u>Year</u>	<u>Uses</u>	<u>Source</u>
1925	Kramer Irma L	Los Angeles Directory Co.
1921	Kramer Irma L dancing tchr	Riverside Directory Co.

### 945 5TH ST

<u>Year</u>	<u>Uses</u>	<u>Source</u>
2001	HERNANDEZAbod	Haines & Company, Inc.
	ROMAN J Antonio	Haines & Company, Inc.
1981	Canela Gus	Pacific Telephone
	Martinez Refugio Murillo	Pacific Telephone
	Nieves Antonio	Pacific Telephone
	NIGHT UGIT MFG CO INC	Pacific Telephone

### 950 5TH ST

<u>Year</u>	<u>Uses</u>	<u>Source</u>
2001	PARKPLAPTS BARAJASJaime	Haines & Company, Inc.
	CASARUBIASAlonzo	Haines & Company, Inc.
	Ramiro CASTRO Nau	Haines & Company, Inc.
	GALVEZValle ICarlos	Haines & Company, Inc.
	GARCIAEn Olque J	Haines & Company, Inc.
	GARCIA Pina Ro Yo	Haines & Company, Inc.
	RHIMWon Sun	Haines & Company, Inc.
	TERRIOUEZAnnelle C	Haines & Company, Inc.

## FINDINGS

<u>Year</u>	<u>Uses</u>	<u>Source</u>
2001	TORRES Mon Ica	Haines & Company, Inc.
	TOWNSEND Rosemary	Haines & Company, Inc.
1996	Jimenez Aguilar Ines	Pacific Bell
	Lemus Maria	Pacific Bell
	Martinez Perez Angel	Pacific Bell
1981	Ayala Salvador	Pacific Telephone
	Chavez Enelda	Pacific Telephone
	Martinez D H	Pacific Telephone
	Netaon L	Pacific Telephone
	Powe Travis	Pacific Telephone
	Talbot Robt	Pacific Telephone
	Wagner D A	Pacific Telephone
	Widener Harold L	Pacific Telephone
	Widick DA	Pacific Telephone
	Widick D A	Pacific Telephone
1977	Bane Ernest	Pacific Telephone
	Delgado Benny	Pacific Telephone
	Eberly R F	Pacific Telephone
	Martinez D H	Pacific Telephone
	Novits Vincent N	Pacific Telephone
	Powe Travis	Pacific Telephone
	Stcadman Ross H	Pacific Telephone
	Stickel M	Pacific Telephone
1970	Beavers Benjamin	Pacific Telephone
	Clarkson L Jean	Pacific Telephone
	Damanis Constantine G	Pacific Telephone
	Foreman G L	Pacific Telephone
	Hills Max	Pacific Telephone
	Ortiz John H	Pacific Telephone
	Tabash Henry A	Pacific Telephone
	Wells J B	Pacific Telephone
West Fifth Street Apartments	Pacific Telephone	



## FINDINGS

<u>Year</u>	<u>Uses</u>	<u>Source</u>
1967	Joy Robt E	Luskey Brothers & Co.

### 954 5TH ST

<u>Year</u>	<u>Uses</u>	<u>Source</u>
1925	Spaulding P S	Los Angeles Directory Co.

### 955 5TH ST

<u>Year</u>	<u>Uses</u>	<u>Source</u>
2001	WILLIAMS David	Haines & Company, Inc.
1981	Bees Harold	Pacific Telephone
	Gardner Stephen	Pacific Telephone
	Orsbun Tommy	Pacific Telephone
	Whitton Jeff	Pacific Telephone

### 959 5TH ST

<u>Year</u>	<u>Uses</u>	<u>Source</u>
1921	Spaulding P S	Riverside Directory Co.

### 960 5TH ST

<u>Year</u>	<u>Uses</u>	<u>Source</u>
1925	Brouse C E	Los Angeles Directory Co.
1921	Brouse C E	Riverside Directory Co.

### 965 5TH ST

<u>Year</u>	<u>Uses</u>	<u>Source</u>
2001	WILLIAMS David	Haines & Company, Inc.
1996	Martinez Perez Angel	Pacific Bell
	Sliffe Finessa	Pacific Bell
1981	Norrupt Phillip	Pacific Telephone

### 966 5TH ST

<u>Year</u>	<u>Uses</u>	<u>Source</u>
2001	GARRIDO Jorge	Haines & Company, Inc.
	GOMEZ Guallermo	Haines & Company, Inc.
	Rogelio MENDOZA Julian	Haines & Company, Inc.
	TOLEDO	Haines & Company, Inc.

## FINDINGS

<u>Year</u>	<u>Uses</u>	<u>Source</u>
1981	Hughey Rick R	Pacific Telephone
	Rulz Oscar	Pacific Telephone
1977	Ramos Ramon	Pacific Telephone
	Reyes Othon	Pacific Telephone
	Reyes Rebecca	Pacific Telephone
1970	Masuda Ralph	Pacific Telephone
	Mc Dougall P J	Pacific Telephone
	Morris L M	Pacific Telephone

### 974 5TH ST

<u>Year</u>	<u>Uses</u>	<u>Source</u>
1925	Moor H E	Los Angeles Directory Co.

### 975 5TH ST

<u>Year</u>	<u>Uses</u>	<u>Source</u>
2001	OBEDManouchehr	Haines & Company, Inc.
1996	Sliffe Finessa	Pacific Bell
	Reid Gary & Jonette	Pacific Bell
1981	Capps Yvette B	Pacific Telephone
1977	Mahrllng Richard A	Pacific Telephone
1970	Ingersoll Jim L	Pacific Telephone
	Van Noy Darrell	Pacific Telephone
1925	L 6oney D C	Los Angeles Directory Co.

### 976 5TH ST

<u>Year</u>	<u>Uses</u>	<u>Source</u>
2001	ACOSTA Freddy Jr	Haines & Company, Inc.
	HYDE Lance	Haines & Company, Inc.
	RODRIGUEZEdith	Haines & Company, Inc.
	R 6 EDA Ismael	Haines & Company, Inc.
1981	Garcia Ruben	Pacific Telephone
	Therieu C	Pacific Telephone
	TIHR LUME PRODUCTS INC @Norco@	Pacific Telephone
	Thesken M	Pacific Telephone

## FINDINGS

<u>Year</u>	<u>Uses</u>	<u>Source</u>
1977	Therieu C	Pacific Telephone
1970	Masterson Wm C	Pacific Telephone
	Mc Cutchen L M	Pacific Telephone
1925	Floyd F W	Los Angeles Directory Co.

### 986 5TH ST

<u>Year</u>	<u>Uses</u>	<u>Source</u>
2001	CABRERABenito	Haines & Company, Inc.
	SHANCESharon	Haines & Company, Inc.
1981	Larkin Norma M	Pacific Telephone
1977	Hollenbeck Donn E	Pacific Telephone
1970	Baker Gary	Pacific Telephone
	Larkin Norma M	Pacific Telephone
	Therieu Carol	Pacific Telephone
1967	Larkin Norma Mrs	Luskey Brothers & Co.

### 987 5TH ST

<u>Year</u>	<u>Uses</u>	<u>Source</u>
2001	CORONAJose Carlos	Haines & Company, Inc.
	SANDOVALGuadalupe	Haines & Company, Inc.
1996	Reid Gary & Jonette	Pacific Bell
	Ledezma H	Pacific Bell
1981	Daw son D L	Pacific Telephone
	Robson Janette	Pacific Telephone
1977	Haight Duane	Pacific Telephone
	Kiger Sharon	Pacific Telephone
	Morw ay G	Pacific Telephone
	Moyers Theresa	Pacific Telephone
	Muchisky M Mack	Pacific Telephone
	Stickel T	Pacific Telephone
1970	Millis Jack L	Pacific Telephone
	Robson Ralph F	Pacific Telephone
	Wood Anthony	Pacific Telephone
	Wood Barbara	Pacific Telephone

## FINDINGS

### 993 5TH ST

<u>Year</u>	<u>Uses</u>	<u>Source</u>
1925	Jones E W	Los Angeles Directory Co.

### 995 5TH ST

<u>Year</u>	<u>Uses</u>	<u>Source</u>
2001	MUNOZOralia	Haines & Company, Inc.
	SIOKAnthony	Haines & Company, Inc.
1981	Conklin Larry	Pacific Telephone
	Jones Chas F	Pacific Telephone
	Mc Donald Faye	Pacific Telephone
1977	Rouch Richard	Pacific Telephone
	Woods Wanda M	Pacific Telephone
1970	Stew art Allen C	Pacific Telephone
	Stew art J A	Pacific Telephone

### 996 5TH ST

<u>Year</u>	<u>Uses</u>	<u>Source</u>
2001	BURDICKOav Id	Haines & Company, Inc.
1981	Mc Laughlin Anthony	Pacific Telephone

### 1001 5TH ST

<u>Year</u>	<u>Uses</u>	<u>Source</u>
2001	TORRESAn Ionio	Haines & Company, Inc.
1981	Prentice Geo	Pacific Telephone
1970	Prentice Geo	Pacific Telephone
1967	Prentice Geo Rita	Luskey Brothers & Co.
1956	Prentice Geo	Luskey Brothers & Co.

### 1002 5TH ST

<u>Year</u>	<u>Uses</u>	<u>Source</u>
2001	KINSLEYHarvey	Haines & Company, Inc.
1996	Kinsley Harvey	Pacific Bell
1981	Kinsley Harvey	Pacific Telephone
1977	Kinsley Harvey	Pacific Telephone
1970	Kinsley Harvey	Pacific Telephone

## FINDINGS

<u>Year</u>	<u>Uses</u>	<u>Source</u>
1967	Kinsley Harvey D Marium	Luskey Brothers & Co.
1956	Kinsley H D	Luskey Brothers & Co.

### 1003 5TH ST

<u>Year</u>	<u>Uses</u>	<u>Source</u>
2001	BENCH Evi	Haines & Company, Inc.
1977	Wilkerson Roy A	Pacific Telephone
	Wilkerson W M	Pacific Telephone
1967	Heinisch Geo Shirley	Luskey Brothers & Co.
1956	Dunn T N	Luskey Brothers & Co.

### 1005 5TH ST

<u>Year</u>	<u>Uses</u>	<u>Source</u>
2001	JENKINS Katherine	Haines & Company, Inc.
1981	Jenkins John M	Pacific Telephone
1970	Jenkins John	Pacific Telephone
1967	Jenkins John M Kathrine	Luskey Brothers & Co.
1956	Jenkins J M	Luskey Brothers & Co.

### 1006 5TH ST

<u>Year</u>	<u>Uses</u>	<u>Source</u>
2001	WASHINGTON P	Haines & Company, Inc.
1970	Enriques Adolph	Pacific Telephone
	Enriques Sally	Pacific Telephone
1967	Enriques Adolph Sally	Luskey Brothers & Co.
1956	Stew art A E	Luskey Brothers & Co.

### 1010 5TH ST

<u>Year</u>	<u>Uses</u>	<u>Source</u>
2001	HERNANDEZ Samuel	Haines & Company, Inc.
1967	Calvin Marlin Eva	Luskey Brothers & Co.
1956	Rold G L	Luskey Brothers & Co.
1925	Kalin Warner	Los Angeles Directory Co.
1921	Brand L N Mrs	Riverside Directory Co.

## FINDINGS

### 1011 5TH ST

<u>Year</u>	<u>Uses</u>	<u>Source</u>
1925	Vacant	Los Angeles Directory Co.
1921	Utley S M Mrs	Riverside Directory Co.

### 1014 5TH ST

<u>Year</u>	<u>Uses</u>	<u>Source</u>
1981	Esparza Robt	Pacific Telephone
1970	Esparza Robt	Pacific Telephone
1967	Johnson Kenneth Katherine	Luskey Brothers & Co.
1956	Wilmoth S E	Luskey Brothers & Co.

### 1017 5TH ST

<u>Year</u>	<u>Uses</u>	<u>Source</u>
2001	COVARRUBIASG	Haines & Company, Inc.
1977	Leppard Henry T	Pacific Telephone
1970	Leppard Henry T	Pacific Telephone
1967	Leppard Henry T	Luskey Brothers & Co.
1956	Sharpe F T Mrs	Luskey Brothers & Co.

### 1018 5TH ST

<u>Year</u>	<u>Uses</u>	<u>Source</u>
1981	Borges Phyllis	Pacific Telephone
1970	Wilson Jack D	Pacific Telephone
1967	Tokarz Michl Agnes	Luskey Brothers & Co.
1956	Cena P J	Luskey Brothers & Co.

### 1020 5TH ST

<u>Year</u>	<u>Uses</u>	<u>Source</u>
1967	Drake Marian Mrs	Luskey Brothers & Co.

### 1021 5TH ST

<u>Year</u>	<u>Uses</u>	<u>Source</u>
2001	BENNETTGloria M	Haines & Company, Inc.
1967	Gibbson Lawrence Elinore	Luskey Brothers & Co.
1956	Messier H L	Luskey Brothers & Co.

## FINDINGS

### 1022 5TH ST

<u>Year</u>	<u>Uses</u>	<u>Source</u>
2001	OVARELA Jose	Haines & Company, Inc.
1996	Varela Jose	Pacific Bell
1981	Varela Jose	Pacific Telephone
1977	Varela Jose	Pacific Telephone
1970	Varela Jose	Pacific Telephone
1967	Varela Jose Lupe	Luskey Brothers & Co.
1956	Pinkerton R A	Luskey Brothers & Co.

### 1024 5TH ST

<u>Year</u>	<u>Uses</u>	<u>Source</u>
1925	Drew W D	Los Angeles Directory Co.

### 1025 5TH ST

<u>Year</u>	<u>Uses</u>	<u>Source</u>
2001	CALOCAReullio	Haines & Company, Inc.
1981	Barragan Jose	Pacific Telephone
1970	Bashor Robt L	Pacific Telephone
1967	Esquivel Pete Merlinda	Luskey Brothers & Co.
1956	Puls R A	Luskey Brothers & Co.

### 1026 5TH ST

<u>Year</u>	<u>Uses</u>	<u>Source</u>
2001	a RAMIREZ Fermin	Haines & Company, Inc.
	RAMIREZ R Rosano	Haines & Company, Inc.
1981	Ramirez Fermin	Pacific Telephone
1970	Stewart Dale E	Pacific Telephone
1956	Lindsay C V	Luskey Brothers & Co.

### 1029 5TH ST

<u>Year</u>	<u>Uses</u>	<u>Source</u>
2001	VARELA Sylvia	Haines & Company, Inc.
1970	De La Cruz Richard	Pacific Telephone
1967	DeLaCruz Richd Ernestine	Luskey Brothers & Co.
1956	Rich H W	Luskey Brothers & Co.

## FINDINGS

### 1030 5TH ST

<u>Year</u>	<u>Uses</u>	<u>Source</u>
2001	GIBBONSBL	Haines & Company, Inc.
1996	Gibbons B L	Pacific Bell
1981	Gibbons B L	Pacific Telephone
1977	Gibbons B L	Pacific Telephone
1970	Gibbons Homer G	Pacific Telephone
1967	Gibbons Homer G Betty	Luskey Brothers & Co.
1956	Gibbons H G	Luskey Brothers & Co.

### 1031 5TH ST

<u>Year</u>	<u>Uses</u>	<u>Source</u>
1941	Sparks C M	Pacific Directory Co.
1925	Gail M J Mrs	Los Angeles Directory Co.
1921	Gale M J Mrs	Riverside Directory Co.

### 1033 5TH ST

<u>Year</u>	<u>Uses</u>	<u>Source</u>
2001	SOLORZANO Aurora 00 U	Haines & Company, Inc.
1977	Wedel Thos R	Pacific Telephone
1970	Quintana Nick	Pacific Telephone
1967	Schramm Albt F Irene	Luskey Brothers & Co.
1956	Schultheiss C T	Luskey Brothers & Co.

### 1034 5TH ST

<u>Year</u>	<u>Uses</u>	<u>Source</u>
2001	SOLORZANOS Phip	Haines & Company, Inc.
1970	Hutton L B Mrs	Pacific Telephone
1967	Hutton Laura B Mrs	Luskey Brothers & Co.
1956	Hutton L B Mrs	Luskey Brothers & Co.

### 1037 5TH ST

<u>Year</u>	<u>Uses</u>	<u>Source</u>
2001	GUTIER 8 EZ Flavano	Haines & Company, Inc.
1996	Occhiuto Michael	Pacific Bell
1977	Wooten E M	Pacific Telephone



## FINDINGS

<u>Year</u>	<u>Uses</u>	<u>Source</u>
1970	Cole Wayne	Pacific Telephone
1967	Johnston Woodrow	Luskey Brothers & Co.
1956	Strohmeyer A E	Luskey Brothers & Co.

### 1038 5TH ST

<u>Year</u>	<u>Uses</u>	<u>Source</u>
2001	CHRONISTER Esther	Haines & Company, Inc.
1967	Chronister Herman Esther	Luskey Brothers & Co.
1956	Chronister H L	Luskey Brothers & Co.

### 1039 5TH ST

<u>Year</u>	<u>Uses</u>	<u>Source</u>
1925	Morse Eva M Mrs	Los Angeles Directory Co.
1921	Morse E A Mrs	Riverside Directory Co.

### 1041 5TH ST

<u>Year</u>	<u>Uses</u>	<u>Source</u>
2001	GARLANO Robert	Haines & Company, Inc.
1970	Fenhaus Harvey	Pacific Telephone
1967	Finhaus Harvey Janet	Luskey Brothers & Co.

### 1042 5TH ST

<u>Year</u>	<u>Uses</u>	<u>Source</u>
2001	MACK David	Haines & Company, Inc.
1970	Welsh Fernande	Pacific Telephone
1967	Moore Jack Juliette	Luskey Brothers & Co.
1956	Roy R W	Luskey Brothers & Co.
1925	St John H J	Los Angeles Directory Co.
1921	Brown Elmira	Riverside Directory Co.

### 1045 5TH ST

<u>Year</u>	<u>Uses</u>	<u>Source</u>
2001	MORGAN Robert	Haines & Company, Inc.
1967	Vacant	Luskey Brothers & Co.
1956	Smith G W	Luskey Brothers & Co.

## FINDINGS

### 1046 5TH ST

<u>Year</u>	<u>Uses</u>	<u>Source</u>
2001	WISDOM Pamela	Haines & Company, Inc.
1967	Harrison Glen F Freda	Luskey Brothers & Co.
1956	Mix K E	Luskey Brothers & Co.

### 1049 5TH ST

<u>Year</u>	<u>Uses</u>	<u>Source</u>
2001	SILVA Jose	Haines & Company, Inc.
1996	Bolland C E	Pacific Bell
1981	Bolland C E	Pacific Telephone
	Bollen Hank	Pacific Telephone
1977	Bolland CE	Pacific Telephone
1970	Bolland C E	Pacific Telephone
1967	Bolland C E Thelma	Luskey Brothers & Co.
1956	Bolland C E	Luskey Brothers & Co.

### 1050 5TH ST

<u>Year</u>	<u>Uses</u>	<u>Source</u>
2001	FLORES Charles	Haines & Company, Inc.
1981	Flores Gloria J	Pacific Telephone
	PRESENTATION HOMES INC	Pacific Telephone
1967	Flores Chas Rebecca	Luskey Brothers & Co.

### 1053 5TH ST

<u>Year</u>	<u>Uses</u>	<u>Source</u>
2001	JASSO Nicholas	Haines & Company, Inc.
1970	Jasso N P	Pacific Telephone
1967	Jasso Nicholas P Consuelo	Luskey Brothers & Co.

### 1054 5TH ST

<u>Year</u>	<u>Uses</u>	<u>Source</u>
1996	Flores Rick & Vida	Pacific Bell

## FINDINGS

### 1055 5TH ST

<u>Year</u>	<u>Uses</u>	<u>Source</u>
1977	Gonzalez Wm III	Pacific Telephone
1967	Jasso Ruth Mrs	Luskey Brothers & Co.

### 1058 5TH ST

<u>Year</u>	<u>Uses</u>	<u>Source</u>
2001	MUNOZMike	Haines & Company, Inc.
1970	Munoz Mike A	Pacific Telephone
1967	Munoz Mike A Pauline	Luskey Brothers & Co.

### 1059 5TH ST

<u>Year</u>	<u>Uses</u>	<u>Source</u>
2001	ACEVEDOOvias	Haines & Company, Inc.
1981	Gamboa Marvin L	Pacific Telephone
1967	Acevedo Onias Connie	Luskey Brothers & Co.
1956	Acevedo O L	Luskey Brothers & Co.
1925	Hurt W D	Los Angeles Directory Co.
1921	Fritz Otto	Riverside Directory Co.

### 1064 5TH ST

<u>Year</u>	<u>Uses</u>	<u>Source</u>
1925	Fry R R	Los Angeles Directory Co.
1921	Fry R R	Riverside Directory Co.
	Miller G F	Riverside Directory Co.

### 1065 5TH ST

<u>Year</u>	<u>Uses</u>	<u>Source</u>
1977	Jenkins John M	Pacific Telephone

### 1074 5TH ST

<u>Year</u>	<u>Uses</u>	<u>Source</u>
1925	Wagner J L	Los Angeles Directory Co.
1921	Degerholm G E	Riverside Directory Co.

## FINDINGS

### 1081 5TH ST

<u>Year</u>	<u>Uses</u>	<u>Source</u>
1925	Dohle G H	Los Angeles Directory Co.
1921	Davis G S	Riverside Directory Co.
	Dohle G H	Riverside Directory Co.

### 1083 5TH ST

<u>Year</u>	<u>Uses</u>	<u>Source</u>
1925	Vacant	Los Angeles Directory Co.
1921	Hermes H C	Riverside Directory Co.

### 1026 1/2 5TH ST

<u>Year</u>	<u>Uses</u>	<u>Source</u>
1996	Ramirez Fermin & Rosario	Pacific Bell

### BOLLERO PL

#### 825 BOLLERO PL

<u>Year</u>	<u>Uses</u>	<u>Source</u>
2020	ROGER ALVARADO	EDR Digital Archive
	CRYSTAL ALVARADO	EDR Digital Archive
	STEVEN ALVARADO	EDR Digital Archive
2017	IGNACIO ALVARADO	Cole Information
2014	IGNACIO ALVARADO	Cole Information
2010	ROGER ALVARADO	Cole Information
2005	IGNACIO ALVARADO	Cole Information
2002	Aivarado Roger L	SBC PACIFIC BELL
2000	ROGER ALVARADO	Cole Information
1995	ALVARADO, IGNACIO	Cole Information
1993	Alvarado Ignacio	Pacific Bell
1992	ALVARADO, IGNACIO	Cole Information
1990	Alvarado Ignacio	Pacific Bell
1981	Alvarado Ignacio	Pacific Telephone
1977	Alvarado Ignasio	Pacific Telephone
1970	Alvarado Ignasio	Pacific Telephone
1967	Alvarado Ignasio Felisa	Luskey Brothers & Co.

## FINDINGS

### 835 BOLLERO PL

<u>Year</u>	<u>Uses</u>	<u>Source</u>
2020	FERNANDO VASQUEZ	EDR Digital Archive
	DARIO VASQUEZ	EDR Digital Archive
	RIGOBERTO CHACON	EDR Digital Archive
	RICHI VASQUEZ	EDR Digital Archive
2017	DARIO VASQUEZ	Cole Information
2014	DARIO VASQUEZ	Cole Information
2010	RIGOBERTO CHACON	Cole Information
2005	FELICITAS ROBLES	Cole Information
2001	ROBLESFelic 4as	Haines & Company, Inc.
2000	PABLO ROBLES	Cole Information
1995	OCCUPANT UNKNOWNNN	Cole Information
1981	Robles Pablo L	Pacific Telephone
1977	Robles Pablo C	Pacific Telephone
1970	Robles Pablo L	Pacific Telephone
1967	Robles Pablo L Felicitas	Luskey Brothers & Co.

### 845 BOLLERO PL

<u>Year</u>	<u>Uses</u>	<u>Source</u>
2020	CESAR URTEZ	EDR Digital Archive
	ESMERALDA URTEZ	EDR Digital Archive
	CESAR NAVA	EDR Digital Archive
	FRANCISCO URTEZ	EDR Digital Archive
	MARIA URTEZ	EDR Digital Archive
2017	CESAR NAVA	Cole Information
2014	FRANCISCO URTEZ	Cole Information
2010	FRANCISCO URTEZ	Cole Information
2005	FRANCISCO LOPEZ	Cole Information
2001	LOPEZFrancasco J	Haines & Company, Inc.
2000	F LOPEZ	Cole Information
1995	OCCUPANT UNKNOWNNN	Cole Information

## FINDINGS

### 855 BOLLERO PL

<u>Year</u>	<u>Uses</u>	<u>Source</u>
2020	ANGEL CAPILLA	EDR Digital Archive
	MARIA CAPILLA	EDR Digital Archive
2014	OCCUPANT UNKNOWN	Cole Information
2010	OCCUPANT UNKNOWN	Cole Information
2005	OCCUPANT UNKNOWN	Cole Information
2001	CAPIL 6 AAngel	Haines & Company, Inc.
2000	OCCUPANT UNKNOWN	Cole Information
1995	HOLYCROSS, DONALD	Cole Information
1967	Gamboa Blas R Connie	Luskey Brothers & Co.
	Hernandez Velia	Luskey Brothers & Co.
1961	VACANT	Luskey Brothers & Co.

### 865 BOLLERO PL

<u>Year</u>	<u>Uses</u>	<u>Source</u>
2020	SONIA GARCIA	EDR Digital Archive
	ASHLEY GARCIA	EDR Digital Archive
2017	NATALIE NAVAR	Cole Information
2014	JOSE GARCIA	Cole Information
2010	OCCUPANT UNKNOWN	Cole Information
2005	NORMAN ENRIQUEZ	Cole Information
2001	DELCAMPOJohn	Haines & Company, Inc.
2000	NORMAN ENRIQUEZ	Cole Information
1996	Del Campo John	Pacific Bell
1995	DELCAMPO, JOHN	Cole Information
1992	DELCAMPO, JOHN	Cole Information
1990	Del Campo John	Pacific Bell
1981	Del Campo John	Pacific Telephone
1977	Del Campo John	Pacific Telephone
1970	Del Campo John	Pacific Telephone
1967	DelCompo John Claudia	Luskey Brothers & Co.
1961	J M DELCAMPO	Luskey Brothers & Co.

## FINDINGS

### 875 BOLLERO PL

<u>Year</u>	<u>Uses</u>	<u>Source</u>
2020	ENRIQUE SEGURA	EDR Digital Archive
	CARMEN BRANNAN	EDR Digital Archive
	BENJAMIN COLCHADO	EDR Digital Archive
	STEPHANIE SEGURA	EDR Digital Archive
	BEATRIZ SEGURA	EDR Digital Archive
2017	CARMEN BRANNAN	Cole Information
2014	BEATRIZ SEGURA	Cole Information
2010	BEATRIZ SEGURA	Cole Information
2005	EDWARD HEASLEY	Cole Information
2002	Heasley EJ	SBC PACIFIC BELL
2001	HEASLEY EJ	Haines & Company, Inc.
2000	EDWARD HEASLEY	Cole Information
1996	Heasley E J	Pacific Bell
1995	HEASLEY, EDWARD J	Cole Information
1993	Heasley E J	Pacific Bell
1992	HEASLEY, EDWARD J	Cole Information
1990	Heasley E J	Pacific Bell
1977	Perez Felix R	Pacific Telephone
1967	Perez Felix Gloria	Luskey Brothers & Co.
1961	T BOLLERO	Luskey Brothers & Co.

### BUENA VISTA AVE

#### 1 BUENA VISTA AVE

<u>Year</u>	<u>Uses</u>	<u>Source</u>
2002	Munoz Juan	SBC PACIFIC BELL

#### 8 BUENA VISTA AVE

<u>Year</u>	<u>Uses</u>	<u>Source</u>
2001	MORALES Ennque	Haines & Company, Inc.
	OKONSKI Slanleyl	Haines & Company, Inc.
1993	Chaparro D	Pacific Bell

## FINDINGS

### 9 BUENA VISTA AVE

<u>Year</u>	<u>Uses</u>	<u>Source</u>
2001	EGAN Howard	Haines & Company, Inc.
	SP 942 SEB	Haines & Company, Inc.
	URTH Kenneth	Haines & Company, Inc.

### 05 BUENA VISTA AVE

<u>Year</u>	<u>Uses</u>	<u>Source</u>
1981	Corona Health Center	Pacific Telephone

### 17 BUENA VISTA AVE

<u>Year</u>	<u>Uses</u>	<u>Source</u>
2001	SEPEDA George G	Haines & Company, Inc.
	SEXTON Canelle A	Haines & Company, Inc.
	SOEDARMO Adrio	Haines & Company, Inc.
	STORY Evelyn	Haines & Company, Inc.
	THOMAS Andrew Sr	Haines & Company, Inc.

### 20 BUENA VISTA AVE

<u>Year</u>	<u>Uses</u>	<u>Source</u>
2001	CRACKNELL JI	Haines & Company, Inc.
	DAVIS Reginald	Haines & Company, Inc.
	DOUGLAS Joseph L	Haines & Company, Inc.
1981	De Palma A L	Pacific Telephone
1977	Erick Harry	Pacific Telephone

### 30 BUENA VISTA AVE

<u>Year</u>	<u>Uses</u>	<u>Source</u>
2001	ABBSDM	Haines & Company, Inc.
	AGINS Phil	Haines & Company, Inc.
	ANDERSON Kelley	Haines & Company, Inc.
	BUENA VISTA MOBILE	Haines & Company, Inc.
	MANOR	Haines & Company, Inc.



## FINDINGS

### 31 BUENA VISTA AVE

<u>Year</u>	<u>Uses</u>	<u>Source</u>
2001	FERGUSON Joyce	Haines & Company, Inc.
	GRAVES Susan	Haines & Company, Inc.
	JOLICOEUR Walter J	Haines & Company, Inc.
	MOORE AR	Haines & Company, Inc.

### 51 BUENA VISTA AVE

<u>Year</u>	<u>Uses</u>	<u>Source</u>
1956	Matlock Alex	Luskey Brothers & Co.

### 52 BUENA VISTA AVE

<u>Year</u>	<u>Uses</u>	<u>Source</u>
1956	Raney Katie M	Luskey Brothers & Co.

### 53 BUENA VISTA AVE

<u>Year</u>	<u>Uses</u>	<u>Source</u>
1956	Matlock T E	Luskey Brothers & Co.

### 54 BUENA VISTA AVE

<u>Year</u>	<u>Uses</u>	<u>Source</u>
1956	Hallmark W L	Luskey Brothers & Co.

### 55 BUENA VISTA AVE

<u>Year</u>	<u>Uses</u>	<u>Source</u>
1956	Dorman R A	Luskey Brothers & Co.

### 56 BUENA VISTA AVE

<u>Year</u>	<u>Uses</u>	<u>Source</u>
1956	Chadwick H L	Luskey Brothers & Co.

### 57 BUENA VISTA AVE

<u>Year</u>	<u>Uses</u>	<u>Source</u>
1956	Rainwater B R	Luskey Brothers & Co.

### 102 BUENA VISTA AVE

<u>Year</u>	<u>Uses</u>	<u>Source</u>
2002	Perez George M	SBC PACIFIC BELL

## FINDINGS

<u>Year</u>	<u>Uses</u>	<u>Source</u>
1996	Perez George M	Pacific Bell
1993	Perez George NI	Pacific Bell
1990	Perez George M	Pacific Bell
1961	C H SEETS	Luskey Brothers & Co.
1956	Seets C H	Luskey Brothers & Co.

### 103 BUENA VISTA AVE

<u>Year</u>	<u>Uses</u>	<u>Source</u>
2002	Romero	SBC PACIFIC BELL
1993	Navarro Sara	Pacific Bell
	Navarro Susana	Pacific Bell
1981	Navarro Sara	Pacific Telephone
1977	Navarrb Sara	Pacific Telephone
1961	F B NAVARRO	Luskey Brothers & Co.

### 104 BUENA VISTA AVE

<u>Year</u>	<u>Uses</u>	<u>Source</u>
2001	XXXX	Haines & Company, Inc.
1956	Morris E H	Luskey Brothers & Co.

### 106 BUENA VISTA AVE

<u>Year</u>	<u>Uses</u>	<u>Source</u>
1956	Mc Carter P L	Luskey Brothers & Co.

### 108 BUENA VISTA AVE

<u>Year</u>	<u>Uses</u>	<u>Source</u>
1956	Stephenson W A	Luskey Brothers & Co.

### 109 BUENA VISTA AVE

<u>Year</u>	<u>Uses</u>	<u>Source</u>
2001	XXXX	Haines & Company, Inc.
1993	Perez Pete Mrs	Pacific Bell
1990	Perez Pete Mrs	Pacific Bell
1981	Perez Pete Mrs	Pacific Telephone
	Rios John	Pacific Telephone
1977	Perez Pete Mrs	Pacific Telephone

## FINDINGS

<u>Year</u>	<u>Uses</u>	<u>Source</u>
1977	Rios John	Pacific Telephone
1961	J M RIOS	Luskey Brothers & Co.

### 112 BUENA VISTA AVE

<u>Year</u>	<u>Uses</u>	<u>Source</u>
2002	Serrato Lalo	SBC PACIFIC BELL
1996	Serrato Lalo	Pacific Bell
1993	Serrato Lalo	Pacific Bell
	Serrato Laura	Pacific Bell
	Serrato Steve J	Pacific Bell
	Serrato Sylvia	Pacific Bell
1990	Serrato Steve J	Pacific Bell
	Serrato Lalo	Pacific Bell
1981	Serrato Labo	Pacific Telephone
1977	Serrato Lalo	Pacific Telephone
1961	L SERRATO	Luskey Brothers & Co.
1956	Serrato Lalo	Luskey Brothers & Co.

### 118 BUENA VISTA AVE

<u>Year</u>	<u>Uses</u>	<u>Source</u>
2002	Enriquez Ian	SBC PACIFIC BELL
2001	XXXX	Haines & Company, Inc.
1981	Reyes Othon	Pacific Telephone
1977	Enriquez Michael	Pacific Telephone
1961	R G REYNOSA	Luskey Brothers & Co.
1956	Costamagna Onorato	Luskey Brothers & Co.

### 121 BUENA VISTA AVE

<u>Year</u>	<u>Uses</u>	<u>Source</u>
2002	APARTMENTS	SBC PACIFIC BELL
	Mendocilla Victor	SBC PACIFIC BELL
	Banaga Ruben	SBC PACIFIC BELL
	Barragan Berta Margarita	SBC PACIFIC BELL
2001	ACOSTAP	Haines & Company, Inc.

## FINDINGS

<u>Year</u>	<u>Uses</u>	<u>Source</u>
2001	BANAGA Ruben	Haines & Company, Inc.
	LATCHAWAndre	Haines & Company, Inc.
	NORFIN Jorge A	Haines & Company, Inc.

### 122 BUENA VISTA AVE

<u>Year</u>	<u>Uses</u>	<u>Source</u>
1956	Lough J H	Luskey Brothers & Co.

### 123 BUENA VISTA AVE

<u>Year</u>	<u>Uses</u>	<u>Source</u>
2002	APARTMENTS	SBC PACIFIC BELL
	A Osorio Alvaro	SBC PACIFIC BELL
	D Gutierrez Cesario	SBC PACIFIC BELL
	F Vergel Victor M	SBC PACIFIC BELL
	K Bottoni Raul R	SBC PACIFIC BELL
1996	Serrato Lalo	Pacific Bell
	Salcido Martha	Pacific Bell
	Perez Armando	Pacific Bell
	Millan Antonio Ruben	Pacific Bell
1993	Pineda Eulalia	Pacific Bell
	Rodriguez Abelardo Vargas	Pacific Bell
	Rodriguez Alejandro	Pacific Bell
	Rodrige Alex	Pacific Bell
	Rodriguez Alfredo Artist	Pacific Bell
	Rodriguez Alfredo & Cheryi	Pacific Bell
1990	Olivas Blas	Pacific Bell
	Barajas Esperanza	Pacific Bell

### 124 BUENA VISTA AVE

<u>Year</u>	<u>Uses</u>	<u>Source</u>
2002	Martinez J	SBC PACIFIC BELL
1956	Larkin G C rl est	Luskey Brothers & Co.

## FINDINGS

### 125 BUENA VISTA AVE

<u>Year</u>	<u>Uses</u>	<u>Source</u>
2002	APARTMENTS	SBC PACIFIC BELL
	G Castillo Concepcion	SBC PACIFIC BELL
	K Barajas Eduardo	SBC PACIFIC BELL
	K Macias Jorge	SBC PACIFIC BELL
	L Hernandez Zoila	SBC PACIFIC BELL
	OFC AVENTINE COURT	SBC PACIFIC BELL
	APARTMENT HOMES	SBC PACIFIC BELL
2001	XXXX	Haines & Company, Inc.
1996	Millan Antonio Ruben	Pacific Bell
	Castro Samuel	Pacific Bell
	OFC	Pacific Bell
1993	Casa Royale Apartments	Pacific Bell
	Castro Samuel	Pacific Bell
	Castro Teresa	Pacific Bell
	Lopez Aaron	Pacific Bell
	Lopez AIR	Pacific Bell
	Lopez Alfonso	Pacific Bell
	Nieves Enrique	Pacific Bell
1990	CASA ROYALE APARTMENTS	Pacific Bell
	Gaytan Alma	Pacific Bell
	Lopes Maria	Pacific Bell
	Romero Aldofo	Pacific Bell

### 127 BUENA VISTA AVE

<u>Year</u>	<u>Uses</u>	<u>Source</u>
2002	Morales Teresa	SBC PACIFIC BELL
	APARTMENTS	SBC PACIFIC BELL
	F Levario Esquivel Aida	SBC PACIFIC BELL
	I Richardson Keith E	SBC PACIFIC BELL
	J Herrera Nelson	SBC PACIFIC BELL
	K Vascquez Basilio	SBC PACIFIC BELL
1996	OFC	Pacific Bell

## FINDINGS

<u>Year</u>	<u>Uses</u>	<u>Source</u>
1996	Curiel Renee	Pacific Bell
1993	Gonzalez Teresa	Pacific Bell
	Gonzalez V	Pacific Bell
	Gutierrez Ramiro	Pacific Bell
	Ramirez Amelia	Pacific Bell
1990	Garcia Jose Luis	Pacific Bell
	Lara Pablo	Pacific Bell
	Villada Flores Pedro	Pacific Bell
	Hockersmith Darren	Pacific Bell
1956	Bollero Anthony	Luskey Brothers & Co.

### 128 BUENA VISTA AVE

<u>Year</u>	<u>Uses</u>	<u>Source</u>
2001	COOKTerance	Haines & Company, Inc.
1993	Ybarra Joe	Pacific Bell
1990	Ybarra Joe	Pacific Bell
1981	Ybarra Joe	Pacific Telephone
	Ross Dorman	Pacific Telephone
1977	Ybarra Joe	Pacific Telephone
	Reyes Bert Ma	Pacific Telephone
1961	W PIRPIER	Luskey Brothers & Co.
	L HAYES	Luskey Brothers & Co.
1956	Prisby Walter	Luskey Brothers & Co.

### 130 BUENA VISTA AVE

<u>Year</u>	<u>Uses</u>	<u>Source</u>
2001	GONZALEZLupe	Haines & Company, Inc.
1961	C G GONZALEZ	Luskey Brothers & Co.
1956	Gonzales C G	Luskey Brothers & Co.

### 131 BUENA VISTA AVE

<u>Year</u>	<u>Uses</u>	<u>Source</u>
2002	APARTMENTS	SBC PACIFIC BELL
	H Moreno Seferina B	SBC PACIFIC BELL

## FINDINGS

<u>Year</u>	<u>Uses</u>	<u>Source</u>
2002	J Espanoza Anthony	SBC PACIFIC BELL
1996	Curiel Renee	Pacific Bell
	Anguiano Maria	Pacific Bell
	Garcia Arturo	Pacific Bell
1993	Godinez Constantino	Pacific Bell
	Godinez G	Pacific Bell
	Martinez Cortez Gabriel	Pacific Bell
	Martino P	Pacific Bell
	Montes Maria	Pacific Bell
1990	Tapia Armando	Pacific Bell
	Godinez Constantino	Pacific Bell
	Perez B	Pacific Bell
	Ramirez Roberto	Pacific Bell
	Aguilar Vicente	Pacific Bell

### 132 BUENA VISTA AVE

<u>Year</u>	<u>Uses</u>	<u>Source</u>
1961	VACANT	Luskey Brothers & Co.
1956	Hayes L E	Luskey Brothers & Co.

### 133 BUENA VISTA AVE

<u>Year</u>	<u>Uses</u>	<u>Source</u>
2002	Reyes Othon	SBC PACIFIC BELL
	APARTMENTS	SBC PACIFIC BELL
	B Parra Lorena Cazares	SBC PACIFIC BELL
	D Mendez Elizabeth	SBC PACIFIC BELL
	F Garcia Carlos	SBC PACIFIC BELL
	G Le Kim	SBC PACIFIC BELL
2001	OREYESOthon	Haines & Company, Inc.
1996	Reyes Othon	Pacific Bell
	Garcia Arturo	Pacific Bell
	Torres Jesus	Pacific Bell
	Rios Jesus	Pacific Bell
	Lopez Francisco J	Pacific Bell

## FINDINGS

<u>Year</u>	<u>Uses</u>	<u>Source</u>
1996	Lopez Elsie Jeannette	Pacific Bell
1993	Reyes Othon	Pacific Bell
	Corona Antonio	Pacific Bell
	Herrera Ramiro	Pacific Bell
	Herrera Remijio	Pacific Bell
	Herrera Robert	Pacific Bell
	Lopez Francisco J	Pacific Bell
	Perez Jose Luis	Pacific Bell
	Soberanis Desiderio B	Pacific Bell
	Social Security Administration General Information & Services	Pacific Bell
	No Charge To Calling Party	Pacific Bell
	Zuniga Edw ardo	Pacific Bell
1990	Reyes Othon	Pacific Bell
	Raya Cortez Mario	Pacific Bell
	Fevold Wayne E	Pacific Bell
	Zuniga Edw ardo	Pacific Bell
1961	J R MONTEJANO	Luskey Brothers & Co.

### 135 BUENA VISTA AVE

<u>Year</u>	<u>Uses</u>	<u>Source</u>
2002	APARTMENTS	SBC PACIFIC BELL
	C Ayala Juan	SBC PACIFIC BELL
	H Gallegos R	SBC PACIFIC BELL
	K Brito Juan	SBC PACIFIC BELL
2001	XXXX	Haines & Company, Inc.
1996	Lopez Elsie Jeannette	Pacific Bell
	Quiroz Beatrice	Pacific Bell
	Solano Rosaura	Pacific Bell
1993	Carmen Valencia Maria	Pacific Bell
	Hernandez Gerardo	Pacific Bell
	Leizarde M	Pacific Bell
	Macias David Gomez	Pacific Bell
1990	Hurston Gerald & Esther	Pacific Bell



## FINDINGS

<u>Year</u>	<u>Uses</u>	<u>Source</u>
1990	Flores Romelio	Pacific Bell
	Bow en James E	Pacific Bell

### 137 BUENA VISTA AVE

<u>Year</u>	<u>Uses</u>	<u>Source</u>
2002	Cecillio Edgardo	SBC PACIFIC BELL
	APARTMENTS	SBC PACIFIC BELL
	A Mejia Roberto K	SBC PACIFIC BELL
	A Aparicio Miguel A	SBC PACIFIC BELL
	C Tafoya David	SBC PACIFIC BELL
	D Aguilar Bertha	SBC PACIFIC BELL
	E Reyes Ma Del Carmen	SBC PACIFIC BELL
	G Rivera Marisol	SBC PACIFIC BELL
	J Ramos Maria De La Luz	SBC PACIFIC BELL
	L Luna Alberto M	SBC PACIFIC BELL
1996	Solano Rosaura	Pacific Bell
	Torres J	Pacific Bell
1993	Bueno Judith Eva	Pacific Bell
	Bueno R	Pacific Bell
	Ibanez Jesus	Pacific Bell
	Ibarra Edward J	Pacific Bell
	Vasquez Aurelio	Pacific Bell
	Villada Flores Maria	Pacific Bell
	Villafan S	Pacific Bell
1990	Campos Sergio	Pacific Bell
	Vazquez Jose	Pacific Bell
	Ibanez Jesus	Pacific Bell

### 141 BUENA VISTA AVE

<u>Year</u>	<u>Uses</u>	<u>Source</u>
2002	Lara Daniel	SBC PACIFIC BELL
	APARTMENTS	SBC PACIFIC BELL
	Mongeon Sandy B	SBC PACIFIC BELL
	Casey Daniel	SBC PACIFIC BELL

## FINDINGS

<u>Year</u>	<u>Uses</u>	<u>Source</u>
2002	Arguelles Robert	SBC PACIFIC BELL
	Mesa Jose L	SBC PACIFIC BELL
2001	APARTMENTS BARRAGANBerta	Haines & Company, Inc.
	Margaoria BUENA VISTA	Haines & Company, Inc.
	ENAMORADOG	Haines & Company, Inc.
	Dilcra MESA Jose L	Haines & Company, Inc.
	WALTER Lsa M	Haines & Company, Inc.
	BARNETTP	Haines & Company, Inc.
	LOPEZJose D	Haines & Company, Inc.
	MCCOYGary E	Haines & Company, Inc.
	ROJAS Arace	Haines & Company, Inc.
1996	Reyes Othon	Pacific Bell
	Westman Judith G	Pacific Bell
1993	Buena Vista Apartments	Pacific Bell
	Johnson Jeff	Pacific Bell
1990	Jaso Augustine	Pacific Bell
	Johnson Jeff	Pacific Bell

### 150 BUENA VISTA AVE

<u>Year</u>	<u>Uses</u>	<u>Source</u>
1981	Hurtado Olga G	Pacific Telephone
	Hurtado P	Pacific Telephone
	Hurtado Richard T	Pacific Telephone
1977	Hurtado Olga G	Pacific Telephone
	Hurtado Richard T	Pacific Telephone
1961	J R BONILLA	Luskey Brothers & Co.
1956	Hamman P O	Luskey Brothers & Co.

### 153 BUENA VISTA AVE

<u>Year</u>	<u>Uses</u>	<u>Source</u>
2002	Munoz EG	SBC PACIFIC BELL
1996	Munoz E G	Pacific Bell
1990	Munoz E G	Pacific Bell
1981	Munoz E G	Pacific Telephone

## FINDINGS

<u>Year</u>	<u>Uses</u>	<u>Source</u>
1977	Munoz E G	Pacific Telephone
1961	A C MUNOZ	Luskey Brothers & Co.

### 154 BUENA VISTA AVE

<u>Year</u>	<u>Uses</u>	<u>Source</u>
1993	Martinez Fred R	Pacific Bell
	Martinez G	Pacific Bell
1981	Martinez Frei R	Pacific Telephone
1977	Martinez Fred R	Pacific Telephone
1961	F R MARTINEZ	Luskey Brothers & Co.

### 159 BUENA VISTA AVE

<u>Year</u>	<u>Uses</u>	<u>Source</u>
2002	Chagolla Agenlica	SBC PACIFIC BELL
1961	P R MARTINEZ	Luskey Brothers & Co.

### 161 BUENA VISTA AVE

<u>Year</u>	<u>Uses</u>	<u>Source</u>
2002	Celluzzi Kristine	SBC PACIFIC BELL
	APARTMENTS	SBC PACIFIC BELL
	Mc Coy Gary E	SBC PACIFIC BELL
	Nmec Joseph	SBC PACIFIC BELL
	Rojas Araceli	SBC PACIFIC BELL
	Lopez Jose D	SBC PACIFIC BELL
1996	Westman Judith G	Pacific Bell
	Norfin Jorge A	Pacific Bell
1993	Neely David	Pacific Bell
	Neely J H	Pacific Bell
	Neely Marta	Pacific Bell
	Norfin Jorge A	Pacific Bell
1990	Esquivel Danny	Pacific Bell

### 162 BUENA VISTA AVE

<u>Year</u>	<u>Uses</u>	<u>Source</u>
2002	Rutherig Harold	SBC PACIFIC BELL

## FINDINGS

<u>Year</u>	<u>Uses</u>	<u>Source</u>
1961	A F FELIX	Luskey Brothers & Co.
1956	Felix Aurelio	Luskey Brothers & Co.

### 163 BUENA VISTA AVE

<u>Year</u>	<u>Uses</u>	<u>Source</u>
1961	C M RANGEL	Luskey Brothers & Co.

### 168 BUENA VISTA AVE

<u>Year</u>	<u>Uses</u>	<u>Source</u>
2002	Ortega Amalia	SBC PACIFIC BELL
1981	Felix Allen	Pacific Telephone
1961	D A FELIX	Luskey Brothers & Co.

### 203 BUENA VISTA AVE

<u>Year</u>	<u>Uses</u>	<u>Source</u>
2001	XXXX	Haines & Company, Inc.
1981	Navarro Fidencio	Pacific Telephone
1961	A BOLLERO	Luskey Brothers & Co.
	L TORRES	Luskey Brothers & Co.
1956	Bollero Antonio Mrs	Luskey Brothers & Co.
	1/2 Gillespie Gordon	Luskey Brothers & Co.

### 205 BUENA VISTA AVE

<u>Year</u>	<u>Uses</u>	<u>Source</u>
1961	B O RAMIREZ	Luskey Brothers & Co.
1956	Ramirez O B	Luskey Brothers & Co.

### 206 BUENA VISTA AVE

<u>Year</u>	<u>Uses</u>	<u>Source</u>
2002	BUENA VISTA MOBILE MANOR	SBC PACIFIC BELL
	APARTMENTS	SBC PACIFIC BELL
	Anderson Kelley	SBC PACIFIC BELL
	Okonski Stanley J	SBC PACIFIC BELL
	Brand George B B	SBC PACIFIC BELL
	Morales Enrique	SBC PACIFIC BELL
	BUENA VISTA AV S CONT 9D	SBC PACIFIC BELL

## FINDINGS

<u>Year</u>	<u>Uses</u>	<u>Source</u>
2002	Contd	SBC PACIFIC BELL
	Hennriues Joao A	SBC PACIFIC BELL
	Sepeda George G	SBC PACIFIC BELL
	Thomas Andrew Sr	SBC PACIFIC BELL
	Cracknell J I	SBC PACIFIC BELL
	Jackson Neal	SBC PACIFIC BELL
	Soedarmo Adrio	SBC PACIFIC BELL
	Abbs D M	SBC PACIFIC BELL
	Ferguson Joyce	SBC PACIFIC BELL
	Graves Susan	SBC PACIFIC BELL
	Jolicoeur Walter J	SBC PACIFIC BELL
	Seboldt S	SBC PACIFIC BELL
	Christie D	SBC PACIFIC BELL
	Lopez Joseph L	SBC PACIFIC BELL
	Story Evelyn	SBC PACIFIC BELL
	Moore A R	SBC PACIFIC BELL
	Douglas Joseph L	SBC PACIFIC BELL
	Gonzalez Eiza	SBC PACIFIC BELL
2001	BUENA VISTA MBLMNR	Haines & Company, Inc.
1996	BUENA VISTA MOBILE MANOR	Pacific Bell
	BUENA VISTA MOBILE MANOR	Pacific Bell
	Anderson Kelley	Pacific Bell
	Okonski Stanley J	Pacific Bell
	Squier M J	Pacific Bell
	Thomas Andrew Sr	Pacific Bell
	Cracknell J I	Pacific Bell
	Abbs D M	Pacific Bell
	Ferguson Joyce	Pacific Bell
	Jolicoeur Walter J	Pacific Bell
	Kincanon Mittie H	Pacific Bell
	Seboldt S	Pacific Bell
	Copley Josiah	Pacific Bell

## FINDINGS

<u>Year</u>	<u>Uses</u>	<u>Source</u>
1996	Agins Phil	Pacific Bell
	Moore Garland	Pacific Bell
	Gonzalez Eliza	Pacific Bell
1993	Abbs D M	Pacific Bell
	Agins Phil	Pacific Bell
	Anderson Kelley	Pacific Bell
	Anderson Kenneth & Susan	Pacific Bell
	Buena Vista Mobile Manor	Pacific Bell
	Copley Josiah	Pacific Bell
	Coppage Rod	Pacific Bell
	Coppolini M	Pacific Bell
	Ferguson Joyce	Pacific Bell
	I Fisher G M	Pacific Bell
	Fisher John M	Pacific Bell
	Fisher Joseph & Eileen	Pacific Bell
	Fisher Joseph J	Pacific Bell
	I Fisher K & A	Pacific Bell
	Haydu T M	Pacific Bell
	Jolicoeur Walter J	Pacific Bell
	Keller Ralph & Inez	Pacific Bell
	Kincanon Mittie H	Pacific Bell
	Miltimore Roger C	Pacific Bell
	Milton James	Pacific Bell
	: Moore Garland	Pacific Bell
	Okonski Stanley J	Pacific Bell
	Okuno Steve	Pacific Bell
	Page Verr	Pacific Bell
	PAGENET	Pacific Bell
	Parker Ralph B	Pacific Bell
	Parker Richard	Pacific Bell
Prechtl Thos & Vera	Pacific Bell	
Preciado Enrique	Pacific Bell	

## FINDINGS

<u>Year</u>	<u>Uses</u>	<u>Source</u>
1993	Seboldt S	Pacific Bell
	Sepeda George G	Pacific Bell
	Baker Raymond	Pacific Bell
	No Charge To Calling Party	Pacific Bell
	Jean Millard	Pacific Bell
	Shamiyeh J	Pacific Bell
	Spain Michael E	Pacific Bell
	Squier MJ	Pacific Bell
	Thomas Andrew Sr	Pacific Bell
	Thomas Andy	Pacific Bell
	Gonzalez Jesus F	Pacific Bell
1990	BUENA VISTA MOBILE MANOR	Pacific Bell
	Anderson Kelley	Pacific Bell
	Okonski Stanley J	Pacific Bell
	Meyer A A & Ada E	Pacific Bell
	Spain Michael E	Pacific Bell
	Knight Jim W	Pacific Bell
	Bowers L E	Pacific Bell
	Squier M J	Pacific Bell
	Thomas Andrew Sr	Pacific Bell
	Jones L B	Pacific Bell
	Cracknell J I	Pacific Bell
	Brient Geo M	Pacific Bell
	Parker Ralph B	Pacific Bell
	Keller Ralph & Inez	Pacific Bell
	Abbs D M	Pacific Bell
	Ferguson Joyce	Pacific Bell
	Riches Sidney A Jr	Pacific Bell
	Miltimore Roger C	Pacific Bell
	Jolicoeur Walter J	Pacific Bell
	Kincanon Mittie H	Pacific Bell
Thompson Becky R	Pacific Bell	

## FINDINGS

<u>Year</u>	<u>Uses</u>	<u>Source</u>
1990	Porterfield Marie M	Pacific Bell
	Fox Robert P	Pacific Bell
	Seboldt S	Pacific Bell
	DiMaria Wm	Pacific Bell
	SHAKLEE PRODUCTS DISTRIBUTORS	Pacific Bell
	Copley Josiah	Pacific Bell
	Agins Phil	Pacific Bell
	Moore Garland	Pacific Bell
	Page Verr	Pacific Bell
	Grigsby Faye D Mrs	Pacific Bell
	Haydu T M	Pacific Bell
	Gonzalez Jesus F	Pacific Bell
1981	Abbs D M	Pacific Telephone
	Abernathy Carl W	Pacific Telephone
	Amsbry R E	Pacific Telephone
	Anderson Kelley	Pacific Telephone
	Bales A P	Pacific Telephone
	Brient Geo M	Pacific Telephone
	Brown R W	Pacific Telephone
	Buena Vista Mobile Manor	Pacific Telephone
	Clement G	Pacific Telephone
	Copley Josiah	Pacific Telephone
	Cracknell J I	Pacific Telephone
	Di Maria Wm	Pacific Telephone
	Drown Robt C Sr	Pacific Telephone
	Erick N	Pacific Telephone
	Evans L M	Pacific Telephone
	Ferguson Robt	Pacific Telephone
	Fife B K	Pacific Telephone
	Giersch Clarence H	Pacific Telephone
Grigsby Faye D Mrs	Pacific Telephone	
Haydu T M	Pacific Telephone	



## FINDINGS

<u>Year</u>	<u>Uses</u>	<u>Source</u>
1981	Jolicoeur Walter J	Pacific Telephone
	Keller Ralph & Inez	Pacific Telephone
	Kincanon Mittie H	Pacific Telephone
	Knight Jim W	Pacific Telephone
	Knight Norma G	Pacific Telephone
	Kusak Frank R	Pacific Telephone
	Kutzner M G	Pacific Telephone
	Kuykendall N	Pacific Telephone
	Maldonado Tim	Pacific Telephone
	Miltimore Roger C	Pacific Telephone
	Moore Garland	Pacific Telephone
	Nelson Janelle	Pacific Telephone
	Nelsoen KG	Pacific Telephone
	Northcutt Rose	Pacific Telephone
	Page Verr	Pacific Telephone
	Palmgren Martha V	Pacific Telephone
	Panigay Frank	Pacific Telephone
	Phend Waldo	Pacific Telephone
	Porterfield Gilbert W	Pacific Telephone
	Porterfield Marie M	Pacific Telephone
	Prechtl Thos J & Vera A	Pacific Telephone
	Reinbold Nona K	Pacific Telephone
	Revastie L	Pacific Telephone
	PRiches Sidney A Jr	Pacific Telephone
	Span Michael E	Pacific Telephone
	Tannahill Carma	Pacific Telephone
	Tucker A C	Pacific Telephone
Tucker N B	Pacific Telephone	
Gonzalez Jesus F	Pacific Telephone	
1977	Abbs D M	Pacific Telephone
	Amsbry R E	Pacific Telephone
	AMTRAK Intercity Rail Passenger Service Information & Reservations	Pacific Telephone

## FINDINGS

<u>Year</u>	<u>Uses</u>	<u>Source</u>
1977	No Charge To Calling Party	Pacific Telephone
	Bates A F	Pacific Telephone
	Blair Leonard	Pacific Telephone
	Bollero Carol	Pacific Telephone
	Brient Geo M	Pacific Telephone
	Buena Vista Mobile Manor	Pacific Telephone
	Burke Patricia	Pacific Telephone
	Cler ico John	Pacific Telephone
	Cramer C W	Pacific Telephone
	De Palma A L	Pacific Telephone
	Dexter V	Pacific Telephone
	Di Maria Frank	Pacific Telephone
	Dravis Nellie F	Pacific Telephone
	Drown Robt C Sr	Pacific Telephone
	Evans L M	Pacific Telephone
	Ferguson Robt	Pacific Telephone
	Fife B K	Pacific Telephone
	Giersch Clarence H	Pacific Telephone
	Grigsby Faye D Mrs	Pacific Telephone
	Harris Wm C	Pacific Telephone
	Haydu T M	Pacific Telephone
	Hoffecker R E	Pacific Telephone
	Horan Judith	Pacific Telephone
	Horan Rose S	Pacific Telephone
	Jolicoeur Waiter J	Pacific Telephone
	Kincanon Ralph R	Pacific Telephone
	Knight Jim W	Pacific Telephone
	Moore Garland	Pacific Telephone
	Morse Edw in H	Pacific Telephone
	Nelson Janelle	Pacific Telephone
	Northcuitt Leslie	Pacific Telephone
	Page Verr	Pacific Telephone

## FINDINGS

<u>Year</u>	<u>Uses</u>	<u>Source</u>
1977	Palmgren Martha V	Pacific Telephone
	Panigay Frank	Pacific Telephone
	Phend Waldo	Pacific Telephone
	Porras Sixto	Pacific Telephone
	Porterfield Gilbert W	Pacific Telephone
	Porterfield Marie M	Pacific Telephone
	Rasmussen Mary Kay	Pacific Telephone
	Reinbold Nona K	Pacific Telephone
	Riches Revastie L	Pacific Telephone
	Riches Sidney A Jr	Pacific Telephone
	Ross Robt A	Pacific Telephone
	Schupp Julius F	Pacific Telephone
	Spain Michael E	Pacific Telephone
	Stanton Eddie Sr	Pacific Telephone
	Tisdale Jessie M	Pacific Telephone
	Tucker N B	Pacific Telephone
1961	J F GONZALEZ	Luskey Brothers & Co.
1956	Gonzalez J F	Luskey Brothers & Co.

### 209 BUENA VISTA AVE

<u>Year</u>	<u>Uses</u>	<u>Source</u>
2014	MARI FORD	Cole Information
2002	Romero Enrique	SBC PACIFIC BELL
	Gardea Raul	SBC PACIFIC BELL
	APARTMENTS	SBC PACIFIC BELL
	B Villata Ana	SBC PACIFIC BELL
	J Perez Juvenal Ortiz	SBC PACIFIC BELL
1990	Gonzalez Maryellen	Pacific Bell
1977	Prentice Daniel	Pacific Telephone
1961	B L PEARSON	Luskey Brothers & Co.
1956	Sandoval D C	Luskey Brothers & Co.

## FINDINGS

### 211 BUENA VISTA AVE

<u>Year</u>	<u>Uses</u>	<u>Source</u>
2001	XXXX	Haines & Company, Inc.
1990	Lopez Stephen & Kim	Pacific Bell
1961	Y SERRATO	Luskey Brothers & Co.

### 216 BUENA VISTA AVE

<u>Year</u>	<u>Uses</u>	<u>Source</u>
1990	Rios Modesto	Pacific Bell
1981	Rios Modesto	Pacific Telephone
1977	Rios Modesto	Pacific Telephone
1961	M RIOS	Luskey Brothers & Co.
1956	Rios Modesto	Luskey Brothers & Co.

### 217 BUENA VISTA AVE

<u>Year</u>	<u>Uses</u>	<u>Source</u>
2002	Arroyo Richard	SBC PACIFIC BELL
2001	XXXX	Haines & Company, Inc.
1990	Schroeder Kurt & Mary Alice	Pacific Bell
1977	Arroyo Frank L	Pacific Telephone
1961	D J SANDOVAL	Luskey Brothers & Co.

### 218 BUENA VISTA AVE

<u>Year</u>	<u>Uses</u>	<u>Source</u>
1961	O AGINS	Luskey Brothers & Co.
	VACANT	Luskey Brothers & Co.
1956	Agins Obby	Luskey Brothers & Co.
	Vacant	Luskey Brothers & Co.

### 221 BUENA VISTA AVE

<u>Year</u>	<u>Uses</u>	<u>Source</u>
2001	XXXX	Haines & Company, Inc.
1996	Sandoval Claude	Pacific Bell
1993	Sandoval Claude	Pacific Bell
1990	Sandoval Claude	Pacific Bell
1981	Sandoval Claude	Pacific Telephone

## FINDINGS

<u>Year</u>	<u>Uses</u>	<u>Source</u>
1961	C SANDOVAL	Luskey Brothers & Co.

### 222 BUENA VISTA AVE

<u>Year</u>	<u>Uses</u>	<u>Source</u>
1961	H N CORONA	Luskey Brothers & Co.
1956	Corona H N	Luskey Brothers & Co.

### 224 BUENA VISTA AVE

<u>Year</u>	<u>Uses</u>	<u>Source</u>
2001	RODRIGUEZRoberto	Haines & Company, Inc.

### 226 BUENA VISTA AVE

<u>Year</u>	<u>Uses</u>	<u>Source</u>
2002	Aguilar David	SBC PACIFIC BELL
2001	XXXX	Haines & Company, Inc.
1961	J M TORRES	Luskey Brothers & Co.

### 227 BUENA VISTA AVE

<u>Year</u>	<u>Uses</u>	<u>Source</u>
2001	XXXX	Haines & Company, Inc.
1996	Lopez Alfonso	Pacific Bell
1993	Lopez Alfonso	Pacific Bell
	Salgado Eddie	Pacific Bell
	Salgado Esther	Pacific Bell
1990	Lopez Alfonso	Pacific Bell
	Salgado Eddie	Pacific Bell
1981	Salgado Eddie	Pacific Telephone
1977	Farias Enedina	Pacific Telephone
	Lopez Alfonso	Pacific Telephone
	Salas Annette	Pacific Telephone
1961	A M LOPEZ	Luskey Brothers & Co.
1956	Lopez A M	Luskey Brothers & Co.

### 228 BUENA VISTA AVE

<u>Year</u>	<u>Uses</u>	<u>Source</u>
2002	Reney Robert	SBC PACIFIC BELL

## FINDINGS

<u>Year</u>	<u>Uses</u>	<u>Source</u>
1993	Sevier Marcelino	Pacific Bell
1990	Sevier Marcelino	Pacific Bell
1981	Ramirez Carolyn	Pacific Telephone
1977	Ramirez Carolyn	Pacific Telephone
1961	J R URIBE	Luskey Brothers & Co.

### 231 BUENA VISTA AVE

<u>Year</u>	<u>Uses</u>	<u>Source</u>
1996	Potts Julie	Pacific Bell

### 234 BUENA VISTA AVE

<u>Year</u>	<u>Uses</u>	<u>Source</u>
1996	Sevier Marcelino	Pacific Bell

### 300 BUENA VISTA AVE

<u>Year</u>	<u>Uses</u>	<u>Source</u>
1977	Kimbell Senior High School	Pacific Telephone

### 307 BUENA VISTA AVE

<u>Year</u>	<u>Uses</u>	<u>Source</u>
2001	BRODERSEN Erneso	Haines & Company, Inc.
1981	Gardner Ellen	Pacific Telephone
1977	Ramirez Jesus	Pacific Telephone
	Ramirez Joe R 844 WHaclenda Dr @Corona@	Pacific Telephone
1961	L S RUIZ	Luskey Brothers & Co.
1956	Ruiz L S	Luskey Brothers & Co.

### 311 BUENA VISTA AVE

<u>Year</u>	<u>Uses</u>	<u>Source</u>
2001	9 ROOERSON Ernes I	Haines & Company, Inc.
1990	PRECISION MACHINE REBUILDING	Pacific Bell
1981	Broderson Ernest	Pacific Telephone

### 315 BUENA VISTA AVE

<u>Year</u>	<u>Uses</u>	<u>Source</u>
2001	CORONA CTY FNC	Haines & Company, Inc.

## FINDINGS

### 345 BUENA VISTA AVE

<u>Year</u>	<u>Uses</u>	<u>Source</u>
1924	Torres Paulo	Kaasen Directory Co.

### 103 1/2 BUENA VISTA AVE

<u>Year</u>	<u>Uses</u>	<u>Source</u>
1996	Romero F	Pacific Bell

### BUENA VISTA ST

#### 1 BUENA VISTA ST

<u>Year</u>	<u>Uses</u>	<u>Source</u>
2001	B HIND M	Haines & Company, Inc.

#### 8 BUENA VISTA ST

<u>Year</u>	<u>Uses</u>	<u>Source</u>
2001	YOHETHomas	Haines & Company, Inc.

#### 10 BUENA VISTA ST

<u>Year</u>	<u>Uses</u>	<u>Source</u>
2001	JOHNS BL	Haines & Company, Inc.
	MITCHELLAnn B	Haines & Company, Inc.
	SANCHEZ Robed	Haines & Company, Inc.

#### 28 BUENA VISTA ST

<u>Year</u>	<u>Uses</u>	<u>Source</u>
2001	XXXX	Haines & Company, Inc.

#### 102 BUENA VISTA ST

<u>Year</u>	<u>Uses</u>	<u>Source</u>
2001	PEREZGeorge M	Haines & Company, Inc.

#### 103 BUENA VISTA ST

<u>Year</u>	<u>Uses</u>	<u>Source</u>
2001	ONAVARRO Sarah	Haines & Company, Inc.

#### 104 BUENA VISTA ST

<u>Year</u>	<u>Uses</u>	<u>Source</u>
2001	GUILLENRrchar	Haines & Company, Inc.

## FINDINGS

### 109 BUENA VISTA ST

<u>Year</u>	<u>Uses</u>	<u>Source</u>
2001	PEREZPete	Haines & Company, Inc.

### 112 BUENA VISTA ST

<u>Year</u>	<u>Uses</u>	<u>Source</u>
2001	SERRATOLabo	Haines & Company, Inc.

### 118 BUENA VISTA ST

<u>Year</u>	<u>Uses</u>	<u>Source</u>
2001	ENRI OUE	Haines & Company, Inc.
	ENRIQOEZJohn	Haines & Company, Inc.

### 123 BUENA VISTA ST

<u>Year</u>	<u>Uses</u>	<u>Source</u>
2001	APARTMENTS K BOTTONIRa UIR	Haines & Company, Inc.
	GALINDROMiodl	Haines & Company, Inc.
	GUTIERREZCesano	Haines & Company, Inc.
	HENDRICKSON Connie A	Haines & Company, Inc.
	OSORIOA	Haines & Company, Inc.
	la MARTINEZJ	Haines & Company, Inc.
	AVENTINECOURT	Haines & Company, Inc.
	APARTMENT HOMES CHRISTENSONFlor A	Haines & Company, Inc.
	A OIAZRonald	Haines & Company, Inc.
	GOMEZ	Haines & Company, Inc.
	GONZALES Eva	Haines & Company, Inc.
	FII UEROA	Haines & Company, Inc.
	RICHARDSON Kelh E	Haines & Company, Inc.
	TORRESDenaro	Haines & Company, Inc.
	OYBARRAJoe 00 S	Haines & Company, Inc.
	FLORES Sebastlan	Haines & Company, Inc.
	MORENOSelenna B	Haines & Company, Inc.
	PALACIOSE	Haines & Company, Inc.
	RODi IGOEZJoandra	Haines & Company, Inc.
	GARCIAE	Haines & Company, Inc.



## FINDINGS

<u>Year</u>	<u>Uses</u>	<u>Source</u>
2001	RAMIREZAdan	Haines & Company, Inc.
	SIERRA Sabino N	Haines & Company, Inc.
	AYALALupe	Haines & Company, Inc.
	D 9 RONaiza Daniel	Haines & Company, Inc.
	RUIZNC	Haines & Company, Inc.
	SOTOPatncro	Haines & Company, Inc.
	ALMAZANSergro	Haines & Company, Inc.
	LIMUMila	Haines & Company, Inc.
	MIRANDA R	Haines & Company, Inc.
	REYES Ma Del Carmen	Haines & Company, Inc.
	0 H 0 RTADORicardo	Haines & Company, Inc.

### 153 BUENA VISTA ST

<u>Year</u>	<u>Uses</u>	<u>Source</u>
2001	MAOTINEZFred R	Haines & Company, Inc.
	CHAGOLLAAgenica	Haines & Company, Inc.
	RANGELManuel 00 C	Haines & Company, Inc.
	OTAYLORSun	Haines & Company, Inc.
	ORANGELManuel	Haines & Company, Inc.
	ARROYORodngo B	Haines & Company, Inc.
	DIAZ Lula Lucero	Haines & Company, Inc.
	FELIXDavid	Haines & Company, Inc.

### 200 BUENA VISTA ST

<u>Year</u>	<u>Uses</u>	<u>Source</u>
2001	XXXX	Haines & Company, Inc.

### 205 BUENA VISTA ST

<u>Year</u>	<u>Uses</u>	<u>Source</u>
2001	MIJANGOSMano 00 i	Haines & Company, Inc.

### 206 BUENA VISTA ST

<u>Year</u>	<u>Uses</u>	<u>Source</u>
2001	GONZALEZEIb	Haines & Company, Inc.

## FINDINGS

### 209 BUENA VISTA ST

<u>Year</u>	<u>Uses</u>	<u>Source</u>
2001	0 DIAZEdmundo	Haines & Company, Inc.
	PEREZJuvenal Ortiz	Haines & Company, Inc.
	SEUNG 9 En 0s 0 z	Haines & Company, Inc.

### 211 BUENA VISTA ST

<u>Year</u>	<u>Uses</u>	<u>Source</u>
2001	SERRATOYgnaco 00 i	Haines & Company, Inc.

### 216 BUENA VISTA ST

<u>Year</u>	<u>Uses</u>	<u>Source</u>
2001	RIOSCarolrna	Haines & Company, Inc.

### 217 BUENA VISTA ST

<u>Year</u>	<u>Uses</u>	<u>Source</u>
2001	ARROYO Rrchar d	Haines & Company, Inc.

### 221 BUENA VISTA ST

<u>Year</u>	<u>Uses</u>	<u>Source</u>
2001	MARTIN Donald 00 +l	Haines & Company, Inc.
	SANDOVAL Claude	Haines & Company, Inc.

### 222 BUENA VISTA ST

<u>Year</u>	<u>Uses</u>	<u>Source</u>
2001	CORONA Edw ard 00 OUESAOADoroleo	Haines & Company, Inc.

### 226 BUENA VISTA ST

<u>Year</u>	<u>Uses</u>	<u>Source</u>
2001	TORRESJohn M	Haines & Company, Inc.

### 227 BUENA VISTA ST

<u>Year</u>	<u>Uses</u>	<u>Source</u>
2001	LOPEZAlfonso	Haines & Company, Inc.

### 228 BUENA VISTA ST

<u>Year</u>	<u>Uses</u>	<u>Source</u>
2001	NAVARROSalvador	Haines & Company, Inc.

## FINDINGS

### **EMERG 400 VICENTIA AVE S**

#### **911 EMERG 400 VICENTIA AVE S**

<b><u>Year</u></b>	<b><u>Uses</u></b>	<b><u>Source</u></b>
2014	CORONA FIRE DEPARTMENT NON EMERGEN	Cole Information

### **LINCOLN AVE**

#### **91 LINCOLN AVE**

<b><u>Year</u></b>	<b><u>Uses</u></b>	<b><u>Source</u></b>
2001	EXPRESSLANES	Haines & Company, Inc.
	EXPRESSLANES	Haines & Company, Inc.
	EXPRESSLANES	Haines & Company, Inc.

#### **100 LINCOLN AVE**

<b><u>Year</u></b>	<b><u>Uses</u></b>	<b><u>Source</u></b>
2002	CASK N CLEAVER	SBC PACIFIC BELL
2001	NAREA UJean	Haines & Company, Inc.
	CASKN CLEAVER	Haines & Company, Inc.
1996	CASKN CLEAVER	Pacific Bell
1993	Cask n Cleaver	Pacific Bell
	Caskey Mike & Jodie	Pacific Bell
1990	CASK & CLEAVER	Pacific Bell

#### **101 LINCOLN AVE**

<b><u>Year</u></b>	<b><u>Uses</u></b>	<b><u>Source</u></b>
2001	ROCKWELL Geo CJr	Haines & Company, Inc.

#### **103 LINCOLN AVE**

<b><u>Year</u></b>	<b><u>Uses</u></b>	<b><u>Source</u></b>
2002	TB SCOTTS FOOD & DRINK	SBC PACIFIC BELL
2001	DELANEY BROS	Haines & Company, Inc.
	SEAFOOD STRNT	Haines & Company, Inc.
	SMAUDE Leslte	Haines & Company, Inc.
	TB SCOTTS SEAFOOD	Haines & Company, Inc.
	LANDING	Haines & Company, Inc.

## FINDINGS

<u>Year</u>	<u>Uses</u>	<u>Source</u>
1996	TOMS WHOLESALE PRODUCE & SEAFOOD	Pacific Bell
	T B SCOTTS SEAFOOD LANDING	Pacific Bell
1993	Reubens Restaurant Corona	Pacific Bell
1990	REUBENS RESTAURANT	Pacific Bell
1981	HUNGRY TIGER RESTAURANT	Pacific Telephone
	Hunnicut Mark & F	Pacific Telephone

### 106 LINCOLN AVE

<u>Year</u>	<u>Uses</u>	<u>Source</u>
2001	ROGERSHelen E	Haines & Company, Inc.
	SP 73 SCHAULISH 9rb	Haines & Company, Inc.

### 110 LINCOLN AVE

<u>Year</u>	<u>Uses</u>	<u>Source</u>
2002	ERA NEW STAR REALTY & INV	SBC PACIFIC BELL
	GRIFFIN COMMUNITIES	SBC PACIFIC BELL
	OFFICE	SBC PACIFIC BELL
	HACIENDA POOLS	SBC PACIFIC BELL
	GOLDEN PAC INS SERVICE	SBC PACIFIC BELL
	BENEFIT LAND TITLE	SBC PACIFIC BELL
2001	EMERGENCY CRIME	Haines & Company, Inc.
	ALERTING GOLDEN PAC INS	Haines & Company, Inc.
	SERVICE INC HACIENDA POOLS	Haines & Company, Inc.
	MORRISMARION	Haines & Company, Inc.
	ASSOCIATES OLSTEN STAFFING	Haines & Company, Inc.
	SERVICES	Haines & Company, Inc.
1996	T B SCOTTS SEAFOOD LANDING	Pacific Bell
	200	Pacific Bell
	200	Pacific Bell
	200	Pacific Bell
	200	Pacific Bell
	300	Pacific Bell
	301	Pacific Bell
	302	Pacific Bell
	303	Pacific Bell

## FINDINGS

<u>Year</u>	<u>Uses</u>	<u>Source</u>
1996	303	Pacific Bell
1993	Big West Insurance Services	Pacific Bell
	Big 5 Sporting Goods	Pacific Bell
	Carson & Associates	Pacific Bell
	Professional Marketing Insurance & Investments	Pacific Bell
	Raposa Agency The	Pacific Bell
	Raposa Ronald	Pacific Bell
	Rosenbaum Keith A Attorney At Law	Pacific Bell
	Transport Advertising	Pacific Bell
	Wallace James D Insurance Brokers	Pacific Bell
1990	NOVA FINANCIAL SERVICES	Pacific Bell
	BLAIR PAVING INC	Pacific Bell
	LANDMARK LAND CO INC	Pacific Bell
	EQUITABLE MOBILE HOMES	Pacific Bell
	CALVERT KEN REAL PROPERTIES INC	Pacific Bell
	CREDCO OF CALIFORNIA	Pacific Bell
	WALLACE JAMES D INSURANCE BROKERS	Pacific Bell
	PROFESSIONAL MARKETING INSURANCE &	Pacific Bell
	CARSON & ASSOCIATES	Pacific Bell
	ROSENBAUM KEITH A ATTORNEY AT LAW	Pacific Bell
	SAWYER COOK & CO INC	Pacific Bell

### 111 LINCOLN AVE

<u>Year</u>	<u>Uses</u>	<u>Source</u>
2002	LINCOLN SHELL	SBC PACIFIC BELL
2001	LINCOLN SHELLEFOOD	Haines & Company, Inc.
	SMAUDE Leslie	Haines & Company, Inc.
1996	LINCOLN SHELL & FOOD MART	Pacific Bell
1993	S Lincoln Shell & Food Mart	Pacific Bell
1990	LINCOLN SHELL & FOOD MART	Pacific Bell
1981	Lincoln Shell Self Serve & Mini Mart	Pacific Telephone
1970	LINCOLN AVE SHELL SERVICE	Pacific Telephone
1967	Lincoln Avenue Shell Serv	Luskey Brothers & Co.

## FINDINGS

### 117 LINCOLN AVE

<u>Year</u>	<u>Uses</u>	<u>Source</u>
2001	TEREAU Richard A	Haines & Company, Inc.
	THOMPSON Gene	Haines & Company, Inc.

### 143 LINCOLN AVE

<u>Year</u>	<u>Uses</u>	<u>Source</u>
1977	Gay John W	Pacific Telephone

### 200 LINCOLN AVE

<u>Year</u>	<u>Uses</u>	<u>Source</u>
2002	MOTEL 6 NO	SBC PACIFIC BELL
	MOTEL	SBC PACIFIC BELL
2001	MOTEL	Haines & Company, Inc.
	MOTEL 6 B	Haines & Company, Inc.
1996	MOTEL 6	Pacific Bell
1990	MOTEL B	Pacific Bell

### 210 LINCOLN AVE

<u>Year</u>	<u>Uses</u>	<u>Source</u>
2002	ARIZONA MOTEL	SBC PACIFIC BELL
2001	AZ MOTEL	Haines & Company, Inc.
	SCHANUSun	Haines & Company, Inc.
	LIN Freddy P	Haines & Company, Inc.
1996	ARIZONA MOTEL	Pacific Bell
1993	Lincoln Motel Travelodge Corona	Pacific Bell
	Travelodge Corona Lincoln Motel	Pacific Bell
	Travelstead Donald & Becky	Pacific Bell
	Travers C	Pacific Bell
	Travers F	Pacific Bell
1990	TRAVELODGE CORONA LINCOLN MOTEL	Pacific Bell
1977	Canneys	Pacific Telephone

### 215 LINCOLN AVE

<u>Year</u>	<u>Uses</u>	<u>Source</u>
1956	Tapia A L	Luskey Brothers & Co.

## FINDINGS

<u>Year</u>	<u>Uses</u>	<u>Source</u>
1956	Vacant	Luskey Brothers & Co.

### 223 LINCOLN AVE

<u>Year</u>	<u>Uses</u>	<u>Source</u>
2001	XXXX	Haines & Company, Inc.

### 226 LINCOLN AVE

<u>Year</u>	<u>Uses</u>	<u>Source</u>
1961	R CORRAL	Luskey Brothers & Co.
1956	Corral F C	Luskey Brothers & Co.

### 230 LINCOLN AVE

<u>Year</u>	<u>Uses</u>	<u>Source</u>
2002	EDDIE PEPPERS MEXICAN FOOD	SBC PACIFIC BELL
	HOT STUFF PIZZA	SBC PACIFIC BELL
	LINCOLN TEXACO FOOD MART	SBC PACIFIC BELL
2001	EDDIEPEPPERS	Haines & Company, Inc.
	MEXICAN FOOD HOTSTUFF PIZZA	Haines & Company, Inc.
	LINCOLNTEXACO	Haines & Company, Inc.
	FOOD MART TEXACO FOOD MART	Haines & Company, Inc.
1996	LINCOLN TEXACO FOOD MART	Pacific Bell
1993	i Lincoln Te Kaco Food Mart	Pacific Bell
	Texaco Food Mart	Pacific Bell
1990	PLAZA SERVICE CENTER	Pacific Bell
1981	Schmidts Service Center	Pacific Telephone
1977	LAMB BUD SERVICE	Pacific Telephone

### 231 LINCOLN AVE

<u>Year</u>	<u>Uses</u>	<u>Source</u>
2002	HONDA CARS OF CORONA	SBC PACIFIC BELL
2001	HONDACARSOF	Haines & Company, Inc.
	CORONA HONDACARSOF	Haines & Company, Inc.
	CORONA	Haines & Company, Inc.
1996	HONDA CARS OF CORONA	Pacific Bell
1993	From Arlington Telephones Call	Pacific Bell

## FINDINGS

<u>Year</u>	<u>Uses</u>	<u>Source</u>
1993	From @Orange@ Telephones Call	Pacific Bell
	Honda Mark & Marian	Pacific Bell
1990	HONDA CARS OF CORONA	Pacific Bell
1981	From @Orange@ Telephones Call	Pacific Telephone
	From Riverside Telephones Call	Pacific Telephone
	Circle City Auto Leasing	Pacific Telephone
	Honda Cars Of Corona	Pacific Telephone

### 235 LINCOLN AVE

<u>Year</u>	<u>Uses</u>	<u>Source</u>
2001	XXXX	Haines & Company, Inc.
1981	Asamblea De Dios Iglesia	Pacific Telephone
	Iglesia Asamblea De Dios	Pacific Telephone
	Ikon	Pacific Telephone
1977	Asamblea De Dios Iglesia	Pacific Telephone
	Iglesia Asamblea De Dios	Pacific Telephone
1961	LATIN AM ASSEMBLY OF GOD CH	Luskey Brothers & Co.

### 251 LINCOLN AVE

<u>Year</u>	<u>Uses</u>	<u>Source</u>
2002	HOLLYWOOD VIDEO	SBC PACIFIC BELL
2001	HOLLYWOOD VIDEO	Haines & Company, Inc.
1996	HONDA CARS OF CORONA	Pacific Bell
	A	Pacific Bell
	B	Pacific Bell
	C	Pacific Bell
1993	Canyon Travel Of Corona	Pacific Bell
	Cao Phung	Pacific Bell
	Wongs Chinese Fast Food	Pacific Bell
1990	CANYON TRAVEL OF CORONA	Pacific Bell
	ELECTRONICS MART	Pacific Bell
	WONGS CHINESE FAST FOOD	Pacific Bell



## FINDINGS

### 261 LINCOLN AVE

<u>Year</u>	<u>Uses</u>	<u>Source</u>
2002	POSTALANNEX NO	SBC PACIFIC BELL
	OFFICE	SBC PACIFIC BELL
	B CHINA FRESH	SBC PACIFIC BELL
	F VIOLATIONS	SBC PACIFIC BELL
	F 91 EXPRESS LANES	SBC PACIFIC BELL
	F 91 EXPRESS LANES	SBC PACIFIC BELL
	F 91 EXPRESS LANES	SBC PACIFIC BELL
	H QUIZNOS CLASSIC SUBS	SBC PACIFIC BELL
	L MISA TO JAPANESE RESTAURANT	SBC PACIFIC BELL
2001	CUSTOMER	Haines & Company, Inc.
	VIOLATIONS	Haines & Company, Inc.
	DESPERATELY 909 372 2 S	Haines & Company, Inc.
	SEEKING SUSHI MISA TO JAPANESE	Haines & Company, Inc.
	RESTAURANT POSTALANNEX	Haines & Company, Inc.
	QUIZNOS CLASSIC	Haines & Company, Inc.
1996	SUBS VIOLATIONS	Haines & Company, Inc.
	C	Pacific Bell
	A	Pacific Bell
	I	Pacific Bell
1993	L	Pacific Bell
	Lincoln Video	Pacific Bell
	Lind JR&DK	Pacific Bell
	Misato Japanese Restaurant	Pacific Bell
	Roses R Red	Pacific Bell
	Rosete Rudy	Pacific Bell
	Susies Deals	Pacific Bell
	Trak Auto	Pacific Bell
1990	TRAK AUTO	Pacific Bell
	LINCOLN VIDEO	Pacific Bell
	SUSIES DEALS	Pacific Bell
	BREAKFAST CLUB & DINER THE	Pacific Bell

## FINDINGS

<u>Year</u>	<u>Uses</u>	<u>Source</u>
1990	ROSES R RED	Pacific Bell
	MISATO JAPANESE RESTAURANT	Pacific Bell

### 281 LINCOLN AVE

<u>Year</u>	<u>Uses</u>	<u>Source</u>
2001	XXXX	Haines & Company, Inc.
1990	SPROUSE REITZ DISTRICT OFFICE	Pacific Bell

### 301 LINCOLN AVE

<u>Year</u>	<u>Uses</u>	<u>Source</u>
2001	ALBERTSONS	Haines & Company, Inc.
	FOOD&DRUGFOOD	Haines & Company, Inc.
1996	LUCKY FOOD CENTERS	Pacific Bell
1990	LUCKY FOOD CENTERS	Pacific Bell

### 304 LINCOLN AVE

<u>Year</u>	<u>Uses</u>	<u>Source</u>
1961	J F LOPEZ	Luskey Brothers & Co.
1956	Spiegel E L Mrs	Luskey Brothers & Co.

### 307 LINCOLN AVE

<u>Year</u>	<u>Uses</u>	<u>Source</u>
1961	J S SANCHEZ	Luskey Brothers & Co.
1956	Jepson E H	Luskey Brothers & Co.

### 310 LINCOLN AVE

<u>Year</u>	<u>Uses</u>	<u>Source</u>
2002	MCDONALDS RESTAURANTS	SBC PACIFIC BELL
2001	MCDONALDS RESTAURANTS	Haines & Company, Inc.
	RESTAURANTS	Haines & Company, Inc.
1996	MCDONALDS RESTAURANTS	Pacific Bell
1990	MCDONALDS RESTAURANTS	Pacific Bell
1981	MC DONALDS RESTAURANT	Pacific Telephone

## FINDINGS

### 312 LINCOLN AVE

<u>Year</u>	<u>Uses</u>	<u>Source</u>
1961	F L DVORAK	Luskey Brothers & Co.
1956	Vacant	Luskey Brothers & Co.

### 317 LINCOLN AVE

<u>Year</u>	<u>Uses</u>	<u>Source</u>
2001	XXXX	Haines & Company, Inc.
1981	Agins	Pacific Telephone
1977	Agins	Pacific Telephone
1961	D S REAGAN	Luskey Brothers & Co.
1956	Reagan Danl	Luskey Brothers & Co.

### 321 LINCOLN AVE

<u>Year</u>	<u>Uses</u>	<u>Source</u>
2002	OFFICE	SBC PACIFIC BELL
	B QUIKSILVER FACTORY STORES	SBC PACIFIC BELL
2001	BEACH STREET	Haines & Company, Inc.
	QUICKSILVER	Haines & Company, Inc.
	FACTORY STORES	Haines & Company, Inc.
1996	MCDONALDS RESTAURANTS	Pacific Bell
	B	Pacific Bell
1993	Beach Street	Pacific Bell
	Kiddie Town	Pacific Bell
1990	BEACH STREET OUTLET	Pacific Bell

### 327 LINCOLN AVE

<u>Year</u>	<u>Uses</u>	<u>Source</u>
2001	XXXX	Haines & Company, Inc.
1977	I Perez Jesus D	Pacific Telephone
1961	VERNS COMML REFRIG	Luskey Brothers & Co.
	5TH INTS	Luskey Brothers & Co.
1956	Kerruish V R	Luskey Brothers & Co.

## FINDINGS

### 341 LINCOLN AVE

<u>Year</u>	<u>Uses</u>	<u>Source</u>
2002	OFFICE	SBC PACIFIC BELL
	F FANCY STITCHING	SBC PACIFIC BELL
	G WATER 4 U	SBC PACIFIC BELL
	H DRY CLEAN EXPRESS	SBC PACIFIC BELL
	H RENT A CENTER	SBC PACIFIC BELL
	L WOWFASHION	SBC PACIFIC BELL
	2001	BESTPRICETOYS
DRY CLEAN EXPRESS		Haines & Company, Inc.
FANCY STITCHING		Haines & Company, Inc.
HI FASHIONS		Haines & Company, Inc.
MASTER CHOSTAE		Haines & Company, Inc.
KWONDO WATER 4 U		Haines & Company, Inc.
1996	B	Pacific Bell
	A	Pacific Bell
	F	Pacific Bell
	G	Pacific Bell
	H	Pacific Bell
	I	Pacific Bell
	K	Pacific Bell
	L	Pacific Bell
1993	BEAUTY BOUTIQUE THE HAIR DESIGN STUDIO & BEAUTY SUPPLY	Pacific Bell
	Beaver Canvas Works @Corona@	Pacific Bell
	Bebereia Dan I	Pacific Bell
	Christian Corner	Pacific Bell
	Christian E	Pacific Bell
	Dry Clean Express	Pacific Bell
	Fax Plus	Pacific Bell
	Hi Fashions	Pacific Bell
	Paw s And Claw s	Pacific Bell
	Paxman Darrell & Vicki	Pacific Bell

## FINDINGS

<u>Year</u>	<u>Uses</u>	<u>Source</u>
1993	Paxson William & Joyce	Pacific Bell
	Paxson William T	Pacific Bell
	Catalog Sales Center	Pacific Bell
	Toy Town	Pacific Bell
1990	PENNEY J C CO INC	Pacific Bell
	CORONA CHRISTIAN CORNER	Pacific Bell
	NOTHIN BUT TANS	Pacific Bell
	B & M CYCLE	Pacific Bell
	PAWS AND CLAWS	Pacific Bell
	BEAUTY BOUTIQUE THE HAIR DESIGN STUDIO &	Pacific Bell
	BARBARAS CHILDREN	Pacific Bell
	DRY CLEAN EXPRESS	Pacific Bell
	NOTHIN BUT NAILS	Pacific Bell
	HI FASHIONS	Pacific Bell

### 345 LINCOLN AVE

<u>Year</u>	<u>Uses</u>	<u>Source</u>
1996	DUCT O WIRE CO	Pacific Bell

### 371 LINCOLN AVE

<u>Year</u>	<u>Uses</u>	<u>Source</u>
2002	OFFICE DEPOT INC	SBC PACIFIC BELL
2001	OFFICE DEPOT INC	Haines & Company, Inc.
1993	Information	Pacific Bell
	Auto Paint Hfardw are	Pacific Bell
	Camera&Sports	Pacific Bell
	Prescriptions &Drugs	Pacific Bell

### 406 LINCOLN AVE

<u>Year</u>	<u>Uses</u>	<u>Source</u>
2002	MIDAS AUTO SYSTEMS	SBC PACIFIC BELL
	EXPERTS	SBC PACIFIC BELL
2001	MIDAS	Haines & Company, Inc.

## FINDINGS

### 410 LINCOLN AVE

<u>Year</u>	<u>Uses</u>	<u>Source</u>
1961	G E TALIAFERRO	Luskey Brothers & Co.
1956	Page H L	Luskey Brothers & Co.

### 420 LINCOLN AVE

<u>Year</u>	<u>Uses</u>	<u>Source</u>
2002	NATIONAL INN CORONA	SBC PACIFIC BELL
2001	SBERA Babulal	Haines & Company, Inc.
	NATL INN CORON	Haines & Company, Inc.
1996	NATIONAL INN CORONA	Pacific Bell
1993	National Inn	Pacific Bell
	National Inn Corona	Pacific Bell

### 428 LINCOLN AVE

<u>Year</u>	<u>Uses</u>	<u>Source</u>
1961	R PROFFITT	Luskey Brothers & Co.
1956	Breece J M Mrs	Luskey Brothers & Co.

### LINCOLN ST

#### 111 LINCOLN ST

<u>Year</u>	<u>Uses</u>	<u>Source</u>
1970	Borts D M Lincoln Ave Shell Service	Pacific Telephone

#### 210 LINCOLN ST

<u>Year</u>	<u>Uses</u>	<u>Source</u>
1970	Del Panther	Pacific Telephone

#### 230 LINCOLN ST

<u>Year</u>	<u>Uses</u>	<u>Source</u>
1970	Jays Texaco Service	Pacific Telephone

#### 252 LINCOLN ST

<u>Year</u>	<u>Uses</u>	<u>Source</u>
1977	Goedhart Hill	Pacific Telephone

## FINDINGS

### 327 LINCOLN ST

<u>Year</u>	<u>Uses</u>	<u>Source</u>
1970	Peres Nellie	Pacific Telephone
	Peres Raymond	Pacific Telephone

### 407 LINCOLN ST

<u>Year</u>	<u>Uses</u>	<u>Source</u>
1970	Carroll Janet	Pacific Telephone
	Carroll Mike	Pacific Telephone

### 411 LINCOLN ST

<u>Year</u>	<u>Uses</u>	<u>Source</u>
1970	Goodman Warren M	Pacific Telephone

### N BUENA VISTA AVE

#### 102 N BUENA VISTA AVE

<u>Year</u>	<u>Uses</u>	<u>Source</u>
2020	GEORGE PEREZ	EDR Digital Archive
	SENAIDA PEREZ	EDR Digital Archive
2017	GEORGE PEREZ	Cole Information
2014	GEORGE PEREZ	Cole Information
2010	GEORGE PEREZ	Cole Information
2005	GEORGE PEREZ	Cole Information
2000	GEORGE PEREZ	Cole Information
1995	PEREZ, GEORGE M	Cole Information
1992	PEREZ, GEORGE M	Cole Information

#### 103 N BUENA VISTA AVE

<u>Year</u>	<u>Uses</u>	<u>Source</u>
2020	NORMA LOPEZ	EDR Digital Archive
2014	LOLA SMITH	Cole Information
2010	TRINO LOPEZ	Cole Information
2005	SARA NAVARRO	Cole Information
2000	FRANK ROMERO	Cole Information
1995	OCCUPANT UNKNOWNN	Cole Information

## FINDINGS

<u>Year</u>	<u>Uses</u>	<u>Source</u>
1992	NAVARRO, SARA	Cole Information

### 104 N BUENA VISTA AVE

<u>Year</u>	<u>Uses</u>	<u>Source</u>
2014	OCCUPANT UNKNOWN	Cole Information
2010	RICHARD GUILLEN	Cole Information
2005	RICHARD GUILLEN	Cole Information
2000	RICHARD GUILLEN	Cole Information
1995	GUILLEN, RICHARD A	Cole Information

### 109 N BUENA VISTA AVE

<u>Year</u>	<u>Uses</u>	<u>Source</u>
2020	ROSE PEREZ	EDR Digital Archive
	OLGA PEREZ	EDR Digital Archive
2017	OLGA PEREZ	Cole Information
2014	OLGA PEREZ	Cole Information
2000	PETE PEREZ	Cole Information
1995	OCCUPANT UNKNOWNN	Cole Information
1992	PEREZ, PETE	Cole Information

### 112 N BUENA VISTA AVE

<u>Year</u>	<u>Uses</u>	<u>Source</u>
2020	ANTONIO BAHENA	EDR Digital Archive
	FAUSTINO BAHENA	EDR Digital Archive
	FAUSTINO MENDOZA	EDR Digital Archive
2017	FAUSTINO BAHENA	Cole Information
2010	OCCUPANT UNKNOWN	Cole Information
2005	OCCUPANT UNKNOWN	Cole Information
2000	LALO SERRATO	Cole Information
1995	SERRATO, LALO	Cole Information
1992	SERRATO, STEVE J	Cole Information

### 118 N BUENA VISTA AVE

<u>Year</u>	<u>Uses</u>	<u>Source</u>
2020	IAN ENRIQUEZ	EDR Digital Archive



## FINDINGS

<u>Year</u>	<u>Uses</u>	<u>Source</u>
2020	KRISTEN ENRIQUEZ	EDR Digital Archive
2014	JOHN ENRIQUEZ	Cole Information
2010	OCCUPANT UNKNOWN	Cole Information
2005	IAN ENRIQUEZ	Cole Information
2000	IAN ENRIQUEZ	Cole Information

### 123 N BUENA VISTA AVE

<u>Year</u>	<u>Uses</u>	<u>Source</u>
2020	KRISTIN CHILDERS	EDR Digital Archive
	CLAUDIA PORTILLO	EDR Digital Archive
	MEGAN CHILDERS	EDR Digital Archive
	ARCHIE CHILDERS	EDR Digital Archive
	JOSEPH HARTSCH	EDR Digital Archive
2017	ANA LARA	Cole Information
	BRANDON RICHARD	Cole Information
	DIANE BEREAL	Cole Information
	JOSE AQUINO	Cole Information
	JESSENIA DIAZ	Cole Information
	MANUEL VERGEL	Cole Information
	ORLANDO FONSECA	Cole Information
	DADISHA SMITH	Cole Information
	JEANNETTE ANGUIANO	Cole Information
2014	ANA LARA	Cole Information
	MICHAEL REED	Cole Information
	JOSE AQUINO	Cole Information
	ANDREW CAMERENA	Cole Information
	MANUEL VERGEL	Cole Information
	PANKAJ VERMA	Cole Information
	JORGE LORETO	Cole Information
	RIKISHA MITCHELL	Cole Information
	CYNTHIA OROZCO	Cole Information
	JEANNETTE ANGUIANO	Cole Information
2010	CARMEN SOMERA	Cole Information

## FINDINGS

<u>Year</u>	<u>Uses</u>	<u>Source</u>
2010	MARISOL GAONA	Cole Information
	ANA LARA	Cole Information
	LORENA REYES	Cole Information
	JOSE AQUINO	Cole Information
	MANUEL VERGEL	Cole Information
	SAMUEL PALACIO	Cole Information
	CESAR LOPEZ	Cole Information
	JORGE FLORES	Cole Information
	JEANNETTE ANGUIANO	Cole Information
2005	ROBERTO CASTRO	Cole Information
	JUAN BARBOSA	Cole Information
	JOSE AQUINO	Cole Information
	JOSE IBARRIA	Cole Information
	AQUINO VASQUEZ	Cole Information
	MANUEL VERGEL	Cole Information
	CESARIO GUTIERREZ	Cole Information
	ESTEBAN NAVARRETE	Cole Information
	VICTOR VERGEL	Cole Information
	CONRAD RODRIGUEZ	Cole Information
	PEDRO ROSENDO	Cole Information
	RAUL BOTTONI	Cole Information
	ALVARO OSORIO	Cole Information
2000	JOSE RODRIGUEZ	Cole Information
1995	MILLANANTONIO, RUBEN	Cole Information
	AGUILAR, RICARDO	Cole Information
	SALCIDO, MARTHA	Cole Information
	REQUENA, E	Cole Information
1992	ROMANO, RAMANO J	Cole Information
	RODRIGUEZ, A	Cole Information
	PINEDA, EULALIA	Cole Information
	GARCIA, GABRIEL O	Cole Information

## FINDINGS

### 124 N BUENA VISTA AVE

<u>Year</u>	<u>Uses</u>	<u>Source</u>
2020	LYDIA MARTINEZ	EDR Digital Archive
	JOE MARTINEZ	EDR Digital Archive
2017	GIL NAVARRETE	Cole Information
	JOE MARTINEZ	Cole Information
2014	BENJAMIN MARTINEZ	Cole Information
	GUADALUPE ZUNIGA	Cole Information
	OCCUPANT UNKNOWN	Cole Information
2010	JOE MARTINEZ	Cole Information
	OCCUPANT UNKNOWN	Cole Information
2005	JOE MARTINEZ	Cole Information
2000	J MARTINEZ	Cole Information
1995	OCCUPANT UNKNOWNN	Cole Information

### 125 N BUENA VISTA AVE

<u>Year</u>	<u>Uses</u>	<u>Source</u>
2020	LESLIE GAMEZ	EDR Digital Archive
	ALLEN DEMELO	EDR Digital Archive
	ASUNCION VALENTINE	EDR Digital Archive
	ANTONIO MORENO	EDR Digital Archive
	DAVID GAMEZ	EDR Digital Archive
	DANIEL SALAZAR	EDR Digital Archive
2017	AVENTINE COURT APT HOMES	Cole Information
	JAVIER PINEDA	Cole Information
	ROLANDO ESCALANTE	Cole Information
	RICKY BARAJAS	Cole Information
	ANTONIO MORENO	Cole Information
2014	AVENTINE COURT APT HOMES	Cole Information
	ANTONIO MORENO	Cole Information
2010	AVENTINE COURT APARTMENT HOMES	Cole Information
	JOSE FELIX	Cole Information
	CHRISTY FUHR	Cole Information
	ALBERTO ALCARAZ	Cole Information

## FINDINGS

<u>Year</u>	<u>Uses</u>	<u>Source</u>
2010	FRANCISCO ROJAS	Cole Information
	JORGE MACIAS	Cole Information
	MOUHAMED GILES	Cole Information
	MARIA HORTA	Cole Information
	ANTONIO MORENO	Cole Information
	L ELKURD	Cole Information
	ESTELLA AVALOS	Cole Information
	JUAN BELLO	Cole Information
2005	JUAN SOTO	Cole Information
	EVA GONZALES	Cole Information
	LORENZO MENDOZA	Cole Information
	PEDRO SANCHEZ	Cole Information
	LUIS TORRES	Cole Information
	JORGE MACIAS	Cole Information
	MARGARITA MARTINEZ	Cole Information
	ELIZABETH PALOMERA	Cole Information
	CLAUDIA BAHENA	Cole Information
	SYLVIA BRAVO	Cole Information
	PATRICA GONZALEZ	Cole Information
	MARGARITA CASTANEDA	Cole Information
	ANTONIO MORENO	Cole Information
	JUAN ORTIZ	Cole Information
	ZOILA HERNANDEZ	Cole Information
	CARLOS GOMEZ	Cole Information
MARINA BURGOS	Cole Information	
2000	AVENTINE COURT APARTMENT HOMES	Cole Information
	JOANNE MANRIQUE	Cole Information
	FLOR CHRISTENSON	Cole Information
	VICENTE VITAL	Cole Information
	CARLOS GOMEZ	Cole Information
1995	CASA ROYALE APARTMENTS	Cole Information
	ADAME, OVIEL	Cole Information

## FINDINGS

<u>Year</u>	<u>Uses</u>	<u>Source</u>
1995	FLORES, MARTHA	Cole Information
	CASTRO, SAMUEL	Cole Information
	GUERREROTORRES, JOSE L	Cole Information
1992	CASA ROYALE APTS	Cole Information
	NIETO, ENRIQUE	Cole Information
	CASTRO, SAMUEL	Cole Information
	LOPEZ, AARON	Cole Information

### 127 N BUENA VISTA AVE

<u>Year</u>	<u>Uses</u>	<u>Source</u>
2020	ANA MEZA	EDR Digital Archive
	HECTOR MONTES	EDR Digital Archive
	JOSE TELLEZ	EDR Digital Archive
2017	ANA MEZA	Cole Information
	GUOYI LI	Cole Information
	HECTOR MONTES	Cole Information
	BEN VALVERDE	Cole Information
	CELESTINE MCGENSY	Cole Information
	YURI DURAN	Cole Information
	JUAN FIGUEROA	Cole Information
	MELISSA DURAN	Cole Information
	ROBERT BOYD	Cole Information
	GUADALUPE CORTEZ	Cole Information
	ARTURO OCAMPO	Cole Information
	ARMANDO GONZALEZ	Cole Information
	CARMELO MELCHOR	Cole Information
2014	ANA MEZA	Cole Information
	HECTOR MONTES	Cole Information
	RAYMOND MCBRIDE	Cole Information
	SALVADOR CHAVARRIA	Cole Information
	ROBERT BOYD	Cole Information
	RAMON ELIZONDO	Cole Information
	ITZEL GOMEZ	Cole Information

## FINDINGS

<u>Year</u>	<u>Uses</u>	<u>Source</u>
2014	ARTURO OCAMPO	Cole Information
	IGNACIO RAMIREZ	Cole Information
	ALICIA DUNN	Cole Information
	CARMELO MELCHOR	Cole Information
2010	LUZ ZAMUDIO	Cole Information
	GRICELDA VIDAL	Cole Information
	BEN VALVERDE	Cole Information
	RAMON ELIZONDO	Cole Information
	GUADALUPE CORTEZ	Cole Information
	ROBERT BOYD	Cole Information
	ARTURO OCAMPO	Cole Information
	IGNACIO RAMIREZ	Cole Information
	CARMELO MELCHOR	Cole Information
	2005	NELSON HERRERA
JANET WILLIAMS		Cole Information
CORINA OLSON		Cole Information
KEITH RICHARDSON		Cole Information
BERTHA MONTES		Cole Information
TERESA MORALES		Cole Information
BASILIO VASCQUEZ		Cole Information
ROLANDO RIVERA		Cole Information
MARIA MELENDEZ		Cole Information
MARIBEL REBOLLAR		Cole Information
EDUARDO CARRASCO		Cole Information
HILDA SALAZAR		Cole Information
J CARDENAS		Cole Information
JUAN CORONA		Cole Information
SANTOS REYNA		Cole Information
ALEX ESQUIVEL		Cole Information
CARMELO MELCHOR		Cole Information
S ESPINOSA	Cole Information	
2000	CLAUDIA SOLIS	Cole Information

## FINDINGS

<u>Year</u>	<u>Uses</u>	<u>Source</u>
2000	DIONNE ALEXANDER	Cole Information
1995	ESTRADA, BERTHA	Cole Information
	FISHER, DEBORAH	Cole Information
	HUTTON, GEORGE	Cole Information
	JUAREZ, MIRA	Cole Information
	RAMIREZ, AMELIA	Cole Information
1992	GONZALEZ, TERESO	Cole Information
	GUTIERREZ, RAMIRO	Cole Information
	RAMIREZ, AMELIA	Cole Information

### 128 N BUENA VISTA AVE

<u>Year</u>	<u>Uses</u>	<u>Source</u>
2020	JOE YBARRA	EDR Digital Archive
	IGNACIA YBARRA	EDR Digital Archive
2017	JOE YBARRA	Cole Information
2014	JOE YBARRA	Cole Information
2010	JOE YBARRA	Cole Information
2005	JOE YBARRA	Cole Information
2000	JOE YBARRA	Cole Information
1995	YBARRA, JOE S	Cole Information

### 131 N BUENA VISTA AVE

<u>Year</u>	<u>Uses</u>	<u>Source</u>
2020	YADIRA JIMENEZ	EDR Digital Archive
	JANE VILLANUEVA	EDR Digital Archive
2017	GUILLERMO RAMIREZ	Cole Information
	DELIA DEMARCO	Cole Information
	ISAAC ESTRADA	Cole Information
	D CALDERON	Cole Information
	DOLORES GIL	Cole Information
	ZOILA GUERRERO	Cole Information
	RUDY CALDERON	Cole Information
2014	JORGE CALDERON	Cole Information
	DELIA DEMARCO	Cole Information

## FINDINGS

<u>Year</u>	<u>Uses</u>	<u>Source</u>
2014	ROBERTO MARTINEZ	Cole Information
	RODRIGUEZ VERONICA	Cole Information
	ELIZABETH ROGERS	Cole Information
	ARTURO MENDOZA	Cole Information
2010	GUILLERMO RAMIREZ	Cole Information
	ISABEL GONZALEZ	Cole Information
	ANISSA LINDLEY	Cole Information
	ADRIAN WHITE	Cole Information
	ARTURO MENDOZA	Cole Information
	DELIA DEMACIO	Cole Information
	MICALEA PANTALEON	Cole Information
	JUAN RUBIO	Cole Information
	MARTINEZ GIRGINIA	Cole Information
	2005	JOSE MEDINA
SEFERINA MORENO		Cole Information
DAVID DAUTO		Cole Information
FAUSTO CASTRO		Cole Information
DAVID CORTEZ		Cole Information
JUDITH MUNAKATA		Cole Information
CARMEN GUARDADO		Cole Information
KARI PICO		Cole Information
ALFREDO JIMENEZ		Cole Information
RAUL GARDEA		Cole Information
SEBASTIAN FLORES		Cole Information
ERIC GARMAN		Cole Information
MICALEA PANTALEON		Cole Information
SAMANTHA CANO		Cole Information
ELISE PELLICER		Cole Information
1995	GARCIA, G	Cole Information
	ORTIZ, BENITA	Cole Information
	FRUTIS, DELIA	Cole Information
1992	MARTINEZ, CORTEZ G	Cole Information



## FINDINGS

<u>Year</u>	<u>Uses</u>	<u>Source</u>
1992	MONTES, MARIA	Cole Information
	GODINEZ, C	Cole Information

### 133 N BUENA VISTA AVE

<u>Year</u>	<u>Uses</u>	<u>Source</u>
2020	JUSTINA MARTINEZ	EDR Digital Archive
2017	KRISTA ACOSTA	Cole Information
	PAULA DANIELS	Cole Information
	ROSA GONZALES	Cole Information
	ROMANO MARIA	Cole Information
	MARLEN RODRIGUEZ	Cole Information
	MARVIN FEWELL	Cole Information
	SIAOSI TONGOTEA	Cole Information
	SAMANTHA MEDEL	Cole Information
	DANIELLE RAMIREZ	Cole Information
2014	PAULA DANIELS	Cole Information
	ROMANO MARIA	Cole Information
	MARVIN FEWELL	Cole Information
	VELIA SALAS	Cole Information
	RAFAEL MARTINEZ	Cole Information
	FRANK RAMIREZ	Cole Information
	NOEL ALVARADO	Cole Information
	DANIELLE WATTS	Cole Information
2010	JUAN RENDON	Cole Information
	VICTORIA JOHNSON	Cole Information
	AMILCAR VAZQUEZ	Cole Information
	SAM VO	Cole Information
	IGNACIA RUIZ	Cole Information
	NICOLAS PALMA	Cole Information
	ROMANO MARIA	Cole Information
	JEANETTE SANKO	Cole Information
	FRANCISCO VEGA	Cole Information
	SUSANA MONDRAGON	Cole Information

## FINDINGS

<u>Year</u>	<u>Uses</u>	<u>Source</u>
2010	VELIA ANRUBIO	Cole Information
2005	LETICIA MONTERROSO	Cole Information
	MAIRA TEPEQUE	Cole Information
	S GARCIA	Cole Information
	MARIA CORDOBA	Cole Information
	LORRAINE FIGUEROA	Cole Information
	ELIZABETH MENDEZ	Cole Information
	GABRIEL CEVADA	Cole Information
	P ANGELICA	Cole Information
	ROBERTO ALCANTAR	Cole Information
	GABRIEL DIAZ	Cole Information
	LYDIA FESSENDEN	Cole Information
	OLGA DERRIOS	Cole Information
	JUAN MUNOZ	Cole Information
	MARIA CANO	Cole Information
	SHERI PARK	Cole Information
	DANIEL MANSION	Cole Information
	JOSEFINA VALENCIA	Cole Information
	KIM LE	Cole Information
	SANTIAGO DE	Cole Information
	MARIA ZARATE	Cole Information
	SABINO SIERRA	Cole Information
2000	ADAN RAMIREZ	Cole Information
	LINA ROHRBACK	Cole Information
	RICHARD VELA	Cole Information
	ALDO LEPE	Cole Information
	SABINO SIERRA	Cole Information
	ELVIRA ROMERO	Cole Information
	ISIDRO DELA	Cole Information
1995	LOPEZ, F J	Cole Information
	GONZALEZ, TERESO	Cole Information
	CAMARGO, MARIANO J	Cole Information

## FINDINGS

<u>Year</u>	<u>Uses</u>	<u>Source</u>
1995	RIOS, JESUS	Cole Information
1992	CORONA, ANTONIO	Cole Information
	PEREZ, JOSE L	Cole Information
	HERRERA, RAMIRO	Cole Information
	LOPEZ, F J	Cole Information
	ZUNIGA, EDUARDO	Cole Information
	SOBERANIS, D B	Cole Information

### 135 N BUENA VISTA AVE

<u>Year</u>	<u>Uses</u>	<u>Source</u>
2020	DANIEL MAGALLANES	EDR Digital Archive
	DEIDRE MENDOZA	EDR Digital Archive
	YULIANA DIAZ	EDR Digital Archive
	JUANITA ROSENDO	EDR Digital Archive
	RAUL GARCIA	EDR Digital Archive
2017	ALBERTO OLIVARES	Cole Information
	REBECCA SPIEGEL	Cole Information
	ROCIO BARELAS	Cole Information
	ALMA ORTIZ	Cole Information
	JUAN ARELLANO	Cole Information
	MARIA ORTIZ	Cole Information
	WILLIAM CRUZ	Cole Information
	GEORGE GARCIA	Cole Information
	DEZIRRAE LICEA	Cole Information
2014	ALBERTO OLIVARES	Cole Information
	CASSANDRA BOSWELL	Cole Information
	ARMANDO RAZO	Cole Information
	RAUL GARCIA	Cole Information
	JOSE HERNANDEZ	Cole Information
	EUSEBIO MENDOZA	Cole Information
2010	ALBERTO OLIVARES	Cole Information
	G TARASCO	Cole Information
	YULIANA DIAZ	Cole Information

## FINDINGS

<u>Year</u>	<u>Uses</u>	<u>Source</u>
2010	CASSANDRA BOSWELL	Cole Information
	CHRISTIAN CABRERA	Cole Information
	HECTOR RAMIREZ	Cole Information
	RAUL GARCIA	Cole Information
	MELISSA ROMO	Cole Information
	NACKO DUARTE	Cole Information
2005	G TARASCO	Cole Information
	ARMANDO LOPEZ	Cole Information
	CAMPOS GARCIA	Cole Information
	ALFREDO GONZALES	Cole Information
	CARMEN JIMENEZ	Cole Information
	FLAVIO REYES	Cole Information
	JOSE TULA	Cole Information
	ROBERT RENEY	Cole Information
	JUAN HERNANDEZ	Cole Information
	EDUARDO GUTIERREZ	Cole Information
	ADRIAN FUENTES	Cole Information
	JUAN AYALA	Cole Information
2000	NIDIA RUIZ	Cole Information
1995	GOMEZMACIAS, DAVID	Cole Information
	GONZALEZ, EUGENIA	Cole Information
	MACIASDIAZ, TOMAS	Cole Information
1992	GAYTAN, F C	Cole Information
	LEZARDE, M	Cole Information
	MACIAS, DAVID G	Cole Information
	HERNANDEZ, GERARDO	Cole Information
	CARMEN, V M	Cole Information

### 137 N BUENA VISTA AVE

<u>Year</u>	<u>Uses</u>	<u>Source</u>
2020	DANIELLE CASTRO	EDR Digital Archive
	GEORGINA HERNANDEZ	EDR Digital Archive

## FINDINGS

<u>Year</u>	<u>Uses</u>	<u>Source</u>	
2020	KENIA FIGUEROA	EDR Digital Archive	
	MYRA BORAQ	EDR Digital Archive	
2017	CATALINA AVALOS	Cole Information	
	STEVE ORTEGA	Cole Information	
	DANIELLE CASTRO	Cole Information	
	MARIO MONROY	Cole Information	
	GEORGINA HERNANDEZ	Cole Information	
	FRANCISCO VEGA	Cole Information	
	TAMARA BERRIOS	Cole Information	
	KENIA FIGUEROA	Cole Information	
	GIANINA MEDINA	Cole Information	
	2014	DANIEL TRUJILLO	Cole Information
SEAN OGRADY		Cole Information	
IRMA LUNA		Cole Information	
DENISE BAILEY		Cole Information	
GEORGINA HERNANDEZ		Cole Information	
FRANCISCO VEGA		Cole Information	
KENIA FIGUEROA		Cole Information	
JULIO SALMERON		Cole Information	
2010		AURELIO CHUC	Cole Information
		SEAN OGRADY	Cole Information
	STEVE ORTEGA	Cole Information	
	BERTHA AGUILAR	Cole Information	
	IRMA LUNA	Cole Information	
	FELIPE VELASQUEZ	Cole Information	
	GEORGINA HERNANDEZ	Cole Information	
	DENISE BAILEY	Cole Information	
	KENIA FIGUEROA	Cole Information	
	GUADALUPE VAAL	Cole Information	
2005	RICARDO BELLO	Cole Information	
	ADRIAN FUENTES	Cole Information	
	MIGUEL REYES	Cole Information	

## FINDINGS

<u>Year</u>	<u>Uses</u>	<u>Source</u>
2005	JOSE RODRIGUEZ	Cole Information
	MARK CRANER	Cole Information
	IVAN VAZQUEZ	Cole Information
	BERTHA AGUILAR	Cole Information
	MIGUEL APARICIO	Cole Information
	MELCHOR VASQUEZ	Cole Information
	MARTIN LOPEZ	Cole Information
	ROGELIO MENDOZA	Cole Information
	ANDRES SANCHEZ	Cole Information
	JESUS ORTEGA	Cole Information
	DAVID TAFOYA	Cole Information
	FRANCISCA ILARIO	Cole Information
	R MIRANDA	Cole Information
	MARIA RODRIGUEZ	Cole Information
MILA LIMU	Cole Information	
2000	DELORES VARGAS	Cole Information
	J BERNAL	Cole Information
1995	COVARRUBIAS, J A	Cole Information
	ALVARADO, W G	Cole Information
	BARQUERO, JENNY	Cole Information
	MANCIO, LUISA	Cole Information
1992	VILLADA, FLORES M	Cole Information
	COVARRUBIAS, J A	Cole Information
	IBANEZ, JESUS	Cole Information
	BUENO, JUDITH E	Cole Information

### 150 N BUENA VISTA AVE

<u>Year</u>	<u>Uses</u>	<u>Source</u>
2020	CHANTAL HURTADO	EDR Digital Archive
	JAIME LOPEZ	EDR Digital Archive
2017	RICHARD HURTADO	Cole Information
2014	RICHARD HURTADO	Cole Information
2010	RICHARD HURTADO	Cole Information

## FINDINGS

<u>Year</u>	<u>Uses</u>	<u>Source</u>
2005	ANITA LOPEZ	Cole Information
2000	RICARDO HURTADO	Cole Information
1995	HURTADO, OLGA G	Cole Information
1992	HURTADO, OLGA G	Cole Information

### 153 N BUENA VISTA AVE

<u>Year</u>	<u>Uses</u>	<u>Source</u>
2020	FLOR FRANCO	EDR Digital Archive
	PEDRO FRANCO	EDR Digital Archive
	STEPHANIE FRANCO	EDR Digital Archive
2017	PEDRO FRANCO	Cole Information
2014	PEDRO FRANCO	Cole Information
2010	MIGUEL VILCHIS	Cole Information
2000	E MUNOZ	Cole Information
1995	MUNOZ, E G	Cole Information
1992	MUNOZ, E G	Cole Information

### 154 N BUENA VISTA AVE

<u>Year</u>	<u>Uses</u>	<u>Source</u>
2020	RAWSIENNA MARTINEZ	EDR Digital Archive
2017	LINO MARTINEZ	Cole Information
2014	MARTINEZ RAWSIENNA	Cole Information
2010	OFELIA MARTINEZ	Cole Information
2000	FRED MARTINEZ	Cole Information
1995	MARTINEZ, FRED R	Cole Information
1992	MARTINEZ, FRED R	Cole Information

### 155 N BUENA VISTA AVE

<u>Year</u>	<u>Uses</u>	<u>Source</u>
2020	EDUARDO JAVIER BANUELOS	EDR Digital Archive
	EVELYN ULLOA	EDR Digital Archive
2017	MARIO FLORES	Cole Information
2014	MARIO FLORES	Cole Information
2010	LEANDRO AMEZCUA	Cole Information

## FINDINGS

<u>Year</u>	<u>Uses</u>	<u>Source</u>
2010	MARIO FLORES	Cole Information
	JOSE YEPES	Cole Information
2005	LUIS AMEZCUA	Cole Information

### 159 N BUENA VISTA AVE

<u>Year</u>	<u>Uses</u>	<u>Source</u>
2017	PETER NYIRI	Cole Information
2014	PETER NYIRI	Cole Information
2010	CHARLA ZEIGLER	Cole Information
2005	ADRIANA PACHECO	Cole Information
2000	C ARANDA	Cole Information
1995	OCCUPANT UNKNOWNN	Cole Information

### 162 N BUENA VISTA AVE

<u>Year</u>	<u>Uses</u>	<u>Source</u>
2020	BEHROUZ RAJAEI	EDR Digital Archive
	STEPHANY VARGAS	EDR Digital Archive
2017	BEHROUZ RAJAEI	Cole Information
2014	BEHROUZ RAJAEI	Cole Information
2010	CRYSTAL ESCOBAR	Cole Information
2005	AIDEE REYES	Cole Information
1995	OCCUPANT UNKNOWNN	Cole Information

### 163 N BUENA VISTA AVE

<u>Year</u>	<u>Uses</u>	<u>Source</u>
2020	RUTH RANGEL	EDR Digital Archive
2010	RUTH RANGEL	Cole Information
2005	MANUEL RENGEL	Cole Information
2000	MANUEL RANGEL	Cole Information
1995	RANGEL, MANUEL M	Cole Information

### 168 N BUENA VISTA AVE

<u>Year</u>	<u>Uses</u>	<u>Source</u>
2020	JOSE GONZALEZ	EDR Digital Archive
	FRANCISCO DIAZ	EDR Digital Archive



## FINDINGS

<u>Year</u>	<u>Uses</u>	<u>Source</u>
2020	THANG NGUYEN	EDR Digital Archive
2017	EDUARDO CASTILLO	Cole Information
2014	DIAZ FRANCISCO	Cole Information
2010	DILMA SOLANO	Cole Information
2005	FERNANDO ALVARADO	Cole Information
1995	MIRAMONTES, JERALD V	Cole Information

### 205 N BUENA VISTA AVE

<u>Year</u>	<u>Uses</u>	<u>Source</u>
2020	CHRISTINE NYIRI	EDR Digital Archive
2017	ROGER RODGERS	Cole Information
2014	KENNETH RODGERS	Cole Information
2010	IRMA MIJANGOS	Cole Information
2005	MARIO MIJANGOS	Cole Information
2000	MARIO MIJANGOS	Cole Information
1995	VILLASENOR, JAVIER O	Cole Information

### 206 N BUENA VISTA AVE

<u>Year</u>	<u>Uses</u>	<u>Source</u>
2020	JESUS GONZALEZ	EDR Digital Archive
	RICHARD GARCIA	EDR Digital Archive
2017	ELIZA GONZALEZ	Cole Information
2014	ELIZA GONZALEZ	Cole Information
2010	ELIZA GONZALEZ	Cole Information
2005	ELIZA GONZALEZ	Cole Information
2000	ELIZA GONZALEZ	Cole Information
1995	GONZALEZ, ELIZA	Cole Information
1992	GONZALEZ, JESUS F	Cole Information

### 209 N BUENA VISTA AVE

<u>Year</u>	<u>Uses</u>	<u>Source</u>
2017	MANUEL NEVAREZ	Cole Information
	ELIDA BENITEZ	Cole Information
	JORGE MENDIETAS	Cole Information

## FINDINGS

<u>Year</u>	<u>Uses</u>	<u>Source</u>
2017	CINDY VELEZ	Cole Information
2014	JUAN BENITEZ	Cole Information
	MONICA GONZALEZ	Cole Information
	MORENA SOLIS	Cole Information
	JOSE MENDIETA	Cole Information
	CINDY VELEZ	Cole Information
2010	ARTURO DENIZ	Cole Information
	GABRIELA ALFONSO	Cole Information
	LUIS GONZALEZ	Cole Information
	JUAN BENITEZ	Cole Information
	MARLENE CARRANZA	Cole Information
	EBARISTO HERNANDEZ	Cole Information
	MARIA ALBARRAN	Cole Information
	EDUARDO LOPEZ	Cole Information
	DANIEL BLANCO	Cole Information
	ISMAEL VASQUEZ	Cole Information
	FRANCISCO JUAREZ	Cole Information
	LUDIBINA MEDINA	Cole Information
	JOSE MENDIETA	Cole Information
	CLAUDIA DAUTO	Cole Information
2005	ESTEBAN RESENDIZ	Cole Information
	LUIS GONZALEZ	Cole Information
	RENE CIRILO	Cole Information
	PEDRO JAUREGUI	Cole Information
	ISMAEL RODRIGUEZ	Cole Information
	SYLVIA ROMERO	Cole Information
	ELSA RICHARDS	Cole Information
	EBARISTO HERNANDEZ	Cole Information
	MARIA ALBARRAN	Cole Information
	ANA BILLALTA	Cole Information
	FRANCISCO CERILLO	Cole Information
	JOSE MENDIETA	Cole Information

## FINDINGS

<u>Year</u>	<u>Uses</u>	<u>Source</u>
2005	PEDRO MONDRAGON	Cole Information
	RUBEN MARTINEZ	Cole Information
	VIRGINIA MENDEZ	Cole Information
2000	ENRIQUE ROMERO	Cole Information
	GLORIA MONROY	Cole Information
1995	AKAU, MELE	Cole Information
	AVERY, RANDALL D	Cole Information

### 210 N BUENA VISTA AVE

<u>Year</u>	<u>Uses</u>	<u>Source</u>
2017	MARTIN VROOMAN	Cole Information

### 214 N BUENA VISTA AVE

<u>Year</u>	<u>Uses</u>	<u>Source</u>
2020	AUDELIA RAMIREZ	EDR Digital Archive
	JUAN RAMIREZ	EDR Digital Archive
	CARMEN RAMIREZ	EDR Digital Archive
	LIZBETH RAMIREZ	EDR Digital Archive
	LUCIANO RAMIREZ	EDR Digital Archive
2017	CARMEN RAMIREZ	Cole Information
2014	CARMEN RAMIREZ	Cole Information
2010	LUCIANO RAMIREZ	Cole Information
2005	LUCIANO RAMIREZ	Cole Information

### 216 N BUENA VISTA AVE

<u>Year</u>	<u>Uses</u>	<u>Source</u>
2020	GUADALUPE MENDOZA	EDR Digital Archive
	CRISTINA MENDOZA	EDR Digital Archive
	FRANCISCO MENDOZA	EDR Digital Archive
	ARACELI MENDOZA	EDR Digital Archive
	PATRICIA MENDOZA	EDR Digital Archive
2017	FRANCISCO MENDOZA	Cole Information
2014	FRANCISCO MENDOZA	Cole Information
2010	FRANCISCO MENDOZA	Cole Information

## FINDINGS

<u>Year</u>	<u>Uses</u>	<u>Source</u>
2005	CAROLINA RIOS	Cole Information
2000	OCCUPANT UNKNOWN	Cole Information
1995	MENDOZA, YOLANDA	Cole Information

### 217 N BUENA VISTA AVE

<u>Year</u>	<u>Uses</u>	<u>Source</u>
2020	THELMA ARROYO	EDR Digital Archive
	RICHARD ARROYO	EDR Digital Archive
2017	DENISE DANDREA	Cole Information
2014	RICHARD ARROYO	Cole Information
2010	RICHARD ARROYO	Cole Information
2005	RICHARD ARROYO	Cole Information
2000	RICHARD ARROYO	Cole Information

### 221 N BUENA VISTA AVE

<u>Year</u>	<u>Uses</u>	<u>Source</u>
2020	DONALD MARTIN	EDR Digital Archive
	CHRISTOPHER MARTIN	EDR Digital Archive
	LOURDES MARTIN	EDR Digital Archive
2014	DONALD MARTIN	Cole Information
2010	DONALD MARTIN	Cole Information
2005	DONALD MARTIN	Cole Information
2000	CLAUDE SANDOVAL	Cole Information
1995	SANDOVAL, CLAUDE	Cole Information
1992	SANDOVAL, CLAUDE	Cole Information

### 222 N BUENA VISTA AVE

<u>Year</u>	<u>Uses</u>	<u>Source</u>
2020	EDWARD CORONA	EDR Digital Archive
2014	EDWARD CORONA	Cole Information
2010	EDWARD CORONA	Cole Information
2005	EDWARD CORONA	Cole Information
2000	DOROTEO QUESADA	Cole Information

## FINDINGS

### 224 N BUENA VISTA AVE

<u>Year</u>	<u>Uses</u>	<u>Source</u>
2020	ROBERTO RODRIGUEZ	EDR Digital Archive
	URANIA RODRIGUEZ	EDR Digital Archive
2017	ROBERTO RODRIGUEZ	Cole Information
2014	ROBERTO RODRIGUEZ	Cole Information
2010	ROBERTO RODRIGUEZ	Cole Information
2005	ROBERTO RODRIGUEZ	Cole Information
2000	ROBERTO RODRIGUEZ	Cole Information
1995	RODRIGUEZ, URANIA	Cole Information

### 226 N BUENA VISTA AVE

<u>Year</u>	<u>Uses</u>	<u>Source</u>
2020	DAVID AGUILAR	EDR Digital Archive
2017	MARTIN ARRAMBIDE	Cole Information
2014	MARTIN ARRAMBIDE	Cole Information
2010	MARTIN ARRAMBIDE	Cole Information
2005	JOHN TORRES	Cole Information
2000	THOMAS PENA	Cole Information
1995	OCCUPANT UNKNOWNNN	Cole Information

### 228 N BUENA VISTA AVE

<u>Year</u>	<u>Uses</u>	<u>Source</u>
2020	JERARDO HERRERA	EDR Digital Archive
	JESSE HERRERA	EDR Digital Archive
	YOLANDA HERRERA	EDR Digital Archive
2017	JESSE HERRERA	Cole Information
2014	JESSE HERRERA	Cole Information
2010	JESSE HERRERA	Cole Information
2005	SELEN LUCERO	Cole Information
2000	SELENA NAVARRO	Cole Information
1995	OCCUPANT UNKNOWNNN	Cole Information
1992	SEVIER, M	Cole Information

## FINDINGS

### **N LINCOLN AVE**

#### **100 N LINCOLN AVE**

<b><u>Year</u></b>	<b><u>Uses</u></b>	<b><u>Source</u></b>
2014	CHRONIC TACOS CORONA CANTINA	Cole Information
2005	CASK N CLEAVER	Cole Information
2000	CASK N CLEAVER	Cole Information
1995	CASK N CLEAVER	Cole Information
1992	CASK&CLEAVER	Cole Information

#### **103 N LINCOLN AVE**

<b><u>Year</u></b>	<b><u>Uses</u></b>	<b><u>Source</u></b>
2014	MILL CREEK RESTAURANT	Cole Information
2010	MILL CREEK RESTAURANT	Cole Information
2005	DELANEY BROTHERS SEAFOOD REST	Cole Information
2000	T B SCOTTS SEAFOOD LANDING	Cole Information
	T B SCOTTS SEAFOOD LANDING BANQUETS	Cole Information
	DELANEY BROTHERS SEAFOOD RESTAURANT	Cole Information
1995	CHARLEY BROWNS	Cole Information
1992	REUBENS RESTAURANT	Cole Information

#### **110 N LINCOLN AVE**

<b><u>Year</u></b>	<b><u>Uses</u></b>	<b><u>Source</u></b>
2020	QTEC SOLUTIONS INC	EDR Digital Archive
	CORNERSTONE ESCROW INC	EDR Digital Archive
	GRIFFIN RESIDENTIAL LLC	EDR Digital Archive
	CHAPMAN HEIGHTS 17 LLC	EDR Digital Archive
	B V HOMEOWNERS' ASSN	EDR Digital Archive
2017	GRIFFIN RESIDENTIAL	Cole Information
2014	CORNERSTONE ESCROW	Cole Information
	GRIFFIN RESIDENTIAL LLC	Cole Information
	IAN GRIFFIN	Cole Information
2010	NATIONAL LOAN MODIFICATION CTR	Cole Information
	GRIFFIN RESIDENTIAL LLC	Cole Information

## FINDINGS

<u>Year</u>	<u>Uses</u>	<u>Source</u>
2010	CORNERSTONE ESCROW INC	Cole Information
	NEW STAR REALTY & INVESTMENTS	Cole Information
	HEALTHCARE WEB IMAGE	Cole Information
	EUROPEAN HAIR CARE	Cole Information
	MEADOWS PARK	Cole Information
	PHILLIP BRODERICK	Cole Information
2005	GLOBAL PAYROLL SOLUTIONS INC	Cole Information
	ERA NEW STAR REALTY & INVESTMENT	Cole Information
	INLAND PAIN RELIEF CENTER	Cole Information
	ADVANTAGE TITLE	Cole Information
	WINCHESTER RANCH 202 LLC	Cole Information
	HACIENDA POOLS	Cole Information
2000	COMMERCE TITLE ESCROW DIVISION	Cole Information
	EMERGENCY CRIME ALERT INCORPORATED	Cole Information
	GRUBE STANLEY M	Cole Information
	GOLDEN PAC INS SERVICE INCORPORATED	Cole Information
	OLSTEN STAFFING SERVICES	Cole Information
	HACIENDA POOLS	Cole Information
	COMPUCOM SYSTEMS INCORPORATED	Cole Information
1995	MORRIS MARION ASSOCIATES	Cole Information
	MUENNICHOW BERGER FOSTER	Cole Information
	GORHAM CO	Cole Information
	UDC MORTGAGE	Cole Information
	RHEM VOCATIONAL SVC	Cole Information
	UDC HOMES LP	Cole Information
	TARAH ASPHALT PRODUCTS INC	Cole Information
1992	SCHIFRIN GAGNON & DICKEY	Cole Information
	LANDMARK LAND CO	Cole Information
	CARSON&ASSOCIATES	Cole Information
	PROFSNL MRKGTG INS	Cole Information
	CREDCO OF CA	Cole Information
	PRICE DEVELOPMENT	Cole Information

## FINDINGS

<u>Year</u>	<u>Uses</u>	<u>Source</u>
1992	EQUITABLE MBL HOMES	Cole Information
	ROSENBAUM K A ATTY	Cole Information
	SAWYER COOK&CO INC	Cole Information
	CALVERT KEN PRPRYS	Cole Information
	BORAL RESOURCES INC	Cole Information
	WALLACE JAMES D INS	Cole Information

### **111 N LINCOLN AVE**

<u>Year</u>	<u>Uses</u>	<u>Source</u>
2020	TESORO PETROLEUM	EDR Digital Archive
	AMPM	EDR Digital Archive
	BLUE RHINO	EDR Digital Archive
	ATM	EDR Digital Archive
	WESTERN UNION AGENT LOCATION	EDR Digital Archive
2017	GARAGE DOOR REPAIR	Cole Information
	TESORO	Cole Information
2014	AMPM	Cole Information
2005	CORONA AUTO SPA ANDGAS	Cole Information
2000	LINCOLN SHELL & FOOD MART	Cole Information
1995	LINCOLN SHELL & FOOD MART	Cole Information
1992	LINCOLN SHELL&FOOD	Cole Information

### **N LINCOLN AVE STE 100**

#### **110 N LINCOLN AVE STE 100**

<u>Year</u>	<u>Uses</u>	<u>Source</u>
2020	JANE WALKER	EDR Digital Archive
	IAN GRIFFIN	EDR Digital Archive

### **N LINCOLN AVE STE 200**

#### **110 N LINCOLN AVE STE 200**

<u>Year</u>	<u>Uses</u>	<u>Source</u>
2020	DALE GRIFFIN	EDR Digital Archive
	SARA GRIFFIN	EDR Digital Archive



## FINDINGS

### **N VICENTIA AVE**

#### **108 N VICENTIA AVE**

<b><u>Year</u></b>	<b><u>Uses</u></b>	<b><u>Source</u></b>
2020	METTE LINARES	EDR Digital Archive
	EDER CATALAN	EDR Digital Archive
	YESENIA CATALAN	EDR Digital Archive
2014	METTE LINARES	Cole Information
2010	ISAAC CATALAN	Cole Information
2005	REYNOSO LOPEZ	Cole Information
1995	OCCUPANT UNKNOWNN	Cole Information

#### **112 N VICENTIA AVE**

<b><u>Year</u></b>	<b><u>Uses</u></b>	<b><u>Source</u></b>
2020	ANGEL SANCHEZ	EDR Digital Archive
	EMMA SANCHEZ	EDR Digital Archive
2017	JAMES SANCHEZ	Cole Information
2014	H TAPIA	Cole Information
2010	H TAPIA	Cole Information
1995	SANCHEZ, P A	Cole Information

#### **116 N VICENTIA AVE**

<b><u>Year</u></b>	<b><u>Uses</u></b>	<b><u>Source</u></b>
2020	BEHROUZ RAJAEI	EDR Digital Archive
2014	PEDRO AGUILAR	Cole Information
2010	VENUS REYES	Cole Information
2005	JOSEPHINE BAKDERAS	Cole Information
2000	MANUELA MARTINEZ	Cole Information
1995	OCCUPANT UNKNOWNN	Cole Information

#### **120 N VICENTIA AVE**

<b><u>Year</u></b>	<b><u>Uses</u></b>	<b><u>Source</u></b>
2020	GEORGE MONTOYA	EDR Digital Archive
	LAWRENCE MONTOYA	EDR Digital Archive
	SAL MONTOYA	EDR Digital Archive
	JULIA MONTOYA	EDR Digital Archive

## FINDINGS

<u>Year</u>	<u>Uses</u>	<u>Source</u>
2017	JULIA MONTOYA	Cole Information
2014	JULIA MONTOYA	Cole Information
2010	OCCUPANT UNKNOWN	Cole Information
2005	ROBERTO GUTTIERREZ	Cole Information
2000	OCCUPANT UNKNOWN	Cole Information
1995	BRABANT, LEROY	Cole Information

### 126 N VICENTIA AVE

<u>Year</u>	<u>Uses</u>	<u>Source</u>
2020	ERNEST LOZA	EDR Digital Archive
	JOE LOZA	EDR Digital Archive
	VIRGINIA LOZA	EDR Digital Archive
2017	ERNEST LOZA	Cole Information
2014	ERNEST LOZA	Cole Information
2010	SALVADOR MARTINEZ	Cole Information
2005	SALVADOR MARTINEZ	Cole Information
2000	S MARTINEZ	Cole Information
1995	MARTINEZ, C	Cole Information
1992	MARTINEZ, C	Cole Information

### 130 N VICENTIA AVE

<u>Year</u>	<u>Uses</u>	<u>Source</u>
2020	CYNTHIA TORRES	EDR Digital Archive
	LORAIN TORRES	EDR Digital Archive
	FRANK TORRES	EDR Digital Archive
2017	CYNTHIA TORRES	Cole Information
2014	FRANK TORRES	Cole Information
2010	FRANK TORRES	Cole Information
2005	FRANK TORRES	Cole Information
1995	TORRES, FRANK V	Cole Information

## FINDINGS

### **POMONA RD**

#### **920 POMONA RD**

<b><u>Year</u></b>	<b><u>Uses</u></b>	<b><u>Source</u></b>
1995	OTTO, WM	Cole Information

#### **955 POMONA RD**

<b><u>Year</u></b>	<b><u>Uses</u></b>	<b><u>Source</u></b>
2014	CANDELARIO OSUNA	Cole Information
2010	DAVID SCOTT	Cole Information
2005	DAVID SCOTT	Cole Information

#### **995 POMONA RD**

<b><u>Year</u></b>	<b><u>Uses</u></b>	<b><u>Source</u></b>
2020	ALL POWER SWEEPING CORP	EDR Digital Archive
2017	MARIA SOLANO	Cole Information
	BERTHA VENCES	Cole Information
	ANN BAKER	Cole Information
	ERIK CASTILLOS	Cole Information
	ALEX SAENZ	Cole Information
	HUMBERTO FABIAN	Cole Information
	ALMA GONZALEZ	Cole Information
	GONZALEZ JAEN	Cole Information
	ADRIAN MIGUEL	Cole Information
	OMAR MONTES	Cole Information
	JOSE MORALES	Cole Information
	NIETO MORALES	Cole Information
	LOPEZ RAFAEL	Cole Information
	CANDIDO SEGOVIANO	Cole Information
	JOSE SEGURA	Cole Information
	ALICE SOLORIO	Cole Information
	ROBERTO TAPIA	Cole Information
	JOVITA TORRES	Cole Information
	MARIANO TURCIOS	Cole Information
	AZALIA AGUILAR	Cole Information

## FINDINGS

<u>Year</u>	<u>Uses</u>	<u>Source</u>
2017	MONICO CANCHOLA	Cole Information
	JUAN CEJA	Cole Information
	GUILLELMO GALLARDO	Cole Information
	FIDEL GARCIA	Cole Information
	LEONEL GUZMAN	Cole Information
	GILBERTO JUAREZ	Cole Information
	ROBERT NAVARRETE	Cole Information
	JOSE OZUNA	Cole Information
	JUAN SANCHEZ	Cole Information
	ISABEL SANTIAGO	Cole Information
	RUTH SMELGER	Cole Information
	ELISEO RUIZ	Cole Information
	VIRGINIA FERREL	Cole Information
	ALICIA DUNN	Cole Information
	JOSE MEDINA	Cole Information
	CATALINA SANCHEZ	Cole Information
	BILL SOLIS	Cole Information
	EDUARDO TREJO	Cole Information
	JUANA AYALA	Cole Information
	JAIME BERNAL	Cole Information
	MARTINEZ GUITERREZ	Cole Information
	VICTORIA MALDONADO	Cole Information
	MONICA PEREZ	Cole Information
	CIPRIANO ROJAS	Cole Information
	MARIA TAPIA	Cole Information
	MIGUEL GONZALEZ	Cole Information
	MIRZA HERNANDEZ	Cole Information
	GABRIELA PEREYRA	Cole Information
	JOSE PEREZ	Cole Information
	LACY QUEZADA	Cole Information
	SILVESTRE RODRIGUEZ	Cole Information
	RAFAEL SANDOVAL	Cole Information

## FINDINGS

<u>Year</u>	<u>Uses</u>	<u>Source</u>
2017	A TERRY	Cole Information
	JOSE CABRERA	Cole Information
	JORGE GARCIA	Cole Information
	RAFAEL LOPEZ	Cole Information
	GREG QUINTANA	Cole Information
	RAUL TRONCOSO	Cole Information
	HUMBERTO ALVARADO	Cole Information
	SALVADOR BARAHONA	Cole Information
	KEITH BOGAN	Cole Information
	JACK BRAHM	Cole Information
	JOSE SALAZAR	Cole Information
	JOSE SAAVEDRA	Cole Information
	MARIO JIMENEZ	Cole Information
	MARIO OCHOA	Cole Information
	MARGARITA PERDOMO	Cole Information
	ASHLEY SALCEDO	Cole Information
	MARCOS VEGA	Cole Information
	WILFREDO ARGUETA	Cole Information
	JUAN BUENROSTRO	Cole Information
	CRUZ CAMARILLO	Cole Information
CRISTINA GONZALEZ	Cole Information	
JODI JUNKINS	Cole Information	
HECTOR MONTES	Cole Information	
ALEJANDRO MONTES	Cole Information	
JAIRO PARRA	Cole Information	
2014	ORTEGA ALVARENGA	Cole Information
	ANN BAKER	Cole Information
	BERNABE GAMALIEL	Cole Information
	ARACELI GARCIA	Cole Information
	MAYRA JACOBO	Cole Information
	DOUGLAS MARTINEZ	Cole Information
JOSE MORALES	Cole Information	

## FINDINGS

<u>Year</u>	<u>Uses</u>	<u>Source</u>
2014	JUAN MOSCOSO	Cole Information
	JESUS PRIETO	Cole Information
	LOPEZ RAFAEL	Cole Information
	AZALIA AGUILAR	Cole Information
	MONICO CANCHOLA	Cole Information
	JUAN CEJA	Cole Information
	GUILLERMO GALLARDO	Cole Information
	ROBERT KOKOSENSKI	Cole Information
	ROBERT NAVARRETE	Cole Information
	JOSE SEGURA	Cole Information
	CANDIDO SEGOVIANO	Cole Information
	ALICE SOLORIO	Cole Information
	FRANCISCO ZARAGOZA	Cole Information
	SCARLETT TRUJILLO	Cole Information
	MARIANO TURCIOS	Cole Information
	DANIELLE BRAHM	Cole Information
	NIETO CIPRIANO	Cole Information
	JOSE MEDINA	Cole Information
	ORLANDO RODRIGUEZ	Cole Information
	RUTH SMELGER	Cole Information
	NAVOR SOTO	Cole Information
	ROBERT ALEXANDER	Cole Information
	MARTIN BARCENAS	Cole Information
	JAIME BERNAL	Cole Information
	JANET HICKEY	Cole Information
	VICTORIA MALDONADO	Cole Information
	ADELIA REYES	Cole Information
	DIEGO NARANJO	Cole Information
	MAIRAN RECINOS	Cole Information
	EDUARDO TREJO	Cole Information
	ALEJANDRO BUENROSTRO	Cole Information
	MIGUEL GONZALEZ	Cole Information

## FINDINGS

<u>Year</u>	<u>Uses</u>	<u>Source</u>
2014	JORGE GOMEZ	Cole Information
	CARMEN OLIVEROS	Cole Information
	GABRIELA PEREYRA	Cole Information
	MARIA TAPIA	Cole Information
	JACINTO CARRILLO	Cole Information
	JOSE CABRERA	Cole Information
	ELVIRA DELOPEZ	Cole Information
	JORGE GARCIA	Cole Information
	MANUEL GARCIA	Cole Information
	STEVEN MUNOZ	Cole Information
	DARRELL PEREZ	Cole Information
	MIGUEL ROBLES	Cole Information
	BLANCA RODRIGUEZ	Cole Information
	RAFAEL SANDOVAL	Cole Information
	HUMBERTO ALVARADO	Cole Information
	MILTON CARTER	Cole Information
	MARIO JIMENEZ	Cole Information
	MARGARITA PERDOMO	Cole Information
	ALFREDO SANCHEZ	Cole Information
	WILFREDO ARGUETA	Cole Information
	ROBERT BULMAN	Cole Information
	CRUZ CAMARILLO	Cole Information
	CODY MONTGOMERY	Cole Information
JODI JUNKINS	Cole Information	
ALEJANDRO MONTES	Cole Information	
JOSE REYES	Cole Information	
2010	CORONA WEST MOBILE HOME ESTATE	Cole Information
	DAVID GARCIA	Cole Information
	LUCIA GONZALEZ	Cole Information
	JOSE MORALES	Cole Information
	SABRINA VIGIL	Cole Information
	ENRIQUE RAYO	Cole Information

## FINDINGS

<u>Year</u>	<u>Uses</u>	<u>Source</u>
2010	RAMIRO LEON	Cole Information
	JESUS PRIETO	Cole Information
	ANA PLASENCIA	Cole Information
	GLORIA BARCENAS	Cole Information
	NORMA MARTINEZ	Cole Information
	AZALIA AGUILAR	Cole Information
	CANDIDO SEGOVIANO	Cole Information
	JOSE SEGURA	Cole Information
	JESSICA TREJO	Cole Information
	SCARLETT TRUJILLO	Cole Information
	JOSE PALACIOS	Cole Information
	FRANCISCO ZARAGOZA	Cole Information
	JOSE MEDINA	Cole Information
	CLAUDIO MEDIZA	Cole Information
	BURL SARTIN	Cole Information
	RUTH SMELGER	Cole Information
	MARY KELLEY	Cole Information
	CRYSTAL RANDOLPH	Cole Information
	AMPELIO HERNANDEZ	Cole Information
	JAIME OJARA	Cole Information
	L TAYLOR	Cole Information
	HERNALDO LAZO	Cole Information
	DORIS WELLS	Cole Information
	CLAUDIA PERDOMO	Cole Information
	MAIRAN RECINOS	Cole Information
	JENNIE REDONDO	Cole Information
	HERSSON RESINOS	Cole Information
	MARTIN BARCENAS	Cole Information
	MARGARITA VIDAL	Cole Information
	JESUS VENEGASHERNANDEZ	Cole Information
	VERONICA HERRERA	Cole Information
	BOB HOPE	Cole Information



## FINDINGS

<u>Year</u>	<u>Uses</u>	<u>Source</u>
2010	HUGO TALIE	Cole Information
	ALBERTO LUIS	Cole Information
	FRANCES LUNA	Cole Information
	JOSE JACUINDE	Cole Information
	JORGE GOMEZ	Cole Information
	SANDRA GUTIERREZ	Cole Information
	RUBI MONTES	Cole Information
	MELISSA TAMAYO	Cole Information
	MARIA TAPIA	Cole Information
	CANDELARIO OSUNA	Cole Information
	GOMEZ CARLOS	Cole Information
	JOSE CASTILLO	Cole Information
	ANA MARIAN	Cole Information
	AMBROSIO SOTO	Cole Information
	EDWIN STOY	Cole Information
	SHELLY KOKO	Cole Information
	MIGUEL ROBLES	Cole Information
	ANA RODRIGUEZ	Cole Information
	PATRICIA LINDLEY	Cole Information
	RAFAEL LOPEZ	Cole Information
	DOROTHY BRAHM	Cole Information
	JOSE CABRERA	Cole Information
	HUMBERTO ALVARADO	Cole Information
	LUCAS HAMMONS	Cole Information
	SERGIO DELAROSA	Cole Information
	RICHARD DEVORA	Cole Information
	JOE ELIZALDE	Cole Information
	BARBARA PAUL	Cole Information
	MARIO JIMENEZ	Cole Information
	MILTON CARTER	Cole Information
	JAMES MCILRATH	Cole Information
	JOSE REYES	Cole Information

## FINDINGS

<u>Year</u>	<u>Uses</u>	<u>Source</u>
2010	JODI JUNKINS	Cole Information
	CODY MONTGOMERY	Cole Information
	YURI DURAN	Cole Information
	ROBERT BULMAN	Cole Information
	CRUZ CAMARILLO	Cole Information
2005	EMPIRE ONE INSURANCE SERVCSJFFRY PTN	Cole Information
	CORONA WEST MOBILE HOME ESTATE	Cole Information
	TEODORO COLLAZO	Cole Information
	L SANDOVAL	Cole Information
	JERRY SKINNER	Cole Information
	BARBARA VIAYRA	Cole Information
	ALCARIO VILLA	Cole Information
	DOUGLAS MARTINEZ	Cole Information
	TANYA MARTINEZ	Cole Information
	JUSTINO ALEJO	Cole Information
	EDER MORAN	Cole Information
	FRANCISCO ZARAGOZA	Cole Information
	CANDIDO SEGOVIANO	Cole Information
	ROBERT SHARP	Cole Information
	FERNANDO ROMERO	Cole Information
	JORGE HERMOSILLO	Cole Information
	VANESSA DAVIDSON	Cole Information
	RONALD DUGAS	Cole Information
	DANIEL WALSH	Cole Information
	EDUVIJES PLASENCIA	Cole Information
	BILLY PORTER	Cole Information
	JOSE MEDINA	Cole Information
	DONALD REYNOLDS	Cole Information
BURL SARTIN	Cole Information	
BONNIE STOBBE	Cole Information	
RUTH SMELGER	Cole Information	
VALENTIN VENEGAS	Cole Information	

## FINDINGS

<u>Year</u>	<u>Uses</u>	<u>Source</u>
2005	MARY KELLEY	Cole Information
	MELCHOR ROMANO	Cole Information
	JAIME OJARA	Cole Information
	ELVIA DELAROSA	Cole Information
	HERNALDO LAZO	Cole Information
	HERSSON RESINOS	Cole Information
	GERMAN RAMIREZ	Cole Information
	BENJAMIN ROBERTS	Cole Information
	ISIDORE OTERO	Cole Information
	BRAULIO GALLARDO	Cole Information
	CHARLENE LAHL	Cole Information
	JENIFER WILLIAMSON	Cole Information
	JUAN PERDOMO	Cole Information
	DINA ALVARENGA	Cole Information
	GUILLERMO GOMEZ	Cole Information
	FRANK QUIROZ	Cole Information
	ROMULO VILLAMIL	Cole Information
	YOLANDA GALLARDO	Cole Information
	WILLIAM WALL	Cole Information
	FRANCES BRASHEAR	Cole Information
	JOSE OCHOA	Cole Information
	CARMEN VANEGAS	Cole Information
	FRANK VARGAS	Cole Information
	MORENA SOLIS	Cole Information
	MIGUEL ROBLES	Cole Information
	MANUEL GARCIA	Cole Information
	RICK GARCIA	Cole Information
	LYN WILLOUGHBY	Cole Information
	JOSE CABRERA	Cole Information
	DORIS MARKILLIE	Cole Information
	ARTURO MORENO	Cole Information
	LUCAS HAMMONS	Cole Information

## FINDINGS

<u>Year</u>	<u>Uses</u>	<u>Source</u>
2005	BARBARA PAUL	Cole Information
	MARY STANKEWICH	Cole Information
	CONSTANCE SHILTZ	Cole Information
	JAMES GREEN	Cole Information
	SALVADOR CERDA	Cole Information
	INDRANIE YACOOB	Cole Information
	EULALIA CHAVEZ	Cole Information
	BERNABE NORIEGA	Cole Information
	JAMES MCILRATH	Cole Information
	CODY MONTGOMERY	Cole Information
	MARIA MORA	Cole Information
	JOSE REYES	Cole Information
	WILLIAM LOVE	Cole Information
	CANDICE SHILTZ	Cole Information
	ROSARIO SOTO	Cole Information
	PAUL GRAY	Cole Information
	ARECELIE CARDENAS	Cole Information
	BRIAN POWELL	Cole Information
	MARIA BARCENAS	Cole Information
	JODI JUNKINS	Cole Information
2002	Rodriguez Melissa	SBC PACIFIC BELL
	Dugas Ronald	SBC PACIFIC BELL
	APARTMENTS	SBC PACIFIC BELL
	Smelger Ruth	SBC PACIFIC BELL
	Resinos Hersson	SBC PACIFIC BELL
	Sosa Lozano Jorge Omar	SBC PACIFIC BELL
	Williamson Jenifer A	SBC PACIFIC BELL
	Vargas Frank Y Sr	SBC PACIFIC BELL
	Sartin Burl	SBC PACIFIC BELL
	Gomez Guillermo	SBC PACIFIC BELL
	New som Lois A	SBC PACIFIC BELL
	Brashear Frances	SBC PACIFIC BELL

## FINDINGS

<u>Year</u>	<u>Uses</u>	<u>Source</u>
2002	Sharp Robert & Donna	SBC PACIFIC BELL
	De La Rosa Elvia	SBC PACIFIC BELL
	Alejo Justino	SBC PACIFIC BELL
	Barbre John L	SBC PACIFIC BELL
	Moreno Arturo	SBC PACIFIC BELL
	Palacios Jose S	SBC PACIFIC BELL
	Alvarenga Dina	SBC PACIFIC BELL
	Mann Michelle A	SBC PACIFIC BELL
	Boulanger Stoy Nicole	SBC PACIFIC BELL
	Skinner Candy	SBC PACIFIC BELL
	Markillie Doris	SBC PACIFIC BELL
	Willoughby Ivan K	SBC PACIFIC BELL
	Rivera L	SBC PACIFIC BELL
	Roberts Benjamin V	SBC PACIFIC BELL
	Garcia Rick D	SBC PACIFIC BELL
	Hermosillo J	SBC PACIFIC BELL
	Ramirez Estrada German	SBC PACIFIC BELL
	Ortiz Daniel	SBC PACIFIC BELL
	OFC CORONA WEST MOBILE HOME ESTATES	SBC PACIFIC BELL
	A Russell Curt	SBC PACIFIC BELL
2001	CORONAWMBLHMEST ALEJOJusmo	Haines & Company, Inc.
	BARAJASE	Haines & Company, Inc.
	BOULANGERSTOY	Haines & Company, Inc.
	Nicole	Haines & Company, Inc.
2000	EVAN SHADLE	Cole Information
	TANYA MARTINEZ	Cole Information
	J HERMOSILLO	Cole Information
	ELVIA DELA	Cole Information
	M POPEJOY	Cole Information
	ROBERT SHARP	Cole Information
	JOSE PALACIOS	Cole Information

## FINDINGS

<u>Year</u>	<u>Uses</u>	<u>Source</u>
2000	JUSTINO ALEJO	Cole Information
	CANDIDO SEGOVIANO	Cole Information
	LOIS RIVERA	Cole Information
	RONALD DUGAS	Cole Information
	P LINDLEY	Cole Information
	BURTON BELISLE	Cole Information
	WILLIAM PROPPER	Cole Information
	NICOLE BOULANGER-STOY	Cole Information
	RAFAEL VASQUEZ	Cole Information
	BURL SARTIN	Cole Information
	BONNIE STOBBE	Cole Information
	B ROBERTS	Cole Information
	CANDY SKINNER	Cole Information
	V VENEGAS	Cole Information
	JAMES EDDY	Cole Information
	MARTHA CAMACHO	Cole Information
	C LAHL	Cole Information
	JOSE DELA	Cole Information
	GERMAN ESTRADA	Cole Information
	ANTHONY WILSON	Cole Information
	DORIS MARKILLIE	Cole Information
	ESTRADA RAMIREZ	Cole Information
	CURT RUSSELL	Cole Information
	MARCO GALLARDO	Cole Information
	JENIFER A DOMINGUEZ	Cole Information
	MARIO SOTO	Cole Information
	ARTURO MORENO	Cole Information
	JAMES GREEN	Cole Information
	FABIOLA ARAGON	Cole Information
	RICHARD AGUILERA	Cole Information
	JAMES MCILRATH	Cole Information
	MIGUEL LOPEZ	Cole Information

## FINDINGS

<u>Year</u>	<u>Uses</u>	<u>Source</u>
2000	WILLIAM LOVE	Cole Information
	GARRY PAUL	Cole Information
	KENNETH SMELCER	Cole Information
	S RODRIGUEZ	Cole Information
	IVAN WILLOUGHBY	Cole Information
	LOIS NEWSOM	Cole Information
1996	Dugas Ronald	Pacific Bell
	Dugas Ronald	Pacific Bell
	Propper Wm H Sr	Pacific Bell
	Aguilar Rodriguez Erika	Pacific Bell
	New som Lois A	Pacific Bell
	Humphrey Mike	Pacific Bell
	Sharp Robert & Donna	Pacific Bell
	Moreno Arturo	Pacific Bell
	Wilson Anthony & Frances E	Pacific Bell
	Abarca Jose	Pacific Bell
	Boulanger Stoy Nicole	Pacific Bell
	Popejoy MA	Pacific Bell
	Pallares Nieto Oscar M	Pacific Bell
	Markillie Doris	Pacific Bell
	Willoughby Ivan K	Pacific Bell
	Sklenar Dorothy	Pacific Bell
Montana Vera	Pacific Bell	
OFC	Pacific Bell	
1995	CORONA WEST MOBILE HOME ESTATE	Cole Information
	MCGREGOR, PAUL W	Cole Information
	MOORE, CRAIG	Cole Information
	STILES, MILBURN	Cole Information
	SHADLE, EVAN	Cole Information
	MONTANA, VERA	Cole Information
	MCCARTNEY, JACK F	Cole Information
	LEVESQUE, PATTY	Cole Information

## FINDINGS

<u>Year</u>	<u>Uses</u>	<u>Source</u>
1995	POPEJOY, M A	Cole Information
	WILLOUGHBY, IVAN K	Cole Information
	NEWSOM, LOIS A	Cole Information
	HE, SHI P	Cole Information
	MORGAN, G L	Cole Information
	ASH, L	Cole Information
	PROPPER, WILLIAM H SR	Cole Information
	BELISLE, P A	Cole Information
	MATAKO, EDWIN L	Cole Information
	KOKOSENSKI, ROBERT	Cole Information
	MORENO, ARTURO	Cole Information
	HAMMONS, ALTA	Cole Information
	TERRAZAS, NORMA A	Cole Information
	PALLARESNIETO, OSCAR M	Cole Information
	ASH, R E	Cole Information
	BRITO, VICENTE B	Cole Information
	PEARSON, ESTHER	Cole Information
	WILSON, ANTHONY	Cole Information
	SMELCER, KENNETH	Cole Information
	MARKILLIE, DORIS	Cole Information
	BLAIZE, R E	Cole Information
	LOPEZORDAZ, H	Cole Information
	SHARP, ROBERT	Cole Information
	BOULANGERSTOY, NICOLE	Cole Information
	DUGAS, RONALD	Cole Information
	GATLIN, ERIK	Cole Information
	SHIBAYAMA, F	Cole Information
	GREEN, JAMES L	Cole Information
	HUMPHREY, MIKE	Cole Information
	SKLENAR, ALAN	Cole Information
	GALLARDO, MARCO	Cole Information
	REED, L W	Cole Information



## FINDINGS

<u>Year</u>	<u>Uses</u>	<u>Source</u>
1993	Ash R	Pacific Bell
	Ash T	Pacific Bell
	Askey Geo F	Pacific Bell
	Aslami A	Pacific Bell
	Blaize RE	Pacific Bell
	I Boulanger Stoy Nicole	Pacific Bell
	Christ Kenneth H	Pacific Bell
	Christ Susan	Pacific Bell
	Christensen D	Pacific Bell
	Christensen D M	Pacific Bell
	Corona West Mobile Home Estates	Pacific Bell
	Davidson Rexford	Pacific Bell
	Dugas Ronald	Pacific Bell
	Duhalde Mark & Connie	Pacific Bell
	Duhart Chris & Lori	Pacific Bell
	Duncan R E	Pacific Bell
	Ellis J L	Pacific Bell
	Favata Thelma	Pacific Bell
	Ferguson Carl	Pacific Bell
	Ferguson G	Pacific Bell
	Green Alfred F	Pacific Bell
	Humphrey Mike	Pacific Bell
	Markillie Doris	Pacific Bell
	Mc Cartney Jack F	Pacific Bell
	Mc Cartney S	Pacific Bell
	Mc Carty A L	Pacific Bell
	Melick Florence E	Pacific Bell
	Melillo May	Pacific Bell
	Montana Vera	Pacific Bell
	Montanez E E	Pacific Bell
	Montanez Eugene & Paula	Pacific Bell
	Moreno Arturo	Pacific Bell

## FINDINGS

<u>Year</u>	<u>Uses</u>	<u>Source</u>
1993	Morgan G Lee	Pacific Bell
	New som Lois A	Pacific Bell
	Pearson Esther	Pacific Bell
	Popejoy MA	Pacific Bell
	Popeney E & J	Pacific Bell
	Propper Wm H Sr	Pacific Bell
	Roberts Ben	Pacific Bell
	Russell Paul & Robyn	Pacific Bell
	Russell Philip	Pacific Bell
	Russell Randall R	Pacific Bell
	Schell Michael J	Pacific Bell
	Schelling Vicky	Pacific Bell
	Sharp Robert & Donna	Pacific Bell
	Sklenar Alan & Dorothy	Pacific Bell
	Sklepko Ron	Pacific Bell
	Small TP	Pacific Bell
	Small Wallace & Diane	Pacific Bell
	Smelcer Kenneth & Ruth	Pacific Bell
	Smeler James R	Pacific Bell
	Story Ulysses A	Pacific Bell
Story V L	Pacific Bell	
Talley Charles A	Pacific Bell	
Willoughby Ivan K	Pacific Bell	
Wilson Anthony & Frances E	Pacific Bell	
1992	CORONA WEST MBL HM	Cole Information
	SMALL, T P	Cole Information
	MCCARTNEY, JACK F	Cole Information
	MCGREGOR, PAUL W	Cole Information
	POPEJOY, MA	Cole Information
	PROPPER, WILLIAM H SR	Cole Information
	ELLIS, J L	Cole Information
DAVIDSON, REXFORD	Cole Information	

## FINDINGS

<u>Year</u>	<u>Uses</u>	<u>Source</u>
1992	PEARSON, ESTHER	Cole Information
	ROBERTS, BEN	Cole Information
	BOULANGERSTOY, NICOLE	Cole Information
1990	Milburn Harold	Pacific Bell
	Dugas Ronald	Pacific Bell
	Smelcer Kenneth & Ruth	Pacific Bell
	Propper Wm H Sr	Pacific Bell
	Pearson Esther	Pacific Bell
	Duncan R E	Pacific Bell
	Ash R	Pacific Bell
	Favata Thelma	Pacific Bell
	New som Lois A	Pacific Bell
	Humphrey Mike	Pacific Bell
	Trow bridge M L	Pacific Bell
	Askey Geo F	Pacific Bell
	Ferguson Carl	Pacific Bell
	Carlton R	Pacific Bell
	Komoll Alfred M	Pacific Bell
	Jordan Evelyn	Pacific Bell
	Blaize R E	Pacific Bell
	Davidson Rexford	Pacific Bell
	Wilson Anthony & Frances E	Pacific Bell
	Miller Arthur J	Pacific Bell
	Stew art Pearl	Pacific Bell
	Story Ulysses A	Pacific Bell
	Popejoy M A	Pacific Bell
	Christ Kenneth H	Pacific Bell
	Willoughby Ivan K	Pacific Bell
	Green Alfred F	Pacific Bell
	Roberts Ben	Pacific Bell
Sklenar Alan & Dorothy	Pacific Bell	
Melick Florence E	Pacific Bell	

## FINDINGS

<u>Year</u>	<u>Uses</u>	<u>Source</u>
1990	Spagnola Philip	Pacific Bell
	Woodhouse Austin S	Pacific Bell
	Harris C B	Pacific Bell
	Montana Vera	Pacific Bell
	Small T P	Pacific Bell
	CORONA WEST MOBILE HOME ESTATES	Pacific Bell
	Ellis J L	Pacific Bell
1981	Askey Geo F	Pacific Telephone
	Blela Wi CZ Jos	Pacific Telephone
	Big Brother Bail Bonds	Pacific Telephone
	BK&I Tit E STORES I W Ath Cot	Pacific Telephone
	Carlton R	Pacific Telephone
	Carruth F Barr	Pacific Telephone
	Christ Kenneth H	Pacific Telephone
	Christe R M	Pacific Telephone
	Clinton S D	Pacific Telephone
	Coggins Thos N	Pacific Telephone
	Corona West Mobile Home Estates	Pacific Telephone
	Davidson Rexford	Pacific Telephone
	I De Marco Jas	Pacific Telephone
	Disney Glenn H	Pacific Telephone
	Domínguez Geo D	Pacific Telephone
	Favata Thelma	Pacific Telephone
	Ferguson Carl	Pacific Telephone
	Ferguson Danny	Pacific Telephone
	Gilsdorf Gerald T	Pacific Telephone
	Green Alfred F	Pacific Telephone
	Harries Joe P	Pacific Telephone
Heerw agen M W	Pacific Telephone	
Herrera Ronnie & Janell	Pacific Telephone	
Hibben Jesse W	Pacific Telephone	
Hood Delbert B	Pacific Telephone	

## FINDINGS

<u>Year</u>	<u>Uses</u>	<u>Source</u>
1981	Jew ett Bernard F	Pacific Telephone
	Jew ett K	Pacific Telephone
	Knightly G M	Pacific Telephone
	Komoll Alfred M	Pacific Telephone
	Komori T J	Pacific Telephone
	Laule J G	Pacific Telephone
	Lew is Stephen K	Pacific Telephone
	Lillard W D	Pacific Telephone
	Love Jeffrey B	Pacific Telephone
	Lundy Hollis	Pacific Telephone
	Mc Gregor Paul W	Pacific Telephone
	Mc Henry R M	Pacific Telephone
	Michaels Jack	Pacific Telephone
	Monarch Lock & Key Service	Pacific Telephone
	Montana Wm A & Vera A	Pacific Telephone
	Montanez Dennis	Pacific Telephone
	Morgan Ralph E	Pacific Telephone
	Myers M	Pacific Telephone
	Myers PA	Pacific Telephone
	New som Lois A	Pacific Telephone
	OBrien Verna	Pacific Telephone
	OBrien W Michael	Pacific Telephone
	Paulo Scott	Pacific Telephone
	Pearson Esther	Pacific Telephone
	Persons M W	Pacific Telephone
	Papejoy M A	Pacific Telephone
	Popely SD	Pacific Telephone
	Propper Wm H Sr	Pacific Telephone
	Rainford Jas	Pacific Telephone
	Riley Timothy Dean	Pacific Telephone
	Roller Elw ood	Pacific Telephone
	Ray V lrg II	Pacific Telephone

## FINDINGS

<u>Year</u>	<u>Uses</u>	<u>Source</u>
1981	Schult August C	Pacific Telephone
	Shockley Frank E	Pacific Telephone
	Shuman Glenn	Pacific Telephone
	Small T P	Pacific Telephone
	Smith Martin Ian	Pacific Telephone
	Stairs Stephen	Pacific Telephone
	Stewart Pearl	Pacific Telephone
	Story Ulysses A	Pacific Telephone
	Sw eene y AD	Pacific Telephone
	I Trow bridge M L	Pacific Telephone
	Wambaugh R L	Pacific Telephone
	Ware Cassie C	Pacific Telephone
	White Miles M	Pacific Telephone
	White Opal	Pacific Telephone
	Willoughby Ivan K	Pacific Telephone
	Woodhouse Austin S	Pacific Telephone
	Wright Eric	Pacific Telephone
	Zionke Ronl D	Pacific Telephone
	1977	Adkins Bill
Anobile Marcello		Pacific Telephone
Ashby R Wayne		Pacific Telephone
Banfi B J		Pacific Telephone
Burney Gaylord R		Pacific Telephone
Carruth F Barr		Pacific Telephone
Christ Kenneth H		Pacific Telephone
Coggins Thos N		Pacific Telephone
Coshow Keith		Pacific Telephone
Davidson Rexford		Pacific Telephone
Edwards Maurice R		Pacific Telephone
Ferguson Carl		Pacific Telephone
Foster D L		Pacific Telephone
Gilsdorf Gerald T		Pacific Telephone

## FINDINGS

<u>Year</u>	<u>Uses</u>	<u>Source</u>
1977	Giurbino C J	Pacific Telephone
	Giurbino John A I OSI Tranquil Ln @Corona@	Pacific Telephone
	Griffith Harold	Pacific Telephone
	Gblvin Earl T	Pacific Telephone
	Guthrie Robt W	Pacific Telephone
	Hand Wm B	Pacific Telephone
	Hanson Wayne H	Pacific Telephone
	Heerw agen M W	Pacific Telephone
	Hobert Walter F	Pacific Telephone
	Holmes Arthur L	Pacific Telephone
	Hudson Jos N	Pacific Telephone
	Humphreys Basil	Pacific Telephone
	Jeffers Howard R	Pacific Telephone
	Jeffers Leland	Pacific Telephone
	Jew ett Bernard F	Pacific Telephone
	Jones Casey	Pacific Telephone
	Jones M T	Pacific Telephone
	Kennard W A	Pacific Telephone
	Klarmann John F	Pacific Telephone
	Klarr Jas John	Pacific Telephone
	Knightly GM	Pacific Telephone
	Lipke Raymond T Sr	Pacific Telephone
	Martin Jos	Pacific Telephone
	Mascaro Geo A	Pacific Telephone
	Mascaro Louise	Pacific Telephone
	Mc Gregor Paul W	Pacific Telephone
	Mc Henry R M	Pacific Telephone
	Michaels Jack	Pacific Telephone
	Mongelli Angelo	Pacific Telephone
	Moreland H D	Pacific Telephone
	Morgan Ralphe	Pacific Telephone
	Overholser Mildred	Pacific Telephone

## FINDINGS

<u>Year</u>	<u>Uses</u>	<u>Source</u>
1977	Pearson Esther	Pacific Telephone
	Perkins Wm R	Pacific Telephone
	Persons MW	Pacific Telephone
	Popejoy MA	Pacific Telephone
	Price Wm	Pacific Telephone
	Propper Wm H Sr	Pacific Telephone
	Rauh Frederick E	Pacific Telephone
	Riley Timothy Dean	Pacific Telephone
	Roy Virgil	Pacific Telephone
	Shuman Glenn	Pacific Telephone
	Stewart Pearl	Pacific Telephone
	Story Ulysses A	Pacific Telephone
	Sweeney A D	Pacific Telephone
	Taylor Myrtle	Pacific Telephone
	Tosten Regina	Pacific Telephone
	Trowbridge ML	Pacific Telephone
	Tyler Chas	Pacific Telephone
	Wambaugh RL	Pacific Telephone
	Ware Sam W	Pacific Telephone
	Weber Wm J	Pacific Telephone
	Wells Donald L	Pacific Telephone
	White Raymond H	Pacific Telephone
	Willoughby Ivan K	Pacific Telephone
	Wolfe Cloyd	Pacific Telephone

### 1001 POMONA RD

<u>Year</u>	<u>Uses</u>	<u>Source</u>
2020	US CONTINENTAL MARKETING INC	EDR Digital Archive
2005	US CONTINENTAL MARKETING INC	Cole Information
2002	U S CONTINENTAL	SBC PACIFIC BELL
	MARKETING INC	SBC PACIFIC BELL



## FINDINGS

### 1050 POMONA RD

<u>Year</u>	<u>Uses</u>	<u>Source</u>
2001	MAUDELeslae	Haines & Company, Inc.
2000	OCCUPANT UNKNOWN	Cole Information

### 1051 POMONA RD

<u>Year</u>	<u>Uses</u>	<u>Source</u>
2017	CORONA MINI STORAGE	Cole Information
2014	CORONA MINI STORAGE	Cole Information
2010	CORONA MINI STORAGE	Cole Information
2005	CORONA MINI STORAGE	Cole Information
2002	CORONA MINI STORAGE	SBC PACIFIC BELL
	Law son T	SBC PACIFIC BELL
2001	CORONA MINI	Haines & Company, Inc.
	STORAGE LAWSONT	Haines & Company, Inc.
	MAUDE Leslie	Haines & Company, Inc.
2000	TERRY LAWSON	Cole Information
1996	CORONA MINI STORAGE	Pacific Bell
1995	CORONA MINI STORAGE	Cole Information
	LAWSON, RICK	Cole Information
1993	Saska Marvin	Pacific Bell
1992	CORONA MINI STORAGE	Cole Information
	SASKA, MARVIN	Cole Information
1990	CORONA MINI STORAGE	Pacific Bell

### 1060 POMONA RD

<u>Year</u>	<u>Uses</u>	<u>Source</u>
2001	XXXX	Haines & Company, Inc.
1995	CAPTAIN CREAMS CABARET	Cole Information
1993	Captain Zooms Custom Pickup & Auto	Pacific Bell

### 1080 POMONA RD

<u>Year</u>	<u>Uses</u>	<u>Source</u>
2020	HONDA OF OAKLAND	EDR Digital Archive
2017	HONDA CARS OF CORONA	Cole Information

## FINDINGS

<u>Year</u>	<u>Uses</u>	<u>Source</u>
2014	HONDA CARS OF CORONA	Cole Information
2010	HONDA CARS	Cole Information
2005	HONDA CARS OF CORONA	Cole Information
	SUZUKI CARS AND TRUCKS OF CORONA	Cole Information
2001	HOUSING	Haines & Company, Inc.
	ALTERNATIVES	Haines & Company, Inc.
	MAUDE Leslie	Haines & Company, Inc.
	PAC HOMESALESINC	Haines & Company, Inc.
2000	HOUSING ALTERNATIVES	Cole Information
1996	TRIPLE T MANAGEMENT CO	Pacific Bell
1995	WOODSTONE BUSINESS CTR	Cole Information
	BEST TRUCK CTR	Cole Information
1993	Active Kubota Inc	Pacific Bell
	Active Land Co	Pacific Bell
	Acton Roger & Carol	Pacific Bell
	Acuna Efrain	Pacific Bell
1992	ACTIVE KUBOTA INC	Cole Information
1990	ACTIVE KUBOTA INC	Pacific Bell
1981	Aetna Engineering Co	Pacific Telephone
	MURRAY WNM & ASSOCIATES survyrs	Pacific Telephone
	Murray Zola	Pacific Telephone
1977	Hunter Mobile Home Sales Co	Pacific Telephone
	HUNTER MOBILE HOMES	Pacific Telephone

### 1082 POMONA RD

<u>Year</u>	<u>Uses</u>	<u>Source</u>
2001	XXXX	Haines & Company, Inc.

### 1084 POMONA RD

<u>Year</u>	<u>Uses</u>	<u>Source</u>
2020	BEST WESTERN CORONA	EDR Digital Archive
	POOJA PATEL	EDR Digital Archive
	HARESH PATEL	EDR Digital Archive
	DAXABEN PATEL	EDR Digital Archive

## FINDINGS

<u>Year</u>	<u>Uses</u>	<u>Source</u>
2020	SANGITA PATEL	EDR Digital Archive
2017	EMERGENCY HEATING & AIR CONDITIONING	Cole Information
	BEST WESTERN	Cole Information
2014	BEST WESTERN	Cole Information
2010	BEST WESTERNKINGS INN CORONA	Cole Information
2005	KINGS INN	Cole Information
2002	KINGS INN	SBC PACIFIC BELL
2001	BESTWESTERN KINGS	Haines & Company, Inc.
1996	KINGS INN	Pacific Bell
1995	BEST WESTERN	Cole Information
1993	INN	Pacific Bell
	Ofc	Pacific Bell
	Fax	Pacific Bell
	Kings Inn	Pacific Bell
1992	KINGS INN	Cole Information
1990	KINGS INN	Pacific Bell
1981	Best Western Kings Inn	Pacific Telephone
	Kings Inn	Pacific Telephone

### 1090 POMONA RD

<u>Year</u>	<u>Uses</u>	<u>Source</u>
2020	SPHINX IMPORTS LLC	EDR Digital Archive
	GOODFELLAS CAFE	EDR Digital Archive
2017	GOODFELLAS CAFE	Cole Information
2014	GOODFELLAS CAFE	Cole Information
2010	GOODFELLAS CAFE	Cole Information
2005	TIFFIN RESTAURANT	Cole Information
	FAB REST	Cole Information
2002	TIFFIN RESTAURANT	SBC PACIFIC BELL
2001	MAUDE Leslie	Haines & Company, Inc.
	TIFFIN RESTAURANT	Haines & Company, Inc.
2000	TIFFIN RESTAURANT RESTAURANTS	Cole Information
1996	SPIRES RESTAURANTS INC	Pacific Bell

## FINDINGS

<u>Year</u>	<u>Uses</u>	<u>Source</u>
1995	SPIRES RESTAURANTS INC	Cole Information
1993	Spires Restaurants Inc	Pacific Bell
1992	TINYS RESTAURANT	Cole Information
1990	TINY NAYLORS FAMILY RESTAURANT	Pacific Bell
1981	Tinys Restaurant & Bakery	Pacific Telephone

### 01080 POMONA RD

<u>Year</u>	<u>Uses</u>	<u>Source</u>
1977	From Riverside Telephones Call	Pacific Telephone

### POMONA RD SPC 10

#### 995 POMONA RD SPC 10

<u>Year</u>	<u>Uses</u>	<u>Source</u>
2020	FRANCISCO ZARAGOZA	EDR Digital Archive
	CARLOS ZARAGOZA	EDR Digital Archive

### POMONA RD SPC 11

#### 995 POMONA RD SPC 11

<u>Year</u>	<u>Uses</u>	<u>Source</u>
2020	BRENDA GONZALEZ	EDR Digital Archive
	ALICIA GONZALEZ	EDR Digital Archive
	ALEX GONZALEZ	EDR Digital Archive

### POMONA RD SPC 12

#### 995 POMONA RD SPC 12

<u>Year</u>	<u>Uses</u>	<u>Source</u>
2020	JERRY REYES	EDR Digital Archive
	TERRY REYES	EDR Digital Archive

### POMONA RD SPC 14

#### 995 POMONA RD SPC 14

<u>Year</u>	<u>Uses</u>	<u>Source</u>
2020	RUBY MONTES	EDR Digital Archive

## FINDINGS

### **POMONA RD SPC 15**

#### **995 POMONA RD SPC 15**

<b><u>Year</u></b>	<b><u>Uses</u></b>	<b><u>Source</u></b>
2020	RAFAEL LOPEZ	EDR Digital Archive
	LILIANA LOPEZ	EDR Digital Archive

### **POMONA RD SPC 16**

#### **995 POMONA RD SPC 16**

<b><u>Year</u></b>	<b><u>Uses</u></b>	<b><u>Source</u></b>
2020	RUBEN HERNANDEZ	EDR Digital Archive
	FRANCISCO SALCEDO	EDR Digital Archive

### **POMONA RD SPC 17**

#### **995 POMONA RD SPC 17**

<b><u>Year</u></b>	<b><u>Uses</u></b>	<b><u>Source</u></b>
2020	SHELLY KOKOSENSKI	EDR Digital Archive

### **POMONA RD SPC 18**

#### **995 POMONA RD SPC 18**

<b><u>Year</u></b>	<b><u>Uses</u></b>	<b><u>Source</u></b>
2020	JAIME BERNAL	EDR Digital Archive

### **POMONA RD SPC 19**

#### **995 POMONA RD SPC 19**

<b><u>Year</u></b>	<b><u>Uses</u></b>	<b><u>Source</u></b>
2020	ENEDINA AGUILAR	EDR Digital Archive
	EFREN GONZALEZ	EDR Digital Archive

### **POMONA RD SPC 21**

#### **995 POMONA RD SPC 21**

<b><u>Year</u></b>	<b><u>Uses</u></b>	<b><u>Source</u></b>
2020	NANCY GARCIA	EDR Digital Archive
	NANCY NAVA	EDR Digital Archive

## FINDINGS

### **POMONA RD SPC 22**

#### **995 POMONA RD SPC 22**

<b><u>Year</u></b>	<b><u>Uses</u></b>	<b><u>Source</u></b>
2020	GONZALEZ JAEN	EDR Digital Archive

### **POMONA RD SPC 24**

#### **995 POMONA RD SPC 24**

<b><u>Year</u></b>	<b><u>Uses</u></b>	<b><u>Source</u></b>
2020	AZALIA AGUILAR	EDR Digital Archive

### **POMONA RD SPC 26**

#### **995 POMONA RD SPC 26**

<b><u>Year</u></b>	<b><u>Uses</u></b>	<b><u>Source</u></b>
2020	JESUS PRIETO	EDR Digital Archive

### **POMONA RD SPC 27**

#### **995 POMONA RD SPC 27**

<b><u>Year</u></b>	<b><u>Uses</u></b>	<b><u>Source</u></b>
2020	JOSSELIN NAVARRETE	EDR Digital Archive
	JACQUELINE NAVARRETE	EDR Digital Archive
	JASMIN NAVARRETE	EDR Digital Archive

### **POMONA RD SPC 3**

#### **995 POMONA RD SPC 3**

<b><u>Year</u></b>	<b><u>Uses</u></b>	<b><u>Source</u></b>
2020	CODY MONTGOMERY	EDR Digital Archive

### **POMONA RD SPC 30**

#### **995 POMONA RD SPC 30**

<b><u>Year</u></b>	<b><u>Uses</u></b>	<b><u>Source</u></b>
2020	CLAUDIA RAMIREZ	EDR Digital Archive

## FINDINGS

### **POMONA RD SPC 31**

#### **995 POMONA RD SPC 31**

<b><u>Year</u></b>	<b><u>Uses</u></b>	<b><u>Source</u></b>
2020	VICTORIA MALDONADO	EDR Digital Archive

### **POMONA RD SPC 32**

#### **995 POMONA RD SPC 32**

<b><u>Year</u></b>	<b><u>Uses</u></b>	<b><u>Source</u></b>
2020	JUAN SANCHEZ	EDR Digital Archive

### **POMONA RD SPC 33**

#### **995 POMONA RD SPC 33**

<b><u>Year</u></b>	<b><u>Uses</u></b>	<b><u>Source</u></b>
2020	MARGARITA ARMIXO	EDR Digital Archive
	FERNANDO ARMIJO	EDR Digital Archive

### **POMONA RD SPC 34**

#### **995 POMONA RD SPC 34**

<b><u>Year</u></b>	<b><u>Uses</u></b>	<b><u>Source</u></b>
2020	ANAI MEJIA	EDR Digital Archive
	ALEJANDRO BUENROSTRO	EDR Digital Archive
	JUAN BUENROSTRO	EDR Digital Archive

### **POMONA RD SPC 35**

#### **995 POMONA RD SPC 35**

<b><u>Year</u></b>	<b><u>Uses</u></b>	<b><u>Source</u></b>
2020	MONICO CANCHOLA	EDR Digital Archive

### **POMONA RD SPC 36**

#### **995 POMONA RD SPC 36**

<b><u>Year</u></b>	<b><u>Uses</u></b>	<b><u>Source</u></b>
2020	MARIO OCHOA	EDR Digital Archive
	ROSIDELIA HERRERA	EDR Digital Archive

## FINDINGS

<u>Year</u>	<u>Uses</u>	<u>Source</u>
2020	MARIA TORRES	EDR Digital Archive
	MELISSA OCHOA	EDR Digital Archive

### **POMONA RD SPC 37**

#### 995 POMONA RD SPC 37

<u>Year</u>	<u>Uses</u>	<u>Source</u>
2020	RAMON MIRAMONTES	EDR Digital Archive

### **POMONA RD SPC 4**

#### 995 POMONA RD SPC 4

<u>Year</u>	<u>Uses</u>	<u>Source</u>
2020	KENNETH SMELCER	EDR Digital Archive
	RUTH SMELGER	EDR Digital Archive
	MICHAEL REDARTI	EDR Digital Archive

### **POMONA RD SPC 40**

#### 995 POMONA RD SPC 40

<u>Year</u>	<u>Uses</u>	<u>Source</u>
2020	SONIA BARCENAS	EDR Digital Archive

### **POMONA RD SPC 41**

#### 995 POMONA RD SPC 41

<u>Year</u>	<u>Uses</u>	<u>Source</u>
2020	ELVIA DELAROSA	EDR Digital Archive
	SERGIO DELAROSA	EDR Digital Archive

### **POMONA RD SPC 43**

#### 995 POMONA RD SPC 43

<u>Year</u>	<u>Uses</u>	<u>Source</u>
2020	MARIA SANTANA	EDR Digital Archive
	MIGUEL ROBLES	EDR Digital Archive



## FINDINGS

### **POMONA RD SPC 44**

#### 995 POMONA RD SPC 44

<u>Year</u>	<u>Uses</u>	<u>Source</u>
2020	SCARLETT TRUJILLO	EDR Digital Archive

### **POMONA RD SPC 46**

#### 995 POMONA RD SPC 46

<u>Year</u>	<u>Uses</u>	<u>Source</u>
2020	HUMBERTO ALVARADO	EDR Digital Archive
	SANDRA ALVARADO	EDR Digital Archive

### **POMONA RD SPC 47**

#### 995 POMONA RD SPC 47

<u>Year</u>	<u>Uses</u>	<u>Source</u>
2020	MIGUEL CEJA	EDR Digital Archive

### **POMONA RD SPC 47B**

#### 995 POMONA RD SPC 47B

<u>Year</u>	<u>Uses</u>	<u>Source</u>
2020	ALICIA DUNN	EDR Digital Archive

### **POMONA RD SPC 49**

#### 995 POMONA RD SPC 49

<u>Year</u>	<u>Uses</u>	<u>Source</u>
2020	ALMA GONZALEZ	EDR Digital Archive
	JOSE MEDINA	EDR Digital Archive
	OMAR MONTES	EDR Digital Archive

### **POMONA RD SPC 5**

#### 995 POMONA RD SPC 5

<u>Year</u>	<u>Uses</u>	<u>Source</u>
2020	MAIRAN RECINOS	EDR Digital Archive

## FINDINGS

### **POMONA RD SPC 51**

#### 995 POMONA RD SPC 51

<u>Year</u>	<u>Uses</u>	<u>Source</u>
2020	CIPRIANO ROJAS	EDR Digital Archive

### **POMONA RD SPC 52**

#### 995 POMONA RD SPC 52

<u>Year</u>	<u>Uses</u>	<u>Source</u>
2020	MARIO JIMENEZ	EDR Digital Archive

### **POMONA RD SPC 53**

#### 995 POMONA RD SPC 53

<u>Year</u>	<u>Uses</u>	<u>Source</u>
2020	LAURENCIO GONZALEZ	EDR Digital Archive
	RAFAEL SANDOVAL	EDR Digital Archive

### **POMONA RD SPC 54**

#### 995 POMONA RD SPC 54

<u>Year</u>	<u>Uses</u>	<u>Source</u>
2020	EILEEN VERDUSCO	EDR Digital Archive

### **POMONA RD SPC 68**

#### 995 POMONA RD SPC 68

<u>Year</u>	<u>Uses</u>	<u>Source</u>
2020	JOSE SALAZAR	EDR Digital Archive

### **POMONA RD SPC 69**

#### 995 POMONA RD SPC 69

<u>Year</u>	<u>Uses</u>	<u>Source</u>
2020	CANDIDO SEGOVIANO	EDR Digital Archive
	OSVALDO SEGOVIANO	EDR Digital Archive
	JUSTINA SEGOVIANO	EDR Digital Archive

## FINDINGS

### **POMONA RD SPC 7**

#### **995 POMONA RD SPC 7**

<b><u>Year</u></b>	<b><u>Uses</u></b>	<b><u>Source</u></b>
2020	MARIANO TURCIOS	EDR Digital Archive

### **POMONA RD SPC 71**

#### **995 POMONA RD SPC 71**

<b><u>Year</u></b>	<b><u>Uses</u></b>	<b><u>Source</u></b>
2020	JOSE SEGURA	EDR Digital Archive

### **POMONA RD SPC 73**

#### **995 POMONA RD SPC 73**

<b><u>Year</u></b>	<b><u>Uses</u></b>	<b><u>Source</u></b>
2020	MARGARITA PERDOMO	EDR Digital Archive

### **POMONA RD SPC 74**

#### **995 POMONA RD SPC 74**

<b><u>Year</u></b>	<b><u>Uses</u></b>	<b><u>Source</u></b>
2020	JORGE GARCIA	EDR Digital Archive
	KAREN MAZUR	EDR Digital Archive

### **POMONA RD SPC 75**

#### **995 POMONA RD SPC 75**

<b><u>Year</u></b>	<b><u>Uses</u></b>	<b><u>Source</u></b>
2020	ALYSSE BAKER	EDR Digital Archive

### **POMONA RD SPC 76**

#### **995 POMONA RD SPC 76**

<b><u>Year</u></b>	<b><u>Uses</u></b>	<b><u>Source</u></b>
2020	SALVADOR BARAHONA	EDR Digital Archive
	ROBERT BULMAN	EDR Digital Archive

## FINDINGS

### **POMONA RD SPC 77**

#### **995 POMONA RD SPC 77**

<b><u>Year</u></b>	<b><u>Uses</u></b>	<b><u>Source</u></b>
2020	MARCOS VEGA	EDR Digital Archive

### **POMONA RD SPC 78**

#### **995 POMONA RD SPC 78**

<b><u>Year</u></b>	<b><u>Uses</u></b>	<b><u>Source</u></b>
2020	LUISA SUAVEDRA	EDR Digital Archive
	WEST CORONA	EDR Digital Archive
	PABLO GONZALEZ	EDR Digital Archive
	JUAN MOSCOSO	EDR Digital Archive
	JOSE SUAVEDRA	EDR Digital Archive
	CESAR GARCIA	EDR Digital Archive
	KARINA OBLEA	EDR Digital Archive

### **POMONA RD SPC 79**

#### **995 POMONA RD SPC 79**

<b><u>Year</u></b>	<b><u>Uses</u></b>	<b><u>Source</u></b>
2020	GAMALIEL BERNABE	EDR Digital Archive
	JOSE MORALES	EDR Digital Archive

### **POMONA RD SPC 82**

#### **995 POMONA RD SPC 82**

<b><u>Year</u></b>	<b><u>Uses</u></b>	<b><u>Source</u></b>
2020	LACY QUEZADA	EDR Digital Archive

### **POMONA RD SPC 85**

#### **995 POMONA RD SPC 85**

<b><u>Year</u></b>	<b><u>Uses</u></b>	<b><u>Source</u></b>
2020	KEITH BOGAN	EDR Digital Archive
	FRANK CARLIN	EDR Digital Archive
	LOUISE CARLIN	EDR Digital Archive

## FINDINGS

### **POMONA RD SPC 86**

#### **995 POMONA RD SPC 86**

<b><u>Year</u></b>	<b><u>Uses</u></b>	<b><u>Source</u></b>
2020	JODI JUNKINS	EDR Digital Archive

### **POMONA RD SPC 87**

#### **995 POMONA RD SPC 87**

<b><u>Year</u></b>	<b><u>Uses</u></b>	<b><u>Source</u></b>
2020	LUCIA RODRIGUEZ	EDR Digital Archive
	HERNALDO LAZO	EDR Digital Archive
	ELBA RODRIGUEZ	EDR Digital Archive
	PANFILO RODRIGUEZ	EDR Digital Archive

### **POMONA RD SPC 90**

#### **995 POMONA RD SPC 90**

<b><u>Year</u></b>	<b><u>Uses</u></b>	<b><u>Source</u></b>
2020	GENARO ARELLANO	EDR Digital Archive

### **POMONA RD SPC 91**

#### **995 POMONA RD SPC 91**

<b><u>Year</u></b>	<b><u>Uses</u></b>	<b><u>Source</u></b>
2020	NIETO MORALES	EDR Digital Archive

### **POMONA RD SPC 92**

#### **995 POMONA RD SPC 92**

<b><u>Year</u></b>	<b><u>Uses</u></b>	<b><u>Source</u></b>
2020	MARIA OZUNA	EDR Digital Archive
	JESSICA OZUNA	EDR Digital Archive
	JOSE OZUNA	EDR Digital Archive

## FINDINGS

### **POMONA RD SPC 93**

#### **995 POMONA RD SPC 93**

<b><u>Year</u></b>	<b><u>Uses</u></b>	<b><u>Source</u></b>
2020	MARIA MORA	EDR Digital Archive
	GUILLERMO GALLARDO	EDR Digital Archive
	YOLANDA GALLARDO	EDR Digital Archive

### **POMONA RD SPC 94**

#### **995 POMONA RD SPC 94**

<b><u>Year</u></b>	<b><u>Uses</u></b>	<b><u>Source</u></b>
2020	SERGIO MACIAS	EDR Digital Archive

### **POMONA RD SPC 95**

#### **995 POMONA RD SPC 95**

<b><u>Year</u></b>	<b><u>Uses</u></b>	<b><u>Source</u></b>
2020	CLAUDIO MEDIZA	EDR Digital Archive

### **POMONA RD SPC 96**

#### **995 POMONA RD SPC 96**

<b><u>Year</u></b>	<b><u>Uses</u></b>	<b><u>Source</u></b>
2020	AMY LINDLEY	EDR Digital Archive
	FRANK LINDLEY	EDR Digital Archive

### **POMONA RD SPC 97**

#### **995 POMONA RD SPC 97**

<b><u>Year</u></b>	<b><u>Uses</u></b>	<b><u>Source</u></b>
2020	MARCELLA MCCARTHY	EDR Digital Archive
	GUSTAVO CHAVEZ	EDR Digital Archive

### **POMONA RD SPC 98**

#### **995 POMONA RD SPC 98**

<b><u>Year</u></b>	<b><u>Uses</u></b>	<b><u>Source</u></b>
2020	GERMAN RAMIREZ	EDR Digital Archive

## FINDINGS

<u>Year</u>	<u>Uses</u>	<u>Source</u>
2020	WILFREDO ARGUETA	EDR Digital Archive

### **POMONA RD SPC 99**

#### **995 POMONA RD SPC 99**

<u>Year</u>	<u>Uses</u>	<u>Source</u>
2020	CATALINA SANCHEZ	EDR Digital Archive

### **S AVENUE LINCOLN**

#### **420 S AVENUE LINCOLN**

<u>Year</u>	<u>Uses</u>	<u>Source</u>
2014	CLYDE DOWELL	Cole Information

### **S BUENA VIS**

#### **161 S BUENA VIS**

<u>Year</u>	<u>Uses</u>	<u>Source</u>
2020	INTERNET SOLUTIONS ETC	EDR Digital Archive

#### **300 S BUENA VIS**

<u>Year</u>	<u>Uses</u>	<u>Source</u>
2020	ORANGE GROVE HIGH SCHOOL	EDR Digital Archive
	CORONA-NORCO SCH DIST	EDR Digital Archive
	CORONA-NORCO ADULT EDUCATION	EDR Digital Archive
	FIRST STUDENT HOME TO SCHOOL	EDR Digital Archive
	FAMILY SERVICE ASSN WESTERN	EDR Digital Archive
	FIRST STUDENT CHARTER	EDR Digital Archive
	LAIDLAW TRANSIT INC	EDR Digital Archive

### **S BUENA VISTA AVE**

#### **121 S BUENA VISTA AVE**

<u>Year</u>	<u>Uses</u>	<u>Source</u>
2014	GARY GOLDENBERG	Cole Information
	GLORIA SANDOVAL	Cole Information
	EVELIA RODRIGUEZ	Cole Information

## FINDINGS

<u>Year</u>	<u>Uses</u>	<u>Source</u>
2010	STEPHANIE GREEN	Cole Information
	MELISSA AYALA	Cole Information
	BRANDY CORONA	Cole Information
	MARIA BENITES	Cole Information
	JUAN ALONSO	Cole Information
	JOSE MONTERROSAS	Cole Information
	EFRAIN SOTELO	Cole Information
	BERTA BARRAGAN	Cole Information
	DULCE FREGOSO	Cole Information
2005	DOLORES MARTINEZ	Cole Information
	GAIL HART	Cole Information
	STEPHANIE GREEN	Cole Information
	HUGO FRAUSTO	Cole Information
	BRITTANY MOORE	Cole Information
	JUAN SONORA	Cole Information
	HECTOR GALVEZ	Cole Information
	HORACIO SALAS	Cole Information
	JENNY PACHECO	Cole Information
	RENE ESTENBAN	Cole Information
2000	BERTA BARRAGAN	Cole Information
	MARCIA VICK	Cole Information
	VICTOR RESENDIZ	Cole Information
	JORGE NORFIN	Cole Information
	P ACOSTA	Cole Information
	CORINNE GUTIERREZ	Cole Information
	RUBEN BANAGA	Cole Information

### 128 S BUENA VISTA AVE

<u>Year</u>	<u>Uses</u>	<u>Source</u>
2014	JOSE GALAN	Cole Information
	ANGELA RAMOS	Cole Information
2010	ANTONIO NAVARRETE	Cole Information
2005	OCCUPANT UNKNOWN	Cole Information



## FINDINGS

### 130 S BUENA VISTA AVE

<u>Year</u>	<u>Uses</u>	<u>Source</u>
2017	MIGUEL CABRERA	Cole Information
2014	MIGUEL CABRERA	Cole Information
2010	J MACIAS	Cole Information
	MIGUEL CABRERA	Cole Information
2005	MIGUEL CABRERA	Cole Information
2000	LUPE GONZALEZ	Cole Information

### 133 S BUENA VISTA AVE

<u>Year</u>	<u>Uses</u>	<u>Source</u>
2014	OCCUPANT UNKNOWN	Cole Information
2010	OTHON REYES	Cole Information
2005	OTHON REYES	Cole Information
2000	OTHON REYES	Cole Information
1992	REYES, OTHON	Cole Information

### 141 S BUENA VISTA AVE

<u>Year</u>	<u>Uses</u>	<u>Source</u>
2020	SCOTT SCHIPPER	EDR Digital Archive
2017	LEOLA HYMAN	Cole Information
	MARIO GONZALEZ	Cole Information
	SERGIO ARMENTA	Cole Information
	BRE BANUELOS	Cole Information
	PAUL ROBINSON	Cole Information
2014	DILICIA ENAMORADO	Cole Information
	ADRIANA RODRIGUEZ	Cole Information
	SERGIO ARMENTA	Cole Information
	ALMA VENEGAS	Cole Information
2010	COURTNEY MOSLEY	Cole Information
	GUADALUPE MAGALLANES	Cole Information
	SERGIO ARMENTA	Cole Information
	IRMA GERARDO	Cole Information
2005	DANIEL LARA	Cole Information
	DILICIA ENAMORADO	Cole Information

## FINDINGS

<u>Year</u>	<u>Uses</u>	<u>Source</u>
2005	GLORIA GONZALEZ	Cole Information
	ROBERT ARGUELLES	Cole Information
	MARIA HERNANDEZ	Cole Information
	DANIEL TAPIA	Cole Information
	MELINDA NAVARRETTE	Cole Information
	SONYA LICEA	Cole Information
	RICARDO VALADEZ	Cole Information
	REYNA VARGAS	Cole Information
	MORTIZ	Cole Information
	FERNANDO LAGUNA	Cole Information
	NEKIAH BELTRAN	Cole Information
2000	BUENA VISTA APARTMENTS	Cole Information
	DEBORAH MAGANA	Cole Information
	BERTA BARRAGAN	Cole Information
	MELISSA BURR	Cole Information
1995	BUENA VISTA APARTMENTS	Cole Information
1992	JOHNSON, JEFF	Cole Information

### 161 S BUENA VISTA AVE

<u>Year</u>	<u>Uses</u>	<u>Source</u>
2020	JOSE LOPEZ	EDR Digital Archive
	RICARDO AYALA	EDR Digital Archive
2017	CRISTINA AYALA	Cole Information
	RICKY BARAJAS	Cole Information
	LEONEL VARELA	Cole Information
2014	ENRIQUE JUAREZ	Cole Information
	MARTIN PENILLA	Cole Information
	JUAN ROJAS	Cole Information
2010	INTERNET SOLUTIONS ETC	Cole Information
	CRISTINA AYALA	Cole Information
	LEONOR MONDRAGON	Cole Information
	JUAN ROJAS	Cole Information
	ANGELICA GODOY	Cole Information

## FINDINGS

<u>Year</u>	<u>Uses</u>	<u>Source</u>
2010	WILLIAM HANSEN	Cole Information
2005	AZ AUTO DETAIL & RCDTNG	Cole Information
	INTERNET SOLUTIONS ETC	Cole Information
	RAYMOND GARCIA	Cole Information
	RICARDO LINARES	Cole Information
	ARACELI ROJAS	Cole Information
	JUAN SALAS	Cole Information
	JOSEPH NMEC	Cole Information
	ROXANN HANSEN	Cole Information
	RAYMOND DELGADO	Cole Information
2000	B ESTRADA	Cole Information
	JOSE LOPEZ	Cole Information
	GARY MCCOY	Cole Information
	LINDA MILES	Cole Information
	ARACELI ROJAS	Cole Information
1992	PAMELA BARNETT	Cole Information
	NEELY, DAVID	Cole Information
	NORFIN, JORGE A	Cole Information

### 164 S BUENA VISTA AVE

<u>Year</u>	<u>Uses</u>	<u>Source</u>
2014	MARIANNA KUAREZ	Cole Information

### 206 S BUENA VISTA AVE

<u>Year</u>	<u>Uses</u>	<u>Source</u>
2017	CHARLES HERNANDEZ	Cole Information
2014	HANK MORALES	Cole Information
	DANIELSON RICHARD	Cole Information
	JOSE VELASCO	Cole Information
	DOROTHY ABBS	Cole Information
	JULLIAN BRAVO	Cole Information
	MARK LATHROP	Cole Information
	DONALD SHORE	Cole Information
	JEFFERY TUBB	Cole Information

## FINDINGS

<u>Year</u>	<u>Uses</u>	<u>Source</u>
2014	TYLER MORROW	Cole Information
	J SZABO	Cole Information
	VICTORIA CARRILLO	Cole Information
	CANDIDO CHANG	Cole Information
	ALBERT CARPENTER	Cole Information
	RONNIE DIAZ	Cole Information
	LORI PATTERSON	Cole Information
	CHARLES HERNANDEZ	Cole Information
	JESUS LEYVA	Cole Information
	BERRY SERNA	Cole Information
	DORIS WALKER	Cole Information
	N JOLICOUER	Cole Information
	2010	BUENA VISTA MOBILE MANOR
BERNADINE MORROW		Cole Information
JOSE VELASCO		Cole Information
SUSAN GRAVES		Cole Information
JORGE ALCARAZ		Cole Information
DOROTHY ABBS		Cole Information
GALE SHAFFER		Cole Information
ANNETTE ESQUIVEL		Cole Information
JAMES WALSH		Cole Information
LUCIA CRUZ		Cole Information
MARGARITA PINEDO		Cole Information
CHERYL BALLOU		Cole Information
JULLIAN BRAVO		Cole Information
WILLIAM MONTGOMERY		Cole Information
DONALD SHORE		Cole Information
PATTIE HOPPER		Cole Information
LINDA HIGGINS		Cole Information
GREG DAWID		Cole Information
RICO DIVITO		Cole Information
A PEDERSEN	Cole Information	

## FINDINGS

<u>Year</u>	<u>Uses</u>	<u>Source</u>
2010	JOYCE FERGUSON	Cole Information
	SUE SEBOLDT	Cole Information
	JON SZABO	Cole Information
	EMERY HUNNICUTT	Cole Information
	JOSEPH DOUGLAS	Cole Information
	MARY SHUPE	Cole Information
	ADELE ROCHETTE	Cole Information
	RONNIE DIAZ	Cole Information
	LORI PATTERSON	Cole Information
	JAMES CURNUTT	Cole Information
	VINCENT MANNING	Cole Information
	MARIAN CABLE	Cole Information
	ALBERT CARPENTER	Cole Information
	ENRIQUE MORALES	Cole Information
	BERRY SERNA	Cole Information
	JESUS LEYVA	Cole Information
	GLORIA SIMPKINS	Cole Information
	ROBERT SHERMAN	Cole Information
	PORFIRIO REAZA	Cole Information
	JAMES DEAN	Cole Information
	NANCY JOLICOEUR	Cole Information
	M FREGOSO	Cole Information
	RONALD FIELDS	Cole Information
	MARIA CAMPOS	Cole Information
2005	BUENA VISTA MOBILE MANOR	Cole Information
	ALMA MOORE	Cole Information
	BERNADINE MORROW	Cole Information
	JOSE VELASCO	Cole Information
	SUSAN GRAVES	Cole Information
	ESTELLA CUEVAS	Cole Information
	CHARLES BROADBENT	Cole Information
	DOROTHY ABBS	Cole Information

## FINDINGS

<u>Year</u>	<u>Uses</u>	<u>Source</u>
2005	DORIS SCOTT	Cole Information
	GALE SHAFFER	Cole Information
	J ESPINOZA	Cole Information
	JAMES WALSH	Cole Information
	DEBRA CHRISTIE	Cole Information
	CHERYL BALLOU	Cole Information
	JULLIAN BRAVO	Cole Information
	BIBIANA MANRIQUEZ	Cole Information
	DONALD SHORE	Cole Information
	LINDA HIGGINS	Cole Information
	DENISE TOWNSEND	Cole Information
	ANGELA TEFF TEFF	Cole Information
	BARBARA DEPALMA	Cole Information
	JOYCE FERGUSON	Cole Information
	JUDITH MAY	Cole Information
	SUE SEBOLDT	Cole Information
	ISABEL HENRIQUES	Cole Information
	GEORGE SEPEDA	Cole Information
	JOSEPH DOUGLAS	Cole Information
	JOYCE WAGEMAN	Cole Information
	KELLEY ANDERSON	Cole Information
	ADELE ROCHETTE	Cole Information
	DENNIS TRAIL	Cole Information
	MARIAN CABLE	Cole Information
	ENRIQUE MORALES	Cole Information
	ADRIO SOEDARMO	Cole Information
	ROBERT SUKO	Cole Information
	CHARLES RAMIREZ	Cole Information
	RALPH STARR	Cole Information
	ROBERT SHERMAN	Cole Information
	GLORIA SIMPKINS	Cole Information
	PORFIRIO REAZA	Cole Information

## FINDINGS

<u>Year</u>	<u>Uses</u>	<u>Source</u>
2005	JAMES DEAN	Cole Information
	JOSEPH LOPEZ	Cole Information
	JEANE CRACKNELL	Cole Information
2000	BUENA VISTA MOBILE MANOR	Cole Information
	DARLENE SHERMAN	Cole Information
	RAMON RIOS	Cole Information
	JOAO HENRIQUES	Cole Information
	J CRACKNELL	Cole Information
	WALTER JOLICOEUR	Cole Information
	HOWARD REGAN	Cole Information
	JUDITH MAY	Cole Information
	DONALD SHORE	Cole Information
	JOYCE FERGUSON	Cole Information
	SUE SEBOLDT	Cole Information
	D SEXTON	Cole Information
	JOSEPH TERI	Cole Information
	ANDREW THOMAS	Cole Information
	R DAVIS	Cole Information
	GEORGE SEPEDA	Cole Information
	JOSEPH DOUGLAS	Cole Information
	KELLEY ANDERSON	Cole Information
	PHIL AGINS	Cole Information
	GARLAND MOORE	Cole Information
STANLEY OKONSKI	Cole Information	
MARIAN CABLE	Cole Information	
JEANNE BROADBENT	Cole Information	
D ABBS	Cole Information	
ENRIQUE MORALES	Cole Information	
MARYANN MANNI	Cole Information	
1995	BUENA VISTA MOBILE MANOR	Cole Information
1992	BUENA VISTA MBL MNR	Cole Information
	SHAKLEE PRDCT DISTB	Cole Information

## FINDINGS

<u>Year</u>	<u>Uses</u>	<u>Source</u>
1992	SEBOLDT, S	Cole Information
	MILTIMORE, ROGER C	Cole Information
	MEYER, A A	Cole Information
	SEPEDA, GEORGE G	Cole Information
	TANNAHILL, C	Cole Information
	SQUIER, M J	Cole Information
	CRACKNELL, J I	Cole Information
	FISHER, G M	Cole Information
	PAGE, VERR	Cole Information

### 281 S BUENA VISTA AVE

<u>Year</u>	<u>Uses</u>	<u>Source</u>
2017	ADRIAN ALMARAZ	Cole Information
	OFELIA PEDROZA	Cole Information
	EDITH CRAWFORD	Cole Information
	LIONEL BARDALES	Cole Information
	SHELLI CAMBRONERO	Cole Information
	BAKHTYAR BALOUCH	Cole Information
	MARIANNE STEFANOUS	Cole Information

### 291 S BUENA VISTA AVE

<u>Year</u>	<u>Uses</u>	<u>Source</u>
2017	ELIZABETH CAMARENA	Cole Information
	JUAN MAGNO	Cole Information
	L GONZALEZ	Cole Information
	ANTONIO CARRANZA	Cole Information

### 300 S BUENA VISTA AVE

<u>Year</u>	<u>Uses</u>	<u>Source</u>
2017	FIRST TRANSIT	Cole Information
	FAMILY SERVICE ASSN OF WESTERN RIVE	Cole Information
	CORONA NORCO UNIFIED SCHOOL DISTRICT	Cole Information
2014	FIRST TRANSIT	Cole Information
	EASTVALE BRANCH LIBRARY	Cole Information



## FINDINGS

<u>Year</u>	<u>Uses</u>	<u>Source</u>
2014	ORANGE GROVE HIGH SCHOOL	Cole Information
	CORONA NORCO UNIFIED SCHOOL DISTRICT	Cole Information
2010	FIRST TRANSIT INC	Cole Information
	CORONA NORCO ADULT ED	Cole Information
	ORANGE GROVE HIGH SCHOOL	Cole Information
2005	BUENA VISTA HIGH SCHOOL	Cole Information
	LIDLAW TRANSIT INC	Cole Information
2000	BUENA VISTA HIGH SCHOOL	Cole Information
	LIDLAW TRANSIT INCORPORATED	Cole Information
	CORONA-NORCO UNIFIED SCHOOL DIST EDUC CENTER	Cole Information
	CORONA-NORCO UNIFIED SCHOOL DIST HIGH SCHOOLS GRADE	Cole Information
1995	CORONA NARCO CAREER ACADEMY	Cole Information
	CORONA NORCO EDUCATION CTR	Cole Information
1992	BUENA VISTA HIGH	Cole Information
	CORONA SC ADULT ED	Cole Information

### 305 S BUENA VISTA AVE

<u>Year</u>	<u>Uses</u>	<u>Source</u>
2014	SUE ENRIQUEZ	Cole Information

### 307 S BUENA VISTA AVE

<u>Year</u>	<u>Uses</u>	<u>Source</u>
2017	KERRIE SMITH	Cole Information
2014	OCCUPANT UNKNOWN	Cole Information

### 311 S BUENA VISTA AVE

<u>Year</u>	<u>Uses</u>	<u>Source</u>
2014	PETE NELSON	Cole Information
2010	KERRIE SMITH	Cole Information
2005	K SMITH-ALEMAN	Cole Information

## FINDINGS

### 315 S BUENA VISTA AVE

<u>Year</u>	<u>Uses</u>	<u>Source</u>
2000	CORONA CITY OF FINANCE DEPARTMENT	Cole Information
1995	CORONA FINANCE DEPT	Cole Information
1992	CORONA CTY FNC PRCH	Cole Information

### S BUENA VSTA AVE

#### 121 S BUENA VSTA AVE

<u>Year</u>	<u>Uses</u>	<u>Source</u>
1995	HERNANDEZ, HERNAN J	Cole Information
	MCCUMBER, RAY	Cole Information
	FERA, JOHNA	Cole Information

#### 128 S BUENA VSTA AVE

<u>Year</u>	<u>Uses</u>	<u>Source</u>
1995	OCCUPANT UNKNOWN	Cole Information

#### 130 S BUENA VSTA AVE

<u>Year</u>	<u>Uses</u>	<u>Source</u>
1995	GONZALEZ, RICHARD R	Cole Information

#### 133 S BUENA VSTA AVE

<u>Year</u>	<u>Uses</u>	<u>Source</u>
1995	REYES, OTHON	Cole Information

#### 141 S BUENA VSTA AVE

<u>Year</u>	<u>Uses</u>	<u>Source</u>
1995	BANKS, GARY R	Cole Information
	WESTMAN, JUDITH	Cole Information
	MCQUARRY, KIRSTEN	Cole Information

#### 161 S BUENA VSTA AVE

<u>Year</u>	<u>Uses</u>	<u>Source</u>
1995	NORFIN, JORGE A	Cole Information
	SPINDLER, RITA L	Cole Information
	CUOCNEAN, ANA	Cole Information

## FINDINGS

<u>Year</u>	<u>Uses</u>	<u>Source</u>
1995	STANLEY, BRYAN	Cole Information
	COJOCNEAN, ANA	Cole Information

### 206 S BUENA VSTA AVE

<u>Year</u>	<u>Uses</u>	<u>Source</u>
1995	CRACKNELL, J I	Cole Information
	KASSNER, DIANE E	Cole Information
	RAMIREZ, LETICIA	Cole Information
	SPAIN, MICHAEL E	Cole Information
	FISHER, G M	Cole Information
	SEBOLDT, S	Cole Information
	KELLER, RALPH	Cole Information
	COPLEY, JOSIAH	Cole Information
	HUNNICUTT, MARK	Cole Information
	MOORE, GARLAND	Cole Information
	OKONSKI, STANLEY J	Cole Information
	ANDERSON, KELLEY	Cole Information
	TANNAHILL, C	Cole Information
	AGINS, PHIL	Cole Information
	COON, ELAINE M	Cole Information
	SQUIER, M J	Cole Information
	JOLICOEUR, WALTER J	Cole Information
	ABBS, D M	Cole Information
	HAYDU, T M	Cole Information
	THOMAS, ELLA M SR	Cole Information
	FERGUSON, JOYCE	Cole Information

### 216 S BUENA VSTA AVE

<u>Year</u>	<u>Uses</u>	<u>Source</u>
1995	QUIROZ, MARTHA L	Cole Information

### 224 S BUENA VSTA AVE

<u>Year</u>	<u>Uses</u>	<u>Source</u>
1995	RODRIGUEZ, ROBERTO J	Cole Information

## FINDINGS

### 307 S BUENA VSTA AVE

<u>Year</u>	<u>Uses</u>	<u>Source</u>
1995	OCCUPANT UNKNOWN	Cole Information

### S LINCOLN AVE

#### 210 S LINCOLN AVE

<u>Year</u>	<u>Uses</u>	<u>Source</u>
2020	SCOTTISH INNS & SUITES CORONA	EDR Digital Archive
	PASSPORT INN & SUITES	EDR Digital Archive
	OYO HOTEL CORONA CA-HWY 91	EDR Digital Archive
	GEOFFREY SCHOELLES	EDR Digital Archive
2017	CHEAP HEATING & AIR CONDITIONING	Cole Information
	ARIZONA MOTEL	Cole Information
2014	ARIZONA MOTEL	Cole Information
2010	ARIZONA MOTEL	Cole Information
2005	ARIZONA MOTEL	Cole Information
	LICO LEE	Cole Information
2000	ARIZONA MOTEL	Cole Information
	LICO LEE	Cole Information
1995	TRAVELODGE	Cole Information
	NELSON, JENNY	Cole Information
1992	TRAVELODGE MOTEL	Cole Information

#### 218 S LINCOLN AVE

<u>Year</u>	<u>Uses</u>	<u>Source</u>
2017	RICKY NAY INSURANCE SERVICES	Cole Information

#### 230 S LINCOLN AVE

<u>Year</u>	<u>Uses</u>	<u>Source</u>
2020	ESS CEE INC	EDR Digital Archive
	SEEMA CHOPRA	EDR Digital Archive
2017	SHELL	Cole Information
	TEXACO	Cole Information
2014	SHELL FOOD MART	Cole Information
	TEXACO	Cole Information

## FINDINGS

<u>Year</u>	<u>Uses</u>	<u>Source</u>
2010	HOT STUFF PIZZA	Cole Information
	EDDIE PEPPERS MEXICAN FOOD	Cole Information
	SHELL FOOD MART	Cole Information
2005	HOT STUFF PIZZA	Cole Information
2000	HOT STUFF PIZZA	Cole Information
	EDDIE PEPPERS MEXICAN FOOD	Cole Information
	TEXACO FOOD MART	Cole Information
	LINCOLN TEXACO FOOD MART	Cole Information
1995	LINCOLN TEXACO FOOD MART	Cole Information
1992	TEXACO SERV STATION	Cole Information

### 231 S LINCOLN AVE

<u>Year</u>	<u>Uses</u>	<u>Source</u>
2014	SOUTHWEST COACHES	Cole Information
2000	HONDA CARS OF CORONA	Cole Information
	HONDA CARS OF CORONA	Cole Information
1995	HONDA CARS	Cole Information
1992	HONDA CARS CORONA	Cole Information

### 251 S LINCOLN AVE

<u>Year</u>	<u>Uses</u>	<u>Source</u>
2005	GAME CRAZY	Cole Information
	HOLLYWOOD ENTERTAINMENT	Cole Information
2000	HOLLYWOOD VIDEO	Cole Information
1995	WONGS CHINESE FAST FOOD	Cole Information
	CANYON TRAVEL OF CORONA	Cole Information
1992	CANYON TRAVEL COR	Cole Information
	ELECTRONICS MART	Cole Information
	WONGS CHINESE FOOD	Cole Information

### 261 S LINCOLN AVE

<u>Year</u>	<u>Uses</u>	<u>Source</u>
2017	CALIFORNIA CRAFT PARTY SUPPLY & RENT	Cole Information
	ANIMAL MEDICAL CENTER	Cole Information

## FINDINGS

<u>Year</u>	<u>Uses</u>	<u>Source</u>
2017	4G WIRELESS	Cole Information
2014	CALIFORNIA CRAFT PARTY SUPPLY & RENT	Cole Information
	FAT FREE ZONE	Cole Information
	ANIMAL MEDICAL CENTER	Cole Information
	HUBER BART DVM	Cole Information
	MAGIC WOK	Cole Information
	SHERWINWILLIAMS PAINT STORE	Cole Information
	4G WIRELESS	Cole Information
	DR BART DVM	Cole Information
	SHERWINWILLIAMS	Cole Information
2010	VIOLATIONS	Cole Information
	4 G WIRELESS	Cole Information
	CALIFORNIA CRAFT PARTY SUPPLY	Cole Information
	HAIR MECHANICS N SUPPLY	Cole Information
	ANIMAL MEDICAL CTR OF CORONA	Cole Information
	MAGIC WOK	Cole Information
	SHERWINWILLIAMS	Cole Information
	ERA NEW STAR REALTY & INV	Cole Information
	J HUBER	Cole Information
2005	MISAPO INTERNATIONAL REST	Cole Information
	NDCBU	Cole Information
	QUIZNOS CORONA 1340	Cole Information
	HAIR MECHANICS N SUPPLY	Cole Information
	MULTICELL WIRELESS	Cole Information
	WAKE TRIC	Cole Information
	JOHN NARCOMIEY	Cole Information
	EDWARD TROVATO	Cole Information
	TAMI BREWER	Cole Information
	SEEKING DESPERATELY	Cole Information
	WILLIAM MCREYNOLDS	Cole Information
	HIRAM REYNOLDS	Cole Information
2000	CUSTOMER VIOLATIONS	Cole Information

## FINDINGS

<u>Year</u>	<u>Uses</u>	<u>Source</u>
2000	VIOLATIONS	Cole Information
	DESPERATELY SEEKING SUSHI	Cole Information
	L A CHINESE FAST FOOD	Cole Information
	91 EXPRESS LANES	Cole Information
	MISATO JAPANESE RESTAURANT	Cole Information
	91 EXPRESS LANES	Cole Information
	POSTAL ANNEX	Cole Information
1995	TRAK AUTO	Cole Information
	MISATO RESTAURANT	Cole Information
1992	MISATO JAPN RSTRNT	Cole Information
	LINCOLN VIDEO	Cole Information
	ROSES R RED	Cole Information
	TRAK AUTO	Cole Information
	SUSIES DEALS	Cole Information

### 281 S LINCOLN AVE

<u>Year</u>	<u>Uses</u>	<u>Source</u>
2017	ECONO FURNITURE	Cole Information
2014	DOLLAR TREE	Cole Information
2005	ECONO FURNITURE	Cole Information
1992	SPROUSE REITZ	Cole Information

### 301 S LINCOLN AVE

<u>Year</u>	<u>Uses</u>	<u>Source</u>
2020	CARDENAS MARKET	EDR Digital Archive
	FRED LOYA INSURANCE	EDR Digital Archive
2017	FRED LOYA INSURANCE	Cole Information
	CARDENAS MARKET	Cole Information
2014	FRED LOYA INSURANCE	Cole Information
	CARDENAS MARKET	Cole Information
2010	MI PUEBLO WIRELESS	Cole Information
	FRED LOYA INSURANCE	Cole Information
	CARDENAS MARKET	Cole Information
1995	LUCKY STORE	Cole Information

## FINDINGS

<u>Year</u>	<u>Uses</u>	<u>Source</u>
1992	LUCKY FOOD CENTERS	Cole Information

### 310 S LINCOLN AVE

<u>Year</u>	<u>Uses</u>	<u>Source</u>
2020	MC DONALD'S	EDR Digital Archive
2017	MCDONALDS	Cole Information
2014	MCDONALDS	Cole Information
2010	MC DONALDS	Cole Information
2005	LINMAC INC	Cole Information
1995	MC DONALDS	Cole Information
1992	MCDONALDS RSTRNT	Cole Information

### 321 S LINCOLN AVE

<u>Year</u>	<u>Uses</u>	<u>Source</u>
2010	SPEED WASH LAUNDRY	Cole Information
2005	QUIKSILVER	Cole Information
2000	QUIKSILVER FACTORY STORES	Cole Information
1995	KIDDIE TOWN	Cole Information
	BEACH STREET	Cole Information
1992	QUIKSILVER OUTLET	Cole Information
	KIDDIE TOWN	Cole Information

### 341 S LINCOLN AVE

<u>Year</u>	<u>Uses</u>	<u>Source</u>
2020	RENT-A-CENTER	EDR Digital Archive
	ION DENTAL	EDR Digital Archive
	DR SUSAN H LEE DDS	EDR Digital Archive
	DOUBLE OR NOTHING PIZZA	EDR Digital Archive
	HERTZ	EDR Digital Archive
2017	WATER 4 U	Cole Information
	HERTZ	Cole Information
	HERTZ CAR RENTAL	Cole Information
	ION DENTAL GROUP	Cole Information
	EL 7 LEGUAS	Cole Information



## FINDINGS

<u>Year</u>	<u>Uses</u>	<u>Source</u>
2017	RENTACENTER	Cole Information
	DOUBLE OR NOTHING PIZZA	Cole Information
2014	WATER 4 U	Cole Information
	HERTZ	Cole Information
	DRY CLEAN EXPRESS	Cole Information
	EL 7 LEGUAS	Cole Information
	RENTACENTER	Cole Information
	DOUBLE OR NOTHING PIZZA	Cole Information
	GIORGIOS PIZZA	Cole Information
2010	US POST OFFICE	Cole Information
	WOW FASHION	Cole Information
	SUSAN LEE DENTAL OFFICE	Cole Information
	DRY CLEAN EXPRESS	Cole Information
	RENTACENTER	Cole Information
	HERTZ RENT A CAR	Cole Information
	WATER 4U	Cole Information
	HERTZ	Cole Information
2005	MIKE MURPHYS BOARD & SKI SHOP	Cole Information
	WATER 4 U	Cole Information
	HERTZ LOCAL EDITION	Cole Information
	RENT A CENTER	Cole Information
	SUSAN LEE DDS	Cole Information
	5 BUCK PIZZA	Cole Information
	FANCY STITCHING	Cole Information
	DRY CLEAN EXPRESS	Cole Information
2000	BEAUTY BOUTIQUE THE HAIR DESIGN STD & BEAUTY SUPPLY	Cole Information
	WATER 4 U	Cole Information
	HI FASHIONS	Cole Information
	DRY CLEAN EXPRESS	Cole Information
	BEST PRICE TOYS	Cole Information
	CARRILLO JODI	Cole Information
	H KHATIB	Cole Information

## FINDINGS

<u>Year</u>	<u>Uses</u>	<u>Source</u>
1995	HI FASHIONS	Cole Information
	DRY CLEAN EXPRESS	Cole Information
	CORONA CHRISTIAN CORNER	Cole Information
	PAWS & CLAWS	Cole Information
	BEAUTY BOUTIQUE HAIR DESIGN	Cole Information
	FAX PLUS	Cole Information
	JOYERIA CORONA JEWELERS	Cole Information
	B & M CYCLE	Cole Information
1992	CORONA CHRISTN CRNR	Cole Information
	HI FASHIONS	Cole Information
	PENNEY	Cole Information
	DRY CLEAN EXPRESS	Cole Information
	BEAUTY BOUTIQUE THE	Cole Information
	UNIQUE ACCESSORIES	Cole Information
	TOY TOWN	Cole Information
	PAWS AND CLAWS	Cole Information
	B&M CYCLE	Cole Information

### 345 S LINCOLN AVE

<u>Year</u>	<u>Uses</u>	<u>Source</u>
1992	DUCT O WIRE CO	Cole Information

### 371 S LINCOLN AVE

<u>Year</u>	<u>Uses</u>	<u>Source</u>
2017	NATIONAL STORES INC	Cole Information
2014	NATIONAL STORES INC	Cole Information
2005	OFFICE DEPOT INC	Cole Information
2000	OFFICE DEPOT INCORPORATED	Cole Information
	MARK MEIER	Cole Information
1995	PAYLESS DRUG STORE	Cole Information
	PAY LESS DRUG STORES	Cole Information
1992	PAY LESS DRUG STORE	Cole Information

## FINDINGS

### 406 S LINCOLN AVE

<u>Year</u>	<u>Uses</u>	<u>Source</u>
2020	ALTMAN AUTOMOTIVE	EDR Digital Archive
	MIDAS	EDR Digital Archive
2017	MIDAS	Cole Information
2014	MIDAS	Cole Information
2010	MIDAS AUTO SVC EXPERTS	Cole Information
2005	RICHARD A ARLT	Cole Information
	MIDAS	Cole Information
	MIDAS AUTO SYSTEMS EXPERTS	Cole Information
2000	MIDAS CORONA	Cole Information

### 420 S LINCOLN AVE

<u>Year</u>	<u>Uses</u>	<u>Source</u>
2020	ROBERT BIVENS	EDR Digital Archive
	YVONNE CRANE	EDR Digital Archive
	BROOKE CRANE	EDR Digital Archive
	JOHN JORDAN	EDR Digital Archive
2017	ON SITE TV SERVICE & REPAIR	Cole Information
	NATIONAL INN	Cole Information
2014	NATIONAL INNCORONA	Cole Information
	NATIONAL INN	Cole Information
2010	NATIONAL INN	Cole Information
2005	NATIONAL INN	Cole Information
2000	NATIONAL INN CORONA	Cole Information
1995	NATIONAL INN	Cole Information
1992	NATL INN	Cole Information

### S VICENTIA AVE

#### 120 S VICENTIA AVE

<u>Year</u>	<u>Uses</u>	<u>Source</u>
1992	BENNINGTON, DAVID B	Cole Information

## FINDINGS

### 128 S VICENTIA AVE

<u>Year</u>	<u>Uses</u>	<u>Source</u>
2017	SAMI OTHMAN	Cole Information
2014	SAMI OTHMAN	Cole Information
2010	SAMI OTHMAN	Cole Information
2005	DONE RIGHT	Cole Information
	LUPE BELTRAN	Cole Information
2000	KENNETH ARMITT	Cole Information
1995	OCCUPANT UNKNOWNN	Cole Information

### 138 S VICENTIA AVE

<u>Year</u>	<u>Uses</u>	<u>Source</u>
1995	AVALOS, SALOMON R	Cole Information
1992	AVALOS, SALOMON R	Cole Information

### 205 S VICENTIA AVE

<u>Year</u>	<u>Uses</u>	<u>Source</u>
2020	BENJAMIN SEGOVIANO	EDR Digital Archive
	JORGE CONTRERAS	EDR Digital Archive
	ROSA CONTRERAS	EDR Digital Archive
	ALVARO CONTRERAS	EDR Digital Archive
2017	JORGE CONTRERAS	Cole Information
	DAVID ESPINOZA	Cole Information
2014	JOSE GOMEZ	Cole Information
	MARKIE CONTRERAS	Cole Information
2010	GHULAM MOHAMMAD	Cole Information
	MARKIE CONTRERAS	Cole Information
2005	JULIAN ESPINOZA	Cole Information
	MARIA GARCIA	Cole Information
	FELIPE ZAMORA	Cole Information
	CHRISTINA VARELAS	Cole Information
1995	CLINTON, SANDRA	Cole Information
1992	JAIME, JOSE	Cole Information

## FINDINGS

### 208 S VICENTIA AVE

<u>Year</u>	<u>Uses</u>	<u>Source</u>
2020	RAIN JOHNSON	EDR Digital Archive
	GUADALUPE JUAREZ	EDR Digital Archive
	DYLAN JOHNSON	EDR Digital Archive
	ARNULFO JUAREZ	EDR Digital Archive
	RIGOBERTO APOLONIO	EDR Digital Archive
	OSCAR GALEANA	EDR Digital Archive
	ANTONIA ASCENCIO	EDR Digital Archive
	DALE DECKER	EDR Digital Archive
	SAUL GONZALEZ	EDR Digital Archive
	NATALIE JUAREZ	EDR Digital Archive
	FRANK PATTERSON	EDR Digital Archive
	2017	MARVIN WALTERS
MELISSA LOZANO		Cole Information
BENITO PAEZ		Cole Information
ANTONI ASCENCIO		Cole Information
DENNIS HAWTHORNE		Cole Information
MAKRAM ABISKARON		Cole Information
DALE DECKER		Cole Information
ALBERTO RODRIGUEZ		Cole Information
M BALTAZAR		Cole Information
MANUELA FONSECA		Cole Information
PEDRO GUA TEMALA		Cole Information
JOSE COBOS		Cole Information
2014	ALEX RUIZ	Cole Information
	RONNIE JUAREZ	Cole Information
	CAREEN SMITH	Cole Information
	ELEAZAR ZARAGOZA	Cole Information
	ANTONI ASCENCIO	Cole Information
	JUANA CRUZ	Cole Information
	LOURDES HERNANDEZ	Cole Information
	MAKRAM ABISKARON	Cole Information

## FINDINGS

<u>Year</u>	<u>Uses</u>	<u>Source</u>
2014	RIGOBERTO APOLONIO	Cole Information
	LORA NGUYEN	Cole Information
	M BALTAZAR	Cole Information
	PEDRO GUATEMALA	Cole Information
	REYES SANCHEZ	Cole Information
2010	VICENTIA APARTMENTS	Cole Information
	VICTOR RODRIGUEZ	Cole Information
	VICENTE BRAVO	Cole Information
	PATRICIA CORSEY	Cole Information
	RAMON PACHECO	Cole Information
	MANUEL SANCHEZ	Cole Information
	ELEAZAR ZARAGOZA	Cole Information
	ROSALIE MACIEL	Cole Information
	ANTONI ASCENCIO	Cole Information
	MAKRAM ABISKARON	Cole Information
	RIGOBERTO APOLONIO	Cole Information
	CANDY JUARES	Cole Information
	M GUATEMALA	Cole Information
	M BALTAZAR	Cole Information
	MANUELA FONSECA	Cole Information
REYES SANCHEZ	Cole Information	
JOSE ZAVALA	Cole Information	
2005	JOSE REYNOSO	Cole Information
	ENRIQUE LOPEZ	Cole Information
	TAMIKO MOORE	Cole Information
	RAMON PACHECO	Cole Information
	JAMIE RAMIREZ	Cole Information
	MANUEL SANCHEZ	Cole Information
	JESSICA KARINA	Cole Information
	OSCAR VALENZUELA	Cole Information
	MAKRAM ABISKARON	Cole Information
ERTIS PARKER	Cole Information	

## FINDINGS

<u>Year</u>	<u>Uses</u>	<u>Source</u>
2005	DAEVON JACKSON	Cole Information
	APOLONIO RAMOS	Cole Information
	RR AGUIRRE	Cole Information
	WILLIE RANDALL	Cole Information
	CRYSTAL PHILLIPS	Cole Information
	CINDY BROOKS	Cole Information
	JOSE COBOS	Cole Information
	MARYLIN RICHARDSON	Cole Information
2000	VICENTIA APARTMENTS	Cole Information
	ELVIA LOPEZ	Cole Information
	REYES PINEDO	Cole Information
	R AGUIRRE	Cole Information
	ANGEL MARTINEZ	Cole Information
1995	MILLER, NANCY L	Cole Information
	WILLIS, FAAFOI M	Cole Information
	MARTINEZ, ANGEL	Cole Information
	BOTSFORD, BRUCE B	Cole Information
	ELAM, CARRIE	Cole Information
	COLEMAN, GORDON E	Cole Information
1992	BENITEZ, MARIA	Cole Information
	STANBERRY, ALAN	Cole Information
	SIXTO, SERRANO J	Cole Information

### 212 S VICENTIA AVE

<u>Year</u>	<u>Uses</u>	<u>Source</u>
2017	SHEA HARTLING	Cole Information
	CLAUDIA GONZALEZ	Cole Information
	DINEIRA MUNOZ	Cole Information
	JOSE TAPIA	Cole Information
	FATIMA MONTESMUNOZ	Cole Information
2014	ERNIE DELGADO	Cole Information
	ALVARO BARCENAS	Cole Information
	TERRY RICE	Cole Information

## FINDINGS

<u>Year</u>	<u>Uses</u>	<u>Source</u>
2014	DESIREE MARTINEZ	Cole Information
	LISA JOHNSON	Cole Information
	CARLOS GRILEY	Cole Information
	LORINDA SALAZAR	Cole Information
	MELISSA SIRIGNANO	Cole Information
	REECE HOLLIDAY	Cole Information
2010	LAVINIA GILMORE	Cole Information
	REGINA ANAYA	Cole Information
	JERRELL PRICE	Cole Information
	LISSETT SALAZAR	Cole Information
	REINALDO BELLO	Cole Information
	FELIX GOMEZ	Cole Information
	YVONNE GOMEZ	Cole Information
	B CASTRO	Cole Information
	MARIA HERIDIA	Cole Information
	STEVEN PAREDES	Cole Information
2005	GUADALUPE SANTANA	Cole Information
	RENATA GONZALES	Cole Information
	CARMEN VALTIERRA	Cole Information
	TIFFANY PEREZ	Cole Information
	ANGELA CANTU	Cole Information
	JOEL HOWELL	Cole Information
	ALFONSO DEFLORES	Cole Information
	WILLIAM CLINTON	Cole Information
	JOHN PARRA	Cole Information
	QUITLAHUAC OLIVAS	Cole Information
	JOEANN ULMER	Cole Information
	STEVEN PAREDES	Cole Information
	2000	GENARO QUINTANA
1995	VILLA, E	Cole Information
	FIGUEROA, L	Cole Information
	MUNOZ, CATHY	Cole Information



## FINDINGS

<u>Year</u>	<u>Uses</u>	<u>Source</u>
1995	DELACRUZ, AUGUSTO	Cole Information
	GOMEZ, CHAS	Cole Information
1992	VILLA, E	Cole Information

### 216 S VICENTIA AVE

<u>Year</u>	<u>Uses</u>	<u>Source</u>
2020	ESTHER APARICIO	EDR Digital Archive
	RAUL APARICIO	EDR Digital Archive
2017	ESTHER APARICIO	Cole Information
2014	ESTHER APARICIO	Cole Information
2010	RAUL APARICIO	Cole Information
2005	RAUL APARICIO	Cole Information
2000	RAUL APARICIO	Cole Information
1995	APARICIO, RAUL R	Cole Information

### 224 S VICENTIA AVE

<u>Year</u>	<u>Uses</u>	<u>Source</u>
2020	SANTIAGO LUNA	EDR Digital Archive
	SALLY LUNA	EDR Digital Archive
2017	SALLY LUNA	Cole Information
2014	OCCUPANT UNKNOWN	Cole Information
2010	SALLY LUNA	Cole Information
2005	OCCUPANT UNKNOWN	Cole Information
2000	S LUNA	Cole Information
1995	OCCUPANT UNKNOWNN	Cole Information

### 225 S VICENTIA AVE

<u>Year</u>	<u>Uses</u>	<u>Source</u>
2020	HILDELISA OCHOA	EDR Digital Archive
2017	HILDELISA OCHOA	Cole Information
	JACLYN FOULK	Cole Information
2014	JUAN VERA	Cole Information
	JOSE A SENCIO	Cole Information
	HILDELISA OCHOA	Cole Information

## FINDINGS

<u>Year</u>	<u>Uses</u>	<u>Source</u>
2010	JUAN VERA	Cole Information
	JOSE ASENCIO	Cole Information
	ALMA MARTINEZ	Cole Information
2005	EDITH ALVARADO	Cole Information
	JAMES FOULK	Cole Information
	LEONARDO CHAGOYA MAGNO	Cole Information
	ALMA MARTINEZ	Cole Information
2000	ELIAS RODRIGUEZ	Cole Information
	MAGNO CHAGOYA	Cole Information
1995	OCCUPANT UNKNOWNN	Cole Information
1992	RANGEL, S	Cole Information

### 228 S VICENTIA AVE

<u>Year</u>	<u>Uses</u>	<u>Source</u>
2020	JOSE MUNOZ	EDR Digital Archive
	CHRISTINE MUNOZ	EDR Digital Archive
2017	JOE MUNOZ	Cole Information
2014	JOE MUNOZ	Cole Information
2010	JOE MUNOZ	Cole Information
2005	MANUEL MUNOZ	Cole Information
2000	C MUNOZ	Cole Information
1995	MUNOZ, C A	Cole Information

### 229 S VICENTIA AVE

<u>Year</u>	<u>Uses</u>	<u>Source</u>
1995	FELIX, ARTHUR	Cole Information
1992	DELVILLAR, MIKE	Cole Information

### 245 S VICENTIA AVE

<u>Year</u>	<u>Uses</u>	<u>Source</u>
2020	MANUEL RAMIREZ	EDR Digital Archive
	DIONNE WALKER	EDR Digital Archive
	DEE WALKER	EDR Digital Archive
2017	RUBEN AVALOS	Cole Information

## FINDINGS

<u>Year</u>	<u>Uses</u>	<u>Source</u>
2017	MANUEL RAMIREZ	Cole Information
	ELISA BREWSTER	Cole Information
2014	RUBEN AVALOS	Cole Information
	DIONE WALKER	Cole Information
	MANUEL RAMIREZ	Cole Information
	ELISA BREWSTER	Cole Information
2010	RUBEN AVALOS	Cole Information
	DIONE WALKER	Cole Information
	MANUEL RAMIREZ	Cole Information
	ELISA BREWSTER	Cole Information
2005	MANUEL RAMIREZ	Cole Information
	JOSE A SENCIO	Cole Information
	ELISA BREWSTER	Cole Information
	JORGE CORDOVA	Cole Information
2000	VALVITA WALKER	Cole Information
	JORGE CORDOVA	Cole Information

### 265 S VICENTIA AVE

<u>Year</u>	<u>Uses</u>	<u>Source</u>
2020	EVELYN SANCHEZ	EDR Digital Archive
	MAYRA GALVEZ	EDR Digital Archive
	JESUS MEJIA	EDR Digital Archive
	MARIA OJEDA	EDR Digital Archive
	MAYRA SANCHEZ	EDR Digital Archive
2017	NAVEED KHAN	Cole Information
	EVELYN SANCHEZ	Cole Information
	MARTIN FLORES	Cole Information
	HUGOBERTO LOPEZ	Cole Information
	JESUS MEJIA	Cole Information
2014	NAVEED KHAN	Cole Information
	JUAN OROSCO	Cole Information
	MARTIN FLORES	Cole Information
	HUGOBERTO LOPEZ	Cole Information

## FINDINGS

<u>Year</u>	<u>Uses</u>	<u>Source</u>
2014	MAYRA SANCHEZ	Cole Information
2010	OLE LOPEZ	Cole Information
	MAYRA GALVEZ	Cole Information
	MANUEL BERNAL	Cole Information
	MAYRA SANCHEZ	Cole Information
2005	MARTHA VERA	Cole Information
	HILARIO LOPEZ	Cole Information
	OSCAR SANCHEZ	Cole Information
	MAYRA GALVEZ	Cole Information
	MARIA OJEDA	Cole Information
2000	OSCAR SANCHEZ	Cole Information
	JUAN SOTO	Cole Information
	JOSE CANCHOLA	Cole Information
1995	ROJAS, RAMON	Cole Information

### 285 S VICENTIA AVE

<u>Year</u>	<u>Uses</u>	<u>Source</u>
2020	SHEIKH MAHMOOD	EDR Digital Archive
	LIDIA HERRERA	EDR Digital Archive
2017	SHEIKH MAHMOOD	Cole Information
	LIDIA HERRERA	Cole Information
	CYNTHIA MARTINEZ	Cole Information
2014	SHEIKH MAHMOOD	Cole Information
	BELIA RODRIGUEZ	Cole Information
	LIDIA HERRERA	Cole Information
2010	SHEIKH MAHMOOD	Cole Information
	LIDIA HERRERA	Cole Information
	CELENA ORTIZ	Cole Information
	WAYNE CHAPMAN	Cole Information
2005	RICKY WEATHER	Cole Information
	AIDA NAVAS	Cole Information
2000	DOROTEA VELASQUEZ	Cole Information
	E ROMAN	Cole Information

## FINDINGS

<u>Year</u>	<u>Uses</u>	<u>Source</u>
1995	VELASQUEZ, DOROTEA	Cole Information
1992	PANTOJA, S	Cole Information

### 301 S VICENTIA AVE

<u>Year</u>	<u>Uses</u>	<u>Source</u>
2010	MARY DANIEL	Cole Information
2005	H NGUYEN	Cole Information
2000	GREGORY DANIEL	Cole Information
1995	DANIEL, MARY A	Cole Information

### 303 S VICENTIA AVE

<u>Year</u>	<u>Uses</u>	<u>Source</u>
2020	BRENDA JIMENEZ	EDR Digital Archive
	VERONICA SALCIDA	EDR Digital Archive
2017	BRENDA JIMENEZ	Cole Information
	CLAUDIA DAUTO	Cole Information
	PHILLIP BARRERA	Cole Information
	KARLA GALICIA	Cole Information
	LISA RUNYON	Cole Information
	2014	CLAUDIA DAUTO
2014	VERONICA RODRIGUEZ	Cole Information
	PHILLIP BARRERA	Cole Information
	LISA RUNYON	Cole Information
	2010	VERONICA NAVARETTE
2010	GERMAN MEDEL	Cole Information
	SODEDY GONZALEZ	Cole Information
	JULIO VILLAREAL	Cole Information
	EMMA REYES	Cole Information

### 304 S VICENTIA AVE

<u>Year</u>	<u>Uses</u>	<u>Source</u>
2005	CORONA CITY OF PUBLIC WORKS	Cole Information
2000	CORONA CITY OF ECONOMIC OPPORTUNITY CENTER	Cole Information

## FINDINGS

<u>Year</u>	<u>Uses</u>	<u>Source</u>
2000	CORONA CITY OF PARK RECREAW & COMMUNITY SERVICES	Cole Information
1995	CORONA PARKS & RECREATION DEPT	Cole Information
	CORONA ECONOMIC OPPORTUNITY	Cole Information
1992	CINCO DE MAYO COMTE	Cole Information
	CORONA CTY ECNMC CT	Cole Information

### 305 S VICENTIA AVE

<u>Year</u>	<u>Uses</u>	<u>Source</u>
2020	DOLORES MONTELLANO	EDR Digital Archive
	DANIELLA ELIAS	EDR Digital Archive
	MATILDE ALAMILLA	EDR Digital Archive
	DOLORES MELENDEZ	EDR Digital Archive
	MARTHA CASTILLO	EDR Digital Archive
2017	CECILIA MONTELLANO	Cole Information
	CARLOS NALVARTE	Cole Information
	DARIO ALAMILLA	Cole Information
	DANIELLA ELIAS	Cole Information
	KARLA FLORES	Cole Information
	DOLORES MONTELLANO	Cole Information
	ARACELI CHAVEZ	Cole Information
	JOSE PAEZ	Cole Information
	JENNIFER SHELTON	Cole Information
2014	REYNA ARANA	Cole Information
	CECILIA MONTELLANO	Cole Information
	DARIO ALAMILLA	Cole Information
	RUDY FRANCO	Cole Information
	YOLINDA LUGARDA	Cole Information
	DOLORES MONTELLANO	Cole Information
	ARACELI CHAVEZ	Cole Information
	JOSE PAEZ	Cole Information
2010	DARIO ALAMILLA	Cole Information
	RANDALL RICH	Cole Information
	NORMA AGUILAR	Cole Information

## FINDINGS

<u>Year</u>	<u>Uses</u>	<u>Source</u>
2010	DOLORES MONTELLANO	Cole Information
	JORGE MIRELES	Cole Information
	DOLORES MELENDEZ	Cole Information
	AGUILAR JUAREZ	Cole Information
	IVY ANGULO	Cole Information
	JOSE PAEZ	Cole Information
	RIGOBERTO JIMENEZ	Cole Information

### 307 S VICENTIA AVE

<u>Year</u>	<u>Uses</u>	<u>Source</u>
2020	ALMA COLCHADO	EDR Digital Archive
	KARINA COLCHADO	EDR Digital Archive
	STACY SUAREZ	EDR Digital Archive
	DAISY DIAZ	EDR Digital Archive
	ERIKA COLCHADO	EDR Digital Archive
	JORGE SUAREZ	EDR Digital Archive
	CARMEN COLCHADO	EDR Digital Archive
2017	DANIEL GARCIA	Cole Information
	ISHAK MIKHAEL	Cole Information
	JOSEPH BLANSHARD	Cole Information
	MICHELLE VALENCIA	Cole Information
	ARMANDO CHAVEZ	Cole Information
	JAIME LOPEZ	Cole Information
	BARBARA BAILEY	Cole Information
	VIOLET LOPEZ	Cole Information
	JESUS BECERRA	Cole Information
	VICTOR COLCHADO	Cole Information
	GABRIEL DELGADO	Cole Information
JORGE SUAREZ	Cole Information	
2014	SILVIA ESPINOSA	Cole Information
	LAZARO ESTABLE	Cole Information
	DANIEL GARCIA	Cole Information
	EMANUEL IZQUIERDO	Cole Information

## FINDINGS

<u>Year</u>	<u>Uses</u>	<u>Source</u>
2014	DAISY DIAZ	Cole Information
	BARBARA BAILEY	Cole Information
	EMILIO CAMARENA	Cole Information
	VIOLET LOPEZ	Cole Information
	VICTOR COLCHADO	Cole Information
	JORGE SUAREZ	Cole Information
	ANITA LOPEZ	Cole Information
2010	LAZARO ESTABLE	Cole Information
	ARTURO GUTIERREZ	Cole Information
	NADIA SANCHEZ	Cole Information
	GRISSELLE PADILLA	Cole Information
	VERONICA MURILLO	Cole Information
	SADIK PEREZ	Cole Information
	EMILIO CAMARENA	Cole Information
	ARMANDO CESENA	Cole Information
	MARIA PENA	Cole Information
	KATHERINE FALEAFINE	Cole Information

### 309 S VICENTIA AVE

<u>Year</u>	<u>Uses</u>	<u>Source</u>
2020	DANNY VELASQUEZ	EDR Digital Archive
2017	MELISSA CALDERON	Cole Information
	COOKIE PONCHIE	Cole Information
	DANNY VELASQUEZ	Cole Information
	FAROUK ALBALKHI	Cole Information
	ALEJANDRO CARILLO	Cole Information
	COLLEEN MILLER	Cole Information
2014	ANNA FONSECA	Cole Information
	MELISSA CALDERON	Cole Information
	DANNY VELASQUEZ	Cole Information
	GONZALO ALEMAN	Cole Information
	SARA HIGUERA	Cole Information
	COLLEEN MILLER	Cole Information



## FINDINGS

<u>Year</u>	<u>Uses</u>	<u>Source</u>
2010	BARBARA DAVISON	Cole Information
	ANNA FONSECA	Cole Information
	GONZALO ALEMAN	Cole Information
	SARA HIGUERA	Cole Information
	SAL MENDOZA	Cole Information
	MARTHA VELASQUEZ	Cole Information
	BARBARA BAILEY	Cole Information
2005	OCCUPANT UNKNOWN	Cole Information
2000	VICENTE TOVAR	Cole Information
1995	TOVAR, V T	Cole Information

### 313 S VICENTIA AVE

<u>Year</u>	<u>Uses</u>	<u>Source</u>
2005	RAYS APPLIANCE SERVICE & PARTS	Cole Information
	SUSAN SELLERS	Cole Information
2000	RAYS APPLIANCE SERVICE & PARTS	Cole Information
	M FRY/SINGER	Cole Information
1995	RAYS APPLIANCE SVC & PARTS	Cole Information
	SELLERS, EDDITH L	Cole Information

### 317 S VICENTIA AVE

<u>Year</u>	<u>Uses</u>	<u>Source</u>
2005	BARTOLO DELAMORA	Cole Information
1995	FLORES, DAVID	Cole Information
	LIZARRAGA, MARIA	Cole Information
1992	NATL NUMBRS CRMC HS	Cole Information
	FLORES, DAVID	Cole Information

### 321 S VICENTIA AVE

<u>Year</u>	<u>Uses</u>	<u>Source</u>
2005	OCCUPANT UNKNOWN	Cole Information
2000	KAREN WILLS	Cole Information
1995	OCCUPANT UNKNOWNN	Cole Information
1992	KREUTER, JOHN	Cole Information

## FINDINGS

### 324 S VICENTIA AVE

<u>Year</u>	<u>Uses</u>	<u>Source</u>
2020	ELECTRIC CHARGING STATION	EDR Digital Archive

### 400 S VICENTIA AVE

<u>Year</u>	<u>Uses</u>	<u>Source</u>
2020	PARK RECREATION/COMMUNITY SVC	EDR Digital Archive
	CORONA COMMUNITY DEVELOPMENT	EDR Digital Archive
	REPRESENTATIVE KEN CALVERT	EDR Digital Archive
	CORONA PUBLIC WORKS DEPT	EDR Digital Archive
	CORONA BUILDING DEPT	EDR Digital Archive
	CORONA CITY MANAGER	EDR Digital Archive
	CORONA TRAFFIC SIGNALS & SIGNS	EDR Digital Archive
	CORONA CITY HALL	EDR Digital Archive
	CORONA ABANDONED VEHICLES	EDR Digital Archive
	CORONA ZONING DEPT	EDR Digital Archive
	CORONA COMMUNITY SVC	EDR Digital Archive
	CORONA PLANNING	EDR Digital Archive
	CORONA CITY CLERK	EDR Digital Archive
	CORONA HUMAN RESOURCES DEPT	EDR Digital Archive
	BUSINESS LICENCE DEPT	EDR Digital Archive
	CORONA CITY COUNCIL	EDR Digital Archive
	CORONA FINANCE	EDR Digital Archive
	CORONA SIGN PERMITS	EDR Digital Archive
	LIBRARY & RECREATION SVC DEPT	EDR Digital Archive
	CITY OF CORONA RECREATION SVC	EDR Digital Archive
	CORONA PURCHASING DEPT	EDR Digital Archive
2017	CITY OF CORONA	Cole Information
	DISH NETWORK	Cole Information
2014	DISH NETWORK	Cole Information
2010	CORONA BUILDING DEPT	Cole Information
	CORONA CITY CLERK	Cole Information
	CORONA TRAFFIC SIGNALS & SIGNS	Cole Information
	CORONA UTILITIES DEPT	Cole Information

## FINDINGS

<u>Year</u>	<u>Uses</u>	<u>Source</u>
2010	VICTORIA COMMUNITY CTR	Cole Information
	CORONA CITY COMMUNITY DVLPMT	Cole Information
	CORONA WATER ADMINISTRATION	Cole Information
	CORONA PARKS & RECREATION DEPT	Cole Information
	CORONA PURCHASING DEPT	Cole Information
	CORONA PUBLIC WORKS DEPT	Cole Information
	CORONA COMMUNITY DEVELOPMENT	Cole Information
	CORONA CITY MANAGER	Cole Information
	CORONA PARKS & COMMUNITY SVC	Cole Information
	CORONA CITY HALL	Cole Information
	CORONA FIRE DEPT	Cole Information
	CORONA MUNICIPAL AIRPORT	Cole Information
	CORONA CITY CIVIC CTR	Cole Information
	CORONA HUMAN RESOURCES DEPT	Cole Information
	AUBURNDALE COMMUNITY CTR	Cole Information

### **SIERRA VIS**

#### **404 SIERRA VIS**

<u>Year</u>	<u>Uses</u>	<u>Source</u>
2020	PEPPERTREE COURT	EDR Digital Archive

### **SIERRA VISTA AVE**

#### **327 SIERRA VISTA AVE**

<u>Year</u>	<u>Uses</u>	<u>Source</u>
1990	Brown Allan	Pacific Bell
	5341 Christ lanson James L	Pacific Bell

#### **348 SIERRA VISTA AVE**

<u>Year</u>	<u>Uses</u>	<u>Source</u>
1977	Lauser David J	Pacific Telephone

#### **402 SIERRA VISTA AVE**

<u>Year</u>	<u>Uses</u>	<u>Source</u>
1996	Larkin John J	Pacific Bell

## FINDINGS

<u>Year</u>	<u>Uses</u>	<u>Source</u>
1996	Milliken Shane	Pacific Bell
1993	Laliberte L	Pacific Bell
	Melero Humberto Jose	Pacific Bell
	Melgarejo M	Pacific Bell
1990	Lallberte L	Pacific Bell
	Gonzales Ofia	Pacific Bell
	Miranda Hugo	Pacific Bell
	Durbin Steve A	Pacific Bell
	Norton Michael P	Pacific Bell

### 404 SIERRA VISTA AVE

<u>Year</u>	<u>Uses</u>	<u>Source</u>
1996	Milliken Shane	Pacific Bell
	21	Pacific Bell
	McKernan Brian	Pacific Bell
1993	Hoang Son	Pacific Bell
	Hobart W W	Pacific Bell
	Mc Kernan Brian	Pacific Bell
	Mc Kie James R	Pacific Bell
	Peppertree Court	Pacific Bell
1990	Geiger Chris	Pacific Bell
	PEPPERTREE COURT	Pacific Bell
	Halcomb Randy	Pacific Bell
	Torres Irma	Pacific Bell

### 406 SIERRA VISTA AVE

<u>Year</u>	<u>Uses</u>	<u>Source</u>
1996	McKernan Brian	Pacific Bell
	Sevier Deserie	Pacific Bell
	Stuart Jim & Joyce	Pacific Bell
	Lopez Luz	Pacific Bell
1993	Aereza Inocente	Pacific Bell
	Gamez Ramirez Martin	Pacific Bell
	Gamma Medical Imaging Service	Pacific Bell

## FINDINGS

<u>Year</u>	<u>Uses</u>	<u>Source</u>
1990	Morales Valerie M	Pacific Bell

### 408 SIERRA VISTA AVE

<u>Year</u>	<u>Uses</u>	<u>Source</u>
1993	Buck Yvette	Pacific Bell
	Perez Heidi	Pacific Bell
1990	Betteridge John & Renee	Pacific Bell
	Perez Heidi	Pacific Bell

### 513 SIERRA VISTA AVE

<u>Year</u>	<u>Uses</u>	<u>Source</u>
1981	JERRY'S BRAKE & WHEEL SERVICE	Pacific Telephone
1967	Kings Auto Body Shop	Luskey Brothers & Co.
1961	KINGS AUTO BODY	Luskey Brothers & Co.
1956	Davis Gilbert	Luskey Brothers & Co.

### 516 SIERRA VISTA AVE

<u>Year</u>	<u>Uses</u>	<u>Source</u>
1967	Westlotorn Norman M Margretta	Luskey Brothers & Co.
1961	D K HICKOX	Luskey Brothers & Co.
1956	Mc Nutt L C	Luskey Brothers & Co.

### 536 SIERRA VISTA AVE

<u>Year</u>	<u>Uses</u>	<u>Source</u>
1990	Jones Dprrell L	Pacific Bell

### 539 SIERRA VISTA AVE

<u>Year</u>	<u>Uses</u>	<u>Source</u>
1990	Mc Teer John & Linda	Pacific Bell

### 549 SIERRA VISTA AVE

<u>Year</u>	<u>Uses</u>	<u>Source</u>
1990	Kapple Nell J	Pacific Bell

## FINDINGS

### **SIERRA VISTA DR**

#### **402 SIERRA VISTA DR**

<b><u>Year</u></b>	<b><u>Uses</u></b>	<b><u>Source</u></b>
2001	GATEWOODR	Haines & Company, Inc.
	PAZ Martn	Haines & Company, Inc.
	SALGADO Elizabeth	Haines & Company, Inc.

#### **404 SIERRA VISTA DR**

<b><u>Year</u></b>	<b><u>Uses</u></b>	<b><u>Source</u></b>
2001	COOK Mane	Haines & Company, Inc.
	DURAN Ballasar	Haines & Company, Inc.
	A GALINDOBaslo	Haines & Company, Inc.
	PEPPERTREECOURT	Haines & Company, Inc.
	RAMOSJose Luis	Haines & Company, Inc.

#### **406 SIERRA VISTA DR**

<b><u>Year</u></b>	<b><u>Uses</u></b>	<b><u>Source</u></b>
2001	ACEVESRicardo	Haines & Company, Inc.
	ADAMS Sandra L	Haines & Company, Inc.
	TLATENCHI Dorotea	Haines & Company, Inc.
	VANDERUPWICH R	Haines & Company, Inc.

#### **408 SIERRA VISTA DR**

<b><u>Year</u></b>	<b><u>Uses</u></b>	<b><u>Source</u></b>
2001	MAMDuong	Haines & Company, Inc.
	MART 1 NEZAlvaro	Haines & Company, Inc.
	PANTALEONGarcia	Haines & Company, Inc.
	Constanlino ZALETA Maria Delaloc	Haines & Company, Inc.

#### **516 SIERRA VISTA DR**

<b><u>Year</u></b>	<b><u>Uses</u></b>	<b><u>Source</u></b>
2001	XXXX	Haines & Company, Inc.

## FINDINGS

### **SIERRA VISTA ST**

#### **402 SIERRA VISTA ST**

<b><u>Year</u></b>	<b><u>Uses</u></b>	<b><u>Source</u></b>
2020	FLOR ROQUE	EDR Digital Archive
	GABINO PRADO	EDR Digital Archive
2017	GUADALUPE IBARRA	Cole Information
	CONCEPCION VELASQUEZ	Cole Information
	WENDY RUIZ	Cole Information
	AMADO BEGA	Cole Information
	SOPERO PEREZ	Cole Information
	YESENIA RESENDIZ	Cole Information
	PABLO TLATENCHI	Cole Information
	ANTONIA NAVOR	Cole Information
	FLOR ROQUE	Cole Information
	GABINO PRADO	Cole Information
2014	CONCEPCION VELASQUEZ	Cole Information
	CARMEN TERRIQUEZ	Cole Information
	PABLO TLATENCHI	Cole Information
	FEDERICO ALAVEZ	Cole Information
	ANTONIA NAVOR	Cole Information
	FLOR ROQUE	Cole Information
2010	CONCEPCION VELASQUEZ	Cole Information
	R OCHOA	Cole Information
	ESTELLA HARTSHORN-PAYNE	Cole Information
	PABLO TLATENCHI	Cole Information
	SOPERO PEREZ	Cole Information
	ANTONIA NAVOR	Cole Information
	MIGUEL VALLE	Cole Information
	FLOR ROQUE	Cole Information
	EDGAR GARCIA	Cole Information
	SERGIO CHAJON	Cole Information
	GABINO PRADO	Cole Information
2005	MARIA AMERICA	Cole Information

## FINDINGS

<u>Year</u>	<u>Uses</u>	<u>Source</u>
2005	ALEJANDRO FRANCO	Cole Information
	IRMA PEREZ	Cole Information
	ESTELLA HARTSHORN	Cole Information
	BENJAMIN ERAZO	Cole Information
	MARLENY MOLINA	Cole Information
	FELIPE VASQUEZ	Cole Information
	MARTIN PAZ	Cole Information
	PAUL ANDERSON	Cole Information
	MIREYA VARGAS	Cole Information
	SARA GARCIA	Cole Information
	PHILLIP MARTINEZ	Cole Information
2002	GABINO PRADO	Cole Information
	APARTMENTS	SBC PACIFIC BELL
	Paz Martin	SBC PACIFIC BELL
	Kibbler Janet	SBC PACIFIC BELL
	Cubias Francisco	SBC PACIFIC BELL
2000	Rodriguez Norma A	SBC PACIFIC BELL
	IRMA MONTOYA	Cole Information
	E SALGADO	Cole Information
	JOSE AYALA	Cole Information
	RAUL DONIS	Cole Information
1995	SARA GARCIA	Cole Information
	PHAM, MAI	Cole Information
	GARZA, RUBEN	Cole Information
1992	MELERO, H J	Cole Information
	LALIBERTE, L	Cole Information
	MELERO, H J	Cole Information

#### 404 SIERRA VISTA ST

<u>Year</u>	<u>Uses</u>	<u>Source</u>
2020	JOSE DONIS	EDR Digital Archive
	JOSHUA TAYLOR	EDR Digital Archive
	RUBI VILLANUEVA	EDR Digital Archive



## FINDINGS

<u>Year</u>	<u>Uses</u>	<u>Source</u>
2020	JESSICA REYES	EDR Digital Archive
	ANGEL BARRERA	EDR Digital Archive
	AIDA GALLEGOS	EDR Digital Archive
	BLANCA MONDRAGON	EDR Digital Archive
	LEONEL DONIS	EDR Digital Archive
	JOSE GALLEGOS	EDR Digital Archive
2017	PEPPERTREE COURT	Cole Information
	DIONISIO GARCIA	Cole Information
	JOSHUA TAYLOR	Cole Information
	ANGEL BARRERA	Cole Information
	JUAN RODRIGUEZ	Cole Information
	ELVIS GONZALEZ	Cole Information
	MANUEL ORTIZ	Cole Information
	MARIA ROLDAN	Cole Information
	V ROSALES	Cole Information
	ANGEL RODRIGUEZ	Cole Information
	LEONEL DONIS	Cole Information
	ALVARO GARCIA	Cole Information
	RICHARD BOYD	Cole Information
	REYNA GONZALEZ	Cole Information
2014	PEPPERTREE COURT	Cole Information
	DIONISIO GARCIA	Cole Information
	ANGEL BARRERA	Cole Information
	RUBI VILLANUEVA	Cole Information
	JESSICA REYES	Cole Information
	MARIA ROLDAN	Cole Information
	GONZALO ATILANO	Cole Information
	ANGEL RODRIGUEZ	Cole Information
	LEONEL DONIS	Cole Information
	DIONISIO IGLESIAS	Cole Information
JOSE GALLEGOS	Cole Information	
2010	PEPPERTREE COURT	Cole Information

## FINDINGS

<u>Year</u>	<u>Uses</u>	<u>Source</u>
2010	ISIDRO HERNANDEZ	Cole Information
	ALVAR FERNANDEZ	Cole Information
	JOSE DONIS	Cole Information
	CELIA SANCHEZ	Cole Information
	RUBI VILLANUEVA	Cole Information
	YESICA REYES	Cole Information
	JESSICA REYES	Cole Information
	BASILIO GALINDO	Cole Information
	ANGEL BARRERA	Cole Information
	MARIA ROLDAN	Cole Information
	LETICIA GONZALEZ	Cole Information
	N PACHECO	Cole Information
	ANGEL RODRIGUEZ	Cole Information
	AMPARO CASAS	Cole Information
	LEONEL DONIS	Cole Information
	JOSE GALLEGOS	Cole Information
MINERVA PERALTA	Cole Information	
2005	MARIE COOK	Cole Information
	PEPPERTREE COURT	Cole Information
	LAURA GONZALEZ	Cole Information
	ALFONSO NAVICHOQUE	Cole Information
	MARIA ROLDAN	Cole Information
	H FRAZIER	Cole Information
	CIRA OCHOA	Cole Information
	GUADALUPE ESPEJO	Cole Information
	OEUR KHUON	Cole Information
	LEONEL DONIS	Cole Information
	YESENIA AMADOR	Cole Information
	HUMBERTO GALINDO	Cole Information
	MARIA GONZALEZ	Cole Information
	JUAN GUEVARA	Cole Information
	CATY RAMIREZ	Cole Information

## FINDINGS

<u>Year</u>	<u>Uses</u>	<u>Source</u>
2002	APARTMENTS	SBC PACIFIC BELL
	Acuna Espejo Guadalupe Maria	SBC PACIFIC BELL
	PEPPERTREE COURT	SBC PACIFIC BELL
	Cortes David	SBC PACIFIC BELL
2000	PEPPERTREE COURT	Cole Information
	DANIEL LUNA	Cole Information
	B DURAN	Cole Information
1995	PEPPERTREE COURT	Cole Information
	MCKERNAN, BRIAN	Cole Information
	VARGAS, ERIN	Cole Information
	CORDES, KATIE	Cole Information
	CRAWFORD, RHONDA	Cole Information
	MARTINEZ, PHILLIP	Cole Information
	SCULLY, ELTON	Cole Information
1992	PEPPERTREE COURT	Cole Information
	GEIGER, CHRIS	Cole Information

### 406 SIERRA VISTA ST

<u>Year</u>	<u>Uses</u>	<u>Source</u>
2020	BASILIO HERNANDEZ	EDR Digital Archive
	LUZ LOPEZ	EDR Digital Archive
	GIOVANNA GUEVARA	EDR Digital Archive
	FREDD MARTINEZ	EDR Digital Archive
	CARMEN MONTOYA	EDR Digital Archive
	RODRIGO BERNAL	EDR Digital Archive
	EVELYN SARABIA	EDR Digital Archive
2017	EDUARDO LOPEZ	Cole Information
	RODRIGO CORONA	Cole Information
	BASILIO HERNANDEZ	Cole Information
	VALDEMAR TAPIA	Cole Information
	ARMANDO NEGRETTEO	Cole Information
	ESTELA LOPEZ	Cole Information
	GIOVANNA GUEVARA	Cole Information

## FINDINGS

<u>Year</u>	<u>Uses</u>	<u>Source</u>
2017	CRYSTAL OREJAL	Cole Information
	CARMEN MONTOYA	Cole Information
	JORGE YEPES	Cole Information
	L PEREZ	Cole Information
	EVELYN SARABIA	Cole Information
2014	H MARTINEZ	Cole Information
	EDUARDO LOPEZ	Cole Information
	RODRIGO CORONA	Cole Information
	BASILIO HERNANDEZ	Cole Information
	KATHY HORVATH	Cole Information
	ARMANDO NEGRETEO	Cole Information
	ESTELA LOPEZ	Cole Information
	GIOVANNA GUEVARA	Cole Information
	MIGUEL HERRERA	Cole Information
	EVELYN SARABIA	Cole Information
2010	ANGELA ORTIZ	Cole Information
	BASILIO HERNANDEZ	Cole Information
	DIEGO URIBE	Cole Information
	MIRNA PEREZ	Cole Information
	CATALINA AVALOS	Cole Information
	ESTELA LOPEZ	Cole Information
	JUAN JAIME-CAUDILLO	Cole Information
	SALVADOR BELTRAN	Cole Information
	SIXTO SAAVEDRA	Cole Information
	FILIBERTO CASTRO	Cole Information
	GIOVANNA GUEVARA	Cole Information
	JERRY HORVATH	Cole Information
	MARIA JAIMES	Cole Information
2005	KATHY HORVATH	Cole Information
	SHON JORDAN	Cole Information
	MARIO MORENO	Cole Information
	IMELDA CARRILLO	Cole Information

## FINDINGS

<u>Year</u>	<u>Uses</u>	<u>Source</u>
2005	EMILIO HERNANDEZ	Cole Information
	ANA LOPEZ	Cole Information
	MARIA JAUREGUE	Cole Information
	MARCIAL SALGADO	Cole Information
	ANTONIO ARIZA	Cole Information
	SANTIAGO RAMIREZ	Cole Information
	GUILLERMO ESCOBAR	Cole Information
	REYNALDO MARTINEZ	Cole Information
	CRISTINA IBARRA	Cole Information
	JUAN BENITES	Cole Information
2002	RAMON MARIN	Cole Information
	APARTMENTS	SBC PACIFIC BELL
	Ramirez Santiago	SBC PACIFIC BELL
	Benites Juan	SBC PACIFIC BELL
2000	Lopez Luz	SBC PACIFIC BELL
	DOROTEA TLATENCHI	Cole Information
	ANA LOPEZ	Cole Information
	GINA TRAVIS	Cole Information
	LUZ CHAVEZ	Cole Information
1995	CINDI JORDAN	Cole Information
	STUART, JIM	Cole Information
	ROMERO, ROSARIO	Cole Information
1992	CASTILLO, RENEE	Cole Information
	GAMEZ, RAMIREZ M	Cole Information
	AEREZA, I	Cole Information

### 408 SIERRA VISTA ST

<u>Year</u>	<u>Uses</u>	<u>Source</u>
2020	ROMERO VALENZUELA	EDR Digital Archive
2017	MOSQUEDA EVARISTO	Cole Information
	YESENIA ARIZA	Cole Information
	ANA MADERA	Cole Information
	DOROTEA TLATENCHI	Cole Information

## FINDINGS

<u>Year</u>	<u>Uses</u>	<u>Source</u>	
2017	ANDRES CAMPOS	Cole Information	
2014	S MOLINA	Cole Information	
	ERVIN ORTIZ	Cole Information	
	ANDRES VILLANUEVA	Cole Information	
	ROME VALENZUELA	Cole Information	
	ANA MADERA	Cole Information	
	DOROTEA TLATENCHI	Cole Information	
	TRINIDAD AGUILAR	Cole Information	
2010	YOLANDA CASTRO	Cole Information	
	RUDY REZENDEZ	Cole Information	
	ANDRES VILLANUEVA	Cole Information	
	ROME VALENZUELA	Cole Information	
	ERVIN ORTIZ	Cole Information	
	DOROTEA TLATENCHI	Cole Information	
	JOSE OZUNA	Cole Information	
	G GALLEGOS	Cole Information	
	2005	TRINIDAD AGUILAR	Cole Information
		GILBERTO RODRIGUEZ	Cole Information
REYNA ONTIVEROS		Cole Information	
MARIA ZALETÁ		Cole Information	
EVELIA RODRIGUEZ		Cole Information	
JOSE ONTIVEROS		Cole Information	
DOROTEA TLATENCHI		Cole Information	
JUAN GARCIA		Cole Information	
GARCIA PANTALEON		Cole Information	
JORGE QUINONEZ		Cole Information	
CHAD SMITH		Cole Information	
JUAN HERNANDEZ		Cole Information	
YENI UVERA		Cole Information	
2002	APARTMENTS	SBC PACIFIC BELL	
	Londono Alvaro	SBC PACIFIC BELL	
	Gonzalez Martha	SBC PACIFIC BELL	

## FINDINGS

<u>Year</u>	<u>Uses</u>	<u>Source</u>
2000	RAMIRO CAMPOS	Cole Information
	ANGELA PALLARES	Cole Information
	GARCIA PANTALEON	Cole Information
1995	REZA, MEJIA R	Cole Information
	DUBON, MARIA E	Cole Information
	AREVALO, HAYDEE	Cole Information
	MADERO, YVONNE	Cole Information
1992	MULVERHILL, DAN	Cole Information
	BUCK, YVETTE	Cole Information

### 490 SIERRA VISTA ST

<u>Year</u>	<u>Uses</u>	<u>Source</u>
2010	A STARLIGHT LIMOUSINE	Cole Information

### 513 SIERRA VISTA ST

<u>Year</u>	<u>Uses</u>	<u>Source</u>
1970	B & D Boat Interiors	Pacific Telephone

### 515 SIERRA VISTA ST

<u>Year</u>	<u>Uses</u>	<u>Source</u>
1930	Lagourgue C R	Los Angeles Directory Co.

### 516 SIERRA VISTA ST

<u>Year</u>	<u>Uses</u>	<u>Source</u>
2014	OCCUPANT UNKNOWN	Cole Information
2010	LATRICHIA SOSEBEE	Cole Information
2000	OCCUPANT UNKNOWN	Cole Information
1995	ZEHNDER, ALAN	Cole Information

### VICENTIA AVE

#### 34 VICENTIA AVE

<u>Year</u>	<u>Uses</u>	<u>Source</u>
1977	Harris T R lb	Pacific Telephone

## FINDINGS

### 108 VICENTIA AVE

<u>Year</u>	<u>Uses</u>	<u>Source</u>
2001	X 0 XX	Haines & Company, Inc.
	ESPINOZA Jesus	Haines & Company, Inc.
1990	Cervantes Gabriel	Pacific Bell
1977	Esqueda Ramiro	Pacific Telephone
1970	Martinez Donato	Pacific Telephone
	Martinez Esperanza	Pacific Telephone
1967	Morez Joe Connie	Luskey Brothers & Co.
1956	Wright J A	Luskey Brothers & Co.
	Cleveland L L	Luskey Brothers & Co.
1924	Ashcraft T H	Kaasen Directory Co.

### 111 VICENTIA AVE

<u>Year</u>	<u>Uses</u>	<u>Source</u>
1941	Nicholson W D	Pacific Directory Co.
1924	Brown R A Mrs	Kaasen Directory Co.

### 112 VICENTIA AVE

<u>Year</u>	<u>Uses</u>	<u>Source</u>
1956	Hammond J R Mrs	Luskey Brothers & Co.
1941	Burks J L	Pacific Directory Co.
1924	Mees Geo	Kaasen Directory Co.

### 114 VICENTIA AVE

<u>Year</u>	<u>Uses</u>	<u>Source</u>
1924	Fisher A W	Kaasen Directory Co.

### 128 VICENTIA AVE

<u>Year</u>	<u>Uses</u>	<u>Source</u>
2001	TOVAR Jacquetina T	Haines & Company, Inc.
1970	Villa Tony T	Pacific Telephone
1967	Villa Tony T Isabel	Luskey Brothers & Co.
1956	Villa T T	Luskey Brothers & Co.



## FINDINGS

### 137 VICENTIA AVE

<u>Year</u>	<u>Uses</u>	<u>Source</u>
2001	XXXX	Haines & Company, Inc.
1970	Munoz Agapito	Pacific Telephone

### 204 VICENTIA AVE

<u>Year</u>	<u>Uses</u>	<u>Source</u>
1970	Leatherwood Charlie	Pacific Telephone
1956	Leatherwood Ellerd	Luskey Brothers & Co.

### 205 VICENTIA AVE

<u>Year</u>	<u>Uses</u>	<u>Source</u>
2001	XXXX	Haines & Company, Inc.
1993	Jaime Jose	Pacific Bell
	Jaimez Catherine	Pacific Bell
	Jain Satish & Vimla	Pacific Bell
1990	Chavez Juan Jose	Pacific Bell
1981	Morris Rodney L	Pacific Telephone
	Sharpnack T A	Pacific Telephone
1977	Nelms Jay D	Pacific Telephone
	Puklavetz Frank L	Pacific Telephone
	Way Richard	Pacific Telephone
	West Mel	Pacific Telephone
1970	A 1 Waste Oil Service	Pacific Telephone
	Dixon Rick	Pacific Telephone
	Harwell Onella	Pacific Telephone
	Harwell R C	Pacific Telephone
	Walden John D	Pacific Telephone

### 208 VICENTIA AVE

<u>Year</u>	<u>Uses</u>	<u>Source</u>
2001	APARTMENTS	Haines & Company, Inc.
	AGUIRRERR	Haines & Company, Inc.
	OAMAOHOShirley A	Haines & Company, Inc.
	CHANG Dickens	Haines & Company, Inc.

## FINDINGS

<u>Year</u>	<u>Uses</u>	<u>Source</u>
2001	SERRATO Gilbert	Haines & Company, Inc.
	VASQUEZS 9n 4a	Haines & Company, Inc.
	VICENTIA	Haines & Company, Inc.
	MACEDOJavier	Haines & Company, Inc.
	MUNOZChristine	Haines & Company, Inc.
	SULZERCella	Haines & Company, Inc.
	APARICIORaul	Haines & Company, Inc.
	LUNA Santiago	Haines & Company, Inc.
	XXXX	Haines & Company, Inc.
	SMUNOZChrisalne	Haines & Company, Inc.
1996	OFELIX AOhr	Haines & Company, Inc.
	XXXX	Haines & Company, Inc.
	Bustamante Ramon	Pacific Bell
1993	Arreola Francisco J	Pacific Bell
	Hyderi Naveed	Pacific Bell
	Benlitez Maria	Pacific Bell
1990	Sixto Serrano Julio	Pacific Bell
	Sizemore J	Pacific Bell
	Stanberry Alan	Pacific Bell
1990	Montoya Claude	Pacific Bell

### 212 VICENTIA AVE

<u>Year</u>	<u>Uses</u>	<u>Source</u>
1996	Hyderi Naveed	Pacific Bell
	Buckley Charles	Pacific Bell
1981	Villa Evangeline	Pacific Telephone
1977	Villa Tony Jr	Pacific Telephone
1970	Villa Tony Jr	Pacific Telephone
1967	Villa Tony V Evangeline	Luskey Brothers & Co.

### 216 VICENTIA AVE

<u>Year</u>	<u>Uses</u>	<u>Source</u>
1970	Aparicio Raul	Pacific Telephone
1967	Aparicio Raul Esther	Luskey Brothers & Co.

## FINDINGS

### 224 VICENTIA AVE

<u>Year</u>	<u>Uses</u>	<u>Source</u>
1977	Luna Santiago	Pacific Telephone
1970	Luna Santiago	Pacific Telephone
1956	Under constr	Luskey Brothers & Co.

### 225 VICENTIA AVE

<u>Year</u>	<u>Uses</u>	<u>Source</u>
1996	Buckley Charles	Pacific Bell
	Rangel Salvador	Pacific Bell
1993	Rangel Salvador	Pacific Bell
1981	OMeale H	Pacific Telephone
	deau Thos	Pacific Telephone
1977	Pflieger Larry	Pacific Telephone
1970	Blades Jas B	Pacific Telephone
	Brown Terry V	Pacific Telephone
	Potts Robt K	Pacific Telephone

### 228 VICENTIA AVE

<u>Year</u>	<u>Uses</u>	<u>Source</u>
1956	Under constr	Luskey Brothers & Co.

### 229 VICENTIA AVE

<u>Year</u>	<u>Uses</u>	<u>Source</u>
1993	Del Villar Mike & Sally	Pacific Bell
1990	Del Villar Mike	Pacific Bell
1981	Del Villar Mike	Pacific Telephone
	DEL VISTA FLOWERS & GIFTS	Pacific Telephone
1977	Del Villar Mike	Pacific Telephone
1970	Del Villar Mike	Pacific Telephone
1956	Del Villar M M	Luskey Brothers & Co.

### 245 VICENTIA AVE

<u>Year</u>	<u>Uses</u>	<u>Source</u>
1993	Gonzalez Martha Elena	Pacific Bell
1981	Broderson D C	Pacific Telephone

## FINDINGS

<u>Year</u>	<u>Uses</u>	<u>Source</u>
1977	Erick Bruce	Pacific Telephone
	Evans Larry	Pacific Telephone
	Kufahl P	Pacific Telephone
1970	CORONA PINES APARTMENTS	Pacific Telephone
	Rodriguez Eugene	Pacific Telephone
	Verdusco Ray	Pacific Telephone

### 265 VICENTIA AVE

<u>Year</u>	<u>Uses</u>	<u>Source</u>
1990	Aguilar Angelina	Pacific Bell
	De La Rosa Reuben	Pacific Bell
1977	Clark Nina P	Pacific Telephone
	Winfrey Larry	Pacific Telephone
1970	Graber Jack F	Pacific Telephone
	Mc Daniel Jerry	Pacific Telephone
	Root John	Pacific Telephone

### 285 VICENTIA AVE

<u>Year</u>	<u>Uses</u>	<u>Source</u>
1996	Rangel Salvador	Pacific Bell
	Parcheco Socorro	Pacific Bell
	Velasquez Dorotea	Pacific Bell
1993	Pantoja Sijifredo	Pacific Bell
1977	Treelane Tow nhouse Apts	Pacific Telephone
	Gessin Doris	Pacific Telephone
1970	Galamba Mona J	Pacific Telephone
	Gregg Bruce A	Pacific Telephone
	Seidle L E	Pacific Telephone

### 301 VICENTIA AVE

<u>Year</u>	<u>Uses</u>	<u>Source</u>
2001	DANIELGregory	Haines & Company, Inc.
1970	Tibbetts Harvey H	Pacific Telephone
1967	Tibbetts Harvey H Lucy	Luskey Brothers & Co.

## FINDINGS

<u>Year</u>	<u>Uses</u>	<u>Source</u>
1956	Miter W J	Luskey Brothers & Co.

### 302 VICENTIA AVE

<u>Year</u>	<u>Uses</u>	<u>Source</u>
1956	Civerolo Jos	Luskey Brothers & Co.

### 304 VICENTIA AVE

<u>Year</u>	<u>Uses</u>	<u>Source</u>
2001	CORONA C 0 YECNMC	Haines & Company, Inc.
	CORONA CTY PRK	Haines & Company, Inc.
1981	ECONOMIC OPPORTUNITY CENTER	Pacific Telephone
	Accounts Payable	Pacific Telephone
	Business License	Pacific Telephone
	Purchasing	Pacific Telephone
	Fire And Rescue Emergency ONLY	Pacific Telephone
	Business And Information	Pacific Telephone
	Fire Prevention Bureau	Pacific Telephone
	Hazard Reduction & Weed Abatement	Pacific Telephone
	HOUSING & REDEVELOPMENT	Pacific Telephone
	MANAGEMENT SERVICES	Pacific Telephone
	City Manager	Pacific Telephone
	Deputy City Manager	Pacific Telephone
	Assistant City Manager	Pacific Telephone
	DEPARTMENT	Pacific Telephone
	Inland Counties Legal Services	Pacific Telephone
1941	Bomar C D	Pacific Directory Co.
	Sare E D	Pacific Directory Co.
1939	Bomar C D	Pacific Directory Co.

### 308 VICENTIA AVE

<u>Year</u>	<u>Uses</u>	<u>Source</u>
1956	Crna Unified Schs garage	Luskey Brothers & Co.

## FINDINGS

### 309 VICENTIA AVE

<u>Year</u>	<u>Uses</u>	<u>Source</u>
2001	STOVARVicenle	Haines & Company, Inc.
1956	Tovar V T	Luskey Brothers & Co.

### 313 VICENTIA AVE

<u>Year</u>	<u>Uses</u>	<u>Source</u>
2001	RAYSAAPPLIANCE	Haines & Company, Inc.
	SERVICE&PARTS	Haines & Company, Inc.
	SELLERS Eddtlh	Haines & Company, Inc.
1996	RAYS APPLIANCE SERVICE & PARTS	Pacific Bell
1993	Rays Appliance Service & Parts	Pacific Bell
1990	RAYS APPLIANCE SERVICE & PARTS	Pacific Bell
1970	Sellers J B	Pacific Telephone
1956	Sellers J B	Luskey Brothers & Co.

### 317 VICENTIA AVE

<u>Year</u>	<u>Uses</u>	<u>Source</u>
2001	PINEDA Bearlz	Haines & Company, Inc.
	ROJO Misty	Haines & Company, Inc.
	SANDERS David	Haines & Company, Inc.
1996	RAYS APPLIANCE SERVICE & PARTS	Pacific Bell
	Lizarraga Maria	Pacific Bell
	Hernandez Acuna Rene	Pacific Bell
1993	Flores David	Pacific Bell
1990	NATIONAL NUMBERS CERAMIC HOUSE NUMBERS	Pacific Bell
1981	Barnes Karen	Pacific Telephone
1977	Ow ens Dana	Pacific Telephone
	Rogers Everitte	Pacific Telephone
1970	Bolton Esther	Pacific Telephone
	Nieto Danl R	Pacific Telephone
	Nieto Virginia	Pacific Telephone
1956	Apartments	Luskey Brothers & Co.
	a Mathis John	Luskey Brothers & Co.

## FINDINGS

<u>Year</u>	<u>Uses</u>	<u>Source</u>
1956	b Mc Corkell E C	Luskey Brothers & Co.
	c Forrester C E	Luskey Brothers & Co.
	d Baldwin C E	Luskey Brothers & Co.

### 321 VICENTIA AVE

<u>Year</u>	<u>Uses</u>	<u>Source</u>
2001	SANDERS David	Haines & Company, Inc.
	WILLS Karen A	Haines & Company, Inc.
1993	Kreuter John & Nancy	Pacific Bell
1990	Kreuter John & Nancy	Pacific Bell
1977	Locke Gaylene	Pacific Telephone
1970	Gallagher June	Pacific Telephone
1956	Leatherwood Orval	Luskey Brothers & Co.

### 338 VICENTIA AVE

<u>Year</u>	<u>Uses</u>	<u>Source</u>
1981	Hernandez Hilaria	Pacific Telephone

## VIOLET

### 202 VIOLET

<u>Year</u>	<u>Uses</u>	<u>Source</u>
2002	Morales Jess	SBC PACIFIC BELL
1990	Morales Jess	Pacific Bell

### 207 VIOLET

<u>Year</u>	<u>Uses</u>	<u>Source</u>
1990	Gonzales Raymond G	Pacific Bell

### 208 VIOLET

<u>Year</u>	<u>Uses</u>	<u>Source</u>
1990	Tameifuna Wesley F	Pacific Bell

### 209 VIOLET

<u>Year</u>	<u>Uses</u>	<u>Source</u>
1990	Rodriguez Victor	Pacific Bell

## FINDINGS

### 228 VIOLET

<u>Year</u>	<u>Uses</u>	<u>Source</u>
2002	Ortiz Rauí	SBC PACIFIC BELL

### 235 VIOLET

<u>Year</u>	<u>Uses</u>	<u>Source</u>
2002	Ledario Francisco	SBC PACIFIC BELL

### 240 VIOLET

<u>Year</u>	<u>Uses</u>	<u>Source</u>
1990	Ayala Fernando	Pacific Bell

### VIOLET ST

#### 202 VIOLET ST

<u>Year</u>	<u>Uses</u>	<u>Source</u>
2020	JESSIE MORALES	EDR Digital Archive
	PHILLIP MORALES	EDR Digital Archive
	RUBEN MORALES	EDR Digital Archive
	DENISE SALAS	EDR Digital Archive
	ROSE MORALES	EDR Digital Archive
	SUSAN MORALES	EDR Digital Archive
2017	JESS MORALES	Cole Information
2014	JESS MORALES	Cole Information
	DAVID SALAS	Cole Information
2010	JESS MORALES	Cole Information
2005	JESS MORALES	Cole Information
2001	MORALES Jess	Haines & Company, Inc.
	MORALES Rose	Haines & Company, Inc.
2000	ROSE MORALES	Cole Information
1996	Morales Jess	Pacific Bell
1995	MORALES, JESS	Cole Information
1993	Morales Jess	Pacific Bell
	Morales Rose	Pacific Bell
	Morales Rudy	Pacific Bell
1992	MORALES, JESS	Cole Information



## FINDINGS

<u>Year</u>	<u>Uses</u>	<u>Source</u>
1981	Morales Jess	Pacific Telephone
	Morales Rose	Pacific Telephone
1977	Morales Jess	Pacific Telephone
	Morales Rose	Pacific Telephone

### 203 VIOLET ST

<u>Year</u>	<u>Uses</u>	<u>Source</u>
2005	FRANK RODRIQUEZ	Cole Information
2001	RODRIQUEZ Frank	Haines & Company, Inc.
2000	FRANK RODRIQUEZ	Cole Information
1995	RODRIQUEZ, FRANK D	Cole Information
1967	Rodriguez Frank D	Luskey Brothers & Co.
1956	Rodriguez M D Mrs	Luskey Brothers & Co.

### 204 VIOLET ST

<u>Year</u>	<u>Uses</u>	<u>Source</u>
2020	JOHNNY CAMARJO	EDR Digital Archive
	RUDY JARAMILLO	EDR Digital Archive
	MARY JARAMILLO	EDR Digital Archive
2014	OCCUPANT UNKNOWN	Cole Information
2010	OCCUPANT UNKNOWN	Cole Information
2005	OCCUPANT UNKNOWN	Cole Information
2001	MORALES Jess	Haines & Company, Inc.
1995	JARAMILLO, MARY J	Cole Information
1981	Jaramillo Rudy	Pacific Telephone
1970	Morales Jess	Pacific Telephone
	Morales Rose	Pacific Telephone
1967	Morales Jesus Rosie	Luskey Brothers & Co.

### 205 VIOLET ST

<u>Year</u>	<u>Uses</u>	<u>Source</u>
2020	ELVIRA HERNANDEZ	EDR Digital Archive
	SOPHIA GUTIERREZ	EDR Digital Archive
	CELIA GUTIERREZ	EDR Digital Archive

## FINDINGS

<u>Year</u>	<u>Uses</u>	<u>Source</u>
2020	CYNTHIA GUTIERREZ	EDR Digital Archive
2017	CYNTHIA GUTIERREZ	Cole Information
2014	ANTHONY TORRES	Cole Information
2010	ANTHONY TORRES	Cole Information
2005	ANTHONY TORRES	Cole Information
2001	TORRES Anthony	Haines & Company, Inc.
2000	ANTHONY TORRES	Cole Information
1995	TORRES, ANTHONY P	Cole Information
1970	Gonzales Jesus S	Pacific Telephone
1967	Gonzales Jesus S Mary	Luskey Brothers & Co.
1956	Gonzales J S	Luskey Brothers & Co.

### 207 VIOLET ST

<u>Year</u>	<u>Uses</u>	<u>Source</u>
2020	STEPHEN GONZALES	EDR Digital Archive
	CARLOS GONZALES	EDR Digital Archive
2017	STEPHEN GONZALEZ	Cole Information
2014	MARY GONZALES	Cole Information
2010	RAMONA AVILES	Cole Information
2005	MARY GONZALES	Cole Information
2001	GONZALES Mary	Haines & Company, Inc.
2000	MARY GONZALES	Cole Information
1995	RUIZ, R	Cole Information
1977	Gonzales Jesus S	Pacific Telephone
1970	Campos Concha	Pacific Telephone
	Campos Juan R	Pacific Telephone
1967	Murillo Anita	Luskey Brothers & Co.

### 208 VIOLET ST

<u>Year</u>	<u>Uses</u>	<u>Source</u>
2020	JOYCE TAMEIFUNA	EDR Digital Archive
	BENJAMIN TAMEIFUNA	EDR Digital Archive
	AMINIASI TAMEIFUNA	EDR Digital Archive
	PAOLA HERRERA	EDR Digital Archive

## FINDINGS

<u>Year</u>	<u>Uses</u>	<u>Source</u>
2020	DAVID TAMEIFUNA	EDR Digital Archive
2014	BENJAMIN TAMEIFUNA	Cole Information
2010	BENJAMIN TAMEIFUNA	Cole Information
2005	SUPASITES CONTRACTING	Cole Information
	BENJAMIN TAMEIFUNA	Cole Information
2001	TAMEIFUNABenja Oni O	Haines & Company, Inc.
2000	B TAMEIFUNA	Cole Information
1995	OCCUPANT UNKNOWNN	Cole Information
1977	Gomez Gloria	Pacific Telephone
1967	Gombo Jacob Gloria	Luskey Brothers & Co.

### 209 VIOLET ST

<u>Year</u>	<u>Uses</u>	<u>Source</u>
2020	VICTOR RODRIGUEZ	EDR Digital Archive
	KENNY LUU	EDR Digital Archive
2017	KENNY LUU	Cole Information
2014	VICTOR RODRIGUEZ	Cole Information
2010	VICTOR RODRIGUEZ	Cole Information
2005	VICTOR RODRIGUEZ	Cole Information
2001	RODRIGUEZVrc Ir	Haines & Company, Inc.
2000	VICTOR RODRIGUEZ	Cole Information
1995	RODRIGUEZ, VICTOR	Cole Information
1993	Rodriguez Victor	Pacific Bell
1992	RODRIGUEZ, VICTOR	Cole Information
1981	Rodriguez Victor	Pacific Telephone
1977	Rodriguez Victor	Pacific Telephone
1970	Rodriguez Victor	Pacific Telephone
1967	Rodriguez Victor	Luskey Brothers & Co.
1956	Ordono Marie Mrs	Luskey Brothers & Co.

### 210 VIOLET ST

<u>Year</u>	<u>Uses</u>	<u>Source</u>
2020	CATHY GARCIA	EDR Digital Archive
	LEONOR GARCIA	EDR Digital Archive

## FINDINGS

<u>Year</u>	<u>Uses</u>	<u>Source</u>
2020	NICOLAS GARCIA	EDR Digital Archive
	GRACIE GARCIA	EDR Digital Archive
2017	NICOLAS GARCIA	Cole Information
2014	NICOLAS GARCIA	Cole Information
2010	NICOLAS GARCIA	Cole Information
2005	NICOLAS GARCIA	Cole Information
2001	9 GARCIA Nicolas	Haines & Company, Inc.
2000	NICOLAS GARCIA	Cole Information
1995	GARCIA, NICOLAS D	Cole Information
1981	Ahumada Edw	Pacific Telephone
	Air Canada Passenger Reservations & Information No Charge To Calling Party	Pacific Telephone
1967	Torres Sally	Luskey Brothers & Co.
1956	Ahumada F S	Luskey Brothers & Co.

### 219 VIOLET ST

<u>Year</u>	<u>Uses</u>	<u>Source</u>
2020	JESSE MORALES	EDR Digital Archive
2014	RUBEN MORALES	Cole Information
2010	OCCUPANT UNKNOWN	Cole Information
2005	ELIZABETH MORALES	Cole Information
2001	XXXX	Haines & Company, Inc.
2000	E MORALES	Cole Information
1995	OCCUPANT UNKNOWNN	Cole Information
1993	Peralta Anacleto	Pacific Bell
1992	PERALTA, A	Cole Information
1970	Morales Emilio	Pacific Telephone
	Morales Margarita	Pacific Telephone
1967	Morales Emilio Margarita	Luskey Brothers & Co.
1956	Serrano Frank	Luskey Brothers & Co.

### 220 VIOLET ST

<u>Year</u>	<u>Uses</u>	<u>Source</u>
2020	ELOISE DELGADILLO	EDR Digital Archive

## FINDINGS

<u>Year</u>	<u>Uses</u>	<u>Source</u>
2020	SADIE ALONZO	EDR Digital Archive
2017	PAUL ALONZO	Cole Information
2014	PAUL ALONZO	Cole Information
2010	SADIE ALONZO	Cole Information
2005	SADIE ALONZO	Cole Information
2001	ALONZOPaul	Haines & Company, Inc.
2000	PAUL ALONZO	Cole Information
1995	ALONZO, SADIE R	Cole Information
1967	Alonso Paul L	Luskey Brothers & Co.
1956	Alonzo P L	Luskey Brothers & Co.

### 223 VIOLET ST

<u>Year</u>	<u>Uses</u>	<u>Source</u>
2020	EDDIE MORALES	EDR Digital Archive
	DENNICE MORALES	EDR Digital Archive
	FLOR MORALES	EDR Digital Archive
2017	EDDIE MORALES	Cole Information
2014	EDDIE MORALES	Cole Information
2010	EDDIE MORALES	Cole Information
2001	SMORALES Caitos	Haines & Company, Inc.
1995	AGUILARRODRIGU, ERIKA	Cole Information
1977	Rodriguez Alfred	Pacific Telephone
1967	Arreola Ruben Delphinia	Luskey Brothers & Co.

### 224 VIOLET ST

<u>Year</u>	<u>Uses</u>	<u>Source</u>
2020	ANTONIO CAMPOS	EDR Digital Archive
	HILDELISA CAMPOS	EDR Digital Archive
2017	ANTONIO CAMPOS	Cole Information
2014	ANTONIO CAMPOS	Cole Information
2010	ANTONIO CAMPOS	Cole Information
2005	OCCUPANT UNKNOWN	Cole Information
2001	CAMPOS Antonio	Haines & Company, Inc.
2000	ANTONIO CAMPOS	Cole Information

## FINDINGS

<u>Year</u>	<u>Uses</u>	<u>Source</u>
1995	OCCUPANT UNKNOWNN	Cole Information
1970	Campos Antonio	Pacific Telephone
1967	Gonzales Ted Rosie	Luskey Brothers & Co.
1956	Gonzales Theo	Luskey Brothers & Co.
	1/2 Marcus Salvador	Luskey Brothers & Co.

### 225 VIOLET ST

<u>Year</u>	<u>Uses</u>	<u>Source</u>
1956	Caranzo Alvino	Luskey Brothers & Co.

### 227 VIOLET ST

<u>Year</u>	<u>Uses</u>	<u>Source</u>
2020	JENNIFER ZUNIGA	EDR Digital Archive
	EZEQUIEL OSORIO	EDR Digital Archive
	ARACELI ALVAREZ	EDR Digital Archive
2017	EZEQUIEL OSORIO	Cole Information
2014	EZEQUIEL OSORIO	Cole Information
2010	MERCEDES MONTES	Cole Information
2005	MOISES MARTINEZ	Cole Information
2001	MARTINEZ Mow ses	Haines & Company, Inc.
1996	Trejo M	Pacific Bell
1995	TREJO, M	Cole Information
1993	Trejo M	Pacific Bell
1992	TREJO, M	Cole Information
1970	Sevier Robt J	Pacific Telephone
1967	Sevier Robt J Gloria	Luskey Brothers & Co.
1956	Caranzo Marcelana	Luskey Brothers & Co.

### 228 VIOLET ST

<u>Year</u>	<u>Uses</u>	<u>Source</u>
2017	CARLOS VARGAS	Cole Information
2014	CARLOS VARGAS	Cole Information
2010	P MONTENEZ	Cole Information
2005	M & G HOUSEKEEPING SERVICE	Cole Information

## FINDINGS

<u>Year</u>	<u>Uses</u>	<u>Source</u>
2005	OCCUPANT UNKNOWN	Cole Information
2001	ORTIZRaul	Haines & Company, Inc.
2000	RAUL ORTIZ	Cole Information
1995	OCCUPANT UNKNOWNN	Cole Information
1967	Marquez Salvador Petra	Luskey Brothers & Co.

### 231 VIOLET ST

<u>Year</u>	<u>Uses</u>	<u>Source</u>
1967	Seon Manuel Dolores	Luskey Brothers & Co.
1956	Aguilera J G	Luskey Brothers & Co.

### 232 VIOLET ST

<u>Year</u>	<u>Uses</u>	<u>Source</u>
2020	MONIQUE ESQUIVEL	EDR Digital Archive
	NAOMI ESQUIVEL	EDR Digital Archive
	JOSELITO ESQUIVEL	EDR Digital Archive
2017	JOSELITO ESQUIVEL	Cole Information
2014	JOSELITO ESQUIVEL	Cole Information
2010	JOSELITO ESQUIVEL	Cole Information
2005	JOSELITO ESQUIVEL	Cole Information
2001	DEJESUSVAZQUJose	Haines & Company, Inc.
2000	OCCUPANT UNKNOWN	Cole Information
1995	DEJESUSVAZQUEZ, JOSE	Cole Information
1967	Vacant	Luskey Brothers & Co.
1956	Flores Micaela Mrs	Luskey Brothers & Co.

### 235 VIOLET ST

<u>Year</u>	<u>Uses</u>	<u>Source</u>
2020	CONCEPCION GONZALEZ	EDR Digital Archive
	SALVADOR GONZALEZ	EDR Digital Archive
2014	CONCEPCION GONZALEZ	Cole Information
2010	CONCEPCION GONZALEZ	Cole Information
2005	JUAN MIRANDA	Cole Information
2001	GONZALEZSalvador	Haines & Company, Inc.

## FINDINGS

<u>Year</u>	<u>Uses</u>	<u>Source</u>
2001	ROORIGUEZF	Haines & Company, Inc.
2000	F RODRIGUEZ	Cole Information
1995	GONZALEZ, S	Cole Information
1967	Caberrea Pete	Luskey Brothers & Co.
1956	Guerreo Pete	Luskey Brothers & Co.
	Marquez Salvador	Luskey Brothers & Co.

### 236 VIOLET ST

<u>Year</u>	<u>Uses</u>	<u>Source</u>
2001	MAROUEOZ Salvador	Haines & Company, Inc.
1977	Marquez Connie	Pacific Telephone
	Marquez Sal	Pacific Telephone
1970	Marquez Connie	Pacific Telephone
	Marquez Sal	Pacific Telephone
1967	Marquez Salvador Jr Connie	Luskey Brothers & Co.

### 240 VIOLET ST

<u>Year</u>	<u>Uses</u>	<u>Source</u>
1967	Aguirre Domingo S Seristaz	Luskey Brothers & Co.

### 240 1/2 VIOLET ST

<u>Year</u>	<u>Uses</u>	<u>Source</u>
1967	Pena C	Luskey Brothers & Co.

### W 3RD ST

#### 765 W 3RD ST

<u>Year</u>	<u>Uses</u>	<u>Source</u>
2020	ANABEL MEDEL	EDR Digital Archive
2017	VICTOR RAMOS	Cole Information
	ANTONIO MEDEL	Cole Information
2014	ANTONIO MEDEL	Cole Information
	GABY CERVANTES	Cole Information
2010	JOSE GOMEZ	Cole Information
	BONIFDACIO GUADARRAMA	Cole Information



## FINDINGS

<u>Year</u>	<u>Uses</u>	<u>Source</u>
2010	ANTONIO MEDEL	Cole Information
	KENIA ZAVALA	Cole Information
2005	JUAN DIAZ	Cole Information

### 775 W 3RD ST

<u>Year</u>	<u>Uses</u>	<u>Source</u>
2020	HELEN ARISTONDO	EDR Digital Archive
	ZULMAN ARISTONDO	EDR Digital Archive
2017	HELEN ARISTONDO	Cole Information
	JESSICA DAUTO	Cole Information
	MARIBLE GARCIA	Cole Information
2014	EDUARDO ARISTONDO	Cole Information
	GILBERTO ZAVALA	Cole Information
	MARIBLE GARCIA	Cole Information
2010	ANIBAL VASQUEZ	Cole Information
	ZULMAN ARISTONDO	Cole Information
	MARIBLE GARCIA	Cole Information
	MARIA FLORES	Cole Information
2005	SHEIKH MAHMOOD	Cole Information
	ROSALINDA ZAVALA	Cole Information
	SERGIO GOMEZ	Cole Information
	DIEGO CASTILLO	Cole Information
	MARIA FLORES	Cole Information

### 785 W 3RD ST

<u>Year</u>	<u>Uses</u>	<u>Source</u>
2020	FRANCISCO CENTENO	EDR Digital Archive
	LESLIE SASTRE	EDR Digital Archive
2017	FRANCISCO CENTENO	Cole Information
	JESSICA PEREZ	Cole Information
	MARIA LEDESMA	Cole Information
	ALEXIS VOLL	Cole Information
2014	FRANCISCO CENTENO	Cole Information
	C LEDESMA	Cole Information

## FINDINGS

<u>Year</u>	<u>Uses</u>	<u>Source</u>
2010	FRANCISCO CENTENO	Cole Information
	RAYMUNDO SASTRE	Cole Information
	JESSE MARTINEZ	Cole Information
	C LEDESMA	Cole Information
2005	FRANCISCO CENTENO	Cole Information
	PEDRO BOLANOS	Cole Information
	ROSIE VASQUEZ	Cole Information
	RAYMUNDO SASTRE	Cole Information
	RUBEN RAMIREZ	Cole Information
	ABEL HERNANDEZ	Cole Information

### **795 W 3RD ST**

<u>Year</u>	<u>Uses</u>	<u>Source</u>
2020	EILEEN FAIR	EDR Digital Archive
2017	OFELIA DAUTO	Cole Information
	ADALBERTO ORDUNA	Cole Information
	MARY BURTON	Cole Information
	EILEEN FAIR	Cole Information
2014	MARY THOMAS	Cole Information
	OFELIA DAUTO	Cole Information
	EILEEN FAIR	Cole Information
2010	FRANCISCO VALLE	Cole Information
	ADALBERTO ORDUNA	Cole Information
	MARY BURTON	Cole Information
2005	MARY THOMAS	Cole Information
	FRANCISCO VALLE	Cole Information
	JUAN PEREZ	Cole Information
	MIGUEL GONZALEZ	Cole Information

### **W 5TH ST**

#### **919 W 5TH ST**

<u>Year</u>	<u>Uses</u>	<u>Source</u>
2020	XOCHITL FLORES	EDR Digital Archive

## FINDINGS

<u>Year</u>	<u>Uses</u>	<u>Source</u>
2020	FRANCISCO VALDOVINOS	EDR Digital Archive
	CARMEN REYES	EDR Digital Archive
	LUS MANZO	EDR Digital Archive
	MARTINIANO ORDUNA	EDR Digital Archive
	ADRIANA RIOS	EDR Digital Archive
	JULIA VALENZUELA	EDR Digital Archive
2017	E JUAREZ	Cole Information
	NORMA QUINONES	Cole Information
	ALMA MARTINEZ	Cole Information
	MARTINIA ORDUNA	Cole Information
	FRANCISCO VALDOVINOS	Cole Information
	JUAN BAUTISTA	Cole Information
	ARIANNA CEBRERO	Cole Information
	LUS MANZO	Cole Information
	ADRIANA RIOS	Cole Information
	JULIA VALENZUELA	Cole Information
	ROSIO VIDAL	Cole Information
2014	E JUAREZ	Cole Information
	XOCHITL FLORES	Cole Information
	ALMA MARTINEZ	Cole Information
	MARTINIA ORDUNA	Cole Information
	FRANCISCO VALDOVINOS	Cole Information
	ADRIANA GALEANA	Cole Information
	CATALINA AVALOS	Cole Information
	MARIA ESPINOZA	Cole Information
	ADRIANA RIOS	Cole Information
	JULIA VALENZUELA	Cole Information
	ROSIO VIDAL	Cole Information
2010	E JUAREZ	Cole Information
	FRANCISCO VALDOVINOS	Cole Information
	EFRAIN PEREZ	Cole Information
	ROCIO VIDAL	Cole Information

## FINDINGS

<u>Year</u>	<u>Uses</u>	<u>Source</u>
2010	MARIA CORTEZ	Cole Information
	MARTINIANO ORDUNA	Cole Information
	MARIA ESPINOZA	Cole Information
	JOSE GARCIA	Cole Information
	ADRIANA RIOS	Cole Information
	GUADALUPE VALDOVINOS	Cole Information
	FRANCISCO FLORES	Cole Information
2005	DARIO MORAN	Cole Information
	GABRIEL CORONA	Cole Information
	ISRAEL BATALLA	Cole Information
	EVA HERNANDEZ	Cole Information
	ANGEL MENDEZ	Cole Information
	ESTELA SAAVEDRA	Cole Information
	JESUS NAVARRO	Cole Information
	JOSE MARTINEZ	Cole Information
	MARIA MONROY	Cole Information
	MARIA ESPINOZA	Cole Information
	FRANCISCO ROMERO	Cole Information
	MANY WHITESTAR	Cole Information
	DANNY SPALDING	Cole Information
CARLOS RAMIREZ	Cole Information	
2000	MIRNA ESQUEDA	Cole Information
	F JACOBO	Cole Information
	JUAN MACEDO	Cole Information
1995	CORONA APARTMENTS	Cole Information
1992	RESENDLZ, RAFAEL	Cole Information
	CASTILLO, CARLOS M	Cole Information
	MORENO, ERNESTO	Cole Information

### 923 W 5TH ST

<u>Year</u>	<u>Uses</u>	<u>Source</u>
2020	KARLA GONZALEZ	EDR Digital Archive
	TERESA GARCIA	EDR Digital Archive

## FINDINGS

<u>Year</u>	<u>Uses</u>	<u>Source</u>
2020	ADALBERTO PEREZ	EDR Digital Archive
	SANTOS REYNA	EDR Digital Archive
2017	TERESA GARCIA	Cole Information
	VICTOR MEDINA	Cole Information
	ANAHY VERGEL	Cole Information
	PERLA HERNANDEZ	Cole Information
	FELIPE MORALES	Cole Information
	ADALBERTO PEREZ	Cole Information
	SANTOS REYNA	Cole Information
	2014	R LERMA
2014	FRANCISCA MORENO	Cole Information
	TERESA GARCIA	Cole Information
	VICTOR MEDINA	Cole Information
	ADALBERTO PEREZ	Cole Information
	SANTOS REYNA	Cole Information
	2010	FRANCISCA MORENO
2010	ARCELA RIVERA	Cole Information
	JOSE GARCIA	Cole Information
	TERESA GARCIA	Cole Information
	GUADALUPE PEREZ	Cole Information
	JUANITA SANCHEZ	Cole Information
	PERLA HERNANDEZ	Cole Information
	MARIA CORONA	Cole Information
	JESSE PICHE	Cole Information
	ADALBERTO PEREZ	Cole Information
	MARCOS CRISOSTOMO	Cole Information
2005	GABRIELA RAMIREZ	Cole Information
	CARLOS CASTELLANO	Cole Information
	JUAN ARECHIGA	Cole Information
	MARIAN AYALA	Cole Information
	L RIVAS	Cole Information
	MARIA MARQUEZ	Cole Information

## FINDINGS

<u>Year</u>	<u>Uses</u>	<u>Source</u>
2005	RAUL AREVALO	Cole Information
	MARTHA SALCIDO	Cole Information
	ROBERTO PANTOJA	Cole Information
	JOSE ACEVEDO	Cole Information
	SANTOS REYNA	Cole Information
	RAMIRO RAMOS	Cole Information
	PEDRO RAYAS	Cole Information
	MARCOS CRISOSTOMO	Cole Information
2000	MARTHA WELSH	Cole Information
	LUIS CHACON	Cole Information
	DAVID JORGENSEN	Cole Information
	A GUERRERO	Cole Information
	MARTHA SALCIDO	Cole Information
	EDUARDO VARGAS	Cole Information
1992	ANGEL COLIMA	Cole Information
	CORONA APARTMENTS	Cole Information
	LANGARICA, MARIA	Cole Information
	COSIO, MARY	Cole Information
	DENHAM, S K	Cole Information
	VALENCIA, ROGELIO	Cole Information
	MARTINEZ, C	Cole Information
JACKSON, FELICIA	Cole Information	

### 926 W 5TH ST

<u>Year</u>	<u>Uses</u>	<u>Source</u>
2020	TEODORO TAPIA	EDR Digital Archive
	AURORA CRUZ	EDR Digital Archive
2017	ROBERT ACOSTA	Cole Information
	GABRIELA BUSTOS	Cole Information
	ROSA MONTALBO	Cole Information
	AURORA CRUZ	Cole Information
	MARTHA DELGADO	Cole Information
	MARIO HERNANDEZ	Cole Information

## FINDINGS

<u>Year</u>	<u>Uses</u>	<u>Source</u>	
2017	CRYSTAL BLAKE	Cole Information	
2014	TEODORO TAPIA	Cole Information	
	A IBARRA	Cole Information	
	AURORA CRUZ	Cole Information	
	MARTHA DELGADO	Cole Information	
	MARIO HERNANDEZ	Cole Information	
2010	A IBARRA	Cole Information	
	TEODORO TAPIA	Cole Information	
	JORGE MUNOZ	Cole Information	
	JESUS MUNOZ	Cole Information	
	AURORA CUEVAS	Cole Information	
	AURORA CRUZ	Cole Information	
	LILIA SANCHEZ	Cole Information	
	BASILIO GALINDO	Cole Information	
	AGUEDA GIL	Cole Information	
	MARIO HERNANDEZ	Cole Information	
	MARTHA DELGADO	Cole Information	
	2005	FERNANDO GOMEZ	Cole Information
		VICTORIA BRISENO	Cole Information
V CHICHIPA		Cole Information	
GABRIEL CARMONA		Cole Information	
LELA DOZIER		Cole Information	
JOSE RODRIGUEZ		Cole Information	
RICHARD WALLACE		Cole Information	
LEZA HUMPHREY		Cole Information	
AURORA CRUZ		Cole Information	
HAIDE ZIZCARRA		Cole Information	
BRYAN DOUGHERTY		Cole Information	
L MUNOZ		Cole Information	
EDUARDO GOMEZ		Cole Information	
LUIS RODRIGUEZ		Cole Information	
FELIPE DENIZ		Cole Information	

## FINDINGS

<u>Year</u>	<u>Uses</u>	<u>Source</u>
2005	HARREL DEON	Cole Information
	ROGER FLORES	Cole Information
2000	R RAMIREZ	Cole Information
	R MENDOZA	Cole Information
	FELIPE DENIZ	Cole Information
1995	MEDINA, STELLA	Cole Information
	CASTILLO, P	Cole Information
1992	VALDEZ, BYRON	Cole Information
	VILLALPARDO, JAIME V	Cole Information

### 932 W 5TH ST

<u>Year</u>	<u>Uses</u>	<u>Source</u>
2017	CYNTHIA BERGMAN	Cole Information
	ILIANA MATIAS	Cole Information

### 935 W 5TH ST

<u>Year</u>	<u>Uses</u>	<u>Source</u>
2020	HECTOR REYES	EDR Digital Archive
2017	HECTOR REYES	Cole Information
2014	ALEJANDRO JUAREZ	Cole Information
	HECTOR REYES	Cole Information
2010	MARIA OCAMPO	Cole Information
	ALEJANDRO JUAREZ	Cole Information
	HECTOR REYES	Cole Information
2005	OFELIA TREJO	Cole Information
	TIMOTHY MITCHELL	Cole Information
	CARLOS HERNANDEZ	Cole Information
	MARTIN LUGO	Cole Information
	JAGDISH PATEL	Cole Information
	PABLO YEPEZ CONTRERAS	Cole Information
	VICTOR VERGEL	Cole Information
2000	J KOBİ	Cole Information
1995	AVILA, MANUEL	Cole Information
1992	REYNOSO, G	Cole Information



## FINDINGS

<u>Year</u>	<u>Uses</u>	<u>Source</u>
1992	GRABLE, JESSIE	Cole Information

### 945 W 5TH ST

<u>Year</u>	<u>Uses</u>	<u>Source</u>
2020	ANTONIO TORRES	EDR Digital Archive
	FULGENCIO JAIMES	EDR Digital Archive
	JUAN GARCIA	EDR Digital Archive
2017	SINGH MILFRED	Cole Information
	JUAN GARCIA	Cole Information
	JUANA MARTINEZ	Cole Information
	JESUS ROBLES	Cole Information
	NABPREET BUTTER	Cole Information
	NOE GUERRERO	Cole Information
	MARIA ANGUIANO	Cole Information
	JUAN GARCIA	Cole Information
2014	JOSUE VERA	Cole Information
	VIANEY JAIMES	Cole Information
	JUAN GARCIA	Cole Information
2010	YESSICA VALENCIA	Cole Information
	C ARZATE	Cole Information
	E VASQUEZ	Cole Information
	YESSICA REBOLLAR	Cole Information
	SINGH GURBAX	Cole Information
	ANTONIO TORRES	Cole Information
2005	PABLO LARA	Cole Information
	EARL FREDERICK	Cole Information
	LINO ZAVALA	Cole Information
	MARIA HERNANDEZ	Cole Information
	VIERA MARTINEZ	Cole Information
	JOSE FRANCO	Cole Information
	JOSUE VERA	Cole Information
	RAMON RAMIREZ	Cole Information
HILDA PRADO	Cole Information	

## FINDINGS

<u>Year</u>	<u>Uses</u>	<u>Source</u>
2005	SINGH GURBAX	Cole Information
1995	ESCOBAR, LORENZO	Cole Information

### 950 W 5TH ST

<u>Year</u>	<u>Uses</u>	<u>Source</u>
2020	ROSARIO ZUNIGA	EDR Digital Archive
	GILBERTO ANGUIANO	EDR Digital Archive
	FERNANDEZ ADRIANA	EDR Digital Archive
	EDGAR PEREZ	EDR Digital Archive
	AMEER AZAD	EDR Digital Archive
	BERNISE BASULTO	EDR Digital Archive
2017	GONZALO TORRES	Cole Information
	ISAURA VILLEGAS	Cole Information
	DAVE RAMIREZ	Cole Information
	P RODRIGUEZ	Cole Information
	ULYSSES CARDOSO	Cole Information
	J SHIPE	Cole Information
	MARIA GARCIA	Cole Information
	FRANK RAMIREZ	Cole Information
	MAKHAN SINGH	Cole Information
	ANA MACIAS	Cole Information
	BLANCA RUANO	Cole Information
	CESAR PEREZ	Cole Information
	HECTOR LEON	Cole Information
	SANDRA MARTINEZ	Cole Information
	LILIA RANGEL	Cole Information
	ARMANDO SANCHEZ	Cole Information
FRANCISCO TORRES	Cole Information	
2014	GONZALO TORRES	Cole Information
	ROSARIO ZUNIGA	Cole Information
	FERNANDEZ ADRIANA	Cole Information
	ROSALIA LEE	Cole Information
	DILIA SANCHEZ	Cole Information

## FINDINGS

<u>Year</u>	<u>Uses</u>	<u>Source</u>
2014	ANA MACIAS	Cole Information
	MARIA ANGUIANO	Cole Information
	SAMUEL AQUINO	Cole Information
	PATINO MARIA	Cole Information
	CESAR PEREZ	Cole Information
	BERNISE BASULTO	Cole Information
2010	GRACIELA RAMOS	Cole Information
	MELISSA OSHEA	Cole Information
	JUANA MARTINEZ	Cole Information
	CONSUELO URSUA	Cole Information
	EDGAR MONTES	Cole Information
	MARISABET CARRILLO	Cole Information
	ROSALIN MELENDEZ	Cole Information
	JUAN HERNANDEZ	Cole Information
	LORRAINE GONZALEZ	Cole Information
	ALEJANDRO RAMIREZ	Cole Information
	MARIA VOLLEGAS	Cole Information
	ROSA ARIZA	Cole Information
	SILVERIO DOMINGUEZ	Cole Information
	LABH SINGH	Cole Information
	SIDNEY RAYFORD	Cole Information
	ALBERT ZAVALA	Cole Information
	ANA MACIAS	Cole Information
	UBALI NETHISINGHE	Cole Information
	CANDACE YOUNG	Cole Information
	ENRIQUE ANDINO	Cole Information
HECTOR LEON	Cole Information	
2005	JOSE IBARRA	Cole Information
	LUCIA GRANADOS	Cole Information
	T LUNSFORD	Cole Information
	FERNANDEZ ADRIANA	Cole Information
	JESUS GONZALEZ-M	Cole Information

## FINDINGS

<u>Year</u>	<u>Uses</u>	<u>Source</u>
2005	GRACIELA NUNEZ	Cole Information
	RAMIRO ALONZO	Cole Information
	PAULO MORENO	Cole Information
	LORENA CAMPOSANO	Cole Information
	SERGIO ZAVALA	Cole Information
	C TORRES	Cole Information
	ROSA ARIZA	Cole Information
	JESUS RAMIREZ	Cole Information
	FERNANDO CAMARENA	Cole Information
	FILOGONIA PENA	Cole Information
	GUADALUPE JOSE	Cole Information
	LABH SINGH	Cole Information
	LORENA OLMOS	Cole Information
	MARIA MEZA	Cole Information
	MIGUEL RICO	Cole Information
	ENRIQUE GARCIA	Cole Information
	MIGUEL GOMEZ	Cole Information
	CESAR PEREZ	Cole Information
	PABLO TLA TENCHI	Cole Information
	PEREZ DEJESUS	Cole Information
2000	PARK PLACE APARTMENTS	Cole Information
	ORLANDO YANES	Cole Information
	ROBERTO PANTOJA	Cole Information
	STEVEN JOHNSON	Cole Information
	HUSSEIN SADIK	Cole Information
	ALONZO CASARUBIAS	Cole Information
	JORGE CESENA	Cole Information
	SHERI DICK	Cole Information
	ENRIQUE GARCIA	Cole Information
A LEDESMA	Cole Information	
1995	ESCOBEDO, MARIO	Cole Information
	SANDIFAR, BUTCH F	Cole Information

## FINDINGS

<u>Year</u>	<u>Uses</u>	<u>Source</u>
1995	MULLIGAN, ROBERTA	Cole Information
	MIRANDASOTO, LOURDES	Cole Information
	SHAVER, MELINDA	Cole Information
	ROLDAN, OSIRIS M	Cole Information
	MARTINEZ, PEREZ A	Cole Information
1992	CARDENAS, SAUL A	Cole Information
	ESCOBEDO, MARIO	Cole Information
	SANDIFAR, BUTCH F	Cole Information
	CROSS, WAYNE W	Cole Information
	MENDOZA, B	Cole Information
	GRUJALVA, OLIVIA	Cole Information
	WILLIAMS, BRIAN	Cole Information
	RODRIGUEZ, F P	Cole Information
	ESCOBEDO, ROCIO	Cole Information
ROLDAN, OSIRIS M	Cole Information	

### 955 W 5TH ST

<u>Year</u>	<u>Uses</u>	<u>Source</u>
2020	ANA GONZALEZ	EDR Digital Archive
	JAMES SIMPKINS	EDR Digital Archive
	BERTHA GOMEZ	EDR Digital Archive
2017	LYDIA CASTILLO	Cole Information
	JOSH GUTIERREZ	Cole Information
	ANA GONZALEZ	Cole Information
	SAMUEL ASAF-CHAVEZ	Cole Information
2014	LYDIA CASTILLO	Cole Information
	ANA GONZALEZ	Cole Information
	THOMAS GUTIERREZ	Cole Information
2005	DAVID WILLIAMS	Cole Information
	PABLO GUERRERO	Cole Information
	MICHAEL SAWYER	Cole Information
	DAMEN MESSMAN	Cole Information
2000	ISMAEL MENDOZA	Cole Information

## FINDINGS

<u>Year</u>	<u>Uses</u>	<u>Source</u>
1995	ALEMAN, JUAN P	Cole Information
	ALEMON, ARMANDO	Cole Information
	SIMPKINS, K	Cole Information

### 965 W 5TH ST

<u>Year</u>	<u>Uses</u>	<u>Source</u>
2020	BYANCA ARMAS	EDR Digital Archive
	ALISHIA GARCIA	EDR Digital Archive
	KARLA ARMAS	EDR Digital Archive
	IVAN ARMAS	EDR Digital Archive
2017	RUBEN MENDOZA	Cole Information
	GLENN PHILLIPS	Cole Information
	ROBERT WEST	Cole Information
	ALEX CASTENDO	Cole Information
2014	FABIOLA LEANOS	Cole Information
	MARTHA GUERRERO	Cole Information
	GLENN PHILLIPS	Cole Information
2010	DESERIE PIERRE	Cole Information
	LISA MOLZON	Cole Information
	VELIA FRAUSTO	Cole Information
2005	EDESENIA MURILLO	Cole Information
	ALTON MIXON	Cole Information
	JOSE CORONA	Cole Information
	MANUEL FRAUSEO	Cole Information
2000	CARMEN GARCIA	Cole Information
1995	WILLIAMS, KYM	Cole Information
	SLIFFE, DAVID	Cole Information
	MCCANDLESS, CHRIS	Cole Information

### 966 W 5TH ST

<u>Year</u>	<u>Uses</u>	<u>Source</u>
2020	REYES REYNA	EDR Digital Archive
2017	JULIAN MENDOZA	Cole Information
	JOSUE REYES	Cole Information

## FINDINGS

<u>Year</u>	<u>Uses</u>	<u>Source</u>
2017	FATIMA REYES	Cole Information
	ALEJANDRA ESCAMILLA	Cole Information
2014	REYNA REYES	Cole Information
	FIDELINA MEJIA	Cole Information
	SANDRA REYNADA	Cole Information
2010	JULIAN MENDOZA	Cole Information
	REYNA REYES	Cole Information
	SALVADOR MARQUEZ	Cole Information
	FIDELINA MEJIA	Cole Information
	ALEJANDRA ESCAMILLA	Cole Information
2005	ARTURO MENDOZA	Cole Information
	ROSA YANEZ	Cole Information
	ALBA MARTINEZ	Cole Information
	FIDELINA MEJIA	Cole Information
2000	E TOLEDO	Cole Information
	G GOMEZ	Cole Information
	ED REYES	Cole Information
1995	OCCUPANT UNKNOWNN	Cole Information

### 975 W 5TH ST

<u>Year</u>	<u>Uses</u>	<u>Source</u>
2020	LINO OCAMPO	EDR Digital Archive
	ORTIZ FIGUEROA	EDR Digital Archive
	MICHAEL FIGUEROA	EDR Digital Archive
	MANUEL GAMBOA	EDR Digital Archive
	LINDA GAMBOA	EDR Digital Archive
	SEBASTIAN FIGUEROA	EDR Digital Archive
2017	MARIA DIAZ	Cole Information
2014	LINO OCAMPO	Cole Information
	JOSH LOHAYZA	Cole Information
2010	DAD DUONG	Cole Information
	ISAURO CARLOS	Cole Information
2005	MANUEL GAMBOA	Cole Information

## FINDINGS

<u>Year</u>	<u>Uses</u>	<u>Source</u>
2000	OCCUPANT UNKNOWN	Cole Information
1995	REID, GARY	Cole Information
	GRAJEDA, H	Cole Information
1992	REID, GARY	Cole Information

### 976 W 5TH ST

<u>Year</u>	<u>Uses</u>	<u>Source</u>
2020	PAUL MOORE	EDR Digital Archive
	KIMBERLY MOORE	EDR Digital Archive
	ANGELICA SORIANO	EDR Digital Archive
	VIRGINIA CHAVEZ	EDR Digital Archive
2017	DAISY SORIANO	Cole Information
	ANDY SORIANO	Cole Information
	VIRGINIA CHAVEZ	Cole Information
2014	RAFAELA PATINO	Cole Information
	MARTINA OCAMPO	Cole Information
	ANDY SORIANO	Cole Information
	VIRGINIA CHAVEZ	Cole Information
2010	JOSE MARTINEZ	Cole Information
	DAISY SORIANO	Cole Information
	JORGE SERRANO	Cole Information
2005	PAUL MOORE	Cole Information
	EDITH RODRIGUEZ	Cole Information
	RAFAELA CARTENO	Cole Information
	LIZETH RAMIREZ	Cole Information
	VICTORIANO BADILLO	Cole Information
	RUBEN MACIEL	Cole Information
1995	RUDE, RICK	Cole Information

### 986 W 5TH ST

<u>Year</u>	<u>Uses</u>	<u>Source</u>
2020	MIGUEL BRITO	EDR Digital Archive
	MONICA HERNANDEZ	EDR Digital Archive
	KIMBERLY MOORE	EDR Digital Archive



## FINDINGS

<u>Year</u>	<u>Uses</u>	<u>Source</u>
2020	ANTONIO VEGA	EDR Digital Archive
	PAUL MOORE	EDR Digital Archive
	MARIA LARA	EDR Digital Archive
2017	MIGUEL BRITO	Cole Information
	MONICA HERNANDEZ	Cole Information
	MARIA PEDRAZA	Cole Information
	ADELINA GONZALEZ	Cole Information
2014	MARIBEL RODRIGUEZ	Cole Information
	TERESA MOORE	Cole Information
	PEDRO HERNANDEZ	Cole Information
	ANTONIO VEGA	Cole Information
	MARIA GONZALEZ	Cole Information
2010	MIGUEL BRITO	Cole Information
	ANTONIO VEGA	Cole Information
	MARIA GONZALEZ	Cole Information
	MARIA LARA	Cole Information
2005	DANIEL GARCIA	Cole Information
	GREGORIA LUGO	Cole Information
	RICARDO MALDONADO	Cole Information
	ANTONIO VEGA	Cole Information
	VALENTIN GALINDO	Cole Information
2000	BENITO CABRERA	Cole Information
	JOSE VENEGAS	Cole Information
1995	LARKIN, N M	Cole Information
1992	LARKIN, N M	Cole Information

### 987 W 5TH ST

<u>Year</u>	<u>Uses</u>	<u>Source</u>
2020	MARIA SANDOVAL	EDR Digital Archive
2017	NORBERTO CADENAS	Cole Information
	VANESSA VARGAS	Cole Information
	ANGEL HERNANDEZ	Cole Information
2014	JESUS JUAREZ	Cole Information

## FINDINGS

<u>Year</u>	<u>Uses</u>	<u>Source</u>
2014	GUADALUPE SANDOVAL	Cole Information
	VANESSA VARGAS	Cole Information
2010	ANGELICA HERNANDEZ	Cole Information
	NORBERTO CADENAS	Cole Information
	CHRISTIAN VIDAL	Cole Information
	GUADALUPE SANDOVAL	Cole Information
	JESUS JUAREZ	Cole Information
2005	YOLANDA ALONSO	Cole Information
	GUADALUPE SANDOVAL	Cole Information
	MARTA CADENAS	Cole Information
	JOSE CORONA	Cole Information
2000	OCCUPANT UNKNOWN	Cole Information
1995	LEDEZMA, H	Cole Information
	MENDEZ, L	Cole Information
	LEMUS, MARIA	Cole Information
	RODRIGUEZ, F P	Cole Information

### 995 W 5TH ST

<u>Year</u>	<u>Uses</u>	<u>Source</u>
2020	MICHELLE WALTERS	EDR Digital Archive
	PAUL WALTERS	EDR Digital Archive
2017	MARIBEL ARMENTA	Cole Information
	CANDELARIA LORENZO	Cole Information
	SERGIO MARTINEZ	Cole Information
2014	ROSA MARTINEZ	Cole Information
	CANDELARIA LORENZO	Cole Information
	MONIQUE MERA COS	Cole Information
2010	MARIA JIMENEZ	Cole Information
	SERGIO MARTINEZ	Cole Information
2005	ADONIS JANITORIAL SERVICE	Cole Information
	ORALIA MUNOZ	Cole Information
	MARIA GAONA	Cole Information
	PAUL WALTERS	Cole Information

## FINDINGS

<u>Year</u>	<u>Uses</u>	<u>Source</u>
2000	ORALIA MUNOZ	Cole Information
1995	SANCHEZ, JOSE H	Cole Information

### 996 W 5TH ST

<u>Year</u>	<u>Uses</u>	<u>Source</u>
2020	JUSTINA LARA	EDR Digital Archive
	VICTOR LARA	EDR Digital Archive
	KENIA ROJAS	EDR Digital Archive
2017	VICTOR LARA	Cole Information
	ROKEL COLE	Cole Information
2014	VICTOR LARA	Cole Information
	SANDRA FLORES	Cole Information
	JUAN MIRANDA	Cole Information
	ROKEL COLE	Cole Information
2010	GERARDO SANCHEZ	Cole Information
	K HILL	Cole Information
	SOLEDAD PAREDES	Cole Information
	JUAN MIRANDA	Cole Information
	ANA BELTRAN	Cole Information
2005	JASON BOSTICK	Cole Information
	MANUEL BELTRAN	Cole Information
1995	BARNETT, JOE	Cole Information
	GARCIA, R	Cole Information
1992	BARNETT, JOE	Cole Information

### 1001 W 5TH ST

<u>Year</u>	<u>Uses</u>	<u>Source</u>
2014	SERGIO MARTINEZ	Cole Information
2010	VERONICA ESPINOZA	Cole Information
2005	ROMUALDO TINSLEY	Cole Information
1995	PRENTICE, GEORGE	Cole Information
1992	PRENTICE, GEORGE	Cole Information

## FINDINGS

### 1002 W 5TH ST

<u>Year</u>	<u>Uses</u>	<u>Source</u>
2020	GERMAN ENCISO	EDR Digital Archive
	HECTOR LARA	EDR Digital Archive
	RAMIRO VALENCIA	EDR Digital Archive
2017	MATTHEW HUGHES	Cole Information
2014	HECTOR LARA	Cole Information
2010	HECTOR LARA	Cole Information
2005	MARIUM KINSLEY	Cole Information
2000	HARVEY KINSLEY	Cole Information
1995	KINSLEY, HARVEY	Cole Information
1992	KINSLEY, HARVEY	Cole Information

### 1003 W 5TH ST

<u>Year</u>	<u>Uses</u>	<u>Source</u>
2020	GLORIA ORELLANA	EDR Digital Archive
	ANA ORELLANA	EDR Digital Archive
	JOSEPH SUMMERS	EDR Digital Archive
2017	JOSEPH SUMMERS	Cole Information
2014	JOSEPH SUMMERS	Cole Information
2010	ISAURA VARGAS	Cole Information
2005	HELIODORO BRITO	Cole Information
2000	OCCUPANT UNKNOWN	Cole Information
1995	OCCUPANT UNKNOWNN	Cole Information

### 1005 W 5TH ST

<u>Year</u>	<u>Uses</u>	<u>Source</u>
2020	JESUS TAMAYO	EDR Digital Archive
	MARIA TAMAYO	EDR Digital Archive
	GUSTAVO TAMAYO	EDR Digital Archive
2017	JESUS TAMAYO	Cole Information
2014	JESUS TAMAYO	Cole Information
2010	GUSTAVO TAMAYO	Cole Information
2005	OCCUPANT UNKNOWN	Cole Information
2000	K JENKINS	Cole Information

## FINDINGS

<u>Year</u>	<u>Uses</u>	<u>Source</u>
1995	OCCUPANT UNKNOWNN	Cole Information

### 1006 W 5TH ST

<u>Year</u>	<u>Uses</u>	<u>Source</u>
2020	MARTIN BERNACHE	EDR Digital Archive
2017	JARED STRATTON	Cole Information
2014	JARED STRATTON	Cole Information
2010	DIANA HERNANDEZ	Cole Information
2005	G ABEL	Cole Information
2000	SANDRA JACKSON	Cole Information
1995	OCCUPANT UNKNOWNN	Cole Information

### 1010 W 5TH ST

<u>Year</u>	<u>Uses</u>	<u>Source</u>
2020	FRANCISCO ZARAGOZA	EDR Digital Archive
	MAURICIO ZARAGOZA	EDR Digital Archive
	JOSE ZARAGOZA	EDR Digital Archive
	SAMUEL HERNANDEZ	EDR Digital Archive
2017	JOSE ZARAGOZA	Cole Information
2014	ZARAGOZA MAURICIO	Cole Information
2010	FRANCISCO ZARAGOZA	Cole Information
2005	FRANCISCO ZARAGOZA	Cole Information
2000	SAMUEL HERNANDEZ	Cole Information
1995	OCCUPANT UNKNOWNN	Cole Information

### 1014 W 5TH ST

<u>Year</u>	<u>Uses</u>	<u>Source</u>
2020	JAVIER AMBRIZ	EDR Digital Archive
	CHRISTOPHER AMBRIZ	EDR Digital Archive
	CHRIS AMDRIZ	EDR Digital Archive
	JESSE AMBRIZ	EDR Digital Archive
	DENISE AMBRIZ	EDR Digital Archive
2017	JAVIER AMBRIZ	Cole Information
2014	JAVIER AMBRIZ	Cole Information

## FINDINGS

<u>Year</u>	<u>Uses</u>	<u>Source</u>
2010	JAVIER AMBRIZ	Cole Information
2005	JAVIER AMBRIZ	Cole Information
2000	JAVIER AMBRIZ	Cole Information
1995	OCCUPANT UNKNOWN	Cole Information

### 1015 W 5TH ST

<u>Year</u>	<u>Uses</u>	<u>Source</u>
2020	DAISY GARCIA	EDR Digital Archive
	SALVADOR GARCIA	EDR Digital Archive
	MARIA VILLEGAS	EDR Digital Archive
2017	SALVADOR GARCIA	Cole Information
2014	MANUEL RAMIREZ	Cole Information
2010	MANUEL RAMIREZ	Cole Information
2005	MANUEL RAMIREZ	Cole Information

### 1017 W 5TH ST

<u>Year</u>	<u>Uses</u>	<u>Source</u>
2020	ARTURO COVARRUBIAS	EDR Digital Archive
	VERA COVARRUBIAS	EDR Digital Archive
	GILBERTO COVARRUBIAS	EDR Digital Archive
2017	GILBERTO COVARRUBIAS	Cole Information
2014	GILBERTO COVARRUBIAS	Cole Information
2010	GILBERTO COVARRUBIAS	Cole Information
2005	GILBERT COVARRUBIAS	Cole Information
2000	OCCUPANT UNKNOWN	Cole Information
1995	OCCUPANT UNKNOWN	Cole Information

### 1018 W 5TH ST

<u>Year</u>	<u>Uses</u>	<u>Source</u>
2020	MARIA ALCARAZ	EDR Digital Archive
2017	JOSUE ALCARAZ	Cole Information
2014	RAJESH SHAH	Cole Information
2010	RAJESH SHAH	Cole Information
2005	MARTHA PINEDA	Cole Information

## FINDINGS

<u>Year</u>	<u>Uses</u>	<u>Source</u>
2000	JOSEPH BORGES	Cole Information
1995	BORGES, JOSEPH M	Cole Information

### 1021 W 5TH ST

<u>Year</u>	<u>Uses</u>	<u>Source</u>
2020	GLORIA BENNETT	EDR Digital Archive
2017	GLORIA BENNETT	Cole Information
2014	GLORIA BENNETT	Cole Information
2010	GLORIA BENNETT	Cole Information
2005	GLORIA BENNETT	Cole Information
2000	GLORIA BENNETT	Cole Information
1995	OCCUPANT UNKNOWN	Cole Information

### 1022 W 5TH ST

<u>Year</u>	<u>Uses</u>	<u>Source</u>
2017	KENNETH VARELA	Cole Information
2014	KENNETH VARELA	Cole Information
2010	KENNETH VARELA	Cole Information
2005	SYLVIA VARELA	Cole Information
2000	JOSE VARELA	Cole Information
1995	VARELA, JOSE	Cole Information
1992	VARELA, JOSE	Cole Information

### 1024 W 5TH ST

<u>Year</u>	<u>Uses</u>	<u>Source</u>
2000	GILBERT CHURCH	Cole Information

### 1025 W 5TH ST

<u>Year</u>	<u>Uses</u>	<u>Source</u>
2020	BRANDY ZENDEJAS	EDR Digital Archive
	OLIVIA CALOCA	EDR Digital Archive
	JESUS ROSALES	EDR Digital Archive
	REFUGIO CALOCA	EDR Digital Archive
2017	ALEJANDRA ESCAMILLA	Cole Information
	JESUS ROSALES	Cole Information

## FINDINGS

<u>Year</u>	<u>Uses</u>	<u>Source</u>
2014	JESUS ROSALES	Cole Information
	EFRAIN ALVAREZ	Cole Information
2010	FILOGONIA PENA	Cole Information
	JESUS ROSALES	Cole Information
2005	ARCELIA GALINDO	Cole Information
	OCCUPANT UNKNOWN	Cole Information
2000	REFUJIO CALOCA	Cole Information
1995	MENDEZ, MARIA	Cole Information
	CALOCA, REFUJIO	Cole Information
1992	JIMENEZ, ADRIANA	Cole Information

### 1026 W 5TH ST

<u>Year</u>	<u>Uses</u>	<u>Source</u>
2020	FERMIN RAMIREZ	EDR Digital Archive
	SALLY RAMIREZ	EDR Digital Archive
	ROSARIO RAMIREZ	EDR Digital Archive
	JOHN RAMIREZ	EDR Digital Archive
2017	FERMIN RAMIREZ	Cole Information
2014	OCCUPANT UNKNOWN	Cole Information
	JOHN RAMIREZ	Cole Information
2010	FERMIN RAMIREZ	Cole Information
2005	FERMIN RAMIREZ	Cole Information
2000	JUAN HERNANDEZ	Cole Information
1995	RAMIREZ, FERMIN	Cole Information
1992	RAMIREZ, FERMIN	Cole Information

### 1029 W 5TH ST

<u>Year</u>	<u>Uses</u>	<u>Source</u>
2020	KRISTINA VARELA	EDR Digital Archive
	GERALD VARELA	EDR Digital Archive
	SYLVIA VARELA	EDR Digital Archive
	JENNIFER ROBLES	EDR Digital Archive
	JUSTINA VARELA	EDR Digital Archive
2017	GERALD VARELA	Cole Information



## FINDINGS

<u>Year</u>	<u>Uses</u>	<u>Source</u>
2014	OCCUPANT UNKNOWN	Cole Information
2010	GERALD VARELA	Cole Information
2005	OCCUPANT UNKNOWN	Cole Information
2000	SYLVIA VARELA	Cole Information
1995	DELACRUZ, E	Cole Information

### 1030 W 5TH ST

<u>Year</u>	<u>Uses</u>	<u>Source</u>
2020	BETTY GIBBONS	EDR Digital Archive
	SCOTT MUSGRAVE	EDR Digital Archive
	CHRISTIE NIELSEN	EDR Digital Archive
	CHRISTIE SORICH	EDR Digital Archive
2014	CHRISTIE KALITERNA	Cole Information
2010	LETICIA MORENO	Cole Information
2005	BERTHA GIBBONS	Cole Information
2000	BETTY GIBBONS	Cole Information
1995	GIBBONS, BETTY	Cole Information
1992	GIBBONS, BETTY	Cole Information

### 1033 W 5TH ST

<u>Year</u>	<u>Uses</u>	<u>Source</u>
2017	REBECCA PEREZ	Cole Information
2014	AURORA SOLORZANO	Cole Information
2010	AURORA SOLORZANO	Cole Information
2005	AURORA SOLORZANO	Cole Information
2000	AURORA SOLORZANO	Cole Information

### 1034 W 5TH ST

<u>Year</u>	<u>Uses</u>	<u>Source</u>
2020	RUFFLES BUILDING SVC	EDR Digital Archive
	RICARDO SANCHEZ	EDR Digital Archive
	ADRIAN JORDAN	EDR Digital Archive
2017	ANDREW WOOD	Cole Information
2014	DONNA MASON	Cole Information

## FINDINGS

<u>Year</u>	<u>Uses</u>	<u>Source</u>
2010	ISAURA VILLEGAS	Cole Information
2005	JOSE LOPEZ	Cole Information
2000	OCCUPANT UNKNOWN	Cole Information
1995	SOLORZANO, PHILIP	Cole Information

### 1037 W 5TH ST

<u>Year</u>	<u>Uses</u>	<u>Source</u>
2020	FLAVIANO GUTIERREZ	EDR Digital Archive
	ADRIANA QUIROZ	EDR Digital Archive
2017	FLAVIANO GUTIERREZ	Cole Information
2014	FLAVIANO GUTIERREZ	Cole Information
2010	FLAVIANO GUTIERREZ	Cole Information
2005	FLAVIANO GUTIERREZ	Cole Information
2000	A QUIROZ	Cole Information
1995	OCCUPANT UNKNOWNN	Cole Information

### 1038 W 5TH ST

<u>Year</u>	<u>Uses</u>	<u>Source</u>
2020	YVONNE RODRIGUEZ	EDR Digital Archive
	LETICIA RODRIGUEZ	EDR Digital Archive
	BRENDA ESPINOSA	EDR Digital Archive
2017	MARIO RODRIGUEZ	Cole Information
2014	MARIO RODRIGUEZ	Cole Information
2010	MARIO RODRIGUEZ	Cole Information
2005	MARIO RODRIGUEZ	Cole Information
1995	CHRONISTER, DOLLY	Cole Information

### 1041 W 5TH ST

<u>Year</u>	<u>Uses</u>	<u>Source</u>
2020	KEVIN LOPEZ	EDR Digital Archive
	FERMIN LOPEZ	EDR Digital Archive
	BOBBY GARLAND	EDR Digital Archive
	MAYRA RAMIREZ	EDR Digital Archive
2017	MAYRA RAMIREZ	Cole Information

## FINDINGS

<u>Year</u>	<u>Uses</u>	<u>Source</u>
2014	OCCUPANT UNKNOWN	Cole Information
2010	PEDRO GUTIERREZ	Cole Information
2005	RIGOBERTO AVILA	Cole Information
1995	OCCUPANT UNKNOWNN	Cole Information

### 1042 W 5TH ST

<u>Year</u>	<u>Uses</u>	<u>Source</u>
2017	DAVID MACK	Cole Information
2014	DAVID MACK	Cole Information
2010	DAVID MACK	Cole Information
2005	DAVID MACK	Cole Information
1995	OCCUPANT UNKNOWNN	Cole Information

### 1045 W 5TH ST

<u>Year</u>	<u>Uses</u>	<u>Source</u>
2020	ALFREDO GARCIA	EDR Digital Archive
	FREDDY GARCIA	EDR Digital Archive
	STEPHANIE GARCIA	EDR Digital Archive
	MARIA GARCIA	EDR Digital Archive
	ESTELA GARCIA	EDR Digital Archive
2017	FREDDY GARCIA	Cole Information
2014	OCCUPANT UNKNOWN	Cole Information
2005	JESSE GARCIA	Cole Information
1995	MORGAN, ROBERT C	Cole Information

### 1046 W 5TH ST

<u>Year</u>	<u>Uses</u>	<u>Source</u>
2020	TERESA ARIAS	EDR Digital Archive
	JESUS ARIAS	EDR Digital Archive
2017	JESUS ARIAS	Cole Information
2014	JESUS ARIAS	Cole Information
2010	JESUS ARIAS	Cole Information
2005	JESUS ARIAS	Cole Information

## FINDINGS

### 1049 W 5TH ST

<u>Year</u>	<u>Uses</u>	<u>Source</u>
2020	ALBERTO HERNANDEZ	EDR Digital Archive
	JUVENAL DOMINGUEZ	EDR Digital Archive
2017	GABRIELA ENRIQUEZ	Cole Information
2014	HORACIO PALACIOS	Cole Information
2010	ROSA VALDES	Cole Information
2005	JOSE SILVA	Cole Information
1995	BOLLAND, CHESTER E	Cole Information
1992	BOLLAND, CHESTER E	Cole Information

### 1050 W 5TH ST

<u>Year</u>	<u>Uses</u>	<u>Source</u>
2020	JUAN ZARATE	EDR Digital Archive
	JAVIER CABRERA	EDR Digital Archive
	CHARLES FLORES	EDR Digital Archive
2017	CHARLES FLORES	Cole Information
2014	CHARLES FLORES	Cole Information
2010	FLORES CHARLES	Cole Information
	CHARLES FLORES	Cole Information
2005	FLORES CONSTRUCTION	Cole Information
	CHARLES FLORES	Cole Information
2000	PRESENTATION HOMES	Cole Information
1995	OCCUPANT UNKNOWNN	Cole Information
1992	FLORES, GLORIA J	Cole Information

### 1053 W 5TH ST

<u>Year</u>	<u>Uses</u>	<u>Source</u>
2020	ANNE GONZALEZ	EDR Digital Archive
2014	JESSICA BORDERS	Cole Information
2010	NICHOLAS JASSO	Cole Information
2005	NICHOLAS JASSO	Cole Information
1995	JASSO, N P	Cole Information

## FINDINGS

### 1054 W 5TH ST

<u>Year</u>	<u>Uses</u>	<u>Source</u>
2020	HUMBERTO RODRIGUEZ	EDR Digital Archive
	RICARDO RODRIGUEZ	EDR Digital Archive
	MARCO RODRIGUEZ	EDR Digital Archive
	LUZ RODRIGUEZ	EDR Digital Archive
2017	HUMBERTO RODRIGUEZ	Cole Information
2014	HUMBERTO RODRIGUEZ	Cole Information
2010	HUMBERTO RODRIGUEZ	Cole Information
2005	OCCUPANT UNKNOWN	Cole Information
1995	FLORES, RICK	Cole Information
1992	FLORES, RICK	Cole Information

### 1055 W 5TH ST

<u>Year</u>	<u>Uses</u>	<u>Source</u>
2017	JESSICA BORDERS	Cole Information
2014	CERDA RAMIREZ	Cole Information
2010	BRANDON PINKERTON	Cole Information
2005	CERDA RAMIREZ	Cole Information

### 1058 W 5TH ST

<u>Year</u>	<u>Uses</u>	<u>Source</u>
2020	PAULINE MUNOZ	EDR Digital Archive
	MIKE MUNOZ	EDR Digital Archive
	SUSAN MUNOZ	EDR Digital Archive
2017	MIKE MUNOZ	Cole Information
2014	MIKE MUNOZ	Cole Information
2010	MIKE MUNOZ	Cole Information
2005	MIKE MUNOZ	Cole Information
1995	WELCH, BRUCE	Cole Information

### 1059 W 5TH ST

<u>Year</u>	<u>Uses</u>	<u>Source</u>
2020	JULIO MARTINEZ	EDR Digital Archive
	NASIMA AKBARI	EDR Digital Archive

## FINDINGS

<u>Year</u>	<u>Uses</u>	<u>Source</u>
2020	AHMAD ZIA	EDR Digital Archive
2014	JOSE MARTINEZ	Cole Information
2005	OCCUPANT UNKNOWN	Cole Information

### W 6TH ST

#### 939 W 6TH ST

<u>Year</u>	<u>Uses</u>	<u>Source</u>
2020	VCA AACACIA ANIMAL HOSPITAL	EDR Digital Archive

#### 953 W 6TH ST

<u>Year</u>	<u>Uses</u>	<u>Source</u>
2020	HARTYS MOTEL 7	EDR Digital Archive

#### 1013 W 6TH ST

<u>Year</u>	<u>Uses</u>	<u>Source</u>
2020	ACE SERVICES	EDR Digital Archive
	HAWKS BAY INSURANCE	EDR Digital Archive
	JUANITA'S BEAUTY SALON	EDR Digital Archive
	MARY PAZ BEAUTY SALON	EDR Digital Archive

#### 1027 W 6TH ST

<u>Year</u>	<u>Uses</u>	<u>Source</u>
2020	TUDY'S MEXICAN FOOD RESTAURANT	EDR Digital Archive
	GRUPO MODELO FOOD SVC	EDR Digital Archive

## FINDINGS

### ADJOINING PROPERTY: ADDRESSES NOT IDENTIFIED IN RESEARCH SOURCE

The following Adjoining Property addresses were researched for this report, and the addresses were not identified in research source.

<u>Address Researched</u>	<u>Address Not Identified in Research Source</u>
01080 POMONA RD	2020, 2017, 2014, 2010, 2005, 2002, 2001, 2000, 1996, 1995, 1993, 1992, 1990, 1986, 1981, 1970, 1967, 1966, 1961, 1960, 1956, 1955, 1951, 1946, 1945, 1941, 1939, 1936, 1931, 1930, 1927, 1925, 1924, 1921
05 BUENA VISTA AVE	2020, 2017, 2014, 2010, 2005, 2002, 2001, 2000, 1996, 1995, 1993, 1992, 1990, 1986, 1977, 1970, 1967, 1966, 1961, 1960, 1956, 1955, 1951, 1946, 1945, 1941, 1939, 1936, 1931, 1930, 1927, 1925, 1924, 1921
1 BUENA VISTA AVE	2020, 2017, 2014, 2010, 2005, 2001, 2000, 1996, 1995, 1993, 1992, 1990, 1986, 1981, 1977, 1970, 1967, 1966, 1961, 1960, 1956, 1955, 1951, 1946, 1945, 1941, 1939, 1936, 1931, 1930, 1927, 1925, 1924, 1921
1 BUENA VISTA ST	2020, 2017, 2014, 2010, 2005, 2002, 2000, 1996, 1995, 1993, 1992, 1990, 1986, 1981, 1977, 1970, 1967, 1966, 1961, 1960, 1956, 1955, 1951, 1946, 1945, 1941, 1939, 1936, 1931, 1930, 1927, 1925, 1924, 1921
10 BUENA VISTA ST	2020, 2017, 2014, 2010, 2005, 2002, 2000, 1996, 1995, 1993, 1992, 1990, 1986, 1981, 1977, 1970, 1967, 1966, 1961, 1960, 1956, 1955, 1951, 1946, 1945, 1941, 1939, 1936, 1931, 1930, 1927, 1925, 1924, 1921
100 LINCOLN AVE	2020, 2017, 2014, 2010, 2005, 2002, 2000, 1996, 1995, 1993, 1992, 1990, 1986, 1981, 1977, 1970, 1967, 1966, 1961, 1960, 1956, 1955, 1951, 1946, 1945, 1941, 1939, 1936, 1931, 1930, 1927, 1925, 1924, 1921
100 LINCOLN AVE	2020, 2017, 2014, 2010, 2005, 2001, 2000, 1996, 1995, 1993, 1992, 1990, 1986, 1981, 1977, 1970, 1967, 1966, 1961, 1960, 1956, 1955, 1951, 1946, 1945, 1941, 1939, 1936, 1931, 1930, 1927, 1925, 1924, 1921
100 LINCOLN AVE	2020, 2017, 2014, 2010, 2005, 2002, 2001, 2000, 1995, 1993, 1992, 1990, 1986, 1981, 1977, 1970, 1967, 1966, 1961, 1960, 1956, 1955, 1951, 1946, 1945, 1941, 1939, 1936, 1931, 1930, 1927, 1925, 1924, 1921
100 LINCOLN AVE	2020, 2017, 2014, 2010, 2005, 2002, 2001, 2000, 1996, 1995, 1993, 1992, 1986, 1981, 1977, 1970, 1967, 1966, 1961, 1960, 1956, 1955, 1951, 1946, 1945, 1941, 1939, 1936, 1931, 1930, 1927, 1925, 1924, 1921
100 LINCOLN AVE	2020, 2017, 2014, 2010, 2005, 2002, 2001, 2000, 1996, 1995, 1992, 1990, 1986, 1981, 1977, 1970, 1967, 1966, 1961, 1960, 1956, 1955, 1951, 1946, 1945, 1941, 1939, 1936, 1931, 1930, 1927, 1925, 1924, 1921
100 N LINCOLN AVE	2020, 2017, 2014, 2010, 2005, 2002, 2001, 2000, 1996, 1995, 1993, 1990, 1986, 1981, 1977, 1970, 1967, 1966, 1961, 1960, 1956, 1955, 1951, 1946, 1945, 1941, 1939, 1936, 1931, 1930, 1927, 1925, 1924, 1921
100 N LINCOLN AVE	2020, 2017, 2014, 2010, 2005, 2002, 2001, 2000, 1996, 1993, 1992, 1990, 1986, 1981, 1977, 1970, 1967, 1966, 1961, 1960, 1956, 1955, 1951, 1946, 1945, 1941, 1939, 1936, 1931, 1930, 1927, 1925, 1924, 1921
100 N LINCOLN AVE	2020, 2017, 2014, 2010, 2005, 2002, 2001, 1996, 1995, 1993, 1992, 1990, 1986, 1981, 1977, 1970, 1967, 1966, 1961, 1960, 1956, 1955, 1951, 1946, 1945, 1941, 1939, 1936, 1931, 1930, 1927, 1925, 1924, 1921
100 N LINCOLN AVE	2020, 2017, 2014, 2010, 2002, 2001, 2000, 1996, 1995, 1993, 1992, 1990, 1986, 1981, 1977, 1970, 1967, 1966, 1961, 1960, 1956, 1955, 1951, 1946, 1945, 1941, 1939, 1936, 1931, 1930, 1927, 1925, 1924, 1921











































































































































































































































































































## FINDINGS

### Address Researched

### Address Not Identified in Research Source

996 W 5TH ST	2020, 2017, 2014, 2010, 2002, 2001, 2000, 1996, 1995, 1993, 1992, 1990, 1986, 1981, 1977, 1970, 1967, 1966, 1961, 1960, 1956, 1955, 1951, 1946, 1945, 1941, 1939, 1936, 1931, 1930, 1927, 1925, 1924, 1921
996 W 5TH ST	2020, 2017, 2014, 2010, 2005, 2002, 2001, 2000, 1996, 1993, 1992, 1990, 1986, 1981, 1977, 1970, 1967, 1966, 1961, 1960, 1956, 1955, 1951, 1946, 1945, 1941, 1939, 1936, 1931, 1930, 1927, 1925, 1924, 1921
996 W 5TH ST	2020, 2017, 2010, 2005, 2002, 2001, 2000, 1996, 1995, 1993, 1992, 1990, 1986, 1981, 1977, 1970, 1967, 1966, 1961, 1960, 1956, 1955, 1951, 1946, 1945, 1941, 1939, 1936, 1931, 1930, 1927, 1925, 1924, 1921
996 W 5TH ST	2020, 2017, 2014, 2005, 2002, 2001, 2000, 1996, 1995, 1993, 1992, 1990, 1986, 1981, 1977, 1970, 1967, 1966, 1961, 1960, 1956, 1955, 1951, 1946, 1945, 1941, 1939, 1936, 1931, 1930, 1927, 1925, 1924, 1921
996 W 5TH ST	2020, 2014, 2010, 2005, 2002, 2001, 2000, 1996, 1995, 1993, 1992, 1990, 1986, 1981, 1977, 1970, 1967, 1966, 1961, 1960, 1956, 1955, 1951, 1946, 1945, 1941, 1939, 1936, 1931, 1930, 1927, 1925, 1924, 1921
996 W 5TH ST	2017, 2014, 2010, 2005, 2002, 2001, 2000, 1996, 1995, 1993, 1992, 1990, 1986, 1981, 1977, 1970, 1967, 1966, 1961, 1960, 1956, 1955, 1951, 1946, 1945, 1941, 1939, 1936, 1931, 1930, 1927, 1925, 1924, 1921
996 W 5TH ST	2020, 2017, 2014, 2010, 2005, 2002, 2001, 2000, 1996, 1995, 1993, 1990, 1986, 1981, 1977, 1970, 1967, 1966, 1961, 1960, 1956, 1955, 1951, 1946, 1945, 1941, 1939, 1936, 1931, 1930, 1927, 1925, 1924, 1921

**TARGET PROPERTY: ADDRESS NOT IDENTIFIED IN RESEARCH SOURCE**

The following Target Property addresses were researched for this report, and the addresses were not identified in the research source.

**Address Researched**

Vacant Lots - West 2nd Street

**Address Not Identified in Research Source**

2020, 2017, 2014, 2010, 2005, 2002, 2001, 2000, 1996, 1995, 1993, 1992, 1990, 1986, 1981, 1977, 1970, 1967, 1966, 1961, 1960, 1956, 1955, 1951, 1946, 1945, 1941, 1939, 1936, 1931, 1930, 1927, 1925, 1924, 1921



**PRIORITY ONE ENVIRONMENTAL, INC.**  
**MURRIETA, CA**  
**800-704-4193**  
**WWW.PRIORITY1ENVIRONMENTAL.COM**

## 9.6 LOCAL AGENCY RECORDS

### A. GEOTRACKER



COUNTY OF RIVERSIDE • COMMUNITY HEALTH AGENCY  
**DEPARTMENT OF ENVIRONMENTAL HEALTH**

December 1, 2011

Site # 970804

Carl Hewett  
Hendrick Automotive Group  
6000 Monroe Road, Suite 100  
Charlotte, NC 28212

Agins Development Corporation  
P.O. BOX 238  
Corona, CA 91718

**RE: Underground Storage Tank Clean-up at the former Honda Cars of Corona located at 231 S. Lincoln Avenue in Corona, California**

Dear Responsible Parties:

This letter confirms the completion of a site investigation and corrective action for the underground storage tank(s) formerly located at the above described location. Thank you for your cooperation throughout this investigation. Your willingness and promptness in responding to our inquiries concerning the former underground storage tank(s) are greatly appreciated.

Based on the information in the above-referenced file, and with the provision that the information provided to this agency was accurate and representative of site conditions, this agency finds that the site investigation and corrective action carried out at your underground storage tank(s) site is in compliance with the requirements of subdivisions (a) and (b) of Section 25296.10 of the Health and Safety Code and with corrective action regulations adopted pursuant to Section 25299.3 of the Health and Safety Code and that no further action related to the petroleum release(s) at the site is required.

This notice is issued pursuant to subdivision (g) of Section 25296.10 of the Health and Safety Code. If you have any questions regarding this matter, please contact Sharon Boltinghouse at (951) 955-8982 or [sbolting@rivcocha.org](mailto:sbolting@rivcocha.org).

Sincerely,

Steve Van Stockum  
Director, Environmental Health

Enclosure: Case Closure Summary

cc: Tom Mbeke-Ekanem, RWQCB [tmbeke-ekanem@waterboards.ca.gov](mailto:tmbeke-ekanem@waterboards.ca.gov)  
John Russell, UST Cleanup Fund, SWRCB [JRussell@waterboards.ca.gov](mailto:JRussell@waterboards.ca.gov)  
Bob Trommer, UST Cleanup Fund, SWRCB [BTROMMER@waterboards.ca.gov](mailto:BTROMMER@waterboards.ca.gov)  
Lloyd Guss, Professional Service Industries, Inc., [lloyd.guss@psiusa.com](mailto:lloyd.guss@psiusa.com)

Environmental Cleanup Programs



## CASE CLOSURE SUMMARY LEAKING UNDERGROUND FUEL STORAGE TANK PROGRAM

SITE NAME: Honda Cars of Corona (Former)

SITE NO: 970804

### I. Agency Information

Date: 11/30/2011

<b>Agency Name:</b>	Riverside County LOP - Department of Environmental Health
<b>Address:</b>	4080 Lemon St, 9 <sup>th</sup> Floor. P.O. Box 1280 Riverside CA 92502 (951) 955-8982
<b>Agency Contact:</b>	Sharon Boltinghouse – Associate Public Health Professional Geologist

### II. Case Information

<b>Site Name:</b> Honda Cars Of Corona (Former)		<b>Site Address/City:</b> 231 S. Lincoln Ave., Corona CA		<b>RB Case No:</b> 083303054T	<b>Log/Local Case No:</b> 970804
<b>URR Filing Date:</b> August 21, 1997		<b>Global ID:</b> T0606500502			
Responsible Parties		Address		Phone Number	
Hendrick Automotive Group		6000 Monroe Road, Suite 100 Charlotte, North Carolina 28212			
Tank #	Size	Contents	Removed/Closed In-Place?		Date
1	10,000	Gasoline	Removed		7/16/1997
2	1,000	Waste Oil	Removed		7/16/1997

### III. Release and Site Characterization Information

<b>Cause &amp; Type Of Release:</b> UST system <b>Site Characterization Complete?</b> Yes <input checked="" type="checkbox"/> No <input type="checkbox"/> <b>Date Approved By Oversight Agency:</b> 2003	
<b>Wells Installed?</b> Yes <input checked="" type="checkbox"/> No <input type="checkbox"/> <b>Number:</b> 4 Monitoring wells & 5 vapor wells <b>Proper Screen Interval?</b> Yes <input checked="" type="checkbox"/> No <input type="checkbox"/> N/A <input type="checkbox"/> <b>Historical Depth To GW:</b> 103.19 ft bgs to 124.78 ft bgs <b>Current Depth To GW:</b> 114.39 ft. bgs to 118.22 ft. bgs <b>Flow Direction:</b> northeasterly	
<b>Most Sensitive Current GW Use:</b> Beneficial (Agricultural supply, Municipal and Domestic Supply) <b>Are Drinking Water Wells Affected?</b> Yes <input type="checkbox"/> No <input checked="" type="checkbox"/> <b>Nearest Water Well:</b> 0.2 miles south (4 water supply wells within ½ mile of site) <b>Aquifer Name:</b> Temescal Hydrologic Subarea of the Middle Santa Ana River Hydrologic Subunit of the Santa Ana River Hydrologic Area	
<b>Surface Water Affected?</b> Yes <input type="checkbox"/> No <input checked="" type="checkbox"/> <b>Nearest/Affected SW Name:</b> None within ½ mile <b>Off-Site Beneficial Use Impacts (Address/Locations):</b> None	
<b>Reports On File?</b> Yes <input checked="" type="checkbox"/> No <input type="checkbox"/> <b>Location Of Reports:</b> County of Riverside, Department of Environmental Health 4065 County Circle Dr, Rm 104 Riverside CA 92503 P.O. Box 7489 Riverside CA 92513 (951) 358-5055 / (951) 955-8982	



## CASE CLOSURE SUMMARY LEAKING UNDERGROUND FUEL STORAGE TANK PROGRAM

SITE NAME: Honda Cars of Corona (Former)

SITE NO: 970804

### III. Release and Site Characterization Information (cont.)

Treatment & Disposal Of Affected Material			
Material	Amount	Action (Treatment or disposal & destination)	Date
Tanks	10,000 gal 1000 gal	Recycled at Adams Steel, Anaheim CA	7/16/1997
Piping	All	Recycled at Adams Steel, Anaheim CA	7/16/1997
Rinseate	100 gals/50 gals.	Recycled at Demenno Kerdoon, Compton , CA	7/16/1997
Soil	Various	Recycled at several locations	7/16/1997
Groundwater	Various	Recycled	Various
Vapors	14,117 lbs TPHg	Soil Vapor Extraction	2004- 2007

Maximum Documented Contaminant Concentrations- Before & After Cleanup								
Contaminant	Soil (mg/kg)				Groundwater (ug/L)		Vapor (ppmV)	
	Max	Sample/ Depth	Recent (1/27/11)	Depth	Max	Recent (05/19/11)	Max (2006)	Recent (10/17/2007)
TPH (Gas)	9400	A-4 (4')	2200	B4-15'	<50	<50	2100 (VW-2)	151 (SVE-1)
Benzene	230	A-4 (4')	ND	All	37 (MW-4)	<0.5	3.09 (VW-2)	0.039 (SVE-1)
Toluene	780	A-4 (4')	4.1	B4-5'	31 (MW-4)	<0.5	24.0 (VW-1)	0.47 (SVE-1)
Total Xylenes	1400	A-5 (3')	60	B4-15'	17 (MW-4)	<0.5	33.60 (VW-2)	2.1 (SVE-1)
Ethylbenzene	220	A-4 (4')	2.9	B4-5'	6.8 (MW-4)	<0.5	9.68 (VW-2)	0.12 (SVE-1)
MTBE	490	A-4 (4')	0.41	B2-85'	470 (MW-2)	<0.5	14.6 (VW-2)	0.080 (VW-1)
TBA	4.1	MW-1 (75')	1.6	B4-20'	<10	<10	ND	<0.050 (SVE-1)
DIPE, ETBE, TAME	ND	All	ND	All	ND	<0.5	ND	<0.020 (SVE-1)
1,2,4-TMB	NA		290	B4-15'	ND	<0.5	4.4 (SVE-1)	1.6 (SVE-1)
1,3,5-TMB	NA		200	B4-15'	ND	<0.5	3.1 (SVE-1)	1.0 (SVE-1)
n-Butylbenzene	NA		19	B4-15'	ND	<0.5	ND	ND
n-Propylbenzene	NA		5.3	B4-15'	ND	<0.5	ND	ND
Naphthalene	NA		59	B4-15'	ND	<0.5	ND	ND
Styrene	NA		0.35	B4-5'	ND	<0.5	ND	<0.005 (SVE-1)
4- Isopropyl toluene	NA		14	B4-15'	ND	<0.5	ND	ND
Isopropylbenzene	NA		1.3	B4-15'	ND	<0.5	ND	ND



## CASE CLOSURE SUMMARY LEAKING UNDERGROUND FUEL STORAGE TANK PROGRAM

SITE NAME: Honda Cars of Corona (Former)

SITE NO: 970804

Contaminant	Soil (mg/kg)				Groundwater (ug/L)		Vapor (ppmV)	
	Max	Sample/Depth	Recent (1/27/11)	Depth	Max	Recent (05/19/11)	Max (2006)	Recent (10/17/2007)
sec-Butylbenzene	NA		4.8	B4-15'	ND	<0.5	ND	ND
Bromomethane	NA		0.052	B4-35'	ND	<0.5	ND	ND
Trichloroethene	NA		ND	All	3.15 (MW-3)	2.4 (MW-1)	ND	ND
Chloromethane	NA		ND	All	1.4 (MW-2)	1.4 (MW-2)	ND	ND
Bromodichloromethane	NA		ND	All	<10	0.60 (MW-3)	ND	ND
Bromoform	NA		ND	All	0.68 (MW-3)	0.68 (MW-3)	ND	ND
Dibromochloromethane	NA		ND	All	0.54 (MW-3)	0.54 (MW-3)	ND	ND

NA = Not Analyzed

**Comments (soil types, depth of remediation, etc):** Soil types: silty sand, clayey silty sand, sandy silt with clay, clayey silty sand, sandy gravel with silt, cobble. Remediation: Soil Vapor Extraction. See Section VII for additional information.

### IV. Closure

**Does Completed Corrective Action Protect Existing Beneficial Uses As Per The Regional Board Basin Plan?** Yes [  ] No [  ]

**Does Completed Corrective Action Protect Potential Beneficial Uses Per The Regional Board Basin Plan?** Yes [  ] No [  ]

**Does The Corrective Action Protect Public Health For Current Land Use?** Yes [  ] No [  ]

**Site Management Requirements:** None

**Should Corrective Action Be Reviewed If Land Use Changes?** Yes [  ] No [  ] \* Gasoline-related compounds remain in-situ. Corrective action should be reviewed if sensitive receptors present.


**Monitoring Wells Decommissioned?** Yes [  ] No [  ] None Installed [  ]

**Number Decommissioned:** 4 mon wells & 5 SVE wells      **Number Retained:** 0

### V. Local Agency Representative

**Staff Assigned To Case:** Andrea Briones  
**Reviewed By:** Sharon Boltinghouse  
**Signature:**  **Title:** Associate Public Health Professional Geologist  
**Date:** Dec 1, 2011

### VI. RWQCB Notification

**Date Submitted To RWQCB:** Dec 1, 2011      **Date Signed By RWQCB:** Dec 1, 2011  
**RWQCB Staff Assigned To Case:** TME  
**RWQCB Response:** Consents w/ Closure  
**Signature:**  **Title:** Chief, UST Section



## CASE CLOSURE SUMMARY LEAKING UNDERGROUND FUEL STORAGE TANK PROGRAM

SITE NAME: Honda Cars of Corona (Former)

SITE NO: 970804

### VII. Additional Comments, Data, Etc.

**General Information** The site is a former Honda Car dealership. Property is currently vacant.

#### **Site History/Release Information**

July 16, 1997 - One 10,000 gallon gasoline underground storage tank (UST) and one 1,000 gallon waste oil UST were removed. A total of seven soil samples were collected under the USTs, piping and dispensers. Impacted soils were detected in the piping and dispenser samples with concentrations up to: 9400 ppm TPHg, 230 ppm benzene, 780 ppm toluene, 220 ppm ethylbenzene, 1,400 ppm total xylenes, and 490 ppm MTBE. The site was placed into the Local Oversight Program in August 1997.

#### **Assessment**

September 1998 – Six direct push soil borings (HGA-1 through HGA-6) were advanced to depths of 25 to 40 ft. near the former dispenser and piping areas and the former waste oil UST area. Soil in the former UST area (HGA-1) was not impacted, whereas soil was impacted from 5- to greater than 35-ft in the piping/dispenser areas. Maximum detected soil concentrations were:

TPHg	4,800 ppm	HGA-5-15'
Benzene	29 ppm	HGA-5-5'
Toluene	400 ppm	HGA-5-5'
Ethylbenzene	110 ppm	HGA-5-5'
Xylenes	1200 ppm	HGA-4-5'
MTBE	40 ppm	HGA-5-5'

January 1999 – Three additional soil borings (HGA-7 through HGA-9) were advanced to depths of 70 to 90 ft. to further delineate the extent of impacts to the northwest of the former gasoline UST area. HGA-7 was angle-drilled at 22 ° under the building. Highest concentrations of petroleum-impacted soil were detected between 40 to 70 ft. with maximum soil concentrations of:

TPHg	10 ppm	HGA-9-45'
Benzene	0.270 ppm	HGA-9-45'
Toluene	1.400 ppm	HGA-9-45'
Ethylbenzene	0.150 ppm	HGA-9-45'
Xylenes	0.830 ppm	HGA-8-45'
MTBE	15 ppm	HGA-9-55'

December 2000 – Four additional soil borings (HGA-10 through HGA-13) were advanced and completed as groundwater monitoring wells (MW-1 through MW-4). Groundwater (GW) was encountered at approximately 103 to 108 ft. in the boreholes and the wells were screened from 100 to 125 ft. MTBE was detected in the groundwater (GW) from all four wells with the highest concentration in MW-2 (470 ppb MTBE). Impacted soil was present between the depths of 45 and 80 ft. with maximum **soil** concentrations of:

TPHg	26 ppm	HGA-13/MW-4-55'
Benzene	0.16 ppm	HGA-13/MW-4-45'
Toluene	0.57 ppm	HGA-10/MW-1-55'
Ethylbenzene	0.28 ppm	HGA-13/MW-4-45'
Xylenes	0.88 ppm	HGA-13/MW-4-50'
MTBE	29 ppm	HGA-13/MW-4-55' & 60'
TBA	4.1 ppm	HGA-10/MW-1-75'

April 2003 - One nested soil vapor extraction well (SVE-1) was installed in source area with screens from 12 to 15 ft. and from 20 to 25 ft. Two test wells (TW-1, TW-2) were installed five and 10 feet from SVE-1 with screens from 12 to 15 ft and 20 to 25 ft, respectively. Soil samples were taken at five-foot intervals from each well during



# CASE CLOSURE SUMMARY

## LEAKING UNDERGROUND FUEL STORAGE TANK PROGRAM

SITE NAME: Honda Cars of Corona (Former)

SITE NO: 970804

well installation, however, only samples from TW-2 were submitted for analysis based on field screening results. TW-2 samples at 16 and 21 ft. were non-detect (ND) for all constituents except total xylenes (0.010 ppm at 21 ft).

October 2004 - Two vapor extraction wells (VW-1, VW-2) were installed. VW-1 was screened 55 to 65 ft and VW-2 was screened 50 to 60 ft. Soil samples were collected at five foot intervals for soil identification only; chemical analysis was not performed.

### **Groundwater Monitoring:**

Groundwater monitoring was sporadically performed between 2000 and 2011 for a total of 16 sampling events. Water levels have fluctuated from 103.19 to 124.78 ft below ground surface with flow directions of northwest, southeast and east with predominant direction to the northeast. MTBE was initially detected in all of the wells with a maximum concentration of 470 ppb in MW-2, however, concentrations dropped below the detection limits (ND) in the third sampling event and have been non-detect in all subsequent sampling events. BTXE were detected in one sampling event (12/28/2001) and have been non-detect prior to and after this time. Other volatile organic compounds (VOCs) have not been detected in the GW with the exception of trichloroethene, which ranged from 1.39 to 3.15 micrograms per liter. Highest concentrations detected for all sampling events were:

TPHg	ND <50 ppb	All
Benzene	37 ppb	MW-4
Toluene	31 ppb	MW-4
Ethylbenzene	6.8 ppb	MW-4
Xylenes	17 ppb	MW-4
MTBE	470 ppb	MW-2
TBA	ND <50 ppb	All
TCE	3.15 ppb	MW-3

Final groundwater sampling data collected May 2011 is shown in Section III above. The results were non-detect for TPHg, BTEX, and oxygenates, whereas several VOCs were detected at concentrations < 3 ppb. See Section III above for list of detections.

### **Remediation**

#### **SVE Pilot Testing:**

April 2003 - Soil vapor extraction (SVE) pilot testing was conducted from April 17 to April 18, 2003 using SVE-1 (shallow and deep) for extraction and TW-1 and TW-2 for monitoring. The average mass removal rate for TPHg for SVE-1A (deep) was approximately 71 pounds per day (lbs/day) and for SVE-1B (shallow) was approximately 22 lbs/day. The radius of influence (ROI) was approximately 8 feet for the shallow zone and 12 to 15 feet for the deep zone. SVE was determined to be viable remediation method for the site.

October 2004 - A one-day SVE test was conducted October 26, 2004 using VW-1 and VW-2. Approximately 49 lbs of TPHg was removed from both wells during the 22-hr test. Maximum concentrations were: 472 ppmV TPHg (VW-2), benzene 6.88 ppmV (VW-1), toluene 170 ppmV (VW-2), ethylbenzene 25.7 ppmV (VW-2), and total xylenes 106.8 ppmV (VW-2), all other VOC's were ND. The ROI for these deep screened wells (approximately 50 to 60 ft bgs) was determined to be greater than 40 feet for each well. Combined mass removal rate ranged from 39 to 80 lb/day during the test.



## CASE CLOSURE SUMMARY LEAKING UNDERGROUND FUEL STORAGE TANK PROGRAM

SITE NAME: Honda Cars of Corona (Former)

SITE NO: 970804

### Soil Vapor Extraction:

June 2006 to June 2007 - SVE operations were performed using SVE-1, VEW-1, and VEW-2 for extraction. During the year of operation, the SVE system extracted a total of 13,786 lbs. Maximum vapor concentrations were: 2100 ppmV TPHg (VW-2), 3.09 ppmV benzene (VW-2), 24 ppmV toluene (VW-1), 33.6 ppmV xylenes (VW-2), 9.68 ppmV ethylbenzene, 14.6 ppmV MTBE (VW-2), 4.4 ppmV 1,2,3-TMB (SVE-1), and 3.1 ppmV 1,3,5-TMB (SVE-1). Vapor concentrations decreased in VW-1 and VW-2 during SVE operations; however, concentrations in SVE-1 remained relatively stable since this well was only used for extraction at the beginning of SVE operations and prior to shut down. Vapor removal rates started at 30 lb/day, went as high as 106 lb/day, and decreased to 36 lb/day prior to system shutdown.

### Verification:

Soil Vapor Extraction Rebound Testing: October 2007 – A 7 day (144 hour) SVE rebound test was conducted in October 2007. A total of 331 pounds of TPHg were extracted during the 144 hours of operation. The mass removal rate at the end of the test was 12.5 lb/day. Trends of TPHg, BTEX, and MTBE compounds showed initial increases followed by steep decreases in concentrations at the end of the test. To date the SVE system operated for a total of 7,715 hours and recovered a total of 14,117 pounds of TPHg.

Confirmation Soil Borings: January 2011 - Four verification soil borings (B1- B4) were advanced to 100 ft. Soil samples were collected at five foot intervals beginning at five ft bgs and analyzed using EPA Methods 8015 and 8260. The bulk of the samples from B1, B2, and B3 were non-detect for all constituents tested, with the exception of MTBE (detected 80-90 ft in B1 and B2 at concentrations up to 410 ppb) and one detection of TBA (490 ppb B1-85'). Boring B4 had detections in all samples from 5 to 45 ft and from 80 to 90 ft with maximum concentrations of:

TPHg	2200 ppm	B4-15'
Benzene	ND<250 ppb	
Toluene	4100 ppb	B4-5'
Ethylbenzene	2900 ppb	B4-5'
Xylenes	60000 ppb	B4-15'
MTBE	230 ppb	B4-85'
TBA	1600 ppb	B4-20'
1,2,4-TMB	290000 ppb	B4-15'
1,3,5-TMB	200000 ppb	B4-15'
Naphthalene	59000 ppb	B4-15'
Other VOCs detected – See Section III above		

Groundwater Sampling: May 2011 - Final groundwater sampling was conducted in May 2011 and concentrations of petroleum hydrocarbons were not detected above laboratory detection limits. Trace concentrations of various VOCs were detected in the groundwater samples, but are not believed to be attributed to the on-site release and all are below California Maximum Contaminant Levels (MCLs).

### Residual Mass in Soil:

Residual contaminants detected during confirmation sampling were primarily present at depths less than 45 feet.

TPHg ~0.05 gal	Naphthalene ~2 gal
Benzene not detected	MTBE <0.02 gal
Toluene ~0.3 gal	1,2,4-Trimethylbenzene ~4.9 gal
Total Xylenes ~1.5 gal	1,3,5-Trimethylbenzene ~2.8 gal

**CASE CLOSURE SUMMARY  
LEAKING UNDERGROUND FUEL STORAGE TANK PROGRAM**

SITE NAME: Honda Cars of Corona (Former)

SITE NO: 970804

Ethylbenzene ~0.05 gal

Other VOCs <1 gal

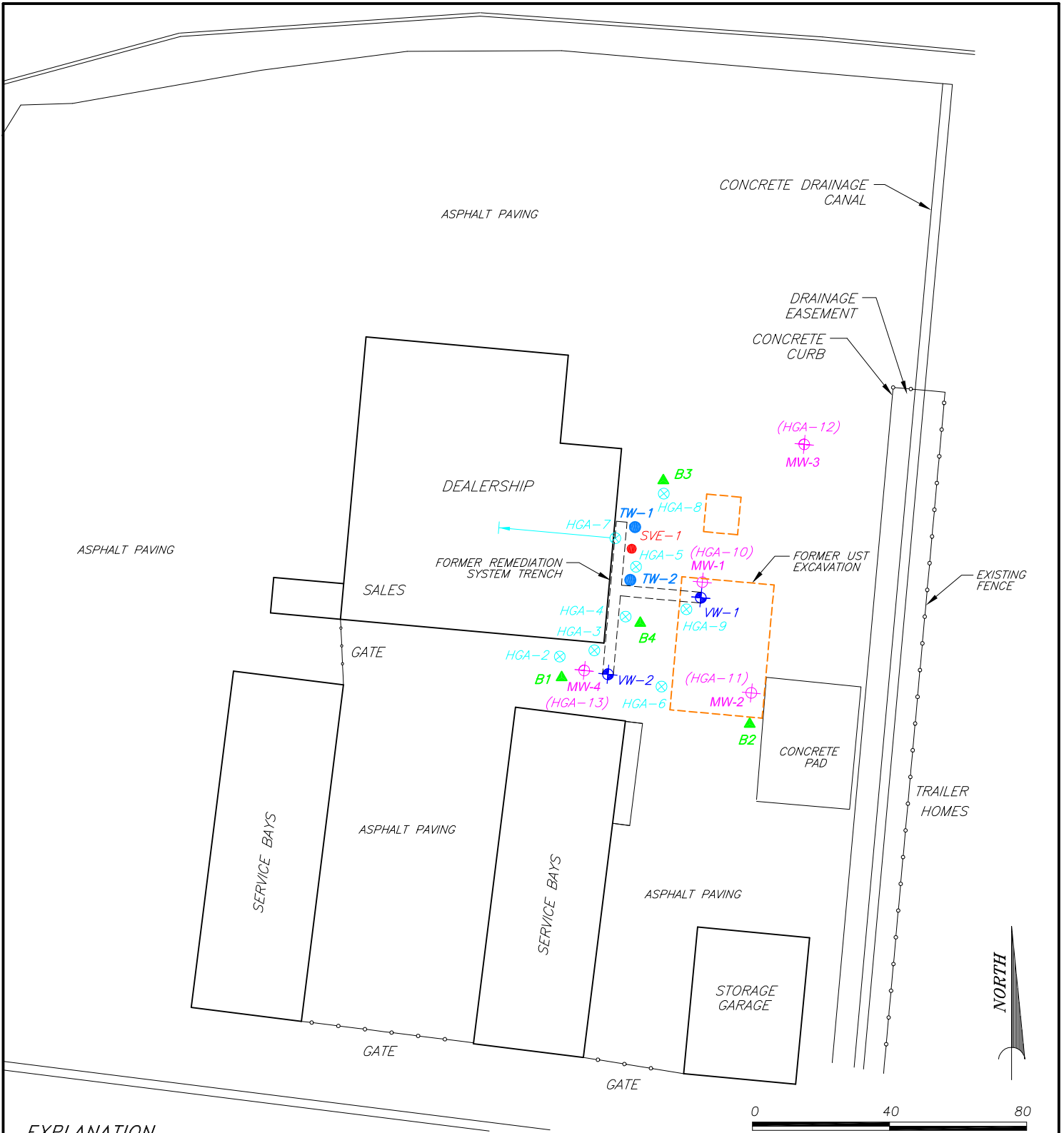
**Subsurface Soil types:** silty sand, clayey silty sand, sandy silt with clay, clayey silty sand, sandy gravel with silt, cobble.

**Remediation:** SVE conducted June 2006 to June 2007.

**Sensitive Receptors:** Two city water wells use the same aquifer (0.25 miles to northwest and 0.3 miles to southwest). Nearest water well 0.2 miles south, 0.25 northwest, 0.3 southwest, and 0.4 east. (5 DPH supply wells within ½ mile of site, including site buffer)


**Other information:** Site is currently vacant and has no UST installed.

**NOTE:** This closure summary does not include all of the data for this cleanup. It was prepared by the Riverside County DEH for the purpose of providing a brief summary for case closure evaluation. The *Site Closure Document* (PSI, Inc., November 2011) and all other environmental reports and the RCDEH Local Oversight Program case file should be reviewed in their entirety to obtain further details regarding this cleanup.



**EXPLANATION**

- ▲ B4 CONFIRMATION BORING (PSI)
- ⊕ VW-2 VAPOR EXTRACTION TEST WELL (KLEINFELDER)
- ⊕ MW-4 MONITORING WELL (HEMPHILL, GREEN AND ASSOCIATES, LLC)
- SVE-1 PILOT EXTRACTION WELL (TERRA VAC)
- ⊗ HGA-9 SOIL BORING (HEMPHILL, GREEN AND ASSOCIATES, LLC)
- TW-2 PILOT TEST WELL (TERRA VAC)

		<b>ENVIRONMENTAL SERVICES</b> 6330 Gateway Drive, Suite B Cypress, California 90630 (714) 484-8600		
PROJECT NAME: <b>FORMER HONDA OF CORONA</b> 231 SOUTH LINCOLN AVENUE CORONA, CALIFORNIA 90220		DRAWN BY: EFD	DATE: 8/29/11	FILE NO.: 517-02
TITLE: <b>FORMER LOCATIONS OF BORINGS AND WELLS</b>		APPROVED BY: L.G.	PROJECT NO.: 0559517	
				2





## ***Paul J. Robinson***

[Priority1environmental@gmail.com](mailto:Priority1environmental@gmail.com)

### **Professional Employment History**

- **Priority One Environmental, Inc.**, Los Angeles, CA (**Owner**)  
Corporate President / Office Director, 2015 - Present  
Managing the operation of an environmental phase one site assessment firm.
- **Dynamic Earth Consultants, Inc.**, Reseda, CA (Co-Owner)  
Corporate President / Office Director, 2010 to 2015  
Managing the operation of a geotechnical and environmental consulting firm.
- **Enviro-Assess Inc.**, Bonners Ferry, ID  
Field Technician (Part Time), 2011 to 2013  
Performing environmental site assessment and inspection
- **Brian A. Robinson & Associates, Inc.**, Tarzana, CA  
Staff Engineer / Office Manager, 2010 to 2013  
Field Technician / Office Manager, 2008 to 2010  
Laboratory Technician / Field Technician, 2004 to 2008  
Assisting in the management and operation of a geotechnical and environmental consulting firm.

### **Education**

- **California State University, Northridge, CA**  
Bachelor of Arts, Geography, 2009

### **Professional Experience**

- Analyze and evaluate geologic, environmental and engineering site characteristics.
- Perform geologic, environmental and engineering field investigations, laboratory testing, and in-field quality assurance testing.
- Write geologic, environmental and engineering reports; computer drafting; review reports and literature.
- Prepare complex reports for clients ensuring full compliance with city and county codes.
- Communicate professionally with clients, professionals, and officials to ensure effective project completion.
- Schedule appointments, estimate project costs, determine project deadlines and manage customer projects.
- Prepare proposals, invoices and receipts for clients, manage company bookkeeping.
- Office management and receptionist skills: time and employee management, supply management, filing, phone work, typing, maintain company website and manage company advertizing.

### **Additional Skills and Knowledge**

Windows XP, Vista, 7 and 8; Max OS X; MS Word, Excel, PowerPoint; Word Perfect; Quattro Pro; CorelDraw X5; Adobe Creative Suite 6 (i.e. Illustrator & Photoshop); ESRI (i.e. ArcGIS, ArcMap, ArcCatalog).