

San Bernardino County

Riverside County

NORCO

RIVERSIDE










Prado Basin

Cleveland National Forest

Entrance to S.A.R.T.

Orange County

City of Corona Bikeway Network

-  **Class I Bikeway**, also known as "bike paths" or "shared-use paths," which provide a completely separated right-of-way designated for the exclusive use of bicycles and pedestrians with crossflows by motorists minimized.
-  **Class II Bikeway**, also known as "bike lanes," which provide a restricted right-of-way designated for the exclusive or semiexclusive use of bicycles with through travel by motor vehicles or pedestrians prohibited, but with vehicle parking and crossflows by pedestrians and motorists permitted.
-  **Class III Bikeway**, also known as onstreet or offstreet "bike route," which provide a right-of-way designated by signs or permanent markings and shared with pedestrians or motorists.
-  **Santa Ana River Trail**
Temporary alignment through the City of Corona. Portions of temporary trail are on right-of-way with no bikeway markings.
-  **Parks**
-  **Schools**
-  **Commercial Centers**
-  **Metrolink Station**
-  **Metrolink and Transportation Center**

